573-20697 SUNOL TO HERDON - M.P. 396 TO 421.

11

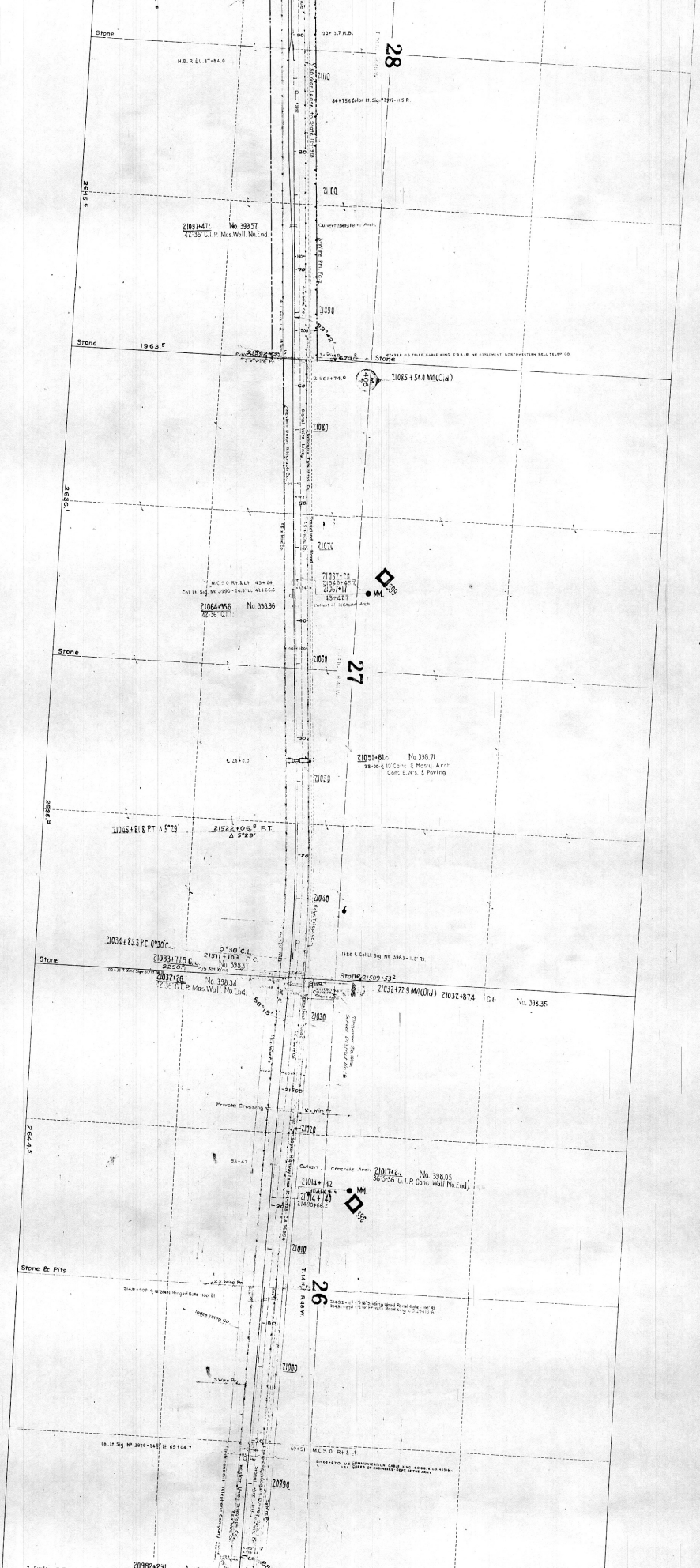

28
27
26
Stone
Stone & Pits
21037+47± No. 399.57
42'-36" C.I.P. Mas. Wall. No. End
21085 + 54.0 MM (Old)
21064+956 No. 398.96
42'-36" C.I.P.
21051+81.6 No. 398.71
28+00 ℄ 10' Conc. & Masnj. Arch
Conc. E.W's. & Paving
21045+81.8 P.T. Δ 5°29'
21522+06.8 P.T.
Δ 5°29'
21034 ± 83.3 P.C. 0°30' C.L.
0°30' C.L.
21511+10.2 P.C.
21033+71.5 C.L.
21032+26 No. 398.34
42'-36" C.I.P. Mas. Wall. No. End.
21032+72.9 MM (Old)
21032+87.4 C.L.
No. 398.35
Private Crossing
21017+2± No. 398.05
36'-5-36" C.I.P. Conc. Wall No. End)
21014+42
21014+40
21490+66.2
21090
21080
21070
21060
21050
21040
21030
21020
21010
21000
20990
2645.6
2636.1
2635.9
2644.5

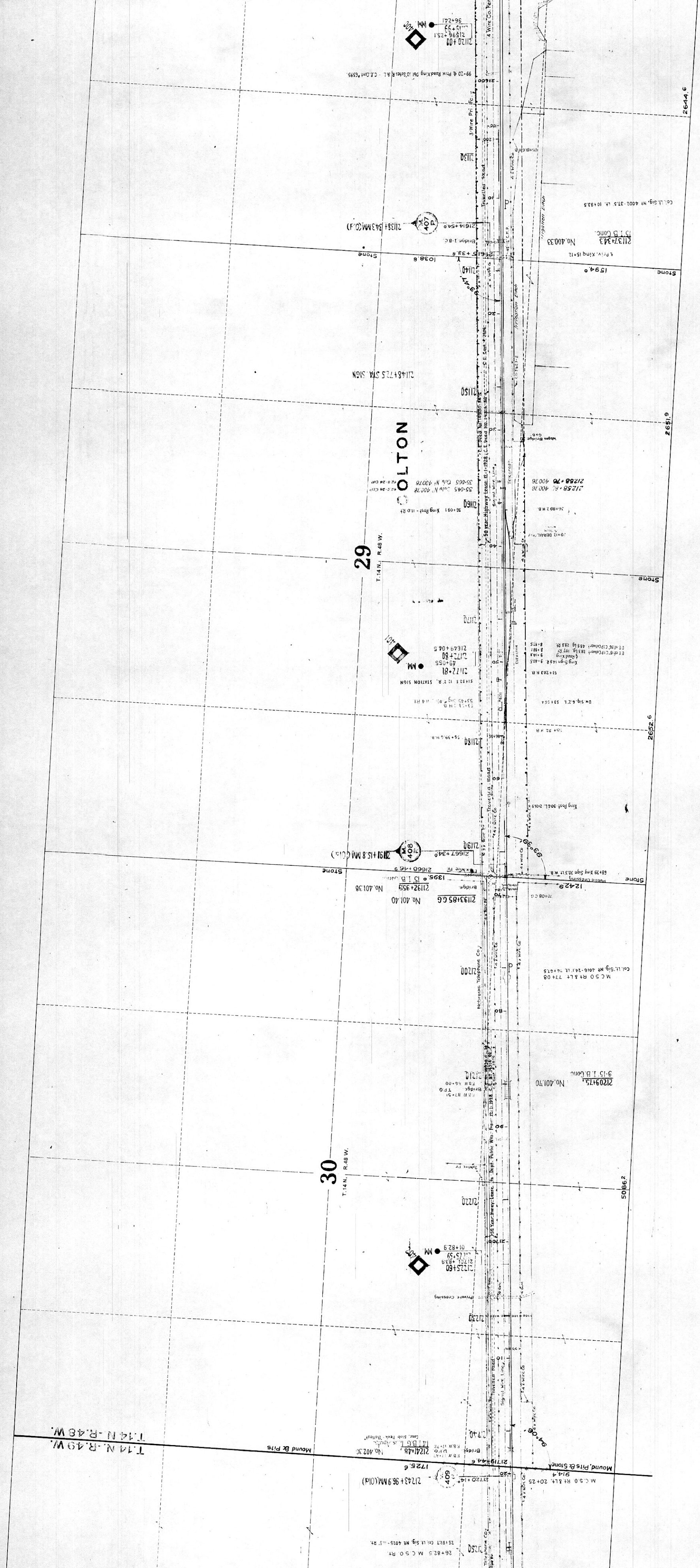
OLTON
29
T.14 N. R.48 W.
30
T.14 N. R.48 W.
T.14 N.-R.48 W.
T.14 N.-R.49 W.
C.E. Cont #6595
Flossie Belle Krueger
Priv. Road Xing
5-9-1928
2644.6
2651.9
2652.6
5086.2
Stone
1594.0
1038.8
1395.0
1242.9
1725.6
914.4
Mound & Pits
Mound, Pits & Stones
No. 400.33
No. 401.38
No. 401.40
No. 401.70
No. 402.30
21137+34.3 15 T.B. Conc.
21192+95.9 15 I.B. Conc.
21193+85 C.G.
21209+75 9-15 I.B. Conc.
21241+48 14 I.B.G. I...s Abuts.
Conc. Slab Deck "Ballast"
21138+34.3 MM (Old)
21191+15.8 MM (Old)
21243+96.9 MM (Old)
21148+72.5 STA. SIGN
Irrigation Ditch
Travelled Road
Signal Wire Line
Telegraph
Nebraska Telephone Co.
Telephone Co.
Public Crossing
Private Crossing
Wagon Bridge
Elevator
50 year Highway Lease 12-1-1928
50 Year Hway. Lease to Dept. Public Wks. From 12-1-1928
M.C.S.O. Rt. & Lt. 77+08
M.C.S.O. Rt. & Lt. 20+25
Col. Lt. Sig. No. 4002-37.5' Lt. 10+93.5
Col. Lt. Sig. No. 4016-24.1' Lt. 76+67.5
Col. Lt. Sig. No. 4025-11.5' Rt.
99+20 ¢ Priv. Road Xing Dbl. 10' Gates R. & L. - C.E. Cont #6595
Xing Post - 11.0 Rt.
Xing Post - 30.6 L.
68+39 Xing Sign 30.3 Lt. W.B.
51+52.5 12.2 R. STATION SIGN
3°47'
93°30'
94°06'
MM
400
401
402
407
408
409

25
26
27
34
35
T.14N., R.4W.
T.14N., R.4W.
T.14N., R.4W.
T.14N., R.4W.
Barney Coyle
NW¼ of NW¼ Sec. 34
Frank S. Bryan
NW¼ of NW¼ Sec. 34
Barney Coyle
NW¼ of NW¼ Sec. 34
Stone Pavilion Crossing
Mound & Pine
Stone
Stone
Stone
No. 40.76
No. 40.87
No. 40.62
No. 40.67
No. 40.76
No. 40.76
No. 40.76

SIDNEY
ADDITION
28
29
32
33
NOTE: Entry SEE Hydrants of Sec 32
SOLD TO CITY OF SIDNEY
C.E. No. 18933
Sold to L.L. Pindell
C.E. No. 28250
Sold to L.L. Pindell
C.E. No. 18930
Sold to State of Neb.
C.E. Deed No. 14930
Sold to City of Neb.
C.E. Deed No. 14931
Sold to City of Neb.
C.E. Deed No. 14932
Sold to City of Neb.
C.E. Deed No. 14933
Sold to City of Neb.
C.E. Deed No.

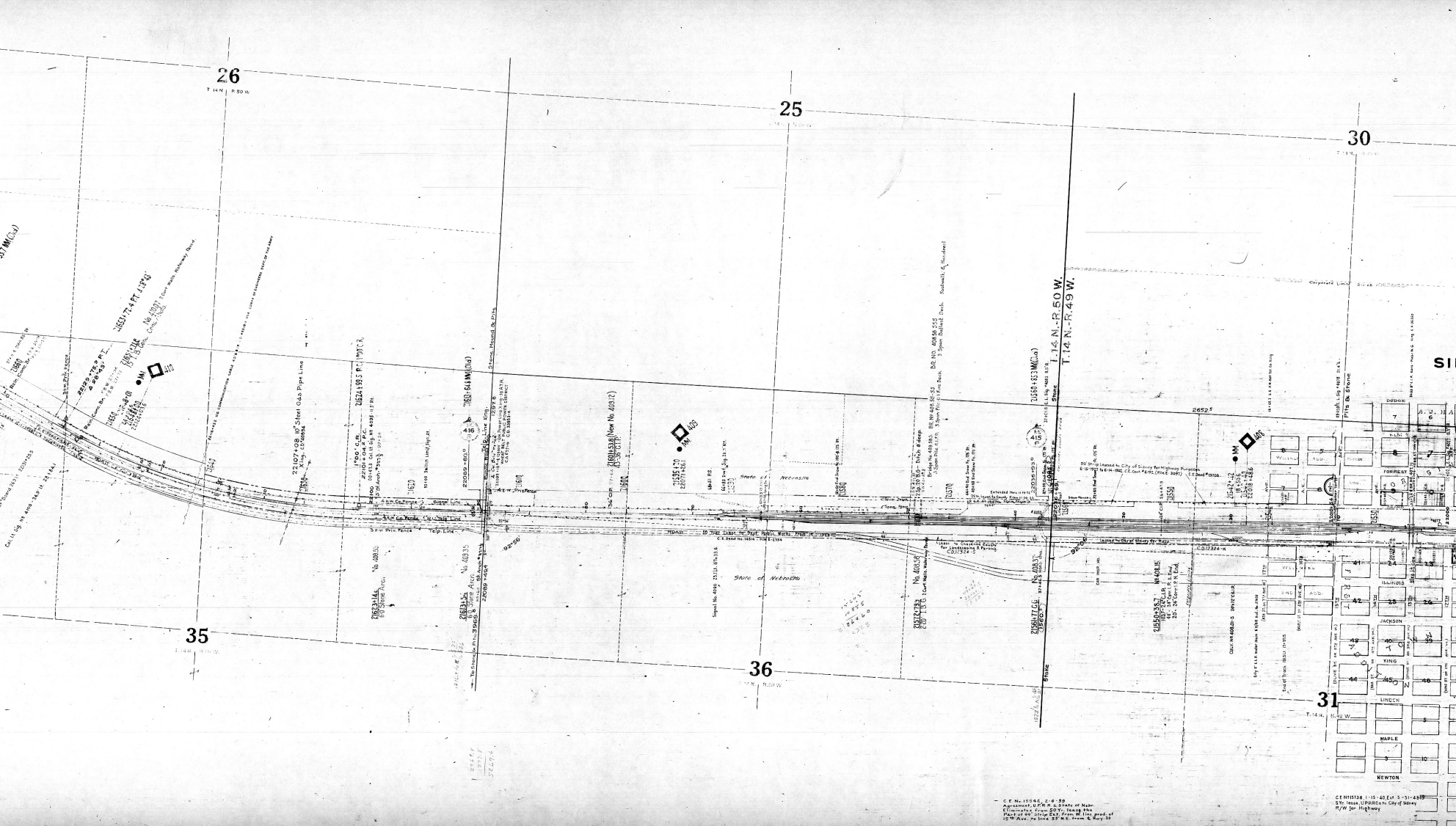
26
25
30
35
36
31
T.14 N.-R.50 W.
T.14 N.-R.49 W.
State of Nebraska
DODGE
FORREST
JACKSON
KING
LINDEN
MAPLE
NEWTON
Stone
Pits & Stone
Corporate Limit Sidney
C.E. No. 15946, 2-6-59
Agreement, U.P.R.R. & State of Nebr.
Eliminates from 50 Yr. lease the
Part of 60' strip Ext. from W. line prod. of
15th Ave. to line 35' N.E. from ℄ Hwy. 30
C.E. No. 15738, 1-15-40, Ext. 5-31-45
5 Yr. lease, U.P.R.R. Co. to City of Sidney
R/W for Highway

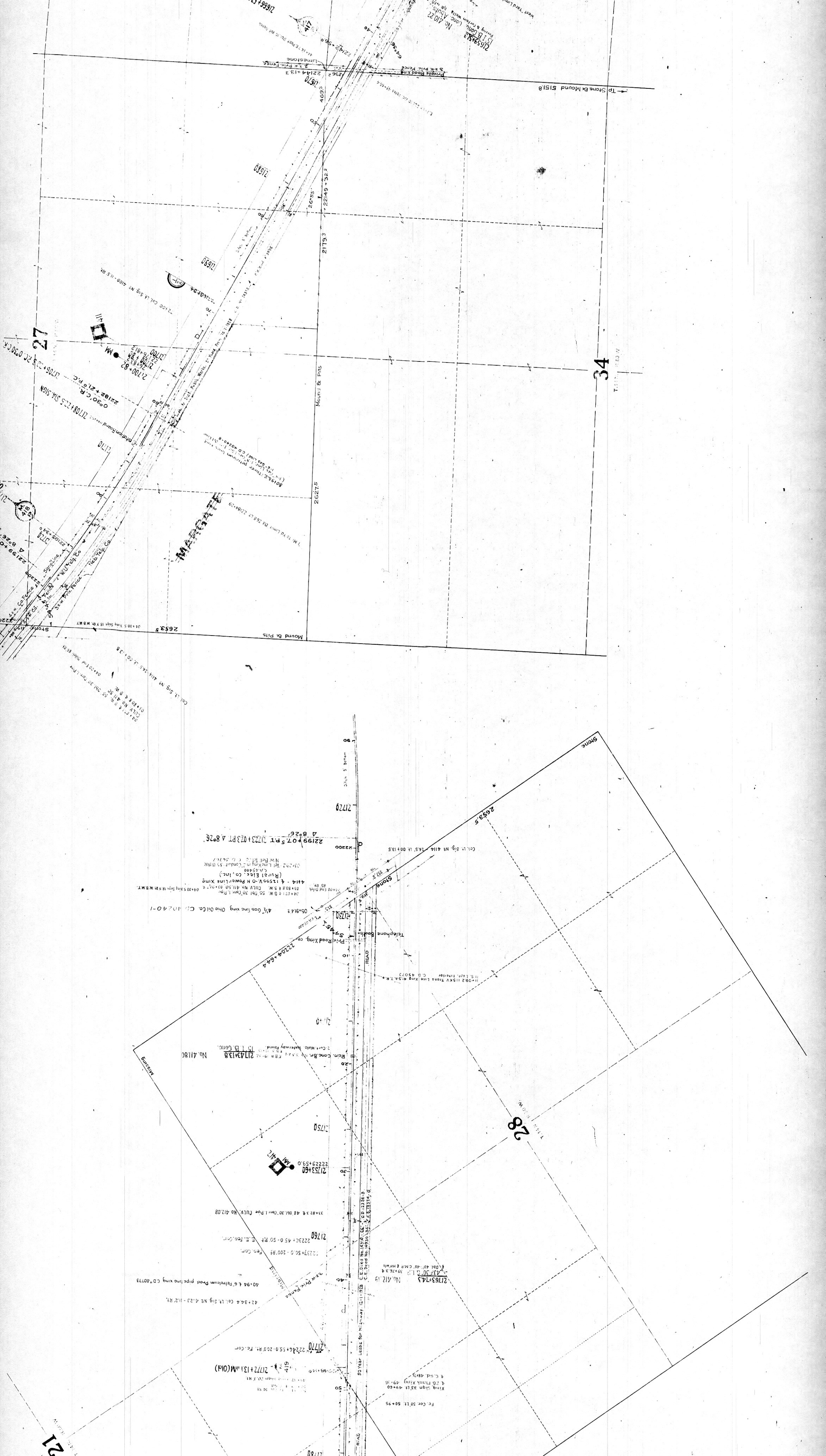
MARGATE
27
34
28
21
Mound & Pits
Stone

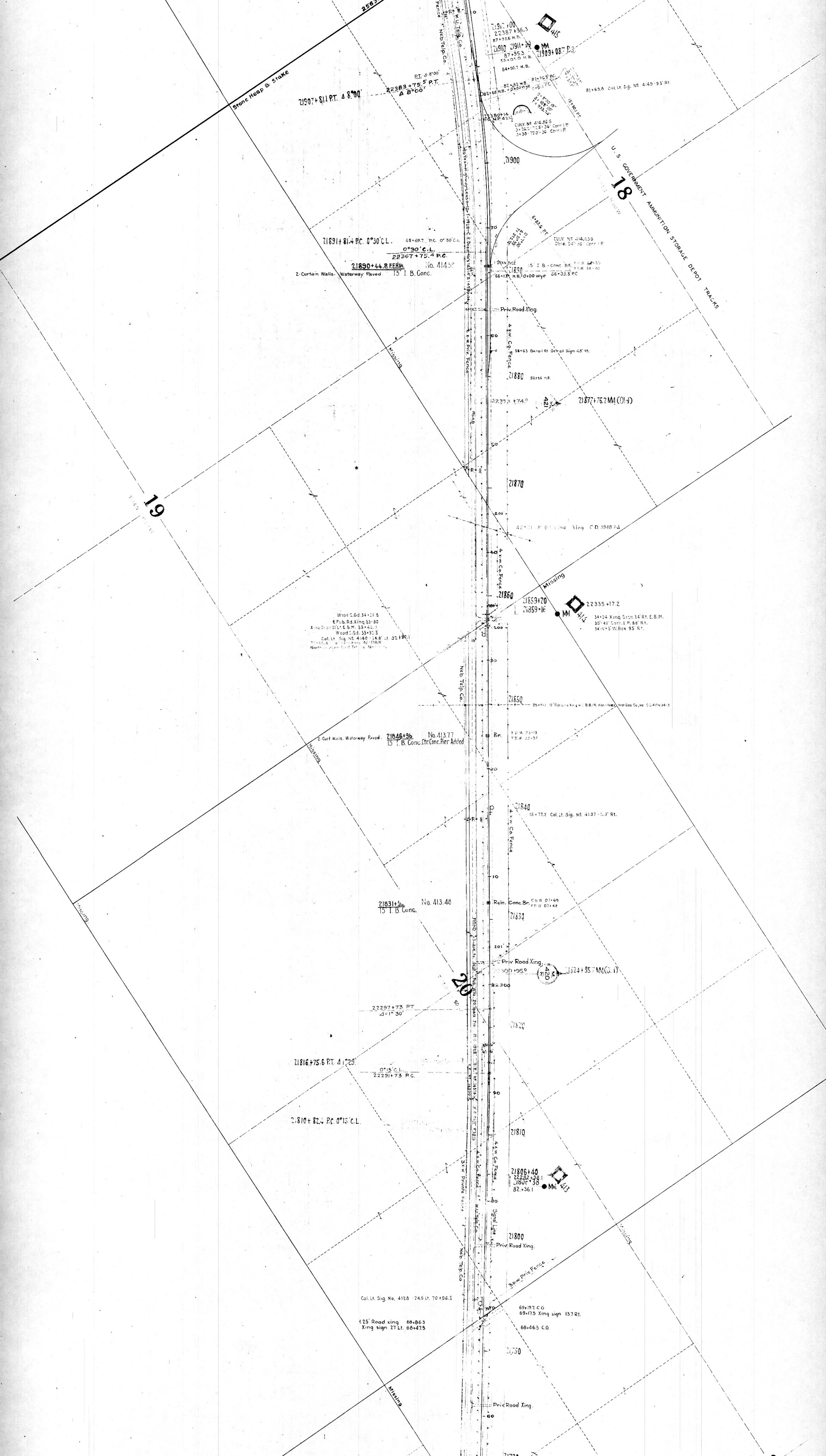

Stone Heap & Stake
21907+81.1 P.T. Δ 8°00'
22383+75.5 P.T.
Δ 8°00'
21910
21911+39
MM
21909+08.7 P.C.
415
21900
U. S. GOVERNMENT AMMUNITION STORAGE DEPOT TRACKS
18
21891+81.4 P.C. 0°30' C.L.
0°30' C.L.
22367+75.4 P.C.
21890+44.8 E.F.B.W.
No. 414.55
2-Curtain Walls Waterway Paved
15' I. B. Conc.
21890
Priv. Road Xing.
4 x w. Co. Fence
4 x w. Priv. Fence
Missing
21880
421
21877+76.2 MM (O.H.)
21870
19
Missing
21860
21859+20
21859+16
MM
414
22335+17.2
Neb. Telp. Co.
21850
Br.
2-Curt. Walls Waterway Paved
21846+96
No. 413.77
15' I. B. Conc. Ctr. Conc. Pier Added
Missing
21840
Rein. Conc. Br.
21831+4
No. 413.48
15' I. B. Conc.
21830
Missing
Priv. Road Xing.
420
20
22297+73 P.T.
Δ=1° 30'
21820
21816+75.6 P.T. Δ 1°29'
0°15' C.L.
22291+73 P.C.
21810+82.4 P.C. 0°15' C.L.
21810
21806+40
MM
413
Signal Line
3 x w. Private Fence
21800
Priv. Road Xing.
3 x w. Priv. Fence
Missing
Col. Lt. Sig. No. 4128 - 24.5 Lt. 70+96.5
69+19.7 C.G.
69+17.5 Xing sign 13.7 Rt.
68+46.5 C.G.
21790
Priv. Road Xing.
Missing

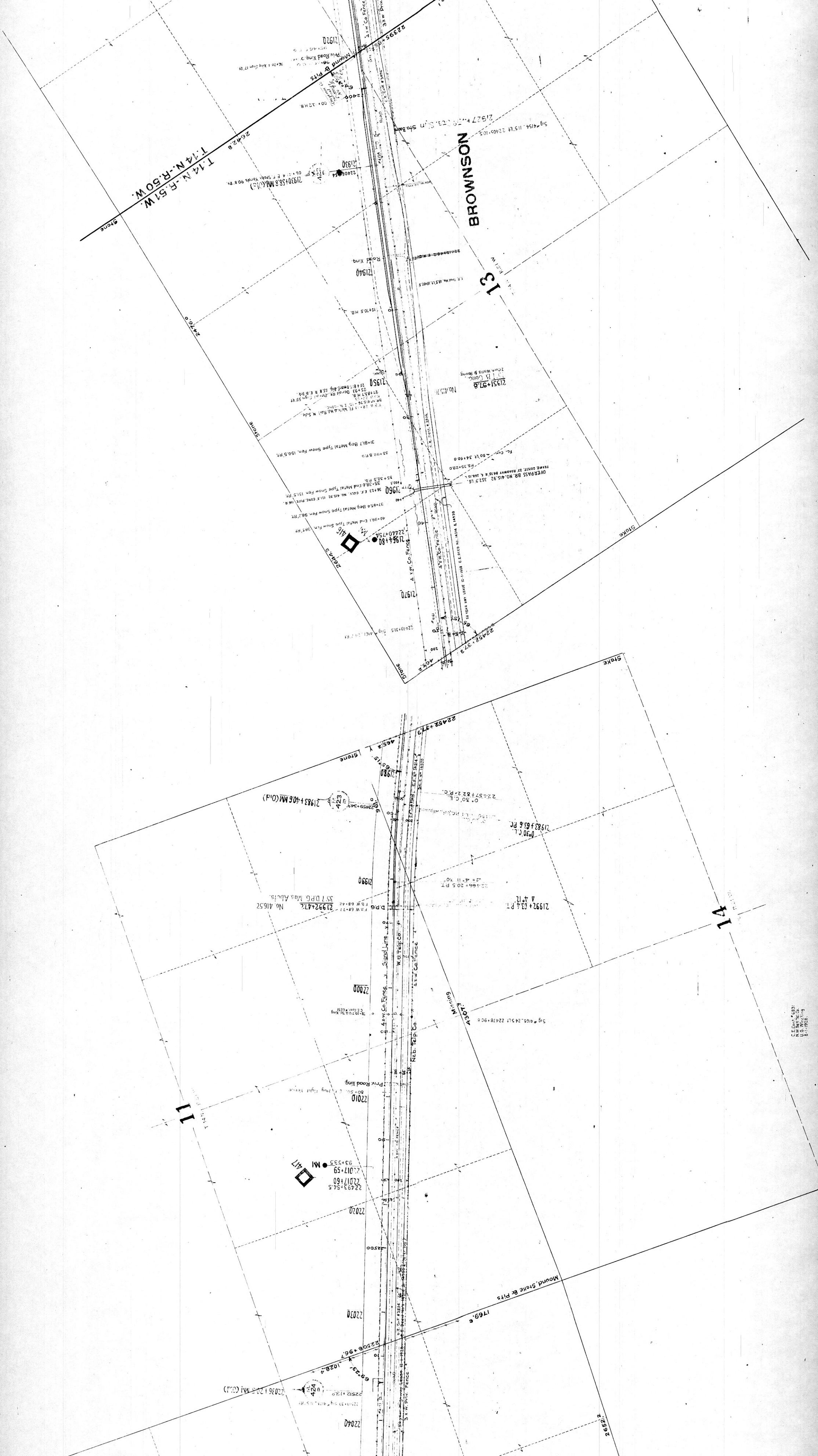
BROWNSON
T.14 N.-R.50 W.
T.14 N.-R.51 W.
13
14
11
Stone
Stake
4 x W. Co. Fence
W.U. Telg. Co.
Neb. Telp. Co.
Signal Line
Mound, Stone & Pits
Priv. Road Xing
Road Xing

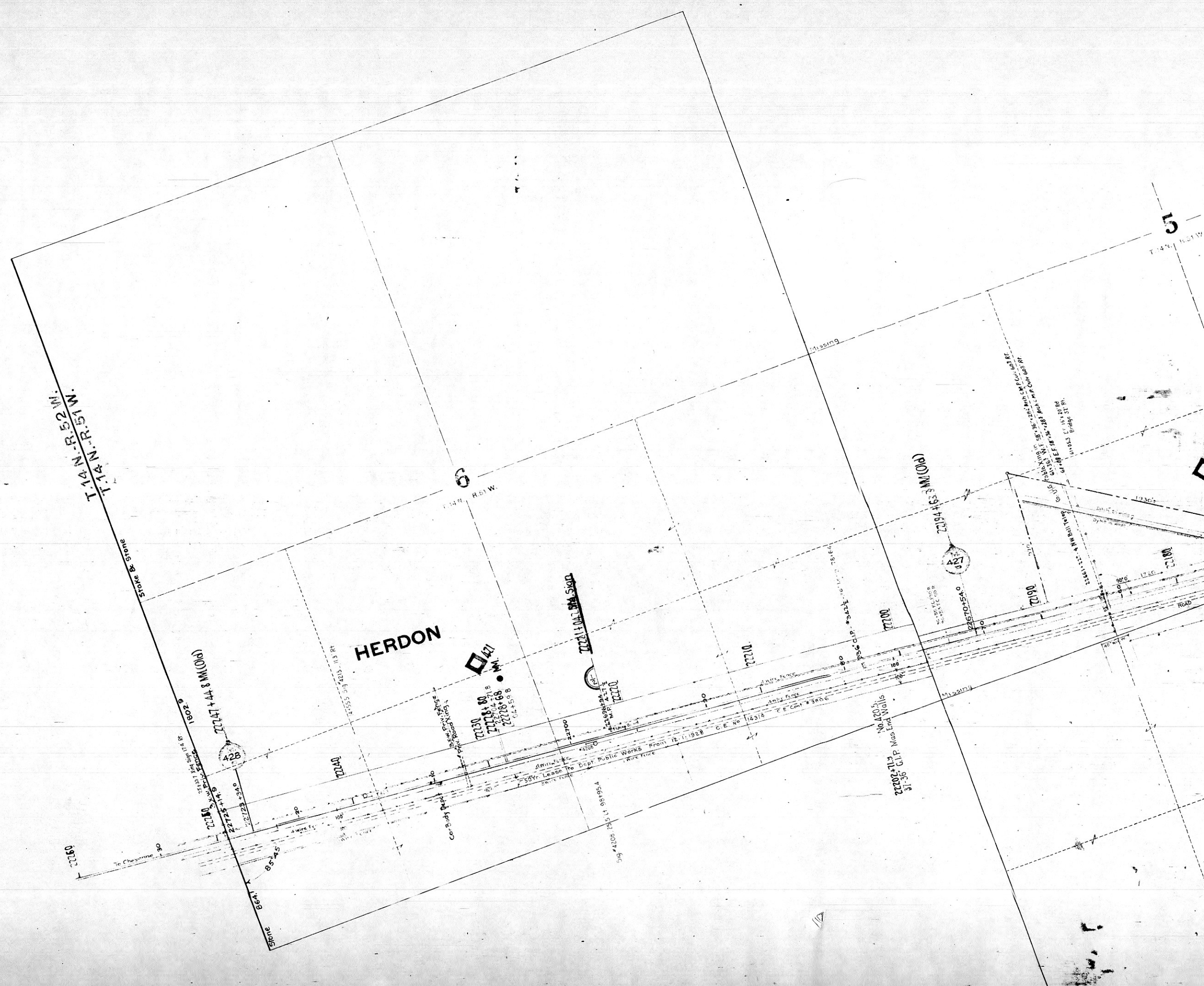

C RAILROAD

N LINE

HERDON

M.P. 421

IN YELLOW, UNDERLINED

RAIL OF ORIGINAL TRACK.