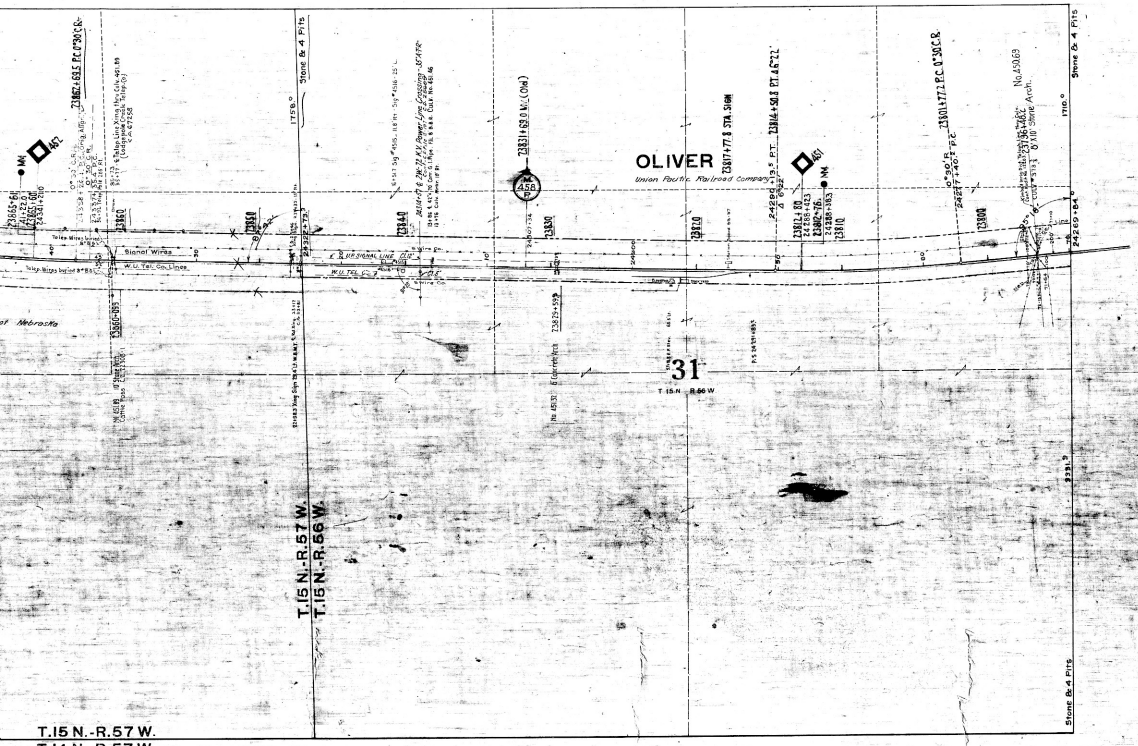

UNION PACIFIC RAILROAD

MAIN LINE

NEBRASKA DIVISION - FOURTH DISTRICT

OLIVER TO BURNS

KIMBALL CO., NEB. & LARAMIE CO., WYO.

M.P. ~~458~~ 451 TO M.P. ~~491~~ 484

SEC. 31.-T.15 N.-R.56 W. TO SEC. 12.-T.14 N.-R.63 W.

SCALE 1"=400'

CHIEF ENGINEER'S OFFICE U.P.R.R. OMAHA, NEBRASKA, NOVEMBER 1912.

DRAWING NO. 20699

COMPILED FROM NOTES FURNISHED BY DIVISION ENGINEER AND LAND DEPARTMENT, IN CONNECTION WITH ENCROACHMENT SURVEY MADE DURING AUGUST TO NOVEMBER 1912.

RE-CHAINING OF 1909-10 SHOWN IN YELLOW, UNDERLINED. THIS CHAINING WAS DONE ON THE SO. RAIL OF SPRINGFIELD TRACKING ON THE SPRINGFIELD BRANCH ON SOUTHBOUND TRACK.

OLIVER TO BURNS - M.P. 451 TO 484

13

513-20699

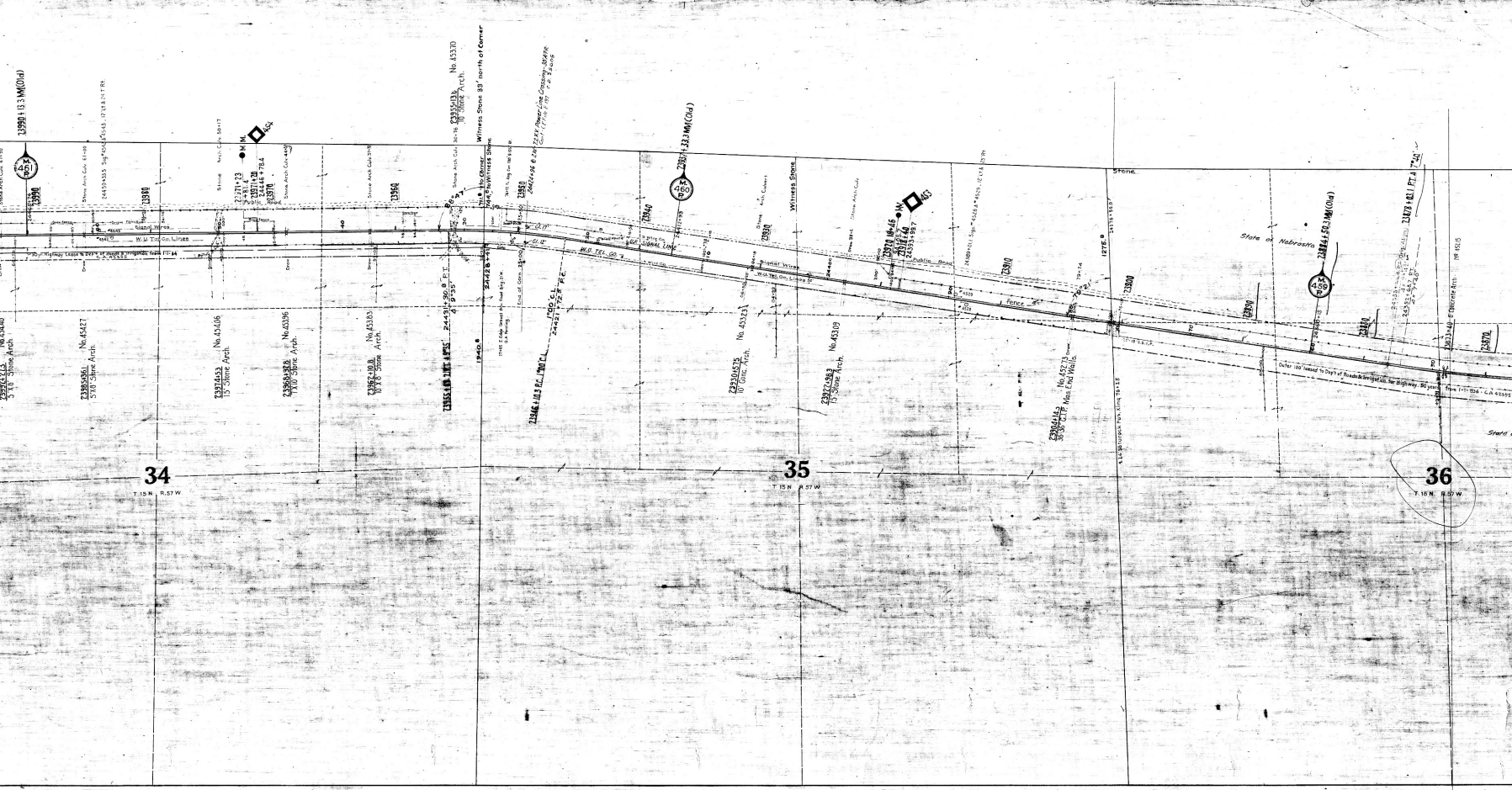

Conf. C.E File E 197
Rural Elec. Co

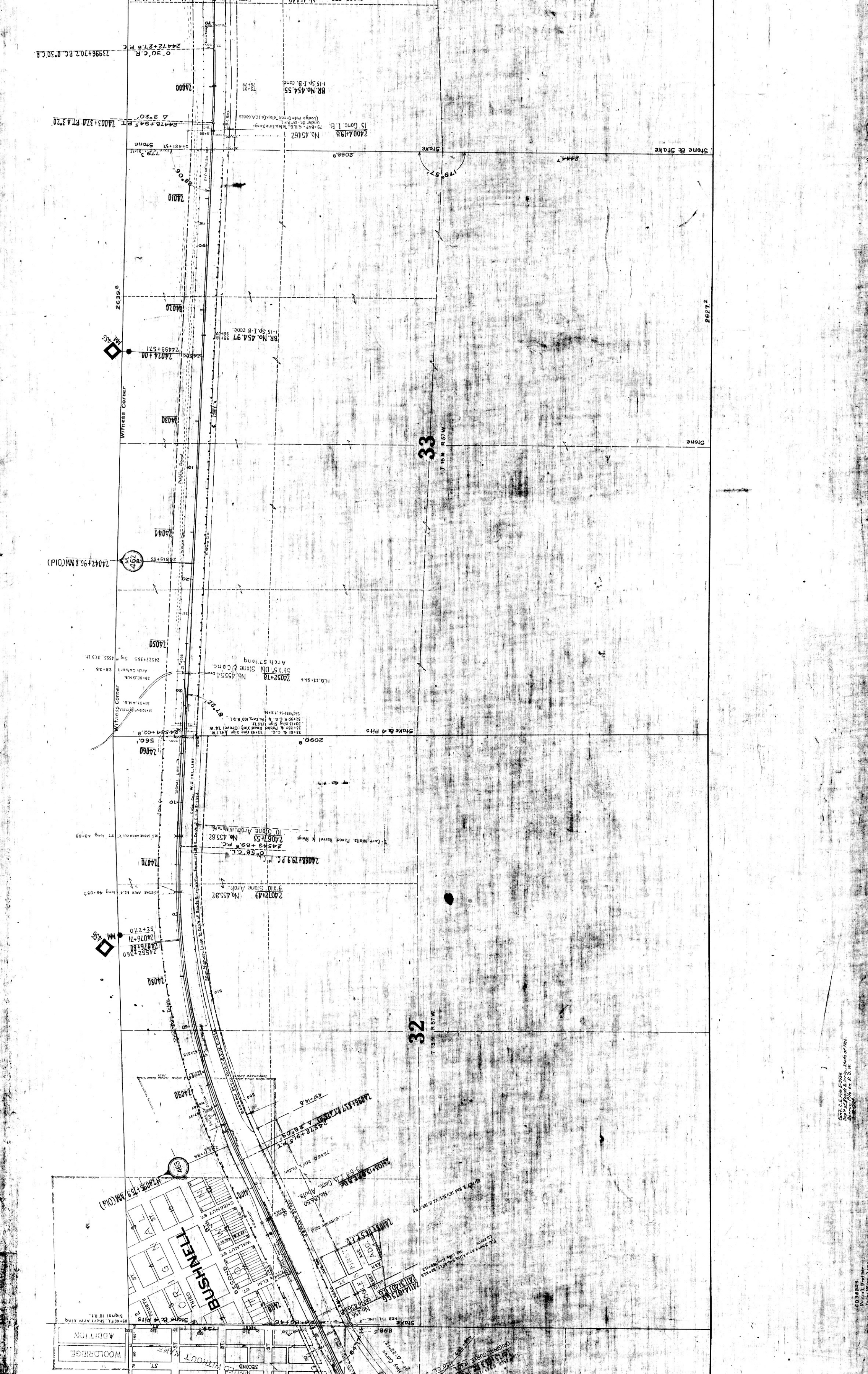
BUSHNELL
33
T 16 N R 57 W
32
T 15 N R 57 W
Stone & Stake
Stake & 4 Pits
Stone
Witness Corner
2627.2
2639.8
2090.8
2088.8
2444.7
MM 455
MM 456
Public Road
SIGNAL LINE
W.U. TEL. LINE
BR. No. 454.55
BR. No. 454.97
No. 45462
No. 455.82
CHESTNUT ST.
WALNUT ST.
ELM ST.
SECOND
THIRD
FOURTH
WOOLDRIDGE
ADDITION

T.15 N.-R.57 W.
T.14 N.-R.57 W.
31
T.15 N.-R.58 W.
T.15 N.-R.57 W.
T.14 N.-R.57 W.
SECTION 6
T.14 N.-R.57 W.
6
T.14 N.-R.57 W.
T.14 N.-R.56 W.

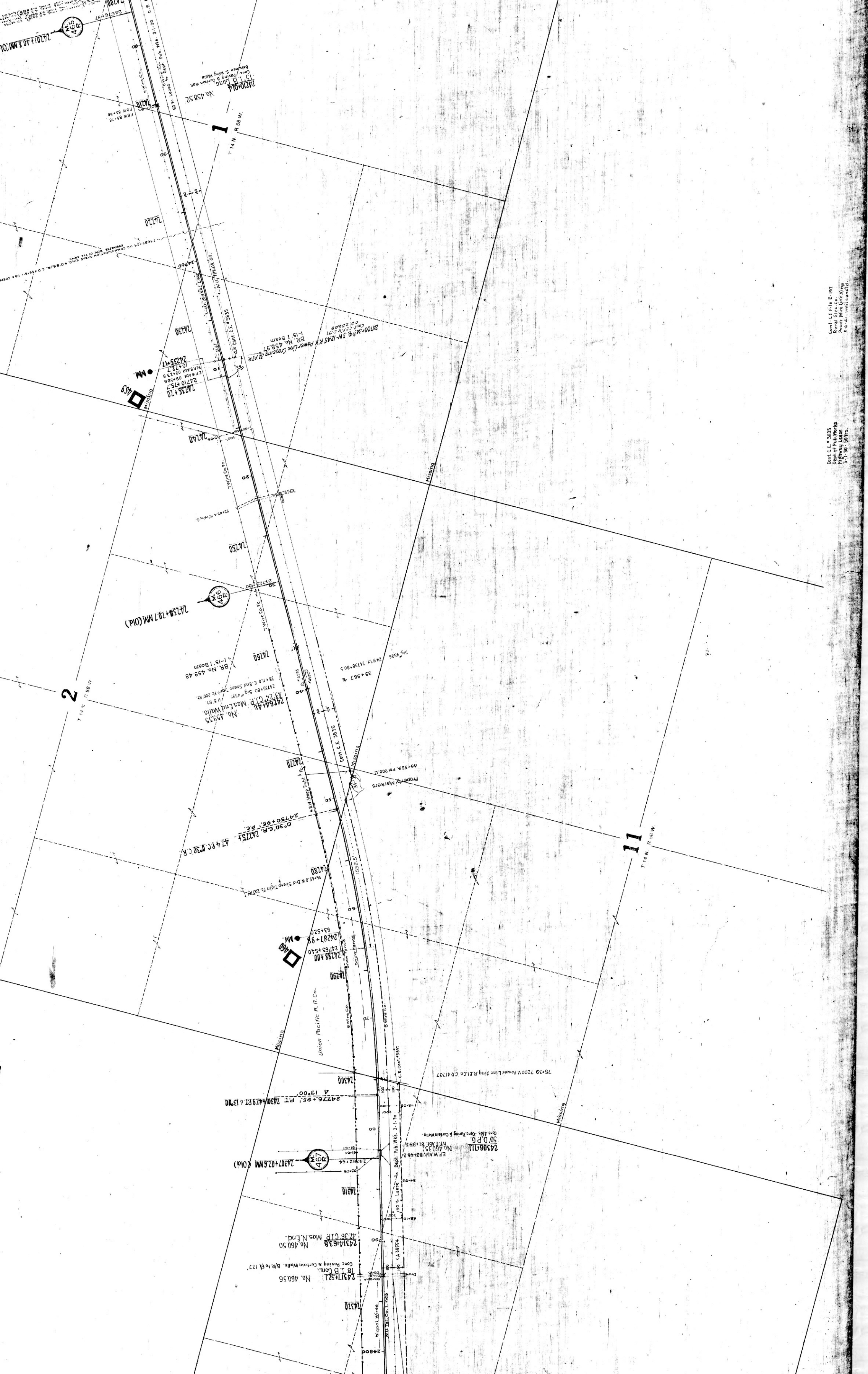

1
2
11
T.14 N. R.58 W.
Missing
Property Markers
Union Pacific R.R. Co.
Snow Fence
No. 458.52
No. 459.48
No. 459.55
No. 460.35
No. 460.50
No. 460.56
Cont. C.E. #3835
Dept. of Pub. Works
Highway Lease
3-1-30 50 Yrs.

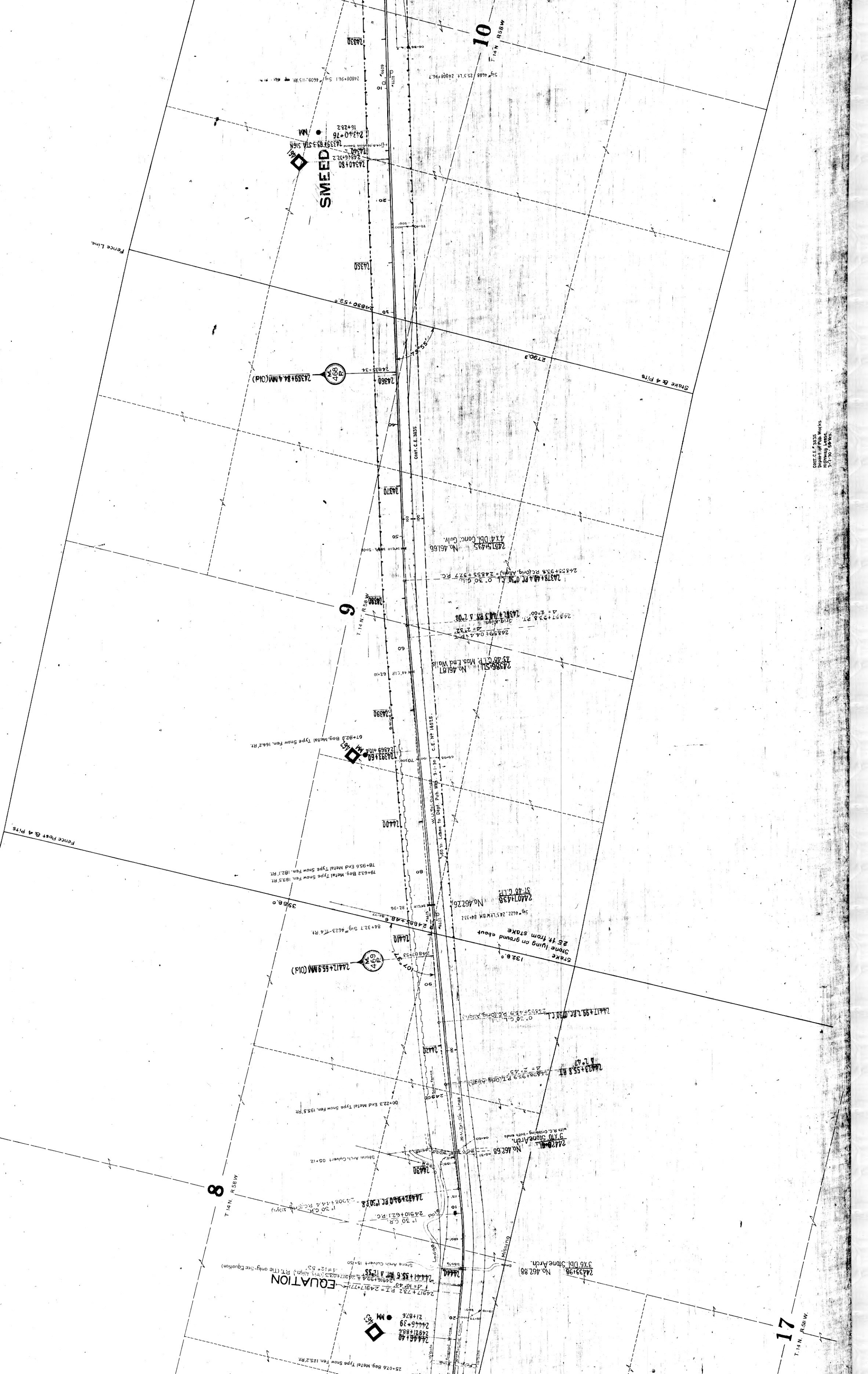
10
T.14 N. R.58 W.
SMEED
Fence Line
Stake & 4 Pits
9
T.14 N. R.58 W.
Fence Post & 4 Pits
8
T.14 N. R.58 W.
EQUATION
17
T.14 N. R.58 W.

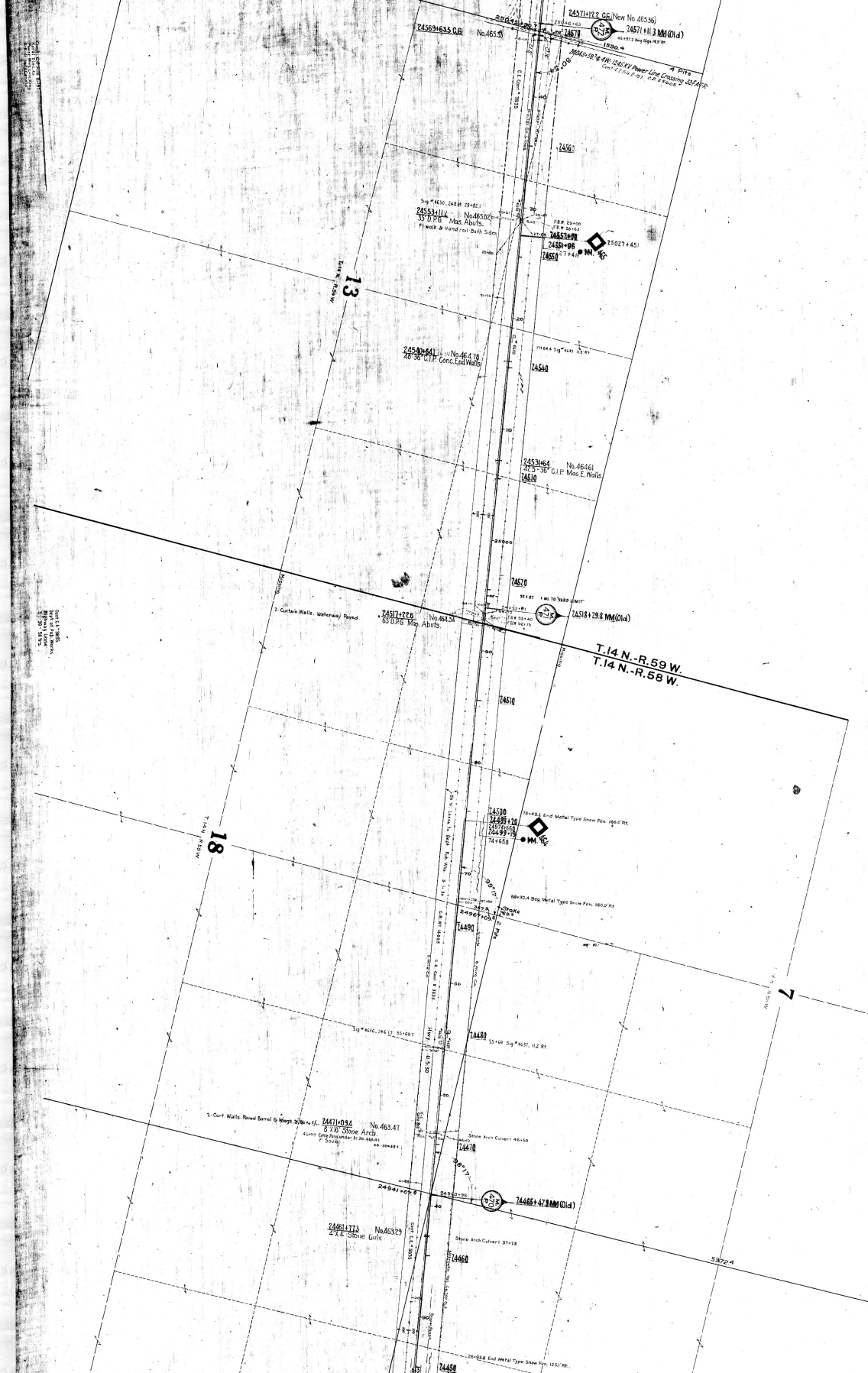

24571+12.2 C.G. (New No. 46536)
24571+11.3 MM (Old)
24569+63.5 C.G. No. 46553
24045+58.7 & 4 W. 12.45 KV Power Line Crossing 32.5' AF R
24560
24553+11.2 No. 46502
35' D.P.G. Mas. Abuts.
Ft. walk & Hand rail Both Sides
24552+00
24551+96
24550
25027+45.1
13
24540+64.1 No. 46478
48'-38" C.I.P. Conc. End Walls
24540
24531+64 No. 46461
42.5'-36" C.I.P. Mas. E. Walls
24530
24520
24517+22.8 No. 46434
65' D.P.G. Mas. Abuts.
2-Curtain Walls. Waterway Paved.
24518+29.8 MM (Old)
T.14 N.-R.59 W.
T.14 N.-R.58 W.
24510
24500
24499+20
24499+19
74+65.8
18
24490
24480
24471+09.4 No. 46347
8' X 10' Stone Arch
24470
24465+47.9 MM (Old)
24461+77.3 No. 46329
4' X 4' Stone Culv.
24460
24450
7

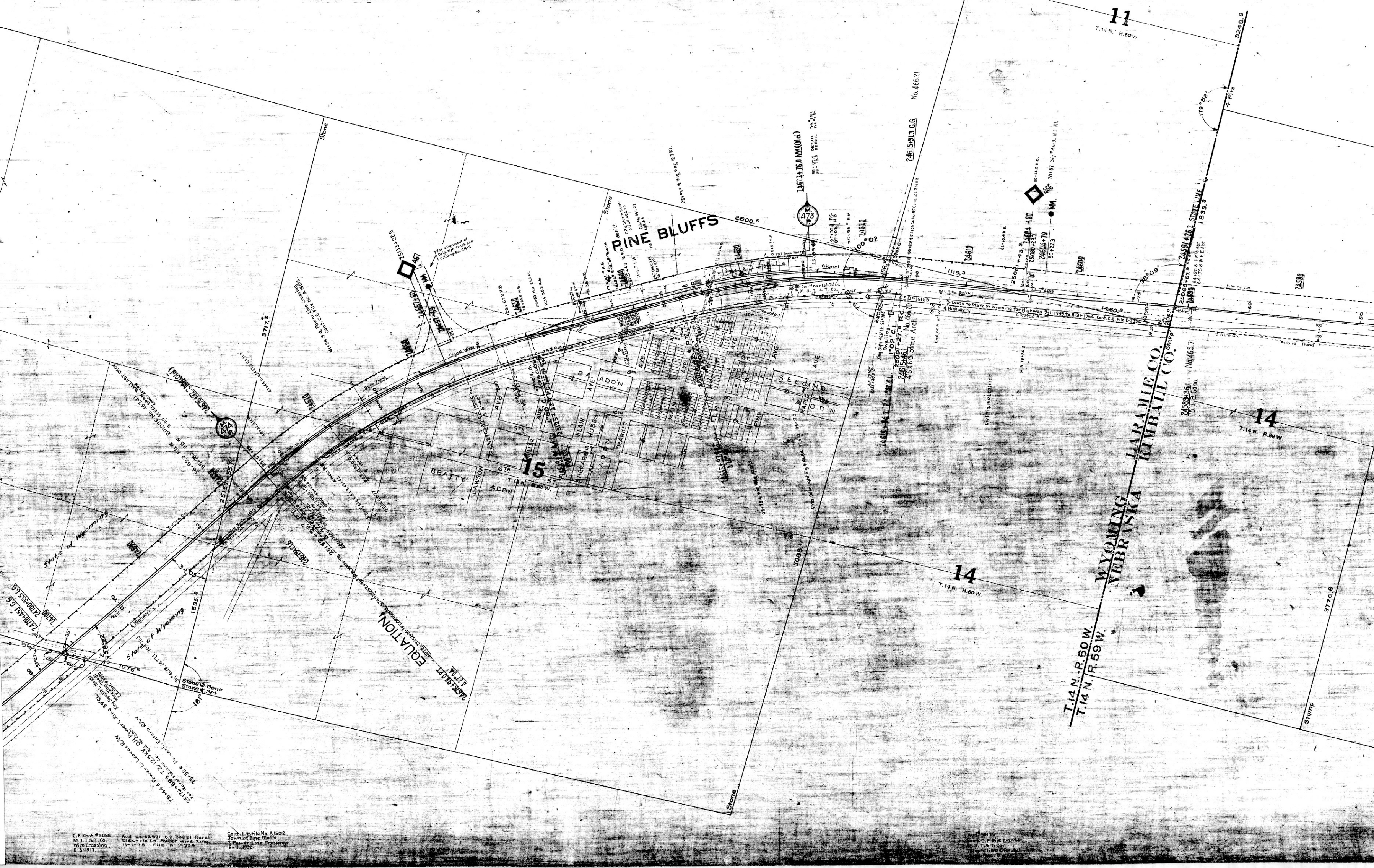
PINE BLUFFS
WYOMING
NEBRASKA
LARAMIE CO.
KIMBALL CO.
T.14 N. R.60 W.
T.14 N. R.59 W.
STATE LINE
EQUATION
11
14
15
State of Wyoming
Stone
Stump
Signal Wires
MAIN
MARKET
BLAIR
HUBBS
BEATTY
LAWSON
PINE
MAPLE
SECOND ADD'N
No. 466.21
No. 465.7