STATE LEVY.
General Fund ..... Mills
School " ..... "
Univ'sity " ..... "
..... "
Total ..... Mills

SURVEY RECORDS #1

1 - 1 - 13

Tax List for the Year 19.....

(1)

IN WHOSE NAME ASSESSED	REAL PROPERTY, LANDS, AND TOWN LOTS						PERSONAL PROPERTY	CONSOLIDATED TAXES				No. of Road Dist.	Labor Tax		DISTRICT SCHOOL TAXES				
	Description	Sec. or Lot	Tn. or Blk.	Rng.	Acres	Value $	Value $	State $	c	County $	c		$		No. of Dist.	District Tax $	c	Road Tax $	c

See (2) Sec 36-2-13 (5)

(4) 26 39.2' 26 39.2' See (3) Sec 6-1-14

See (7) Sec 2 (8) (7) (6)

See 4 Sec 2 (9)

Also see (3) Sec 11

(2) (2A) See note on SW Cor 2-1-13 (3) See (1) Sec 12 (1)

2A - 1939 - Chained E. from 1/4 Cor 2/11-1-13 - 2661.7' ℄ - 12" C.P. West side Rd 5304 - 1/4 Mg No. 5318 - 1/4 Fc So. 6636.3 - 1/16 Cor Stone 2940.2 S & E Cor Sec 1
Set Corner - Sec Cor 2680.6 (Dist 2644.6) Sec (2), 1/4 Cor 5310.7
Prop Sect 1/16 Cor 6625.75 (1/16 stone @ 6636.3)

Date 1959 Additional ties
16 d. nail in Fc. Post E.S.E. 47.0
P. Pole N.N.E. 47.9
P. Pole line No. 4 So Brs. E 25.0'
1959 Set 1" x 24" pipe
4 Pipe on P. Pole line South - E.N.E. 35.5
Pole line So. Brs. 34.5

COUNTY
Local Fund ..... "
State ..... "
College ..... "
Reg. B'd ..... "
..... "
..... "
..... "
Total ..... Mills

..... County, Nebraska.

Precinct Tax		Poll Tax	City or Village Tax				Total Tax		Delinquent Taxes for						Advertising Fees		No. of Receipt	Date		By Whom Paid	P. O. Address	Have Taxes been Voted Twice
$	c	$	$	c	$	c	$	c	$	c	$	c	$	c	$	c						

County, Nebraska. ②

Precinct Tax	Poll Tax	City or Village Tax		Total Tax	Delinquent Taxes for	Advertising Fees	No. of Receipt	Date	By Whom Paid

① 1-5-38- I-B.C. Dale had some relief men dig for this stone in 1935. They had found stone and had it covered up again when I returned. Stone well down in original soil. Does not agree with Govt stone. I find no reason being replaced. L.S. is 12 x 12 x 4 with x on top. (A 1/16 stone was set by someone

1. Drove 1 1/2" L Bar - 30" long - 33' No in Hg Row.
2. Drove 1 1/2" x 4' Bar - 33 ft south.

~~May [illegible] H.V. [illegible] Surveyor [illegible] Set 1 1/2" O.D. [illegible]~~

② - B.C. Dale - 1938-1940 - Long survey. Re-estab cor at Prop. Dist No and So. on at Govt Dist from east Sec. cor. Drove 3/4" x 2' pipe with 1 1/2" x 9" Pin. The east 1/2 mile on So. side Sec 2-1-13 measures very long. Prop Dist cor place corner west of road. Chas Gungenhauser claims original cor. was

1. 1 1/2" Pipe Brs W. 33.0' 2. 3/4" Pipe Brs E. 33.0'
3. 7" Hg C.P. Brs E N E 38.5' 4. 9" Hg Post Brs S E 53.5'
5. So. gate Post - 5" Hg Brs S W 26.6' 6. T.P. Brs W. 16.3'
7. 12" C.P. Brs W. 17.7' 8. 5" Hg No Gate Post Brs N W ?

③ - B.C. Dale 1940 - Re-estab 1/4 cor. on true line at mid point. Drove 3/4"
1. 9" Hg W. gate Post Brs S W 7.4' 2. 6" Hg C.P. Brs S E 10.0'
3. Fc run So. Brs E. 8.0' 4. Hg run No. Brs W. 6.0'
5. 12" Hg post Brs E S E 39.0' 6. Nail 6" End Hg tree Brs N N W 36.9
7. 5" Hg E gate post Brs N E 43.8' 8. 4' Steel Post Brs No 33.0'

④ - B.C. Dale 1940 - Re-estab Sec cor at Prop. Dist on true line bet Twp cor. east and corner 2 miles West. Drove 1" X 15" Shaft with 1/2 Brick beside
1. 8" Elm in Fc run So. Brs W S W 39.0' 2. 3" Hg C.P. Fc run So. Brs W. N W 3
3. Nail 4" Hg W. gate Post Brs W N W 19.5' 4. E & W. Fc. Brs No. 5.0'
5. Fc run So. Brs W. 37.7' 6. Fc run No Brs E. 10.2'
7. Nail in 4" Hg C.P. of Fc run No. Brs E N E 11.5'

⑤ - B.C. Dale 1940 - Re-estab 1/4 cor on true Twp line by Prop Meas. - Drove 1" x with 1 1/2" X 9" Pin on top - 1/2 brick beside Cor on north shoulder of road
1. E & W. Fc. Brs So. 41.3' 2. 5/8" X 3' eye Rod Brs So
3. 2" Steel Post Brs S E in Fc. 48.1' 4. 1" x 1/2" x 2' Flat bar in
5. 6" Hg Post Brs S S W 43.8'

B.C. Dale 1940 - Set center of section where lines connecting 4-1/4 corners
Drove 1 1/2" x 2' [illegible] 1. E & W. Fc Brs
[illegible]

2-1-13

Tax List for the Year 19.....

REAL PROPERTY, LANDS, AND TOWN LOTS						PERSONAL PROPERTY	CONSOLIDATED TAXES		No. of Road Dist.	Labor Tax	DISTRICT SCHOOL TAXES		
Description	Sec. or Lot	Tn. or Blk.	Rng.	Acres	Value	Value	State	County			No. of Dist.	District Tax	Bond Tax
					$	$	$ c	$ c		$		$ c	$ c

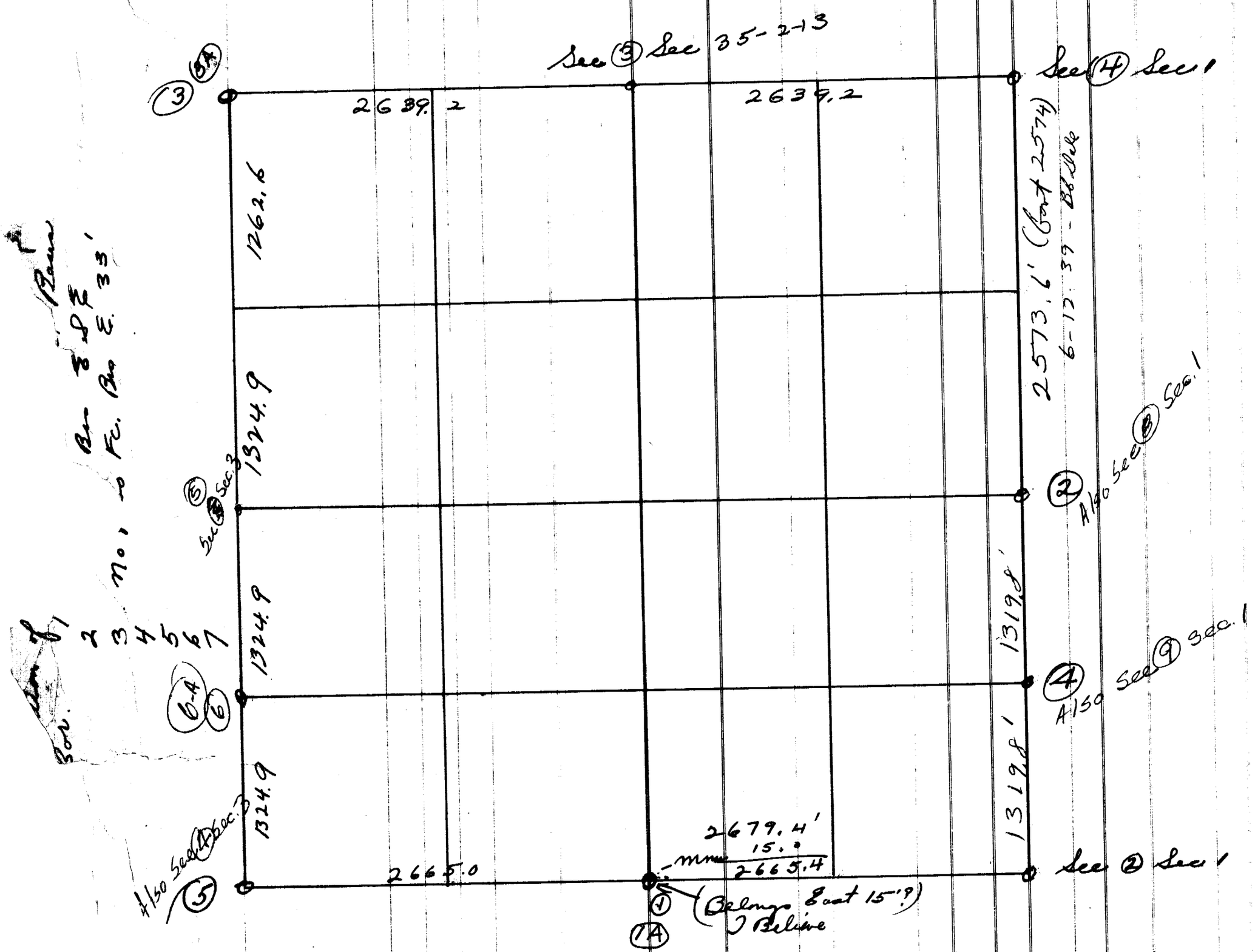

Bar. 1
2 Bar 3 & 2 No. 1 Fe. Bar E. 33'
3
4
5
6
7

-1955- I chained No. from 1/4 Cor Bet Sections 10 & 11-1-13 - 1322'-Fe. West; 2654.0 Fe E. 2962.0 - 1/16 Fe W, 3970.0 3 - 1/16 ? stone
Fe. E, P. Pole line E.; 5391.0 Mail, 6604 1/16 Fe E 7887.0 Tup line N W Cor 2-1-13
2 29.0'- 1/16 1324.9; 2649.8 Sec cor; 3974.7 - 1/16 cor 5299.6 - 1/4 Cor.
(Dist. diff 2640 + 5218 = 7858.
ed E. from S W Cor Sec 3-1-13-1334.0'-1/16 Fe So, 2672.0 - 1/4 Fe No; 5347.0 St
No; So; 7 9 5- 1/4 Cor. (See Bells field note Book Pg 13 - Pg 31 - Survey not ter
of 4 . I now believe stone belongs East 15' ...

County, Nebraska.

Poll Tax	City or Village Tax	Total Tax	Delinquent Taxes for	Advertising Fees	No. of Receipt	Date	By Whom Paid	P. O. Address
c $	$ c	$ c	$ c $ c $ c	$ c				

(1) B C Dale 1939 - Found 1/4 corner reset by Ralf in 1913. L.S. covered 12" I set temporary 2" x 4' Hg post (crooked) on west side stone

1. No. and So. Fc. Bro W. 1.0'
2. No Locust sprouted stump of 2 - Bro So 11.0'
3. No and So Hg Row Bro E 15'

(2) - B C Dale - 1940 - Re - estab - 1/4 cor. ~~Polly~~ ? Dist set Sec. corner. I drove 3/4" x 30" Pipe with 1/2 Brick beside. 2' Brush on top pipe

1. 2' Steel Post Bro W. 20.0'
2. Hg T.P. Bro W. 10.7'
3. 1" x 3' Pipe Bro N N W in Fc. 32.8'
4. 2' Steel Post Bro N N E 36.2'
5. 1" x 2" Stake Bro W. 11.5'

(3) - B C Dale - 1940 - Re - estab cor on true line by prop. meas. from cor 1 mile west and top cor. 2 miles E. - I drove 5/8" x 20" Bolt with 1 1/2" x 9" pin on top and 1/2 Brick beside.

1. Fc run No. & So Bro W. 32.6'
2. 1" x 3' Pipe Bro W. 33.0'
3. 12" Elm Bro W. N W 32.3'
4. 6" Hack Berry Bro S W 45.5'
5. 1" □ Bar Bro E. 33.0'
6. No & So. Fc. Bro E. 42.5'

(4) - B C Dale 1940 - Set 1/16 cor midway on line. I drove 1" x 10" Shaft.

1. 10" Oak C.P. Bro W S W 16.1'
2. 2" Angle iron x 18" Bro W 33'
3. Fc run W. Bro So. 5.0'
4. 1/2" x 1" x 2' Flat Bar Bro E. 33.0'
5. Fc run W. Bro No. 41.0'
6. Nail 7" Hg Post Bro E N E 32.4'

(1A) 8-1941 - New ties to 1/4 Cor. I placed 1 1/2" x 24" Pipe over 1" Pipe on W. side of stone

1. No & So Fc Bro W. 1.0'
2. 3" Locust Sprout Bro So. 10.2'
3. 8" Hg Post Bro N W 1.8'
4. 8" Hg tree Bro S E 17.2'
5. 5" Hg tree Bro E N E 15.9'
6. No & So Hg row Bro E. 15.0'

(3A) - Oct 58 - Corner all gone - dug 6 ft hole - no corner - Reset corner from ties No 1, 2, 3, and 4 - Ties 5 & 6 gone. 1" Pipe 33' West was buried - I set 1 1/4" pipe in Top. I drove 2 - 1" x 24" pipes for corner.

(6) B.C. Dale found stone in west Rd ditch

1. top ℄ 18" Cul. S.S.E. 13.4'
2. P. Pole S.S.W. 38.6'
3. Fc. line W - brs. So. 8.3'
4. P. Pole line E - brs. So. 35.0'
5. 6" Cor. P. S.E. 64.4'
6. 9" Cor. P. S.S.E. 61.
7. B.T.P. N.N.E. 57.2
8. East end 18" cul. be[illegible]

(6-A) B.C. Dale 6-16-58 additional ties - L.S. covered 16" Fc [illegible] 4

1. B.P. Pole N.W 36.9
2. P. Pole Line No. Brs. W 32.8'

3-1-13

Tax List for the Year 19.....

Total.....Mills

IN WHOSE NAME ASSESSED	REAL PROPERTY, LANDS, AND TOWN LOTS						PERSONAL PROPERTY	CONSOLIDATED TAXES				No. of Road Dist.	Labor Tax		DISTRICT SCHOOL T.	
	Description	Sec. or Lot	Tn. or Blk.	Rng.	Acres	Value	Value	State		County					No. of Dist.	District Tax
						$	$	$	c	$	c		$			$ c
See ① Sec 33-2-13							③							See ③ Sec 2		
		2637.2'								2639.2'						
													1262.6			
													1324.9			
2577.5' ① 1A													1324.9	⑤		
2638.8'													1324.9			
		5343.9'											2649.8'	Ⓐ Also Sec 5 Sec 2		
② 2A 2B																

Total.....Mills

.....County, Nebraska.

Precinct Tax	Poll Tax	City or Village Tax	Total Tax	Delinquent Taxes For	Advertising Fees	No. of Receipt	Date	By Whom Paid	P. O. Address
$ c	$	$ c	$ c	$ c	$ c				

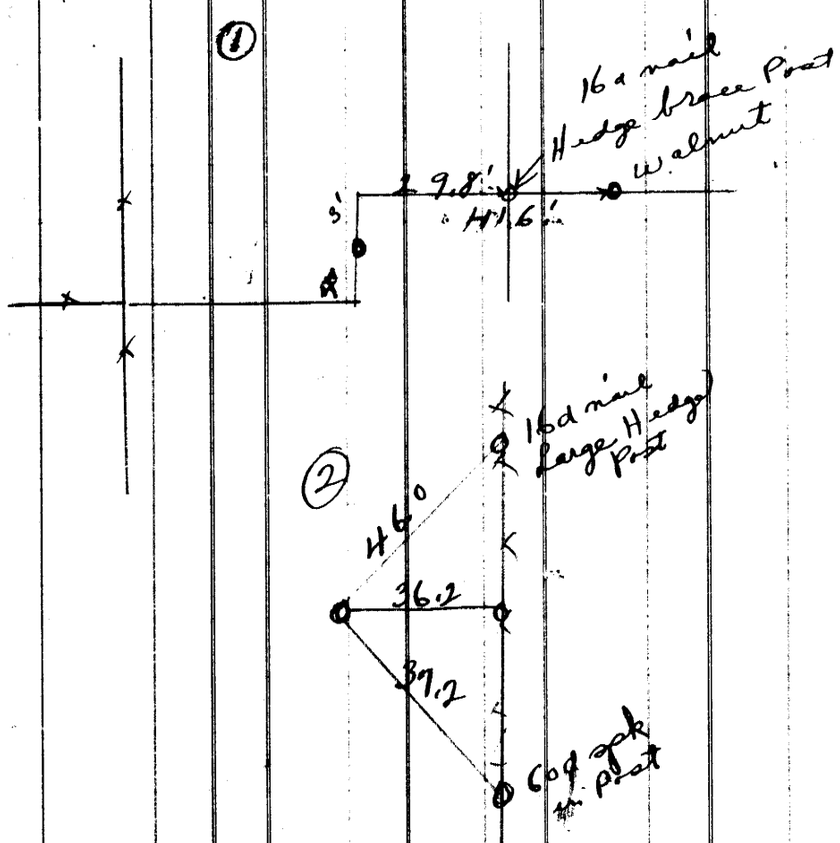

(1) Dec 1933 - B.C. Dale - found L.S. after much digging covered 2 ft - Set 2 Limestones on top of each other) on top of stone.

(2A) Dec 1933 - B.C. Dale found L.S. after very much digging - Stone covered 18" by road work.
1931 - 1. Drove 2" x 30" G.P. 33' East
2. Drove 2" x 30" G.P. 32' S.W. - 1' E of C.P.
3. Drove 2" x 30" G.P. 41' N.W. - 6" E of C.P.
L.S. 18" deep - Set L.S. 4x5x9" on top.

(3) - B.C. Dale 1940 - Re-estab 1/4 Cor. on true Fence line - Set 3/4" x 30" Rebar to cover 9" with 1/2 Brick beside. Cor comes east of fence in field.
1. 3/4" x 30" Pipe Brs W on No. & S. Fc. 13.7' 2. 4" Elm Brs N NW on Fc. 42.6
3. 6" Elm Brs S SW on Fc. 28.1' 4. 8" Elm Brs S S W. 34.5'
5. 6" split Walnut Post Brs W S W 14.0'

(1A) - Ben C. Dale 3-2-44 - New ties - L.S. covered 9" - I set 3/4" x 8" Pipe on top
1. 9" Hg C.P. W 30.4' 2. 1" x 30" Pipe Brs W. 33.0'
3. Fc run W. is on line 4. Fc run E. Brs No. 4.0'
5. 9" Hg C.P. Brs E - little No. 29.8'

(2B) May 1959 H.J. Norris Dep. S. Surveyor rebuilt by setting 1/2" iron rod & marked brick from which 2" iron pipes were set W. 32.5' & N.W. 40.80

(4) B.C. Dale set Sec. cor. 5344.0 FT. EAST OF S.W. Cor. of Sec. 3 & 2649.8 North of 1/4 cor. on west side of Sec. 12 - drove 3/4" x 20" pipe with 3/4" x 20" pipe on top.
1. 1 1/4" pipe E in Fc. 33' 3. Cor. post E.S.E. 35'
2. Fc run E. Brs N. 4.2' 4. 10" Hack B. S.E 49.7

(5) B.C. Dale set cor. 5299.6 No. of 1/4 cor. on E. side Sec. 10 - drove 1" x 24" pipe with 1" x 6" shaft on top.
1. 1" x 2' Pipe E. 33'
2. 3/4" x 2' pipe W. 33'

4 - 1 - 13

FOR LEVY.
Mill.....Mills
.....
.....
.....
Total.....Mills

Tax List for the Year 19.....

WHOSE NAME ASSESSED	REAL PROPERTY, LANDS, AND TOWN LOTS						PERSONAL PROPERTY	CONSOLIDATED TAXES				No. of Road Dist.	Labor Tax		DISTRICT SCHOOL TAXES				
	Description	Sec. or Lot	Tn. or Blk.	Rng.	Acres	Value	Value	State		County					No. of Dist.	District Tax		Bond Tax	
						$	$	$	c	$	c		$			$	c	$	c
							(1)	2643.3				See (1) Sec 33-2-13							
2-A (2)												See (1) Sec 3							
												See (2) Sec 3							

COUNTY LEVY.

General Fund	Mills	
Sinking "	"	
Road "	"	
Bridge "	"	
Reg. B'd "	"	
"	"	
"	"	
"	"	
Total	Mills	

_____ County, Nebraska.

Precinct Tax	Poll Tax	City or Village Tax		Total Tax	Delinquent Taxes For			Advertising Fees	No. of Receipt	Date	By Whom Paid	P. O. Address	Here Write the Word "Paid"
$ c	$	$ c	$ c	$ c	$ c	$ c	$ c	$ c					

(1) – 1937 – 1/4 Cor. No Side Sec 4 – 1 – 13. L. S. in No and So. fence line – no marks – agrees with Govt sign – L.S. even with surface. – 2 large limestones on east side of stone. I drove 1½"x30" DP on west side of stone.

(2) 11-8-56 – BB Dale – Large L.S in many pcs – Put 1"x5" Iron shaft under set Lg. Pc L.S. with pcs around

1 Fc run W. is on line 2. 1½" Pipe W. 33'

3. 3" C.P. W. for Fc run So – 23.4' 4 1" Pipe E on Fc 20.4'

(2-A) May 1959 H.J. Norris Dep. S. Surveyor rebuilt by setting a marked brick from which:

A corner fence post bears West 24.0' – A nail in the top of a fence post bears S.W. 29.4'

5-1-13

STATE LEVY.
General Fund.....Mills
School " ..... "
Univ'sity " ..... "
..... "
Total.....Mills

Tax List for the Year 19.....

IN WHOSE NAME ASSESSED	REAL PROPERTY, LANDS, AND TOWN LOTS						PERSONAL PROPERTY	CONSOLIDATED TAXES				No. of Road Dist.	Labor Tax		DISTRICT SCHOOL TAXES			
	Description	Sec. or Lot	Tn. or Blk.	Rng.	Acres	Value	Value	State		County					No. of Dist.	District Tax		Bond Tax	
						$	$	$	c	$	c		$			$	c	$	c
See (1) See 25-2-13 2 31-31																			
See (2) See 4																			
See (4) See 6																			

COUNTY LEVY.		
General Fund	.....	Mills
Sinking "	.....	"
Road "	.....	"
Bridge "	.....	"
Reg. B'd "	.....	"
..... "	.....	"
..... "	.....	"
..... "	.....	"
Total	.....	Mills

.....County, Nebraska.

Precinct Tax		Poll Tax	City or Village Tax				Total Tax		Delinquent Taxes for						Advertising Fees		No. of Receipt	Date	By Whom Paid	P. O. Address	Here Write the Word "Paid"
$	c	$	$	c	$	c	$	c	$	c	$	c	$	c	$	c					

6-1-13

STATE LEVY.
General Fund.....Mills
School " ..... "
Univ'sity " ..... "
..... "
Total.....Mills

Tax List for the Year 19.....

IN WHOSE NAME ASSESSED	REAL PROPERTY, LANDS, AND TOWN LOTS						PERSONAL PROPERTY	CONSOLIDATED TAXES				No. of Road Dist.	Labor Tax		DISTRICT SCHOOL TAXES			
	Description	Sec. or Lot	Tn. or Blk.	Rng.	Acres	Value	Value	State		County					No. of Dist.	District Tax		Bond Tax	
						$	$	$	c	$	c		$			$	c	$	c
														See ⑤ Sec 31-2-13					

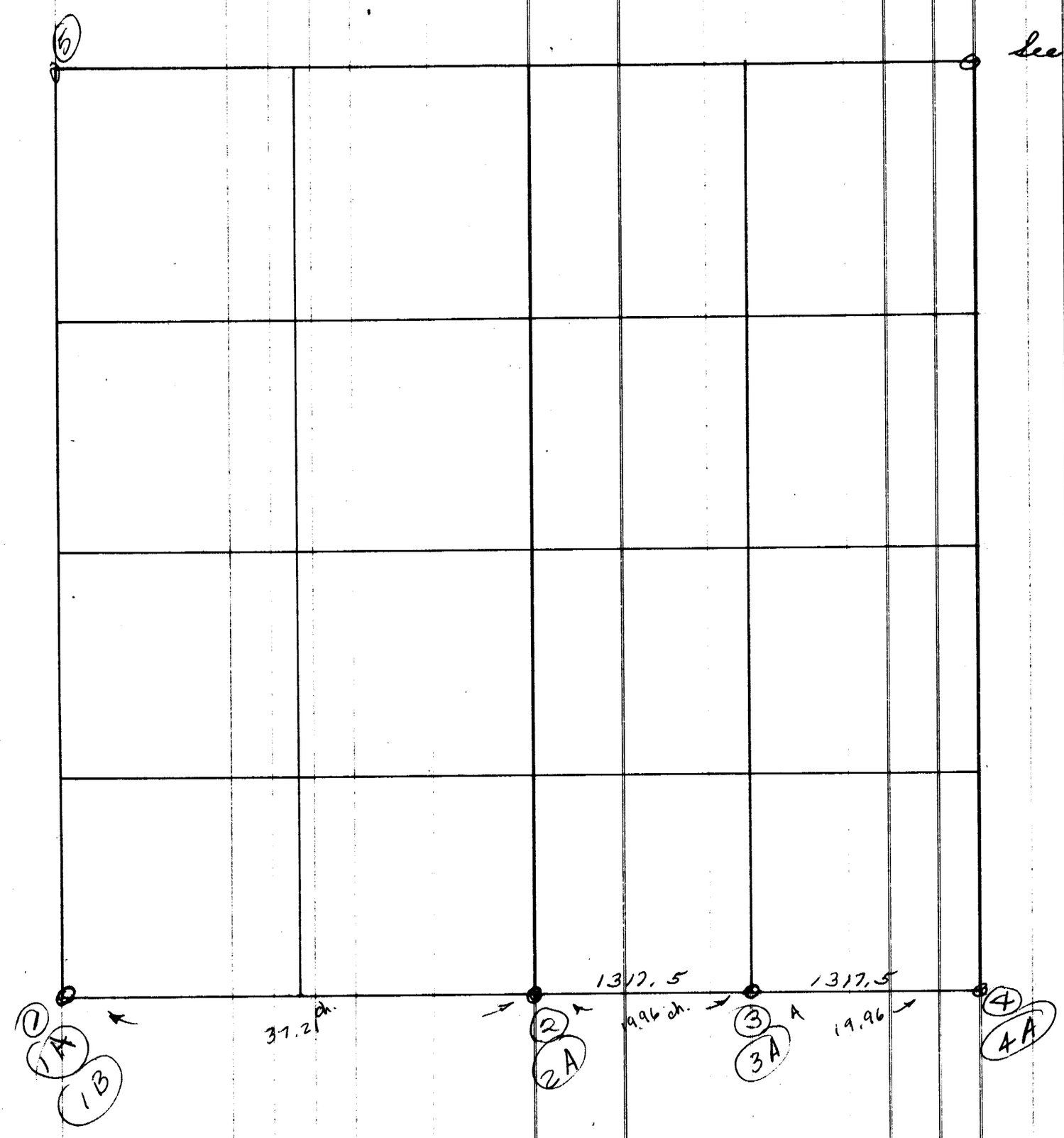

⑤ B.C. Dale found 9"x3"x8" stone on top large stone

1. Large nigger head stone S.W. 46.7
2. 3" ELM S.S.W. 58.2'
3. T.P. NW 29.7'
4. Cor. post S.S.E. 66.7
5. " " E.S.E. 61.7
6. P. Pole line E bears So. 25.0'

COUNTY LEVY.
General Fund.....Mills
Sinking " ..... "
Road " ..... "
Bridge " ..... "
Reg. B'd " ..... "
..... " ..... "
..... " ..... "
..... " ..... "
Total.....Mills

.....County, Nebraska.

Precinct Tax	Poll Tax	City or Village Tax		Total Tax	Delinquent Taxes For	Advertising Fees	No. of Receipt	Date	By Whom Paid	P. O. Address	Here Write the Word "Paid"
$ c	$	$ c	$ c	$ c	$ c $ c $ c	$ c					

(1) - Sept 1955 - Found Cor Set By Howe & Pawnee Co. Surveyor. - Mr Howe Jr. present - Co. Sur. Pawnee Co. Found 1 L.S. on Top L.S. Cover 12"
1. C.P. N & 35.5' 2. C.P. S.E. 37.2'
3. P.P. line N or S. Bra W. 33.0' 4. Top & 24" C.M.P. Bra N.W. 33.5'
5. Top & 24" C.M.P. S.W. ~~39.7~~' 36.9'

(1A) - New Trea 10-56 - Set 1/2" x 20" Re Bar top ~~stone~~

(2) - 10-19-56 - B.C. Dale - L.S. with 1" Pipe on top - Re Bar on top
1. 1" Pipe So 33' 2. F.C. So Bra E. 18"
3. 8" Hg Post So 30.2' 4. T.P. S.S.W. 42.0 5. T.P. N.N.W. 29.5'
6. Tall 9" Hg C.P. N.N.W. 29.5' 7. C.P. N & 34.7'

(3) - 10-19-56 - B.C. Dale Found 1/16 Cor - L.S. in 2 Pcs
1. F.C. No. is on line 2. 1/2" x 4' Re Bar No. 33'
3. 7" Hg C.P. No. 28.9' 4. P.P. line E. & W. Bra So 30.5'

(4) - 10-56 B.C. Dale - Chained E. from 1/4 Cor - over 1/16 Cor - Meas. = 1317.5'
on line with stones & 1317.5 E. I set Temp Sec Cor.
Iron So & spike
1. T.P. Bra S.W. 36.5 2. P. Pole S.E. 42.25
3 Post S & C.P. S.S.W. 43.7

(1-B) May 1, 1959 H. J. Norris Dep. State Surveyor found orig. stone & rebuilt setting 1 1/2" iron pipe & conc. brick from which - A tel. pole bears S.E. 63.8' distant — A corner fence post bears N.E. 36.1 distant was set 1 1/2" iron pipes for witness corners N.E. & S.E. 46.6' distant

(2-A) May 1, 1959 H. J. Norris Dep. S. Surveyor rebuilt stone restored by B.C. Dale by setting 1" iron rod & Marked brick from which:
was set 3/4" iron rods for witness corners South 33' & N.W. 46.6' distant
A fence line extending South is in line with the corner.

(3-A) May 1, 1959 H. J. Norris Dep. S. Surveyor rebuilt stone by depositing a marked brick from which;
was set 1/2" iron rods for witness corners North 33' & N.W. 46.6' distant

(4-A) May 1, 1959 H. J. Norris Dep. S. Surveyor restored corner and marked it by setting 1 1/4" x 20" iron pipe (painted yellow) & deposited marked brick from which:
A blazed 3-inch elm tree bears N.W. 42.2'
A power line pole bears S.E. 42.3'
was set an iron pipe for witness corner S.E. 46.6'
was set a 5/8" iron rod for a witness corner S.W. 46.6'

7 - 1 -

STATE LEVY.	
General Fund	Mills
School "	"
Univ'sity "	"
	"
Total	Mills

Tax List for the Year 19.....

IN WHOSE NAME ASSESSED	REAL PROPERTY, LANDS, AND TOWN LOTS						PERSONAL PROPERTY	CONSOLIDATED TAXES				No. of Road Dist.	Labor Tax		DISTRICT SCHOOL TAXES				
	Description	Sec. or Lot	Tn. or Blk.	Rng.	Acres	Value	Value	State		County					No. of Dist.	District Tax		Bond Tax	
						$	$	$	c	$	c		$			$	c	$	c

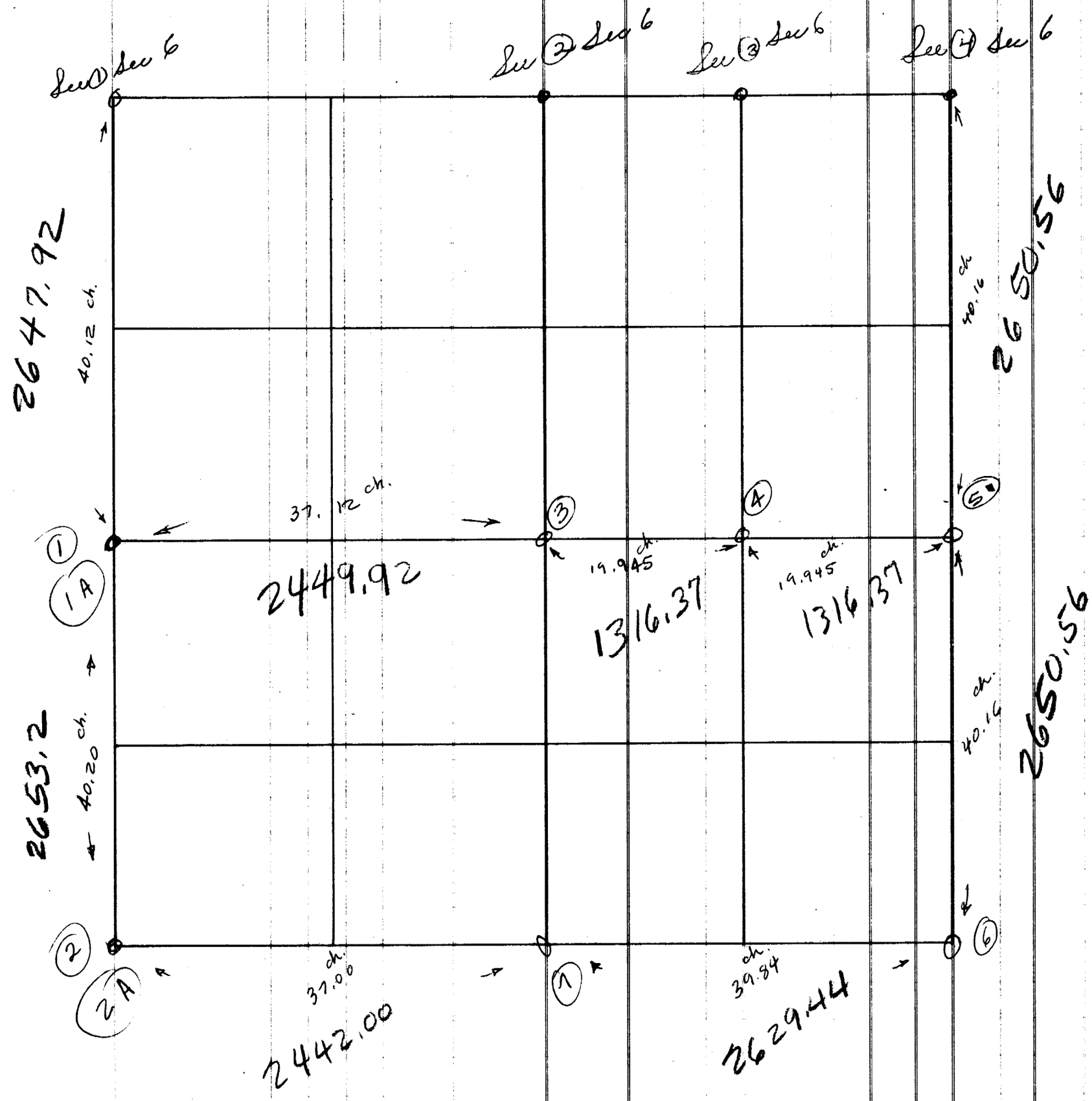

COUNTY LEVY.
General Fund ..... Mills
Sinking " ..... "
Road " ..... "
Bridge " ..... "
Reg. B'd " ..... "
..... " ..... "
..... " ..... "
..... " ..... "
..... Mills

_____ County, Nebraska.

Precinct Tax	County Tax	City or Village Tax		Total Tax	Delinquent Taxes for	Advertising Fees	No. of Receipt	Date	By Whom Paid	P. O. Address	Here Write the Word "Paid"
$	$	$ c	$ c	$ c	$ c	$ c					

(1) Sept 1955 - B.C. Dale - Found L.S. Covered 5 ft. - Set 2-1" x 24" Pipes on top stone. - 1/4 Cor was 2 Pcs L.S. 10 x 4 x 12 together
1. F.C. E. Bro Mo. 3.0'
2. Cor of Br Floor Bro SW. 20.8'
3. 1 1/4" P. E 33'
4 - 1" P. W. 33' - Co. Surveyor Have of Pawnee Co. Present

(2) Sept 55 - B.C. Dale - Pawnee Co. Surveyor Have Present - Found Hg Post - Damned to Reset over corner. - In Road North of Bridge
1. N E Cor Br Floor SS E 20.8'
2. NW Cor Br Floor SSW 20.3'
3. T.P. W. NW 30.7'
4. B.P.P. NN E 72.0'
5. No end of I-B. Bridge Bro So 19.0'

(1-A) May 1, 1959 H.J. Norris Dep. State Surveyor found original stone & rebuilt setting 1" shaft & Marked br. from which - A nail in a cor. fence post bears N.E. 17.6' distant
- was set 3 iron rods for witness corners S.W. 50', N E 46.6', SE. 46.6'

(2-A) May 1, 1959 H.J. Norris Dep. S. Surveyor found original stone & rebuilt setting 1 1/2" iron pipe & Marked br. from which - The north end of a bridge bears So. 19.1' distant.
- the corners of said bridge bear S.E. 21.6' & S.W. 21.2' distant
- was set 5/8" iron rods for witness corners West 33' & N.E. 46.6' distant

(3) May 1, 1959 H.J. Norris Dep. S. Surveyor rebuilt corner & deposited marked brick - said corner being on the south side of the corner post of fence lines extending south and east.

(4) May 1, 1959 H.J. Norris Dep. S. Surveyor rebuilt corner by setting 1" iron pipe & depositing marked brick from which the corner post of fences extending south & west bears E. 1.0' distant.

(5) May 1, 1959 H.J. Norris Dep. S. Surveyor restored & set 2" x 30" iron pipe & deposited a marked brick from which
A nail in an elm tree bears N.E. 26.9'
A fence line extending east bears North 6.0' distant
was set an iron rod for a witness corner East 33' & an iron shaft SE. 46.6'

(6) May 1, 1959 H.J. Norris Dep. S. Surveyor restored by setting 2 1" x 32" iron rods & a marked brick from which:
A nail in a blazed cottonwood tree bears N.E. 25.5'
A nail in a 10" ash tree bears West 66'
A nail in a blazed cottonwood tree bears N.N.W. 51.0'
A nail in a blazed 6" cottonwood tree bears N.W. 12.0'
this corner falls on a sand ridge between the dry stream on the east & water on west

(7) May 1, 1959 H.J. Norris Dep. S. Surveyor restored by setting 2" x 54" iron pipe in bottom of old river bed from which: A fence line extending north is in line with the corner
A corner fence post on the top of the north bank of the old river bed bears North 53.0'
A nail in a blazed 24" elm tree bears S.E. 24.0'
A blazed 24" oak tree bears N. 24.0'

8-1-13

Tax List for the Year 19.....

...Mills
"
"
"
"
.....Mills

IN WHOSE NAME ASSESSED	REAL PROPERTY, LANDS, AND TOWN LOTS						PERSONAL PROPERTY	CONSOLIDATED TAXES				No. of Road Dist.	Labor Tax		DISTRICT SCHOOL TAXES			
	Description	Sec. or Lot	Tn. or Blk.	Rng.	Acres	Value	Value	State		County					No. of Dist.	District Tax		Bond Tax	
						$	$	$	c	$	c		$			$	c	$	c
See (4) Sec 6																			
See (5) Sec. 7																			
See (6) Sec. 7																			
						ch. 80.29													

COUNTY LEVY.		
General Fund	.....	Mills
Sinking "	.....	"
Road "	.....	"
Bridge "	.....	"
Reg. B'd "	.....	"
..... "	.....	"
..... "	.....	"
..... "	.....	"
Total	.....	Mills

.....County, Nebraska.

8

Precinct Tax		Poll Tax	City or Village Tax				Total Tax		Delinquent Taxes for								Advertising Fees		No. of Receipt	Date	By Whom Paid
$	c	$	$	c	$	c	$	c	$	c	$	c	$	c	$	c					

9 – 1 – 13

Tax List for the Year 19.....

REAL PROPERTY, LANDS, AND TOWN LOTS						PERSONAL PROPERTY	CONSOLIDATED TAXES				No. of Road Dist.	Labor Tax		DISTRICT SCHOOL TAXES			
Description	Sec. or Lot	Tn. or Blk.	Rng.	Acres	Value	Value	State		County					No. of Dist.	District Tax		Bond Tax	
					$	$	$	c	$	c		$			$	c	$	c

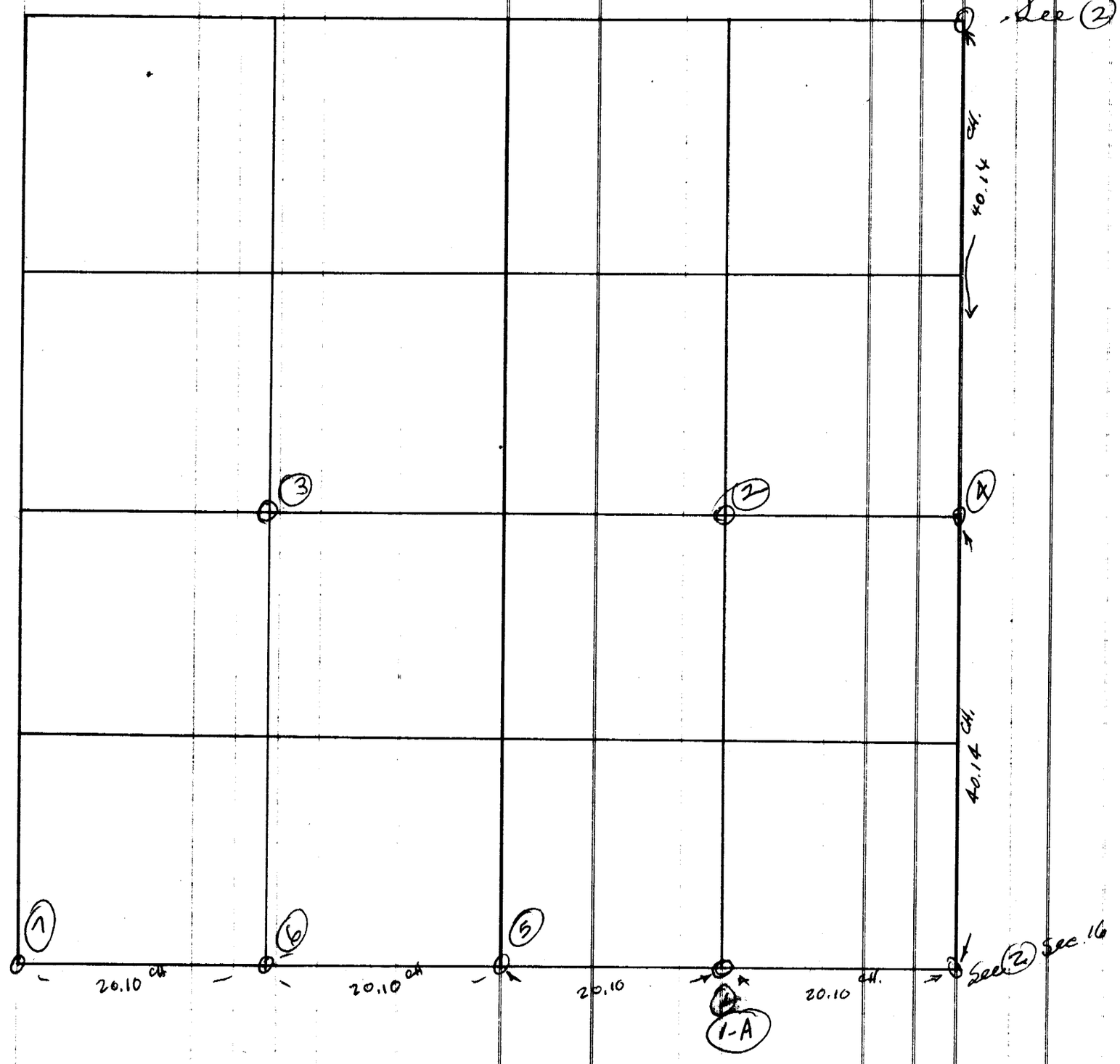

County Levy.

General Fund		.....	Mills
Sinking "	"	.....	"
Bond "	"	.....	"
Bridge "	"	.....	"
Hwy. Bd. "	"	.....	"
..... "	"	.....	"
..... "	"	.....	"
	Total	.....	Mills

_____ County, Nebraska.

Precinct Tax $ c	Poll Tax $	City or Village Tax $ c	$ c	Total Tax $ c	Delinquent Taxes for $ c	$ c	$ c	Advertising Fees $ c	No. of Receipt	Date	By Whom Paid	P. O. Address	Here Write the Word "Paid"

(1) Found 1/16 cor. Standing - showed out of ground for many years - June 1949 - I set L. S. down - Put red granite stone under.
1 6" C.P. Brs No. 18.0'
2. 7" C. P. Brs So. 25.5'
3 Fc No. & So. are on line
4. 4" Hack B. tree So 24.3'
5. 8" Hack. B. tree SSW 24.6'

(2) 11-14-56 BCLale - Found 1/16 Cor. L.S. covered 2' on S.W. side of 5" C.P. I put 1"x4' Pipe on top.
1. Fc E & W on line
2. Fc So. on line
3. Hy row No. Brs W. 20.5' (See note under 3)

(3) 11-14-56 BCLale - Found L.S. Covered 15"
1. 5" C.P. Brs W NW 4.1'
2. 6" Hy Post N.E 1.5'
3. No. & So. Fc Brs W. 4.1'
4 Fc run E. Brs No. 1.0'
(Note - Transit line over (2) and (3) comes out 19' South of S & W Fcs at 1/4 line on West side Sec 9.

(4) May 1959 H.J. Norris Dep. S. Surveyor restored by setting 3/4" iron ROD & marked brick from which were set 1/2" iron rods E. & W. 33'
(1-A) May 1959 H.J. Norris Dep. S. Surveyor rebuilt by setting a marked brick from which was set iron rods South 33' & 50.0
(5) May 1959 H.J. Norris Dep. S. Surveyor ~~rebuilt~~ restored ~~by~~ setting an iron rod & a marked brick from which iron rods were set for witness corners South ~~[illegible]~~ 50.0' & 100.0'
(6) May 1959 H.J. Norris Dep. S. Surveyor restored by setting iron rod & marked brick from which: A new P. Pole bears 50.5' N.E.
(7) May 1959 H.J. Norris Dep. S. Surveyor restored by setting iron rod & marked brick from which: was set iron pipes in fence lines for witness corners N.E. & NW 46.6'

A 3/4" iron rod used for a bench mark bears North 49.0' Distant

10 — 1 — 13

Tax List for the Year 19.....

STATE LEVY.	
General Fund	Mills
School "	"
Univ'sity "	"
	"
Total	Mills

IN WHOSE NAME ASSESSED	REAL PROPERTY, LANDS, AND TOWN LOTS						PERSONAL PROPERTY	CONSOLIDATED TAXES				No. of Road Dist.	Labor Tax		DISTRICT SCHOOL TAXES				
	Description	Sec. or Lot	Tn. or Blk.	Rng.	Acres	Value	Value	State		County					No. of Dist.	District Tax		Bond Tax	
						$	$	$	c	$	c		$			$	c	$	c

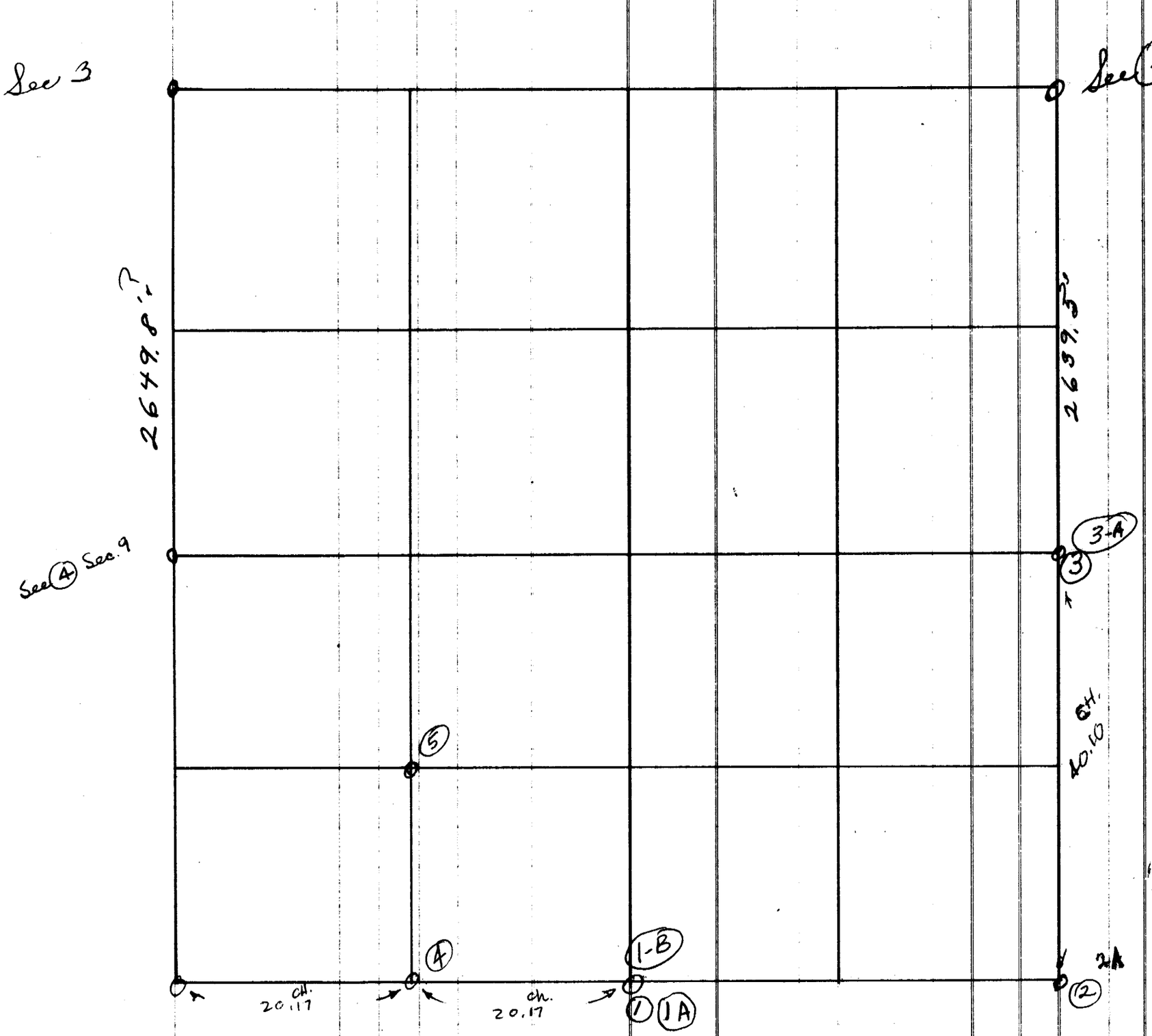

COUNTY LEVY.

General Fund	.....	Mills
Sinking "	.....	"
Road "	.....	"
Bridge "	.....	"
Reg. B'd "	.....	"
..... "	.....	"
..... "	.....	"
..... "	.....	"
	Total	Mills

.....County, Nebraska.

Precinct Tax	Poll Tax	City or Village Tax		Total Tax	Delinquent Taxes For			Advertising Fees	No. of Receipt	Date	By Whom Paid	P. O. Address	Here Write the Word "Paid"
$ c	$	$ c	$ c	$ c	$ c	$ c	$ c	$ c					

(1) J. F. Relf survey 1916 - Book 1 - Page 19 - Found 1/4 corner under ground about 18 inches, Put a stone on top, from which the Austin tomb bear N.W. 56.2 ft. South 24.8 ft stands a lime stone.

(2) J. F. Relf Survey 1916 - Book 1 - Page 19 - For Sec. cor. set 2 limestones, one above the other. The top stone is Govt Cor. which was lying in the fence. From said corner I set a limestone with a brick under, South 23.5 ft.

Aug 9 - 1932 - B. E. Dale found this stone 12 inches under ground - set stone on top and witnessed as follows.



(1A) - 1934 - BE Dale Limestone covered 10 inches set another Limestone on top.

2A - New ties 5-26-37 - Drove 2" X 30" D.P's So 33' and N & 33'

1A - 5-26-37 - Drove 2" x 30" D.P's 33' No. and 33' So.

(3) - 8-1941 BE Dale Orig Govt Corner - Located by Relfs Meas. from cor 1/2 mi So. L.S. Covered 6" with Pea L.S on top - Pea of Brick on No. side

1. 1 1/4" x 30" Pipe Bro W. 33.0'
2. 8" No. Gate Post (Oak) Bro S W 30.0'
3. 36" Oak stump Bro W S W 12.9'
4. 18" Burr Oak Bro W S W 27.4'
5. 16" Burr Oak Bro N W 38.1'
6. 30" Burr oak Bro N W 41.2'
7. 10" Oak 6P Bro E N E 86.5'
8. 5" Hg 6P Bro E S E 50.4'
9. Top W. end 36" 6MP Bro S S W 55.8'
10. Top E. end 36" 6MP Bro S S E. 59.4'

(4) May 1959 H.J. Norris Dep. S. Surveyor restored corner & set 1 1/2" iron pipe & marked brick from which; was set a 1 1/2" iron pipe for a witness corner South 100.0' the near corner of a School house bears N.E. 95.0' distant

(1-B) May 1959 H.J. Norris Dep. S. Surveyor rebuilt & deposited a marked brick from which: A corner fence post bears North 23.8' distant A 2' x 3' x 3' tombstone bears N.W. 97.0' distant was set a 1 1/2" iron pipe for a witness corner south 100.0'

(3-A) May 1959 H.J. Norris Dep. S. Surveyor rebuilt corner by setting a marked brick from which; was set 1/2" iron rods for witness corners West 33.0' & N. W. 46.6' distant

(5) May 1959 H.J. Norris found limestone corner which is on the west side of a cor. post of fence ext North, South & East.

Total.....Mills

Tax List for the Year 19.....

IN WHOSE NAME ASSESSED	REAL PROPERTY, LANDS, AND TOWN LOTS						PERSONAL PROPERTY	CONSOLIDATED TAXES		No. of Road Dist.	Labor Tax		DISTRICT SCHOOL TAXES		
	Description	Sec. or Lot	Tn. or Blk.	Rng.	Acres	Value	Value	State	County				No. of Dist.	District Tax	Bond Tax
						$	$	$ c	$ c		$			$ c	$ c

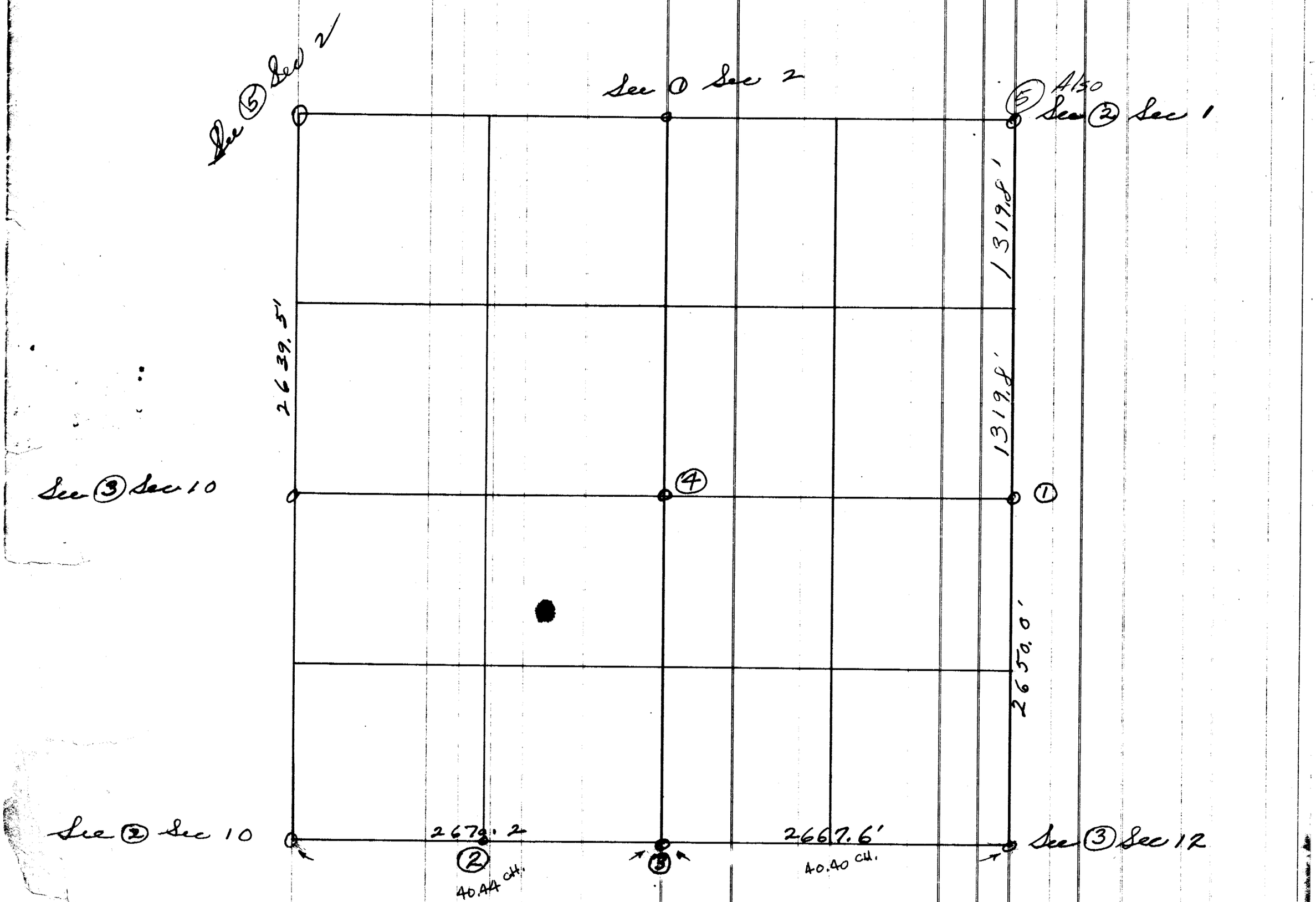

COUNTY LEVY.	
General Fund	Mills
Sinking "	"
Road "	"
Bridge "	"
Reg. B'd "	"
"	"
"	"
"	"
Total	Mills

County, Nebraska.

Precinct Tax	Poll Tax	City or Village Tax	Total Tax	Delinquent Taxes For	Advertising Fees	No. of Receipt	Date	By Whom Paid	P. O. Address	Here Write the Word "Paid"
$ c	$	$ c	$ c	$ c	$ c					

(1) - June 1939 - 1/4 corner stone on west edge of bank. Iron shaft placed on east side of stone by Chas Dungenhamer years ago. Mr. Dungenhamer, now past 80 years of age was present and identified location. Relf used this stone about 1913 and gave the distance as 5304 ft north of the 1/4 cor 1 mile south. This corner was gone but Mr. W.W. Stalder, an old settler claims this corner was on north side of corner Post. I made the distance as 5300 ft. Relf set 2 witness stones east and west but they were removed or caved into ditch.

I drove a 1 1/2" x 3' D.P. on east side of stone and drove car axle further into ground. Limestone cracked and 1 large piece loose.

1. 1 1/2" x 3' D.P. at Top east Bank of ditch near Fence Bro E. 33'
2. 1" x 4' D.P. near fence on curve at NW cor of intersection Bro W 61'
3. 16" Box elder Bro W. 85.5'
4. No. fc. of road run west Bro ~~South~~ 23'

(2) - 8-1941 BC Dale - Found 1/16 Cor. Set by Co. Surveyor - See record - L.S. with X on side sticking out 6" - I drove a 1 1/4" x 20" Pipe on west side. In chaining (W) from the 1/4 cor on No. Side of Sec 13-1-13. I make the dist. to this 1/16 cor. as 6664.0' According to my prop. meas. and line This cor. should be 8.5' East and [redacted] ft North of its Present location. Stone is in pasture on North side of road and approx 150' E of Bridge

1. 24" Stump on No Rd Fc Bro S E 30.0'
2. 15" Burr Oak Bro E & S E 48.9'
3. 12" Burr Oak Bro E & N E 49.2'
4. 18" W elmt Bro N E 55.7'
5. 15" Burr Oak Bro NW 18.2'
6. 30" Burr Oak Bro W & SW 24.8'

(3) 8-1941 BC Dale. I Re established 1/4 cor on true line bet Sec. corners, at a point 2667.6' west of the S E cor. of 11-1-13. This point is 1.3' east of middle point of line. Mr. Louis Stalder, who owns adjoining land and has lived here out for 60 years claimed that 1/4 cor. originally stood in present fence line. I set 1 1/2" x 30" Pipe for cor.

1. No. & So Fc is on line
2. 3" Hg Fc Post Bro So. 7.6'
3. 3" Hg Fc Post Bro No. 7.2'

(4) - 8-1941 BC Dale - I established center of Sec 14-1-13 at point of intersection of lines connecting the 4 - 1/4 corners. Corner comes on Br. floor. I drove 16d nail in Br. floor and 1 1/2" x 4' Pipe on west bank of creek under bridge.

Ties under bridge to pipe - 1. No. Br. 10" R.C. Pile Bro NW 14.3'
2. So 9" Br. RC Pile Bro SW 15.9' Ties to nail on Br floor.
1. E W. Vert Post No Steel truss Bro NNE. 3.85'
2. E W. Vert Post So truss Bro So. 10.4'
3. Top center SW Br. Shoe Bro SW 17.6'
4. Top center NW Br Shoe Bro NW 14.6'

(5) B.C. Dale 1959 pipe covered 6" old ties gone except pipe 33' E. (Pipe 5' NNW of P. Pole)

1. 8" Cor. P. W. 25.3
2. Fc. W bears So. 2.0'
3. 8" Post S.W. 32.7
4. B.T.P. N.W. 22.6
5. 8" cor. P E.N.E. 38.6
6. Fc. So. Brs. E 37.5
7. B.P. Pole E 36.1

12-1-13

Tax List for the Year 19.....

STATE LEVY.
General Fund.....Mills
School " ..... "
Univ'sity " ..... "
.... "
Total.....Mills

IN WHOSE NAME ASSESSED	REAL PROPERTY, LANDS, AND TOWN LOTS						PERSONAL PROPERTY	CONSOLIDATED TAXES				No. of Road Dist.	Labor Tax		DISTRICT SCHOOL TAXES				
	Description	Sec. or Lot	Tn. or Blk.	Rng.	Acres	Value $	Value $	State $	c	County $	c		$		No. of Dist.	District Tax $	c	Bond Tax $	c

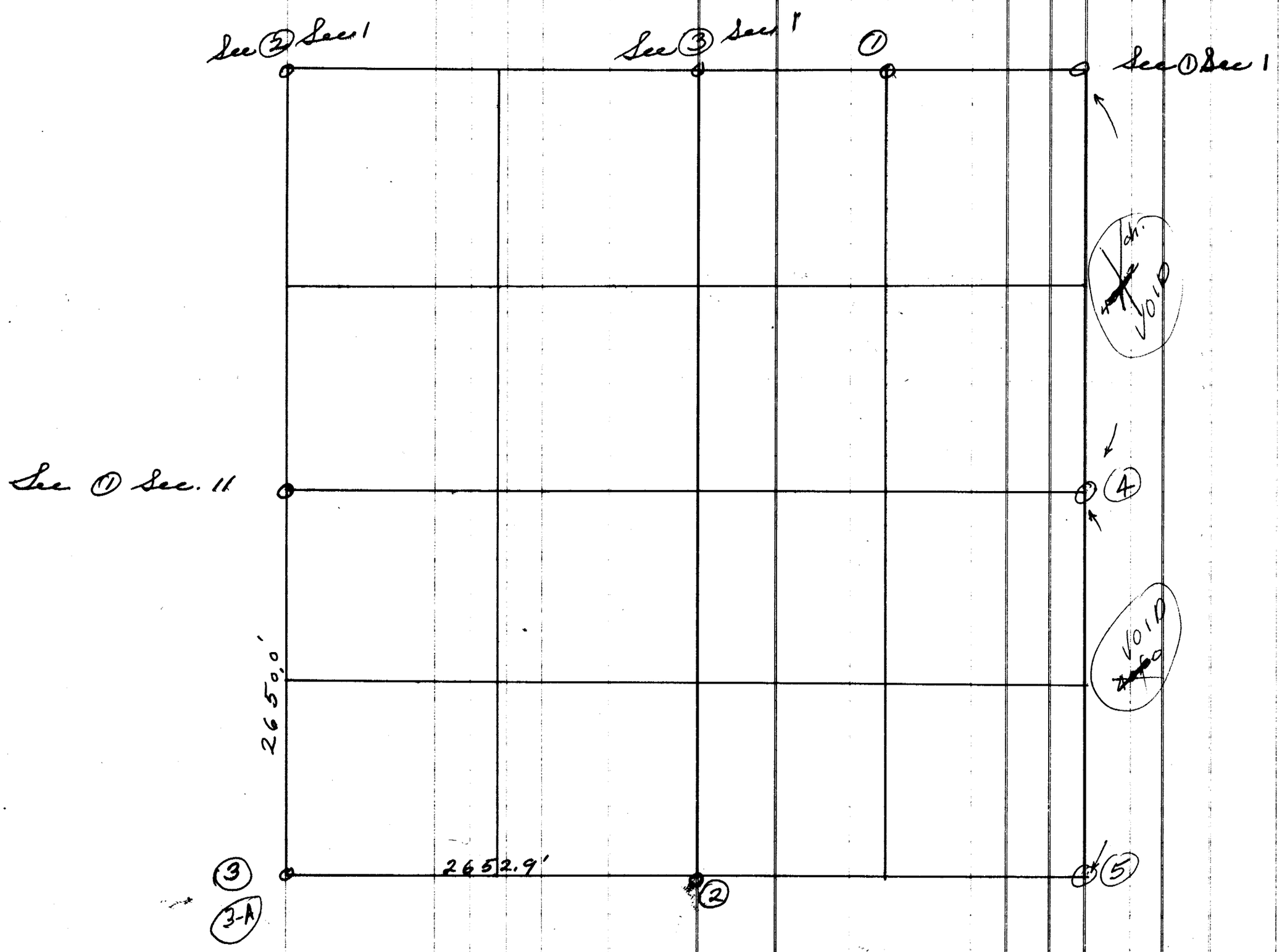

COUNTY LEVY.	
General Fund	Mills
Sinking "	"
Road "	"
Bridge "	"
Reg. B'd "	"
"	"
"	"
"	"
Total	Mills

County, Nebraska.

Precinct Tax $ c	Poll Tax $	City or Village Tax $ c	$ c	Total Tax $ c	Delinquent Taxes for $ c	$ c	$ c	Advertising Fees $ c	No. of Receipt	Date	By Whom Paid	P. O. Address	Here Write the Word "Paid"

(1) June 1939 - Found 1/16 corner stone - No record of being set. Miller set other corners in Sec 1-1-13 of which he left no record. Blue shale limestone - piece on south side, even with surface. Stone supposed to have been set by Miller - Drove 5/8" x 20" Bolt on W. side

1. 1" x 3' D.P. - 1' S & of 1st post south of brg. C.P. - Bro So. 33'
2. 18" Hg C.P. Bro So 23.9'
3. 8" Hg C.P. - E. Gate Post - Bro S & E 34'
4. Fe Rum W. Bro So. 24.0'
5. C.P. Bro No and a little West 19.2'
6. E. gate Post Bro N & E 24'
7. No Fe run E & W Br No. 19.2'
8. Fe Rum No Bro West 2.5'
9. Fe Rum So. Bro W 1.0'

(2) July 1939 - Found L.S even with surface. (B.C. Shale)

1. C.P. Bro N NW 30.3'
2. So 5" Ash of twin ash tree Bro N NW 46.9'
3. 2" x 3' D.P. Bro N 33'
4. T.P. Bro S & E 53.4'
5. 1¼" x 3' D.P. Bro S & E 48.5'
6. 1¼" x 3' D.P. Bro S W near fence 51.5'
7. Fe Rum No. Bro W. 7'
8. E. Hg run So. Bro E. 29.5'
9. W. Hg run So. Bro W 32.0'
10. So Hg Rum E. Bro So. 30.5'
11. So Hg run W. Bro So 33'

(3) 8-1941- B.C. Shale - I re-established Sec cor. By Props. Meas. I chained west 7999.7 ft from the So ¼ Cor of 12-1-13 to the S W Cor Sec 11-1-13. I chained No 5300.0' from the ¼ cor on the E side of 14-1-13 to ¼ Cor on E. side 11-1-13 I set S & E Cor Sec 11 at 2652.9' W of ¼ Cor and 2650.0' No. of ¼ cor. I drove a 1½" x 3' Pipe for corner - sticking out 12"

1. 2" Elm tree in ditch Bro S S E 64.0'
2. 9" Willow in ditch Bro E N E 67.2'
3. 4" Oak Post Bro E. 56.3'

~~(4)~~ May 1, ~~1959 H.J. Norris~~ Dep. State Surveyor found ~~& reset~~ original ~~government~~ stone.
~~A nail in a~~ corner fence post bears N.E. 17.6' ~~distant~~
Set ~~3 iron~~ rods for witness corners S.W. ~~50.0'~~, ~~N.E. 46.6'~~ & S.E. 46.6' distant

~~(5)~~ May 1, 1959 ~~H.J. Norris Dep.~~ State Surveyor found original gov. cor. & rebuilt by setting 1½" iron pipe & marked brick
~~From which~~ - The north end of a bridge bears ~~South 19.1'~~
the corners of said bridge bear ~~S.E. 21.6'~~ & S.W. 21.2'
Set ⅝" iron rods for witness corners ~~West 33'~~ & N.E. 46.6' distant

(3-A) May 1, 1959 H.J. Norris Dep. S. Surveyor rebuilt corner by setting a 1½" iron pipe (painted yellow) & mark brick.

STATE LEVY.	
General Fund	Mills
School "	"
Univ'sity "	"
	"
Total	Mills

13 - 1 - 13

Tax List for the Year 19

IN WHOSE NAME ASSESSED	REAL PROPERTY, LANDS, AND TOWN LOTS						PERSONAL PROPERTY	CONSOLIDATED TAXES				No. of Road Dist.	Labor Tax		DISTRICT SCHOOL TAXES				
	Description	Sec. or Lot	Tn. or Blk.	Rng.	Acres	Value	Value	State		County					No. of Dist.	District Tax		Bond Tax	
						$	$	$	c	$	c		$			$	c	$	c

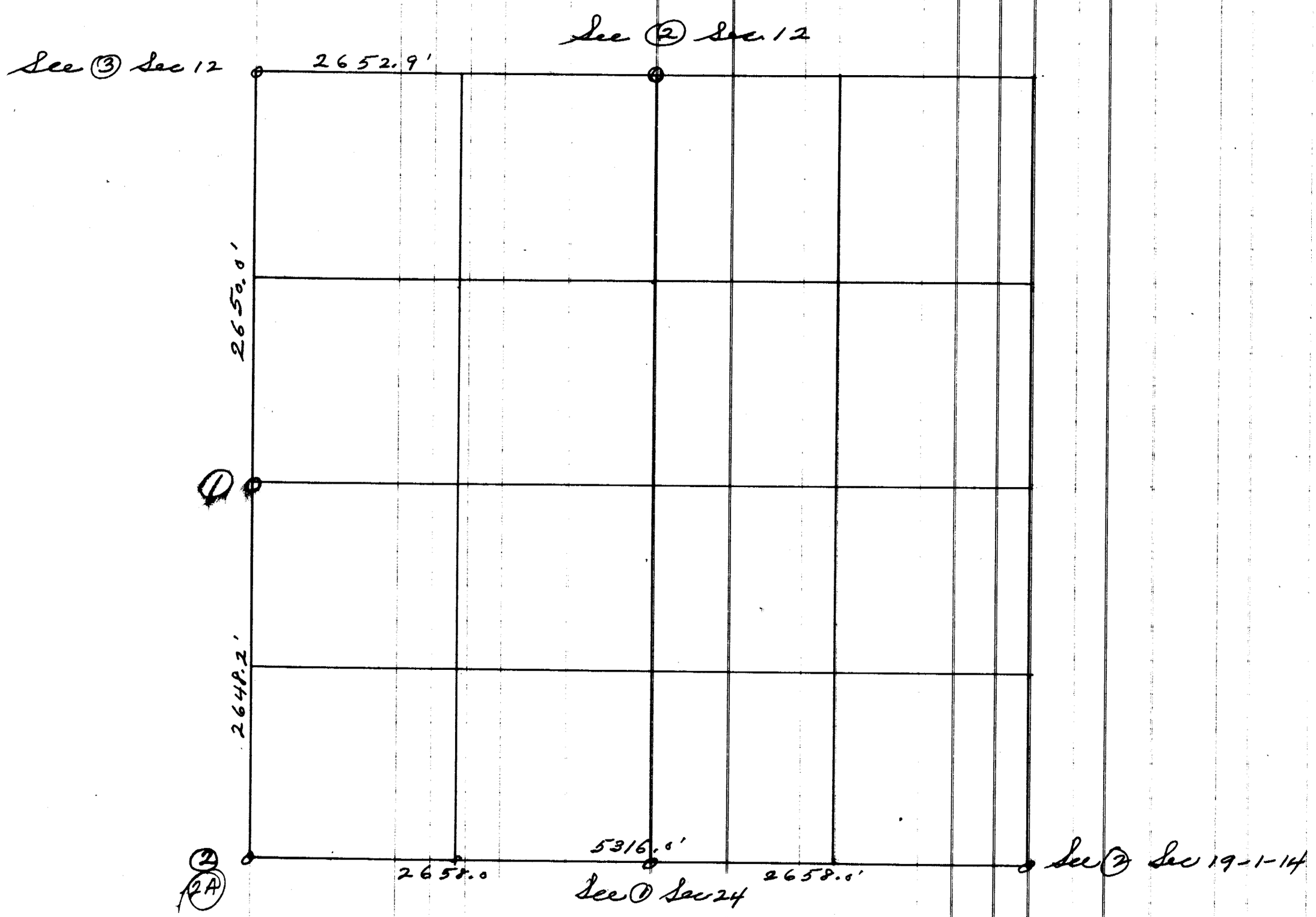

COUNTY LEVY.	
General Fund	Mills
Sinking "	"
Road "	"
Bridge "	"
Reg. B'd "	"
" "	"
" "	"
" "	"
Total	Mills

County, Nebraska.

Precinct Tax	Poll Tax	City or Village Tax		Total Tax	Delinquent Taxes For	Advertising Fees	No. of Receipt	Date	By Whom Paid	P. O. Address	Here Write the Word "Paid"
$ c	$	$ c	$ c	$ c	$ c	$ c					

(1) – Oct 5-1939 B. C. Dale. Relf used this corner about 1913. I used his measurement north from this corner – 1 mile to 1/4 cor Bet 11 & 12. Relf's dist 5303.1 - Mine 5300. Stone gone - Found many pieces. W.W. Stalder very old settler claimed corner should be standing just north of corner post in driveway gate. I drove a 1" □ rod 4' long for corner.

1. 8" Hg. C.P. Bro So. 0.5'
2. Fc Post Bro So. 11.9'
3. Hg and Fc. run west are on line
4. Fc. run So is on line
5. 12" Locust tree Bro So and little W 22.4'
6. 10" Hackberry tree Bro So 31.0'

(2) – 8-1941 - B C Dale. I re-establish Sec cor. By Prop meas. I chained So from 1/4 cor. on E side of 14-1-13, 7952.5' to S E cor. of Sec 23-1-13. At 5309.5 I found orig Govt 1/4 Cor to Sec 23 & 24 lying flat on surface near corner post. I also chained west from the N W Cor. of Sec 23-1-13 - 10,648.6' to the N E Cor of Sec 24-1-13. Govt Dist is 10,571.3 or over run of 77.3' or 19.4' per 1/2 mile. I set the SW cor of 13-1-13 at a point 2648.2 ft south of the 1/4 cor. No. and 5332.6 ft east of the NW Cor of Sec 23-1-13. I drove 1 1/4" x 18" Pipe for cor. with brown insulator beside.

1. 1" x 4' Bolt Bro So. in Fc. 13.1'
2. Fc run No Bro E. 4.0'
3. 1 1/4" x 3' Pipe Bro No 33.0'
4. 5" Hg C.P. Bro N N E 34.2'
5. 4" Hg C.P. Bro N N W 39.4'

24 5-56 - B C Dale – Moved south bolt tree from 13.1' to 33' So.

2. No Pipe gone – Drove 3/4" Pipe 33' No

14 — 1 — 13

Tax List for the Year 19.....

STATE LEVY.	
General Fund	Mills
School "	"
Univ'sity "	"
	"
Total	Mills

IN WHOSE NAME ASSESSED	REAL PROPERTY, LANDS, AND TOWN LOTS					PERSONAL PROPERTY	CONSOLIDATED TAXES		No. of Road Dist.	Labor Tax		DISTRICT SCHOOL TAXES		
	Description	Sec. or Lot	Tn. or Blk.	Rng.	Acres	Value	Value	State	County				No. of Dist.	District Tax	Bond Tax
						$	$	$ c	$ c		$			$ c	$ c

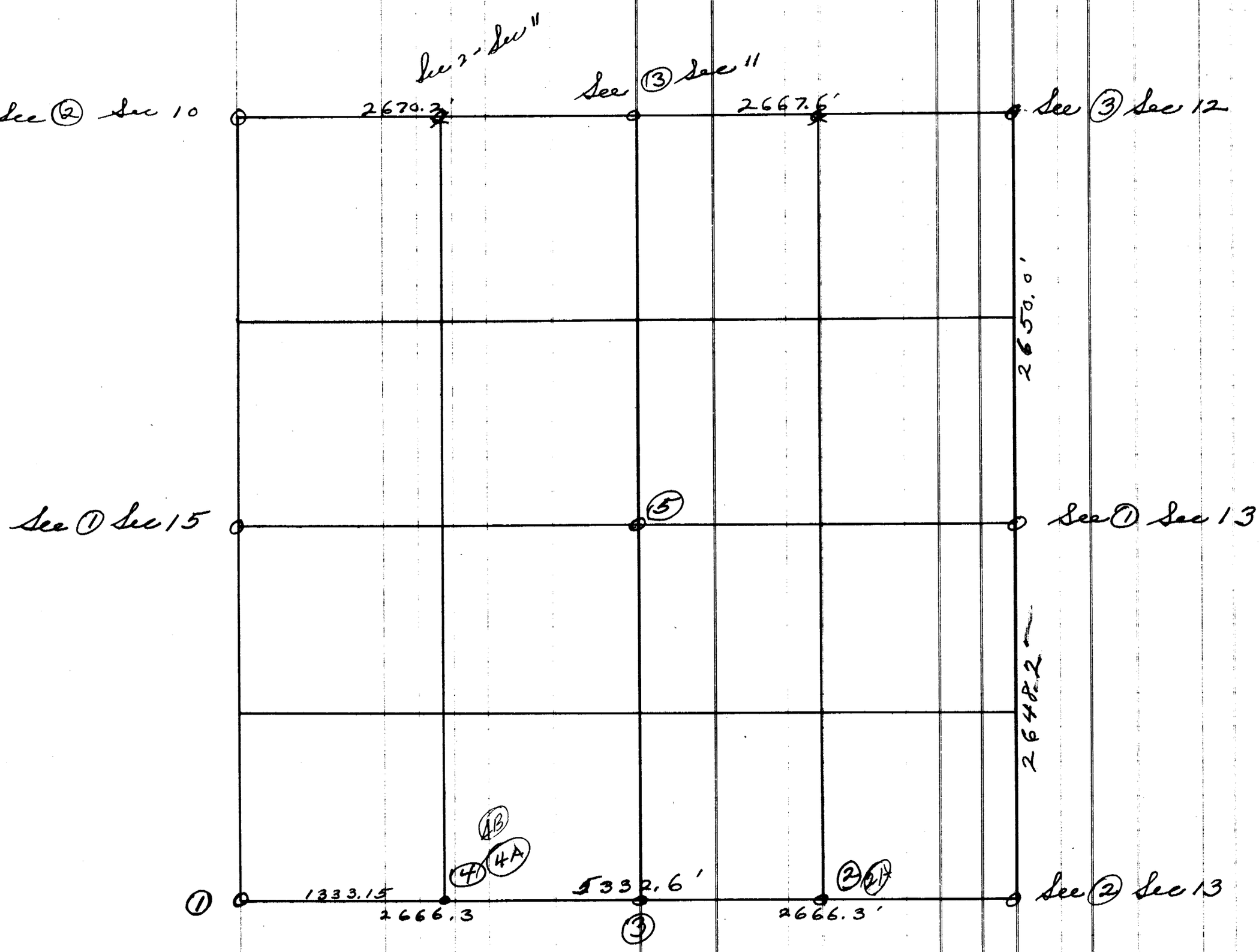

COUNTY LEVY.	
General Fund	Mills
Sinking "	"
Road "	"
Bridge "	"
Reg. B'd "	"
"	"
"	"
"	"
Total	Mills

..... County, Nebraska.

Precinct Tax	Poll Tax	City or Village Tax		Total Tax	Delinquent Taxes For	Advertising Fees	No. of Receipt	Date	By Whom Paid	P. O. Address	Here Write the Word "Paid"
$ c	$	$ c	$ c	$ c	$ c	$ c					

(1) - L.S. So side Corner Post - 1938 - Iron 3" x 10" Marks on both side of stone Stone out of ground 4" - Fences running No and So and West are on line. No fence running North. I drove 2" x 30" D.P. on south side of stone - Struck another rock at 18".

(2) - 9-1941 - B.C. Dale - I set E 1/16 cor at 3999.6' E. of NW Cor Sec 23-1-13 on true line I drove 1" x 10" Pipe for Cor.

1. Fence run So. Bro W. 3.6'
2. Fence No. Bro E. 2.0'
3. 16" Box elder Bro No. 16.6'
4. 6" Hg C.P. Bro No. 21.2'
5. 8" Hg C.P. Bro So. 28.8'
6. 8" Locust tree Bro N E 32.9'

(3) 9-1941 - B.C. Dale - I re-establish 1/4 Cor at mid point on true line bet. Sec. cors. at point 2666.3' E of NW Cor 23-1-13. I drove 1" x 16" Pipe for corner.

1. 1" x 3' Pipe Bro So. in Fence line 10.2'
2. 12" Locust tree Bro W S W in Fence line 92.0'
3. 8" Hackberry Bro E S E 40.0'
4. 5" Hg Post Bro N E 48.3'
5. + on 5' x 5' x 4' Red Rock Bro N N E 63.5'
6. 5" Hg C.P. Bro N N W 72.3'

(4) 9-1941 - B.C. Dale Set W 1/16 cor at 1333.15' E. of NW Cor of Sec 23-1-13 on true line. I drove a 1 1/4" x 8" Pipe for corner

1. So. Fence run E & W Br So. 5.0'
2. E. Fence run So. Bro E. 11.0±
3. 6" Hg C.P. Bro W S W 28.2'
4. 6" Hg C.P. Bro S E 19.9'
5. 6" Hg C.P. Bro E S E 26.3'
6. 1 1/2" pipe Bro No. 37.6'

(5) - 9-1941 - B.C. Dale - I set center of Sec. 14-1-13 at point of intersection of lines connecting the 4 - 1/4 corners. I marked corner with 1" x 4' sq iron rod

1. 7" Hg C.P. Bro No. 1.3'
2. 6" Hg C.P. Bro E. 18.4'
3. Fence run No. is on line
4. 4" Locust tree Bro No 16.8'
5. Corner is on No side of road and So of C.P. of fence running North

(2A) B.C. Dale 5-56 - add tree 1. P.P. pole south 29.6'
2. P.P. line So Bro W. 2.0'

(4A) B.C. Dale 5-56. Pipe covered 8". add tree 1. T.P. Bro W. 51.4'

(4B) B.C. Dale 1958

1. BTP S.W. 42.4
2. Fence east Bro So. 22'
3. 6" Corn P E.S.E. 51.8
4. 6" " S.S.E. 49.8

15 - 1 - 13

STATE LEVY.	
General Fund	Mills
School "	"
Univ'sity "	"
	"
Total	Mills

Tax List for the Year 19

IN WHOSE NAME ASSESSED	REAL PROPERTY, LANDS, AND TOWN LOTS						PERSONAL PROPERTY	CONSOLIDATED TAXES				No. of Road Dist.	Labor Tax	DISTRICT SCHOOL TAXES			
	Description	Sec. or Lot	Tn. or Blk.	Rng.	Acres	Value	Value	State		County				No. of Dist.	District Tax	Bond Tax	
						$	$	$	c	$	c		$		$ c	$	c
See ② Sec. 16			See ⓚ Sec. 10			See ① Sec 10						See ② Sec 10					
See ① Sec. 16													①				
													See ① Sec 14				

COUNTY LEVY.	
General Fund	Mills
Sinking "	"
Road "	"
Bridge "	"
Reg. B'd "	"
"	"
"	"
"	"
Total	Mills

_____ County, Nebraska.

Precinct Tax	Poll Tax	City or Village Tax		Total Tax	Delinquent Taxes For	Advertising Fees	No. of Receipt	Date	By Whom Paid	P. O. Address	Here Write the Word "Paid"
$ c	$ c	$ c	$ c	$ c	$ c	$ c					

(1) – 9-1941 B&Dale – Found 1/4 Cor Orig L.S marked 1/4 – leaning over. Tree Vertical

1. 6" Hg Cp. Bro No. 2.6'
2. 10" Burr Oak Bro W. in Fc 26.9'
3. 10" Walnut tree Bro No 17.7'
4. 24" Burr Oak Bro N E 41.0'
5. 20" Walnut tree Bro E 17.9'
6. 9" Burr Oak Bro S E 20.4'

16 - 1 - 13

Tax List for the Year 19.....

STATE LEVY.	
General Fund	Mills
School "	"
Univ'sity "	"
	"
Total	Mills

IN WHOSE NAME ASSESSED	REAL PROPERTY, LANDS, AND TOWN LOTS						PERSONAL PROPERTY	CONSOLIDATED TAXES				No. of Road Dist.	Labor Tax		DISTRICT SCHOOL TAXES			
	Description	Sec. or Lot	Tn. or Blk.	Rng.	Acres	Value	Value	State		County					No. of Dist.	District Tax		Bond Tax	
						$	$	$	c	$	c		$			$	c	$	c

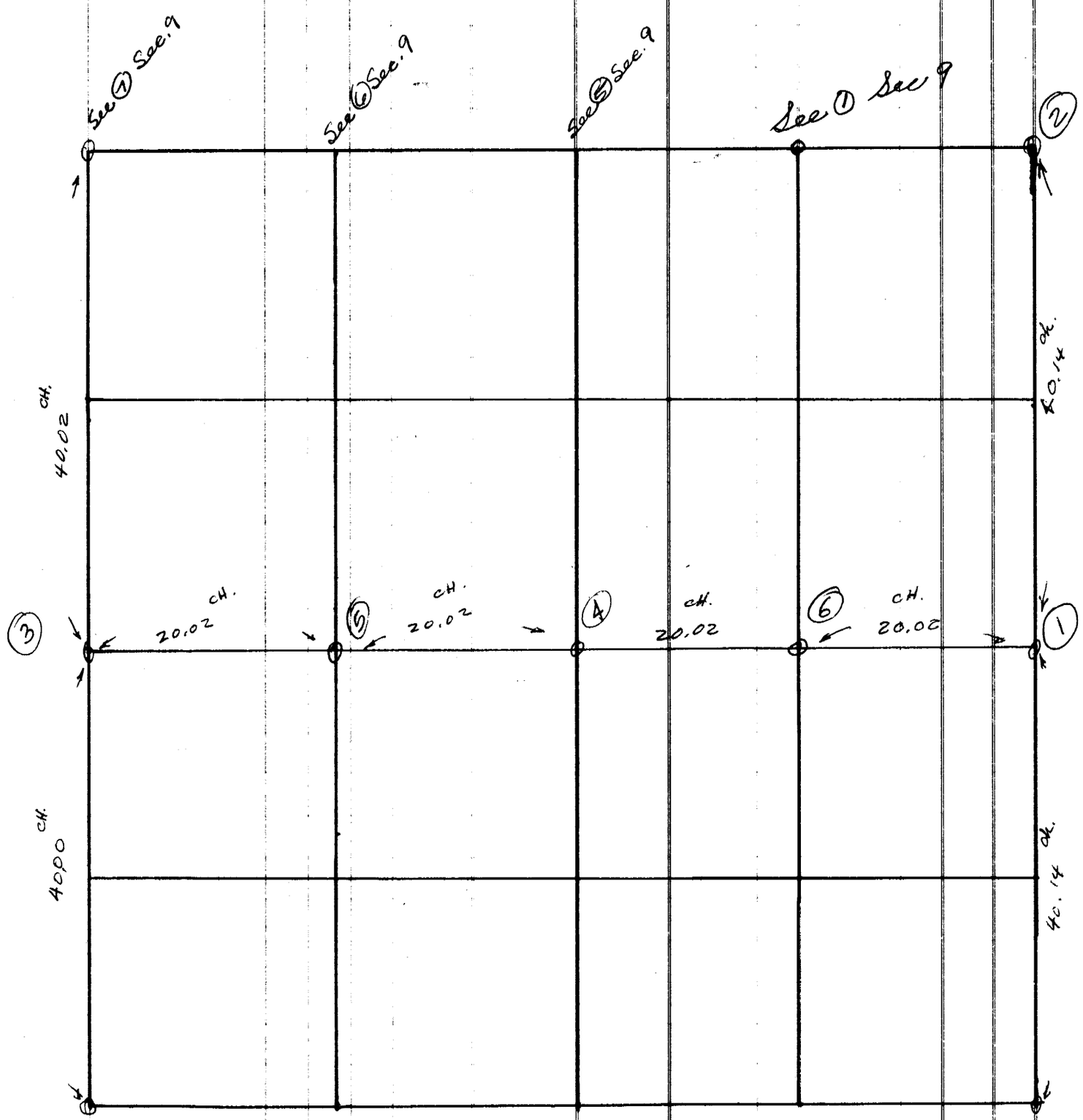

COUNTY LEVY.	
General Fund	Mills
Sinking "	"
Road "	"
Bridge "	"
Reg. B'd "	"
"	"
"	"
"	"
Total	Mills

..... County, Nebraska.

Precinct Tax	Poll Tax	City or Village Tax		Total Tax	Delinquent Taxes For	Advertising Fees	No. of Receipt	Date	By Whom Paid	P. O. Address	Here Write the Word "Paid"
$ c	$	$ c	$ c	$ c	$ c $ c $ c	$ c					

(1) May 1959 H.J. Norris Dep. S. Surveyor restored corner by setting 1¼" iron pipe & marked brick from which:
was set ½" iron rod for witness corner S.E. 46.6' distant — A concrete cul. headwall bears S.W. 23.0'

(2) May 1959 H.J. Norris Dep. S. Surveyor restored by setting 1¼"x30" iron pipe & marked brick from which:
was set ½" iron rods in fence line for witness corners N.W. & S.W. 100.0' distant

(3) May 1959 H.J. Norris Dep. S. Surveyor restored by setting an iron rod & marked brick from which:
A nail in a tel. pole bears N.E. 10.8' — A fence line extending North & South bears East 8.7'
was set ¾" iron rods in fence lines for witness corners West 60.0', N.N.E. 46.6' & S.S.E. 46.6'

(4) May 1959 H.J. Norris Dep. S. Surveyor restored corner by setting a 1¼" iron pipe & marked brick from which:
was set a ½" iron rod in a fence line for a witness corner West 33.0'
A hedge row extending east bears South 6.0' distant

(5) May 1959 H.J. Norris Dep. S. Surveyor restored & set 1" iron rod & marked brick from which:
A corner fence post bears North 1.0' distant
was set iron rods for witness corners east and west, 33.0' distant

(6) May 1959 H.J. Norris Dep. S. Surveyor restored corner & set 1" iron rod which falls on the north edge of cor. post

17-1-13

Tax List for the Year 19.....

STATE LEVY.

General Fund.....Mills
School " ..... "
Univ'sity " ..... "
..... "
Total.....Mills

IN WHOSE NAME ASSESSED	REAL PROPERTY, LANDS, AND TOWN LOTS						PERSONAL PROPERTY	CONSOLIDATED TAXES				No. of Road Dist.	Labor Tax		DISTRICT SCHOOL TAXES				
	Description	Sec. or Lot	Tn. or Blk.	Rng.	Acres	Value	Value	State		County					No. of Dist.	District Tax		Bond Tax	
						$	$	$	c	$	c		$			$	c	$	c

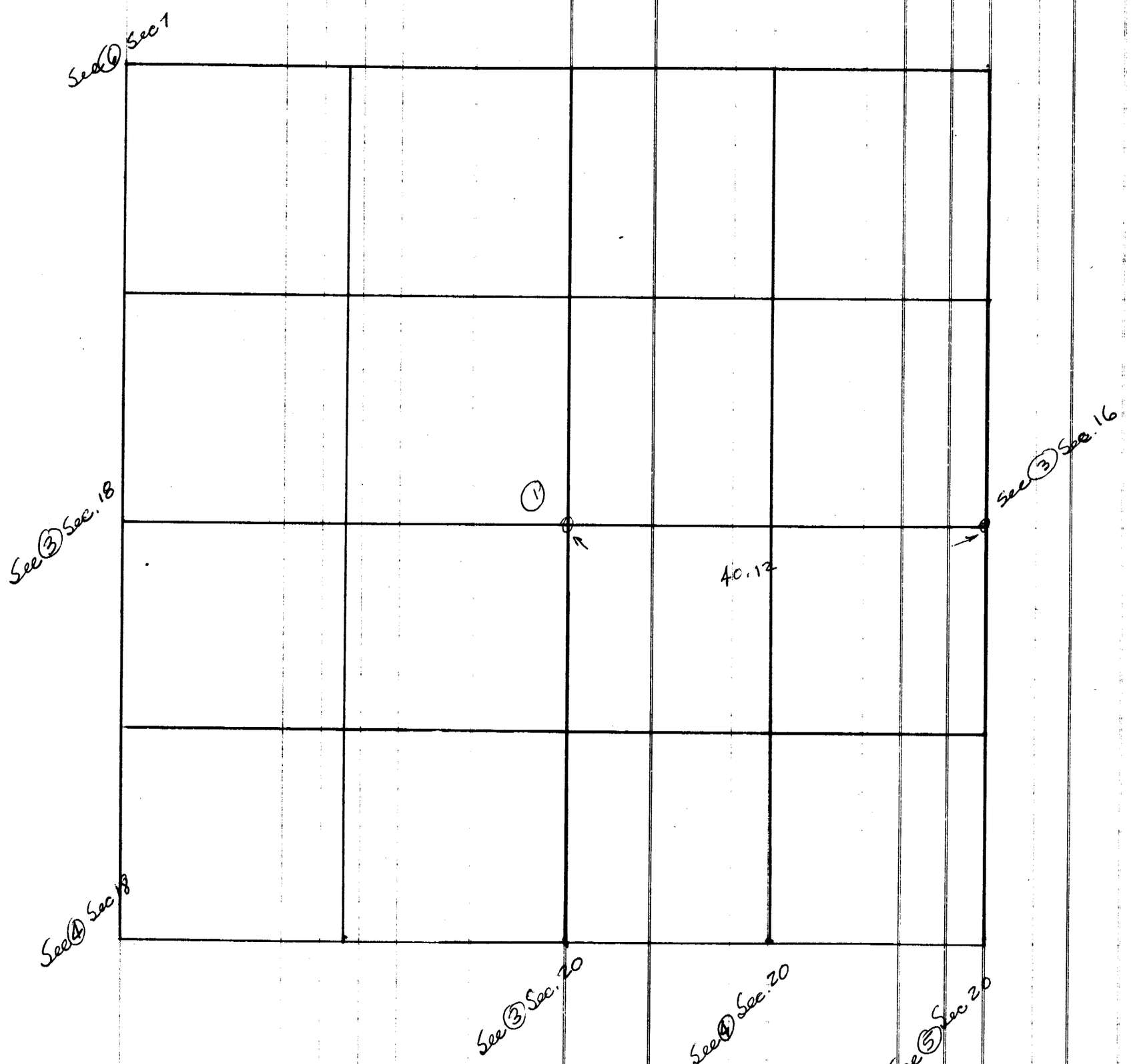

COUNTY LEVY.		
General Fund	....	Mills
Sinking	"	"
Road	"	"
Bridge	"	"
Reg. B'd	"	"
....	"	"
....	"	"
....	"	"
	Total	Mills

.... County, Nebraska.

Precinct Tax		Poll Tax	City or Village Tax				Total Tax		Delinquent Taxes for						Advertising Fees		County Treasurer's Entry of Payment of Taxes: No. of Receipt	Date	By Whom Paid	P. O. Address	Here Write the Word "Paid"
$	c	$	$	c	$	c	$	c	$	c	$	c	$	c	$	c					
		(1)	May 1959 H. J. Norris Dep. S. Surveyor rebuilt setting a marked brick from which: set ½" iron rods N & S. 100'																		

18-1-13

STATE LEVY.
General Fund.....Mills
School " ..... "
Univ'sity " ..... "
..... "
Total.....Mills

Tax List for the Year 19.....

IN WHOSE NAME ASSESSED	REAL PROPERTY, LANDS, AND TOWN LOTS					PERSONAL PROPERTY	CONSOLIDATED TAXES				No. of Road Dist.	Labor Tax	DISTRICT SCHOOL TAXES			
	Description	Sec. or Lot	Tn. or Blk.	Rng.	Acres	Value	Value	State		County			No. of Dist.	District Tax		Bond Tax	
						$	$	$	c	$	c		$		c	$	c

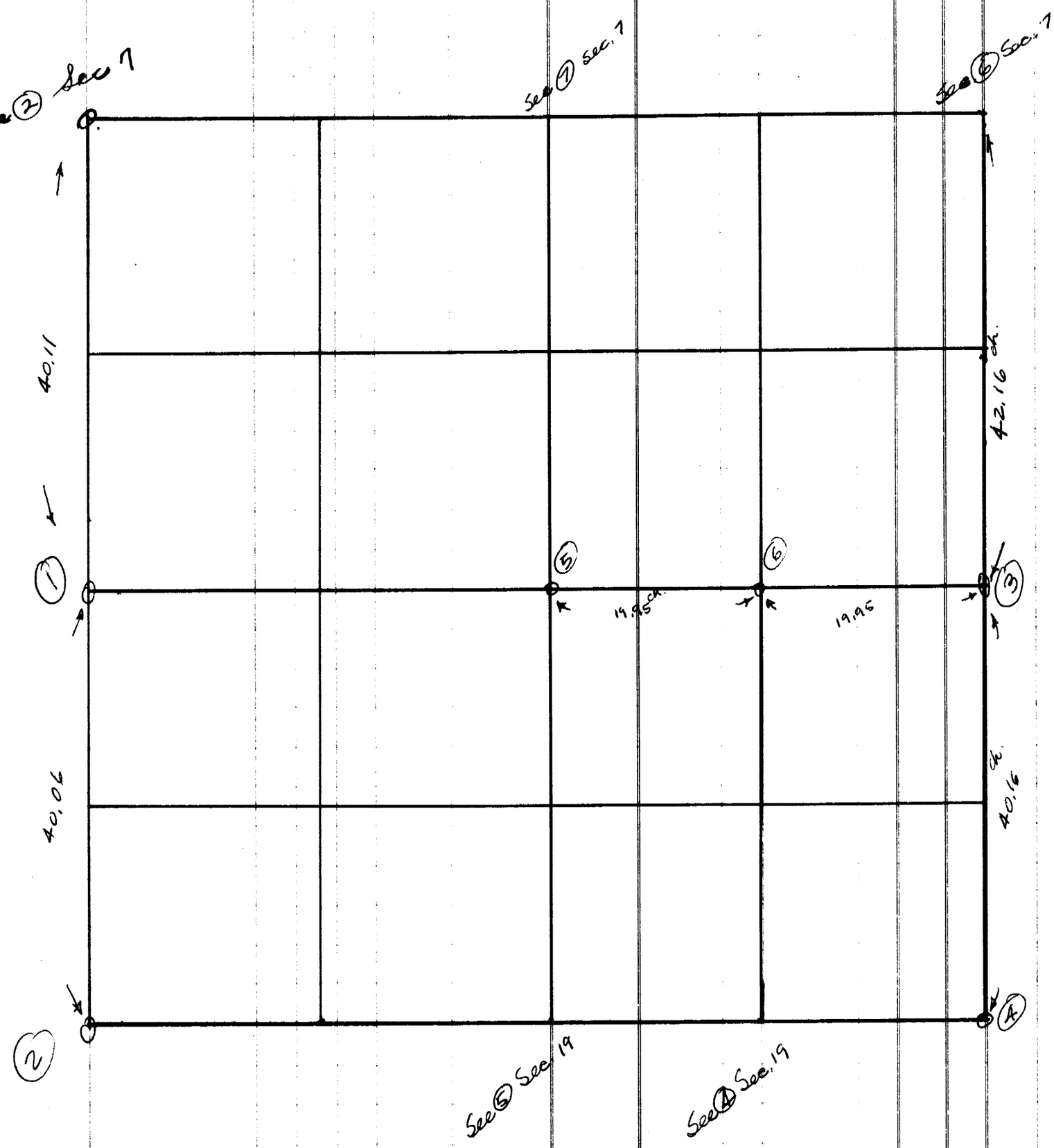

COUNTY LEVY.	
General Fund	Mills
Sinking "	"
Road "	"
Bridge "	"
Reg. B'd "	"
"	"
"	"
"	"
Total	Mills

_____ County, Nebraska.

Precinct Tax	Poll Tax	City or Village Tax		Total Tax	Delinquent Taxes For	Advertising Fees	No. of Receipt	Date	By Whom Paid	P. O. Address	Here Write the Word "Paid"
$ c	$	$ c	$ c	$ c	$ c $ c $ c	$ c					

(1) May 1, 1959 H.J. Norris Dep. S. Surveyor restored the 1/4 section corner between Secs. 13 & 18 by ~~set~~ marking with 1 1/2" iron pipe & depositing a marked brick.
from which were set 1 1/2" iron pipes for witness corners N.W., S.W. & S.E. 100.0' distant.

(2) May 1, 1959 H.J. Norris Dep. S. Surveyor restored the corner of Sections 13-18-19 and 24 by setting a 1 1/2" iron pipe & depositing a marked brick from which:
- was set 1/2 inch iron rod under a fence line for witness corner N.W. 33.0' distant.
this corner comes close to an old fence post.

(3) May 1, 1959 H.J. Norris Dep. S. Surveyor restored by setting a 1" x 18" iron bar & marked brick from which:
A fence line extending north is in line with the corner
The near corner of concrete culvert head walls bear south 75.2 & S.E. 79.5 distant
was set 1 1/2" iron pipes for witness corners in a fence line north 66' & 132' distant

(4) May 1, 1959 H.J. Norris Dep. S. Surveyor restored by setting 1 1/2" iron pipe & marked brick from which:
A spike in a stump bears S.E. 7.3' distant — Also was set iron rods S.E. 46.6' & W. 33.0'

(5) May 1959 H.J. Norris Dep. S. Surveyor restored by setting 1 1/2" iron pipe & marked brick from which:
was set iron rods for witness corners East 33.0' and N.E. 46.6' distant.

(6) May 1959 H.J. Norris restored by setting an iron rod & a marked brick. from which:
Was set iron rods for witness corners North & South 100.0' distant

19—1—13

Tax List for the Year 19.....

STATE LEVY.

General Fund.....Mills
School " ..... "
Univ'sity " ..... "
..... "
Total.....Mills

IN WHOSE NAME ASSESSED	REAL PROPERTY, LANDS, AND TOWN LOTS					PERSONAL PROPERTY	CONSOLIDATED TAXES				No. of Road Dist.	Labor Tax		DISTRICT SCHOOL TAXES			
	Description	Sec. or Lot	Tn. or Blk.	Rng.	Acres	Value	Value	State		County				No. of Dist.	District Tax		Bond Tax	
						$	$	$	c	$	c		$		$	c	$	c

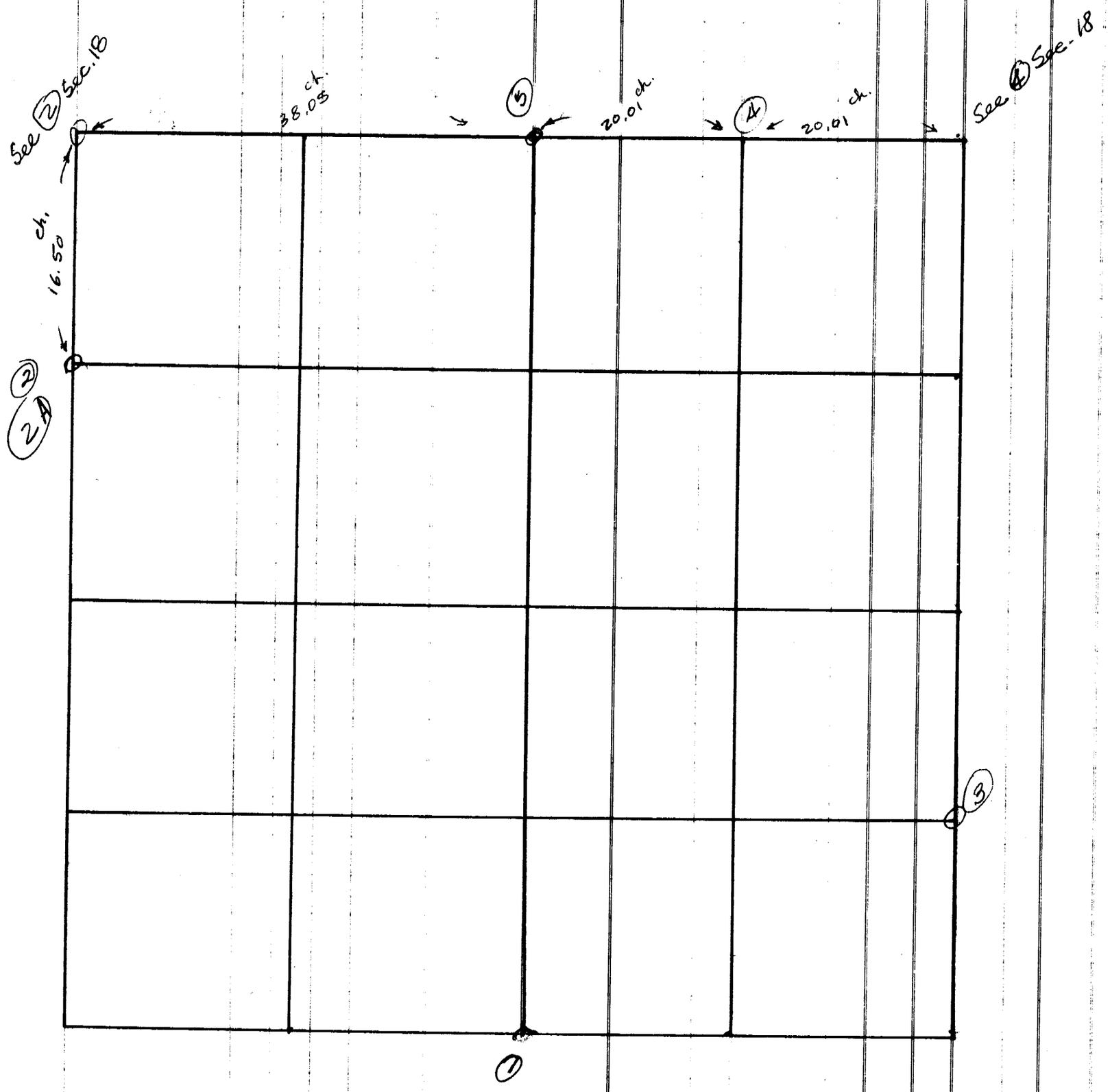

COUNTY LEVY.	
General Fund	Mills
Staking "	"
Road "	"
Bridge "	"
Reg. B'd "	"
	"
	"
	"
Total	Mills

County, Nebraska.

Precinct Tax	Poll Tax	City or Village Tax		Total Tax	Delinquent Taxes For				Advertising Fees	No. of Receipt	Date	By Whom Paid	P. O. Address	Rge. Wen
$ c	$	$ c	$ c	$ c	$ c	$ c	$ c	$ c	$ c					

(1) - 1937 - L. S. covered 2" in ¢ of road.
1. 2" x 30" G.P. Br No 33' & So 33' - 3. No Hg Run E. Bra N 29'
3. Hg run. north Bears W 4' - 4. Hg run So. is on line
4 Hg stump row run E. Bra South 23'.
5 - 1946 - L. S. even with surface - I set down to cover 6" - Have 1" x 6" pipe in bottom of hole - Pcs L.S. beside - LS is 2" x 18" x 12"
Add. ties 1. G.P. SW 27.5' 2. G.P. Fc So. Bra So. 26.0'
3. 3/4" Pipe Bra. No. 33.0'

(2) - 8-17-48 - McDale - Mr. Rohlemer showed me approx location of L.S. set by Co. Surveyor. Found Pcs of L.S. on east shoulder of road. Have 1" Rod x 16" - Pcs L.S. Beside
1. Fc run W. is on line 2. 7" Tall GP Bra W? 28.7'
3. ¢ Hg row No & So Bra E. 18.3' 4. T.P. W & W 29.3'

(2A) May 1, 1959 H.J. Norris Dep. S. Surveyor found original stone set by Howe in 1886 for a property div. cor. and rebuilt by placing 1" iron rod alongside said stone from which -
- A fence line extending west is in line with the corner
- Was set 1/2" iron rods for witness corners West 33' & S.E. 46.6' distant.

(3) May 1, 1959 H.J. Norris Dep. S. Surveyor rebuilt corner with marked brick from which:
was set 1 1/4" iron pipes for witness corners East & West 33' distant

(4) May 1, 1959 H.J. Norris Dep. S. Surveyor rebuilt corner with 1 1/2" iron pipe & marked brick from which A corner fence post bears west 12.0' distant

(5) May 1959 H.J. Norris Dep. S. Surveyor restored corner by setting 1 1/4" x 30" iron pipe & marked bride from which:
A fence line extending East & West bears North 15.0' distant
Was set a 1 1/2" iron rod under a fence line for a witness corner North 15.0' distant

20 — 1 — 13

Tax List for the Year 19.....

STATE LEVY.
General Fund.....Mills
School " ..... "
University " ..... "
..... "
Total.....Mills

IN WHOSE NAME ASSESSED	REAL PROPERTY, LANDS, AND TOWN LOTS						PERSONAL PROPERTY	CONSOLIDATED TAXES				No. of Road Dist.	Labor Tax		DISTRICT SCHOOL TAXES				
	Description	Sec. or Lot	Tn. or Blk.	Rng.	Acres	Value	Value	State		County					No. of Dist.	District Tax		Bond Tax	
						$	$	$	c	$	c		$			$	c	$	c

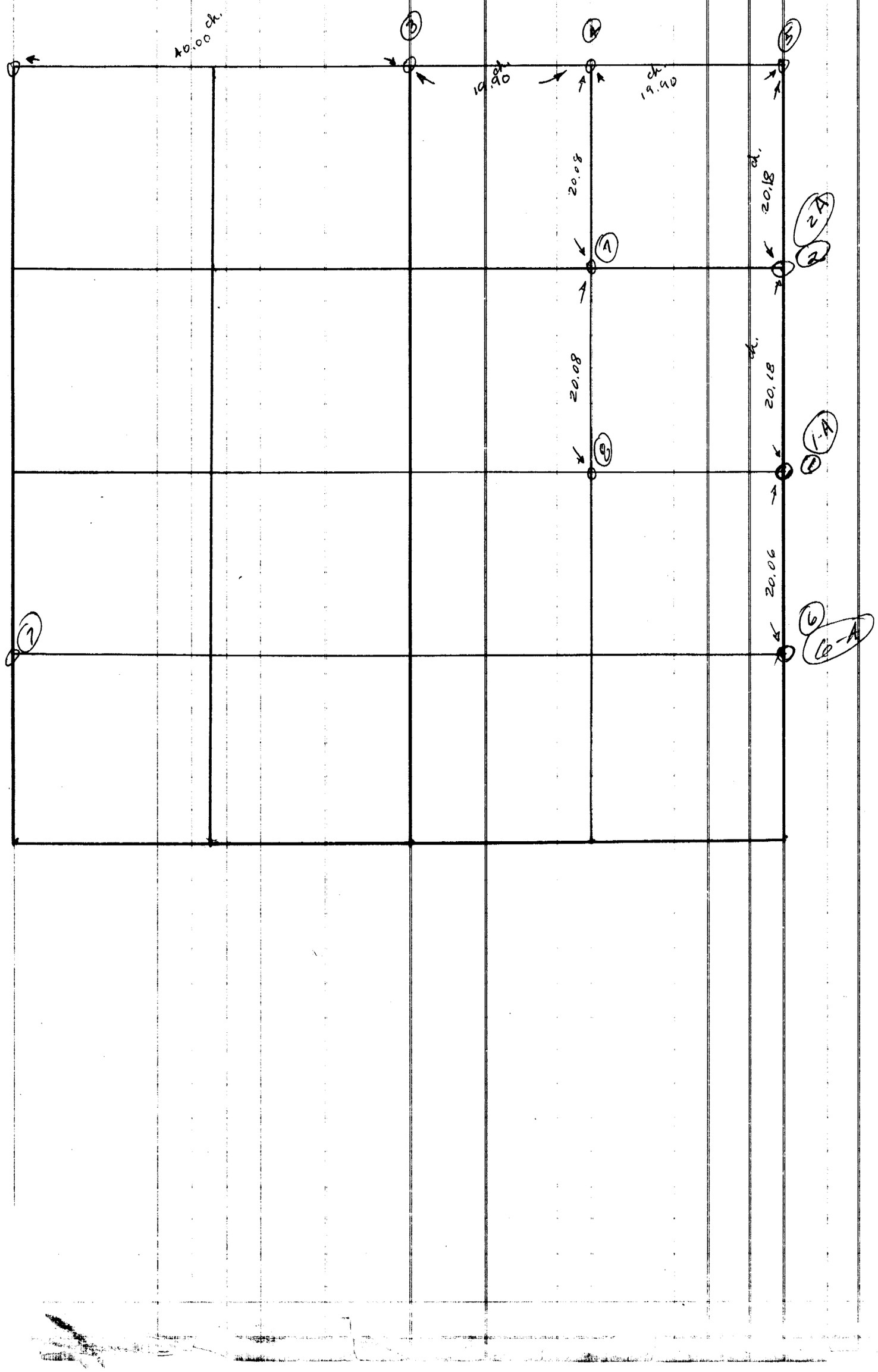

COUNTY LEVY.	
General Fund	Mills
Sinking "	"
Road "	"
Bridge "	"
Reg. B'd "	"
	"
	"
	"
Total	Mills

..... County, Nebraska.

Precinct Tax	Poll Tax	City or Village Tax		Total Tax	Delinquent Taxes For				Advertising Fees	No. of Receipt	Date	By Whom Paid	P. O. Address	Here Write the Word "Paid"
$ c	$	$ c	$ c	$ c	$ c	$ c	$ c		$ c					

(1) - B.C. Dale 12-47 - Found Brass L.S. even with surface - Top of road natural ground L.S on Pca - Total size 10'x 12'x 2½" - I set L.S 6x6x12 down in hole with Brass lamp wick holder and pint bottle under. Pc L.S 6x3x3 on top.

1. Fc run east, is on line
2. 1" Pipe Bro E. on So. side C.P. 33.0'
3. E. Date Post - 8" Hg Bro E. 32.5'
4. 7" Hg C.P. Bro E. 28.4'
5. 1" Pipe Bro W. 33.0'
6. 14" Maple W NW - 16d nail - 27.0'
7. 6" Hg C.P. - Tack - NW 45.8'
8. Hg Stp row No. Bro W. 33.5'

(2) - B.C. Dale 11-14-56 - Found Large stone covered 10" - I set 1"x8" Iron Shaft on top

1. 8" C.P. Bro W 25.5'
2. 1½" P. West in Fc 33'
3. Fc W. Bro So 0.5'
4. 6" Post Bro E 30.4'
5. 1" x 30" Pipe E 33'
6. I measure this cor 1333.5' N of of ¼ Cor (See Survey this Sec. Book C-Pg. 140 & Book B-Pg 329) I chain distance from (1) to (2) as 1333.2'

(3) May 1959 H.J. Norris Dep. S. Surveyor restored by setting an iron rod & marked brick from which: was set ½" iron rods for witness corners North & South 33' distant.

(4) May 1959 H.J. Norris Dep. S. Surveyor rebuilt by setting a marked brick from which was set iron rods 33' North & South.

(5) May 1959 H.J. Norris Dep. S. Surveyor restored by setting 1¼" iron rod & marked brick from which: Nails in the tops of fence posts bear N.E. 47.4', S.W. 26.4' and N.W. 30.1' distant was set 1" iron rods in fence line for witness corners S.E. and S.W. 100.0' distant.

(2A) May 1959 H.J. Norris Dep. S. Surveyor rebuilt by setting a marked brick from which: was set ½" iron rods East & West 33'

(1-A) May 1959 H.J. Norris Dep. S. Surveyor rebuilt by setting ~~a pyramid stone - 24"x18" base from which is on west side of iron fence post~~ a marked brick from which was set ¾" iron rods for witness corners East 33.0' and N.W. 46.6' distant

(6) May 1959 H.J. Norris Dep. S. Surveyor rebuilt corner by setting a marked brick from which was set iron rods East & West 33'

(7) May 1959 H.J. Norris Dep. S. Surveyor rebuilt corner ~~by setting a marked brick~~ mark by stone which is 1.0' north of a cor. fence post

(8) May 1959 H.J. Norris Dep. S. Surveyor rebuilt corner by placing pyramid stone with 24"x18" base which is on west side of iron fence Pg.

(6-A) B.C. Dale 10-2-58 STONE COVERED 2 FT. - ½" pipe on top

1. No. & So. Fc Brs. W 28.6'
2. 1" pipe W 33'
3. Fc. east on line
4. 4" Cor. P. E 25.1
5. ¾" pipe E 33'

(7) B.C. Dale 10-2-58 - Red Rock in ℄ Road

1. Hgs. east & west on line
2. 4" Hg. Cor. Post E 24' (?)
3. P. Pole S.S.W. 63.1
4. 8" Cor. Post W.S.W. 26.3'
5. ℄ P. Pole line brs. W. 34.0'

21-1-13

STATE LEVY.
General Fund.....Mills
School " ..... "
Univ'sity " ..... "
.... "
Total.....Mills

Tax List for the Year 19.....

IN WHOSE NAME ASSESSED	REAL PROPERTY, LANDS, AND TOWN LOTS						PERSONAL PROPERTY	CONSOLIDATED TAXES				No. of Road Dist.	Labor Tax		DISTRICT SCHOOL TAXES			
	Description	Sec. or Lot	Tn. or Blk.	Rng.	Acres	Value	Value	State		County					No. of Dist.	District Tax		Bond Tax	
						$	$	$	c	$	c		$			$	c	$	c
See (5) Sec. 20														(2) 2					
See (3) Sec 20																			
See 1- Sec 20																			
See (6) Sec. 20																			
See (2) Sec. 20				39.90 ch.			(1)			39.90 ch.				3					

COUNTY LEVY.	
General Fund	Mills
Sinking "	"
Road "	"
Bridge "	"
Reg. B'd "	"
"	"
"	"
"	"
Total	Mills

..... County, Nebraska.

Precinct Tax	Poll Tax	City or Village Tax		Total Tax	Delinquent Taxes for				Advertising Fees	No. of Receipt	Date	By Whom Paid	P. O. Address	Here Write the Word "Paid"
$ c	$	$ c	$ c	$ c	$ c	$ c	$ c	$ c	$ c					
①		May 1959	H. J. Norris Dep. S. Surveyor restored by setting 1½" steel shaft & marked brick from which: A fence line extending north bears East 8.7' distant WAS SET 1½" iron pipes for witness corners South 60.0', N.W. 46.6' & S. E. 46.6'											
②		May 1959	H. J. Norris Dep. S. Surveyor restored by setting ½" x 30" iron rod & marked brick from which: A telephone pole bears N.W. 47.0' distant — the top of a fence post bears N.E. 49.0' distant A P pole bears S.E. 53.3' — WAS set a ½ inch iron rod 46.6' N.W.											

22 — 1 — 13

Tax List for the Year 19.....

STATE LEVY.	
General Fund.....	Mills
School "	"
Univ'sity "	"
.....	"
Total.....	Mills

IN WHOSE NAME ASSESSED	REAL PROPERTY, LANDS, AND TOWN LOTS						PERSONAL PROPERTY	CONSOLIDATED TAXES				No. of Road Dist.	Labor Tax		DISTRICT SCHOOL TAXES			
	Description	Sec. or Lot	Tn. or Blk.	Rng.	Acres	Value	Value	State		County					No. of Dist.	District Tax		Bond Tax	
						$	$	$	c	$	c		$			$	c	$	c
														See ① Sec 14					
														See ② Sec 26					

COUNTY LEVY.

General Fund.....Mills
Sinking " ..... "
Road " ..... "
Bridge " ..... "
Reg. B'd " ..... "
..... " ..... "
..... " ..... "
..... " ..... "
Total.....Mills

.....County, Nebraska.

Precinct Tax		Poll Tax	City or Village Tax				Total Tax		Delinquent Taxes for								Advertising Fees		County Treasurer's Entry of Payment of Taxes				
																			No. of Receipt	Date	By Whom Paid	P. O. Address	Here Write the Word "Paid"
$	c	$	$	c	$	c	$	c	$	c	$	c	$	c	$	c							

23-1-13

STATE LEVY.
General Fund.....Mills
School " ..... "
Univ'sity " ..... "
..... "
Total.....Mills

Tax List for the Year 19.....

IN WHOSE NAME ASSESSED	REAL PROPERTY, LANDS, AND TOWN LOTS						PERSONAL PROPERTY	CONSOLIDATED TAXES				No. of Road Dist.	Labor Tax		DISTRICT SCHOOL TAXES			
	Description	Sec. or Lot	Tn. or Blk.	Rng.	Acres	Value	Value	State		County					No. of Dist.	District Tax		Bond Tax	
						$	$	$	c	$	c		$			$	c	$	c
See ① Sec 14	1333.15	See ④ Sec 14				5332.6'	See ③ Sec 14	See ② Sec 14						See ② Sec 13					
		2666.3						2666.3											
See ① Sec 26																			

5296.4'

②

①

COUNTY LEVY.	
General Fund	Mills
Sinking "	"
Road "	"
Bridge "	"
Reg. B'd "	"
"	"
"	"
"	"
Total	Mills

County, Nebraska.

Precinct Tax	Poll Tax	City or Village Tax		Total Tax	Delinquent Taxes for				Advertising Fees	County Treasurer's Entry of Payment of Taxes: No. of Receipt	Date	By Whom Paid	P. O. Address	Here Write the Word "Paid"
$ c	$	$ c	$ c	$ c	$ c	$ c	$ c	$ c						

(1) - 9-1941 Bl Dale - I found Orig marked Cor L.S. lying flat in E & W. Fence. There was a lath standing beside stone but no one seems to know what for. Fred Frey and Mr. Huffman, long time owner of land knew nothing about corner. I set corner Vert. and drove a 1¼" x 24" Pipe on No side.

1. Stone is on E & W Fc line.
2. 24" Hg tree Bro E M E. 21.7'
3. 30" Cotton Wood Bro E. 156.5'
4. 36" Cottonwood tree Bro E. 288.5'

(2) - 9-1941 - Bl Dale. Dug large hole for corner. Found old smooth wire fence covered 3½ ft. Fred Fry claimed old road run No & So thru or over corner. Probably destroyed by travel. I set 1½" x 30" Pipe for corner with brick deposited on No side.

1. 7" Hg 6P. of Fc running No. Bro E. 12.1'
2. 6" Hg old 6P. Bro E. 31.6'
3. W. P. Pole of structure Bro E. 45.2'
4. Hg row running So. Bro E. 30.6'
5. Steel Post Bro W. 6.85'
6. Steel Post Bro E. 4.0'
7. E & W. Fcs are on line
8. E. P. Pole of structure Bro E. 59.8'

¼ Cor. was set at mid-point on true line between Sec. corners.

24 — 1 — 13

STATE LEVY.	
General Fund	Mills
School "	"
Univ'sity "	"
	"
Total	Mills

Tax List for the Year 19

IN WHOSE NAME ASSESSED	REAL PROPERTY, LANDS, AND TOWN LOTS						PERSONAL PROPERTY	CONSOLIDATED TAXES				No. of Road Dist.	Labor Tax		DISTRICT SCHOOL TAXES				
	Description	Sec. or Lot	Tn. or Blk.	Rng.	Acres	Value	Value	State		County					No. of Dist.	District Tax		Bond Tax	
						$	$	$	c	$	c		$			$	c	$	c
See (2) Sec 13		2658.0					(1) (1A) (1B)							See (2) Sec 19-1-14					
5396.4'																			
							(2)												
See (1) Sec 23							(3)							See (1) Sec 30-1-14					

COUNTY LEVY.	
General Fund	Mills
Sinking "	"
Road "	"
Bridge "	"
Reg. B'd "	"
"	"
"	"
"	"
Total	Mills

County, Nebraska.

Precinct Tax	Poll Tax	City or Village Tax		Total Tax	Delinquent Taxes For	Advertising Fees	No. of Receipt	Date	By Whom Paid	P. O. Address	Here Write the Word "Paid"
$ c	$	$ c	$ c	$ c	$ c	$ c					

(1) 9-1941 - B&Dale - I reestablished 1/4 Cor. At mid-point on true line bet. Sec Cors. I marked cor. with 1½" x 30" Pipe with 1" x 8" Pipe on top. (Note - Noah Velnik and Alfred Feldman claimed orig Cor. was lowered and should be in place. We dug hole 20 ft square at point where they seemed to think corner was. (About 15 ft east of my location) Corner has washed badly in the past and was heavily graded.

1. 12" Oak 6P Bro - E S E 31.3'
2. 1½" Pipe in Fe Bro S E. 44.9'
3. 1¼" x 3' Pipe Bro N E 48.9'
4. N E 9" Elm tree of 4 clumps tree Bro W. 54.5'
5. E Hg row run No & So Br E. 23.5'
6. W. Hg row run No & So. Br W. 26.0'
7. So Hg run W. Bro. So. 9.0' -
8. 6-9-1950 - add tie - O.B. P. Pole S W 39.1'

(2) - 7-24-46 - Large L.S. Covered 4" - I drove 3/4" x 12" Shaft on East side L.S. (LS 14 x 8 x 7)

1. Fe run E. Bro So 1.0'
2. Fe Post S E 24.2'
3. Fe Post E. 2 x 0
4. 6.P. 7" Hg S W. 30.6'
5. 6.P N N W 45.6
6. 6.P. W N W 42.2'
7. 3" Hackberry tree E 46.7'
8. E Hg row run No. Bro E. 31.5'

(3) - 9-21-50 - Found Bottom of 1/16 Cor - Covered 15" - Large L.S. - I set LS 15" x 15" x 6" on Top

1. Hg row So. is on line
2. E. & W. Hg row Bro So. 33.2'
3. E.P. Bro So. & little W. 29.5'
4. 24" Mul. B. tree S S E 40.4'
5. 6" Hg tree S S E 33.9'
6. E. & W. Fe Bro No. 22.5'
7. P. P. line Bro No 21.5' - (Note - Not on line between Sec. Cors.)

(1A) - 6-56. B&Dale - add ties - most old ties gone.

1. P. Pole S W 39.1
2. T P N E 55.4'
3. ~~T P S E 56.6'~~
4. P.P. line E. Bro So 26.0

(1B) - 7-6-55 - Add - 1. P. Pole E S E 85.0' 2. T P N E 55.6'
3. P. P. line No Bro W. 29.6' 4. T.P. S E 59.5

25-1-13

STATE LEVY.
General Fund.....Mills
School " ..... "
Univ'sity " ..... "
..... "
Total.....Mills

Tax List for the Year 19.....

IN WHOSE NAME ASSESSED	REAL PROPERTY, LANDS, AND TOWN LOTS						PERSONAL PROPERTY	CONSOLIDATED TAXES				No. of Road Dist.	Labor Tax		DISTRICT SCHOOL TAXES			
	Description	Sec. or Lot	Tn. or Blk.	Rng.	Acres	Value	Value	State		County					No. of Dist.	District Tax		Bond Tax	
						$	$	$	c	$	c		$			$	c	$	c
See (1) Sec 23										See (3) Sec 24				See (1) Sec 30-1-14					
(1)							(2)												
See (2) Sec 36														See (5) Sec 36					

COUNTY LEVY.	
General Fund	Mills
Sinking "	"
Road "	"
Bridge "	"
Reg. B'd "	"
	"
	"
	"
Total	Mills

..... County, Nebraska.

Precinct Tax $ c	Poll Tax $	City or Village Tax $ c	$ c	Total Tax $ c	Delinquent Taxes For $ c	$ c	$ c	Advertising Fees $ c	No. of Receipt	Date	By Whom Paid	P. O. Address	Here Write the Word "Paid"
	(1)	9-1941 Bickle. I chained a random line from NW cor Sec 25 to SW Cor Sec 25-1-13 of 5312.6'. I reestablished 1/4 cor on true line at 2656.3 ft in Fred Bucher barnyard. Location was identified approx. by Mr. Bucher. Cor. is So. of Hay Barn approx 500 ft SSW of Bucher residence. I drove 1 1/2" x 20' Pipe for corner with 1/2 Bent beside.											
		1. 18" Burr Oak Bro W NW 66.6'							2. Oak G.P. of Barn Bro NW (SW Cor of Barn) 52.3'				
		3. + (cross) on Stone foundation in So. center line of hay barn Bro NW 355'											
		4. 6" Hg G.P. (S & Cor of Barn) Bro N & 39.0'							5. 24" Burr Oak tree Bro N & 58.2'				
		6. 6" Hg W. Gate Post Bro E S & 43.3'											
	(2)	9-15-50 - Found L.S. even with surface - Drove 1" x 15" Pipe on E. side											
		1. 1" x 2' Pipe E. 33.0'							2. Fe. east is on line				
		3. 2" G.P. Bro E. 20.5'							4. No D.P. Bro W. 23.1'				
		5. So. D.P. Bro SW. 27.2'											

26-1-13

STATE LEVY.	
General Fund	Mills
School "	"
Univ'sity "	"
	"
Total	Mills

Tax List for the Year 19.....

IN WHOSE NAME ASSESSED	REAL PROPERTY, LANDS, AND TOWN LOTS						PERSONAL PROPERTY	CONSOLIDATED TAXES				No. of Road Dist.	Labor Tax		DISTRICT SCHOOL TAXES				
	Description	Sec. or Lot	Tn. or Blk.	Rng.	Acres	Value	Value	State		County					No. of Dist.	District Tax		Bond Tax	
						$	$	$	c	$	c		$			$	c	$	c

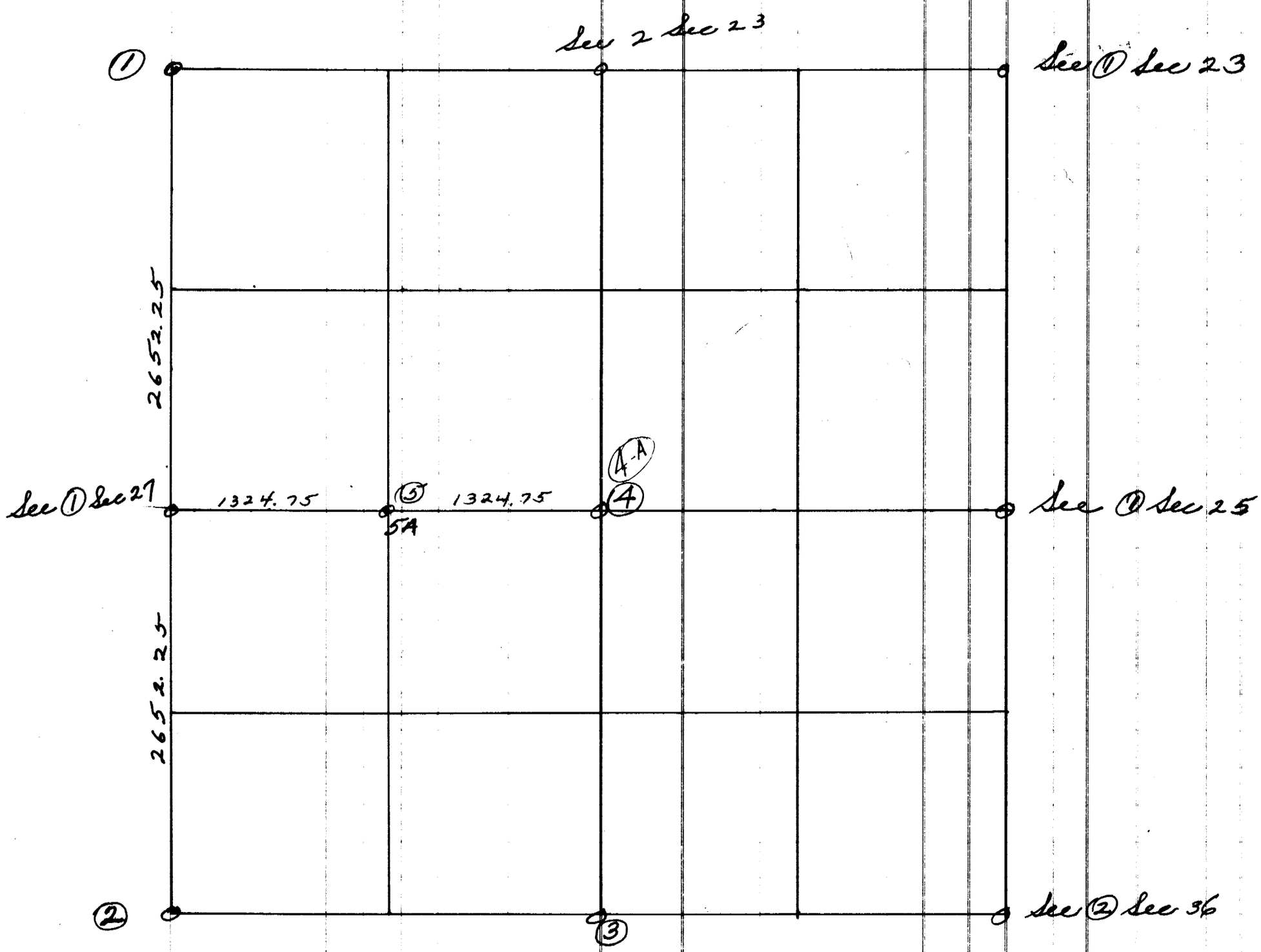

5 - 5-15-50 - Bob Wade - set 1/16 cor. on true line - Drove 1" x 12" Pipe for cor.
1. 18" Hack Berry tree NNW 68.2' (Removed) 2. 6" Cor Post NW 55.2'
3. W. Fc. run No. Bro W. 16.0' 4. 6" Hy Fc Post Bro S & E 32.5'
5. 1 1/4" Pipe (33' So of ℄ Rd) - E & S & E 57.3' 6. 1" Pipe (33' So ℄ Rd) W & W 42.9'
7. 60 x 15' ± south of ℄ of Rd

5A 8-17-56 all ties gone except Pipe E & S E. - which this Pipe is approx 6' So of Fc.
add ties 1. E Gate P - 6" Hy E & S E 31.9 2. W. Gate Post & CP 6" Hy - S E 7.7'
3. 24" Hack B. Tree S S E 51.1 4. W. end 24" C.MP NNW 48.5
5. E. end 24" C.MP. No. 47.7' - C. Cor on south shoulder of Road

COUNTY LEVY.	
General Fund	Mills
Sinking "	"
Road "	"
Bridge "	"
Reg. B'd "	"
"	"
"	"
"	"
Total	Mills

_____ County, Nebraska.

Precinct Tax	Poll Tax	City or Village Tax		Total Tax	Delinquent Taxes For			Advertising Fees	No. of Receipt	Date	By Whom Paid	P. O. Address	Here Write the Word "Paid"
$ c	$	$ c	$ c	$ c	$ c	$ c	$ c	$ c					

(1) - 9-1941 Bl. Dale. I did a lot of digging for this cor. Mr. Fred Frey who owns adjacent land and who has lived here for 20 years knew nothing of any of the corners. I chained east from the 1/4 corner between Sections 19 & 30-1-13, 23,831.0' to the S.E. cor. of Sec 23-1-13. I chained No. from the SW cor. of Sec 35-1-13, 15,913.5' to the NW Cor. of Sec 23-1-13. This is an over run of 12.25' per 1/2 mile. I set the N.W Cor of Sec 26 at 10,609.0 ft north of the SW cor of Sec 35-1-13 and 18,526.2 ft east of the 1/4 corner between Secs. 19 and 30-1-13. I marked corner with 1 1/2" x 20" Pipe and placed 1/2 brick beside

1. Hg Row run E & W. Bro No. 11.5'
2. Heavy angle iron W. gate Post set in Conc. Bro W NW 21.9'
3. 8" Hg E. Gate Post Bro NNW. 12.0'
4. 1 1/2" x 2' Pipe Bro No. in fence. 11.5'
5. 6" Fc Post Bro NNE 13.1'
6. Old Hg row run No. is on line.

(2) - 9-1941 - Bl. Dale. Found Pcs of old Orig L.S. lying around amongst other stones. - See No. and So. chaining under (1). I chained east from the SW. cor. of Sec. 28-1-13, 15,892.0 ft to the N.E. Corner of Sec 35-1-13. This is an over run of 72.6 ft over Govt Dist. I re set SW Cor 26-1-13 at 5304.5' No. of SW cor. of Sec 35-1-13 and 10,598.4' east of the SW cor. of Sec 28-1-13. I marked corner with 1 1/4" x 18" Pipe and deposited a 1/2 brick beside.

1. Fc run No Bro W. 11.5'
2. Fc run E & W. Bro No. 3.0'
3. 6" Hg B.P. Bro W. NW 11.8'
4. 10" Locust tree Bro E. a little No. 59.2'

(3) 9-1941 - Bl. Dale. Found Orig Govt Cor. marked 1/4 lying in ditch. Mr. Fred Bucher, who removed fence after purchasing land So & W of this corner some 20 years before claimed the corner stood about 2 1/2 ft west of corner post. I found stubs of old Fc posts for fence run So. and for old corner posts. Location identified by Mr. Bucher. I also saw true line bet. Sec corners. Location given by Mr. Bucher agrees with Prop. measurement for corner but is 5.9' No. of a true line bet. Sec. corners. I set Orig Stone and drove 1 1/2" x 30" pipe on No. side

1. W. Power Pole of 2 structure Bro No. 158.2'
2. 2" Hg tree Bro W.SW 49.4'
3. 2" Hg tree Bro E. 50.8'
4. Fork in ditch Bro W NW 36.5'
5. Small ditch runs from corner westerly to main ditch on north side of corner.

(4) - 9-1941 - Bl. Dale - I located center of Section 26-1-13 at point of intersection of lines connecting the 4 - 1/4 corners. Corner is on south side of So. road E. I drove 1" x 3' Pipe with brick beside for corner. Brick is west of pipe

1. E. Gate Post Bro NE 23.9'
2. W Gate Post - So side road Bro NNE. 12.4'
3. 36" Locust stump Bro NNW 2.7'
4. 5" Hg Fc Post Bro SSW 8.2'
5. 6" Hg BP No side road Bro No & little E. 43.4'
6. W. Power Pole of 2 Bro NNE 77.4'
7. E. Power Pole of 2 Bro NNE 81.8'
8. 3" Hack Berry tree Bro W 49.6'
9. Top & Iron Collar So end culvert Bro No. & little W. 22.0'
10. Fc run So. is on line.

(4-A) B.C. Dale 1958

1. Fc. run E. Brs. So. 1.0
2. 10" Hg. Cor. Post W.S.W. 2.5
3. Top & 42" Cul. No. 145 P. Pole E.S.E. 45.0

27-1-13

STATE LEVY.
General Fund.....Mills
School " ..... "
Univ'sity " ..... "
..... "
Total.....Mills

Tax List for the Year 19.....

IN WHOSE NAME ASSESSED	REAL PROPERTY, LANDS, AND TOWN LOTS						PERSONAL PROPERTY	CONSOLIDATED TAXES				No. of Road Dist.	Labor Tax		DISTRICT SCHOOL TAXES			
	Description	Sec. or Lot	Tn. or Blk.	Rng.	Acres	Value	Value	State		County					No. of Dist.	District Tax		Bond Tax	
						$	$	$	c	$	c		$			$	c	$	c
														See ① Sec 26					
														2652, 25					
														①					
														2652, 25					
														See ② Sec 26					

COUNTY LEVY.		
General Fund	.....	Mills
Sinking "	.....	"
Road "	.....	"
Bridge "	.....	"
Reg. B'd "	.....	"
..... "	.....	"
..... "	.....	"
..... "	.....	"
Total	.....	Mills

.....County, Nebraska.

Precinct Tax		Poll Tax	City or Village Tax		Total Tax		Delinquent Taxes For								Advertising Fees		County Treasurer's Entry of Payment of Taxes: No. of Receipt	Date	By Whom Paid	P. O. Address	Here Write the Word "Paid"
$	c	$	$	c	$	c	$	c	$	c	$	c	$	c	$	c					
		(1)	- 9-1941		Bl Lake - I set the 1/4 Cor Bet 26 & 27-1-13 at mid-point set corners on true line.																
			Drove 1 1/4" x 18" Pipe with 1/2 Brick beside for corner.																		
			1. 1 1/2" Pipe Bro No. in Fc line & rw - 37.9'														2. 8" Hg E. Gate Post Bro due E. 15.8'				
			3. 6" Hg E.P. Bro So. 6.9'														4. Fc run So. Bro W. 9"				
			5. Fc run W. Bro So. 19.0'														6. W. gate Post 6" Hg Bro sw 23.7'				
			7. 1" Pipe Bro So. 33.0'																		

28-1-13

STATE LEVY.
General Fund.....Mills
School " ..... "
Univ'sity " ..... "
..... "
Total.....Mills

Tax List for the Year 19.....

IN WHOSE NAME ASSESSED	REAL PROPERTY, LANDS, AND TOWN LOTS						PERSONAL PROPERTY	CONSOLIDATED TAXES				No. of Road Dist.	Labor Tax		DISTRICT SCHOOL TAXES				
	Description	Sec. or Lot	Tn. or Blk.	Rng.	Acres	Value	Value	State		County					No. of Dist.	District Tax		Bond Tax	
						$	$	$	c	$	c		$			$	c	$	c
							See ① See 2 ②						② See See 2						
②																			
①																			

COUNTY LEVY.	
General Fund	Mills
Sinking "	"
Road "	"
Bridge "	"
Reg. B'd "	"
"	"
"	"
"	"
Total	Mills

_____ County, Nebraska.

Precinct Tax	Poll Tax	City or Village Tax		Total Tax	Delinquent Taxes For	Advertising Fees	No. of Receipt	Date	By Whom Paid	P. O. Address	Here Write the Word "Paid"
$ c	$	$ c	$ c	$ c	$ c $ c $ c	$ c					
(1)		1937	L.S. Covered 12" - Placed 6 x 6 x 8 LS on top - See Minutes notes May 1887 - Pt "C"								
		1.	Hg run east Bro No 1.0'				2. 2" x 30" D.P. Bro E. 33'				
		3.	Hg run So Bro E.			34.5'	4.-1" x 20" D.P. in Hg bor. Br S E 30.5'				
		5.	W Hg runs So Bro. W			26.6'	6. So Hg runs W Bro So. 14.2'				
		7.	No Hg run W. Bro No.			33'					
		4-16-1948 - Pipe E 33.0 gone, Hedge at cor. east removed. - 1. 2" x 30" Pipe Bro E. 48.5'									
		2 6" B+P E. 27.0'									
(2)		4-16-1948 - Temp Cor. No & So Measurement only. Measured No. from SW Cor 28 to 1/4 cor on west side Sec 20. Dist = 7952.2 - Set Temp Cor @ 2/3 dist = 5301.46' No of Sec cor. Set 1/2" x 8" rebar & Pc lath. 1. Post at end of Cul. Bro S E 28.0'									
		2. Post at end of Cul bears SW 33.7'					3. C.P. Bro NW 47.2'				
		4 No. C.P. Bro SW 49.4'									

29-1-13

STATE LEVY.

General Fund.....Mills
School " ..... "
Univ'sity " ..... "
.... "

Total.....Mills

Tax List for the Year 19.....

IN WHOSE NAME ASSESSED	REAL PROPERTY, LANDS, AND TOWN LOTS						PERSONAL PROPERTY	CONSOLIDATED TAXES				No. of Road Dist.	Labor Tax		DISTRICT SCHOOL TAXES				
	Description	Sec. or Lot	Tn. or Blk.	Rng.	Acres	Value	Value	State		County					No. of Dist.	District Tax		Bond Tax	
						$	$	$	c	$	c		$			$	c	$	c

See ① See 28

COUNTY LEVY.

General Fund		....	Mills
Sinking	"	....	"
Road	"	....	"
Bridge	"	....	"
Reg. B'd	"	....	"
....	"	....	"
....	"	....	"
....	"	....	"
		Total............	Mills

....County, Nebraska.

Precinct Tax		Poll Tax	City or Village Tax				Total Tax		Delinquent Taxes For								County Treasurer's Entry of Payment of Taxes				
															Advertising Fees		No. of Receipt	Date	By Whom Paid	P. O. Address	Here Write the Word "Paid"
$	c	$	$	c	$	c	$	c	$	c	$	c	$	c	$	c					

30 — 1 — 13

STATE LEVY.

General Fund.....Mills
School " ..... "
Univ'sity " ..... "
.... "

Total.....Mills

Tax List for the Year 19.....

IN WHOSE NAME ASSESSED	REAL PROPERTY, LANDS, AND TOWN LOTS						PERSONAL PROPERTY	CONSOLIDATED TAXES				No. of Road Dist.	Labor Tax		DISTRICT SCHOOL TAXES				
	Description	Sec. or Lot	Tn. or Blk.	Rng.	Acres	Value	Value	State		County					No. of Dist.	District Tax		Bond Tax	
						$	$	$	c	$	c		$			$	c	$	c

See ① Sec 19

COUNTY LEVY.

General Fund.....Mills
Sinking " ..... "
Road " ..... "
Bridge " ..... "
Reg. B'd " ..... "
..... " ..... "
..... " ..... "
..... " ..... "

Total.....Mills

.....County, Nebraska.

Precinct Tax		Poll Tax	City or Village Tax				Total Tax		Delinquent Taxes for								Advertising Fees		No. of Receipt	Date	By Whom Paid	P. O. Address	Here Write the Word "Paid"
$	c	$	$	c	$	c	$	c	$	c	$	c	$	c	$	c							

31 - 1 - 13

STATE LEVY.

General Fund.....Mills
School " ..... "
Univ'sity " ..... "
..... "

Total.....Mills

Tax List for the Year 19.....

IN WHOSE NAME ASSESSED	REAL PROPERTY, LANDS, AND TOWN LOTS					PERSONAL PROPERTY	CONSOLIDATED TAXES				No. of Road Dist.	Labor Tax		DISTRICT SCHOOL TAXES			
	Description	Sec. or Lot	Tn. or Blk.	Rng.	Acres	Value	Value	State		County				No. of Dist.	District Tax		Bond Tax	
						$	$	$	c	$	c		$		$	c	$	c

TY LEVY.
........Mills
.... "
.... "
.... "
.... "
.... "
.... "
.... "
tal........Mills

........County, Nebraska.

	Poll Tax	City or Village Tax		Total Tax	Delinquent Taxes For				County Treasurer's Entry of Payment of Taxes				
								Advertising Fees	No. of Receipt	Date	By Whom Paid	P. O. Address	Here Write the Word "Paid"
c	$	$ c	$ c	$ c	$ c	$ c	$ c	$ c					

32 - 1 - 13

STATE LEVY.

General Fund.....Mills
School " ..... "
Univ'sity " ..... "
.... "

Total.....Mills

Tax List for the Year 19.....

IN WHOSE NAME ASSESSED	REAL PROPERTY, LANDS, AND TOWN LOTS						PERSONAL PROPERTY	CONSOLIDATED TAXES				No. of Road Dist.	Labor Tax		DISTRICT SCHOOL TAXES			
	Description	Sec. or Lot	Tn. or Blk.	Rng.	Acres	Value	Value	State		County					No. of Dist.	District Tax		Bond Tax
						$	$	$	c	$	c		$			$	c	$
														See ① See 28				
														①				
														②				
														③				
														④				

COUNTY	
General Fund	Mills
Sinking "	"
Road "	"
Bridge "	"
Reg. B'd "	"
"	"
"	"
"	"
Total	Mills

County, Nebraska.

Precinct Tax	Poll Tax	City or Village Tax		Total Tax	Delinquent Taxes For	Advertising Fees	No. of Receipt	Date	By Whom Paid	P. O. Address	Here Write the Word "Paid"
$ c	$	$ c	$ c	$ c	$ c	$ c					

(1) 1937 – L.S Covered 18" – Price of L.S. beside as called for in Minutes record made in May 1889 – Book C. I drove 1"x20" D.P. beside stone
1. 2"x30" D.P. Bro W. 33.0 2. 1"x24" D.P. Bro East 33'
3. Hedge Row E. is on line. 4. Hg Run So Bro E. 32.8'
5. Stone in ℄ of road.

(2) 1937 – 1/16 Cor Stone. 1. Stone in line with Fc. running West
2. 1"x20" D.P. Bro 33' W. 3. 1"x20" D.P. Bro 31' E.
4. No and So. Hg Fc. Bears E. 32.5'

(3) 1937 – I reestablished this Sec cor. on line with Kansas cor stones at NW cor. and N 1/4 cor of Sec 4-1-13 South and on line from north over 1/16 cor. and 1/4 cor. on West side of Sec 33-1-13.
1. 2"x30" D.P. driven for corner
2. 2"x30" D.P. Bro So 17.4' 3. 2"x30" D.P. Bro N.E. 46.7'-3' E of E.P.
4. E and W. Hg Bro So. 18.0'

(4) – Kansas Sec. Cor – N.W. Cor. Sec 4-1-13 So. Kansas Engrs this 1937. Lime stone 1.0' under surface.
1. Placed 20" x 24" I.P. on above the other, top one 2" below surface – 2 Insulators beside.
2. Double spike and washer in 10" Hg tree ESE 66.2' – 3. I P in Fc. run. E & W – Bre N 36.8'
4 I.P. in Hg run So Bro SSE 45.5' 5. I.P. in Hg. run E Bro S E 48.8'
6 Hg line run E Bro S 27.0' 7. Hg line run. W Bro So 27.0'
8 Hg " " So. Bro E. 19.0' 9. Fc line run So Bro W. 19.0'

33 - 1 - 13

STATE LEVY.

General Fund.....Mills
School " ..... "
Univ'sity " ..... "
..... "
Total.....Mills

Tax List for the Year 19.....

IN WHOSE NAME ASSESSED	REAL PROPERTY, LANDS, AND TOWN LOTS						PERSONAL PROPERTY	CONSOLIDATED TAXES				No. of Road Dist.	Labor Tax	DISTRICT SCHOOL TAXES				
	Description	Sec. or Lot	Tn. or Blk.	Rng.	Acres	Value	Value	State		County				No. of Dist.	District Tax		Bond Tax	
						$	$	$	c	$	c		$		$	c	$	c
See ① Sec 28																		
See ① Sec 32																		
See ② Sec. 32																		
See ③ Sec 32																		

COUNTY LEVY.	
General Fund	Mills
Sinking "	"
Road "	"
Bridge "	"
Reg. B'd "	"
	"
	"
	"
Total	Mills

..... County, Nebraska.

Precinct Tax $ c	Poll Tax $	City or Village Tax $ c	$ c	Total Tax $ c	Delinquent Taxes for $ c	$ c	$ c	Advertising Fees $ c	No. of Receipt	Date	By Whom Paid	P. O. Address	Here Write the Word "Paid"

(1) - Kansas Cor - 1/4 Cor on North side of Sec. 4 - 1 - 13 So.
Kansas Co. Engrs. Tree - 1937. L.S. covered 4"
1. Drove 2 Iron Pipes So side stone - one above the other. Top one 2" under surface - Placed 2 insulators So side stone 1.0' under surface
2. I.P. in Fc run. E. Bro SE 39.5 3. I.P. in Fc run E. Bro So. 20.1'
4 Double spike and washer in 24" Elm Bro NE 34.3' - 5. I.P. in fc. run E & W. Bro No. 17.3'
6. Fc run. So. on line. 7. Hg run. W. Bro So. 24.0'
8. Fc run E & W. Bro No. 17.0' 9. Fc. Run. E. Bro So. 21.0'
10. I.P. in Hg run. W. - Bro SW 35.6'

(2) May 1959 H. J. Norris Dep. S. Surveyor set an iron rod 33' South for a witness corner.

34-1-13

STATE LEVY.
General Fund.....Mills
School " ..... "
Univ'sity " ..... "
.... "
Total.....Mills

Tax List for the Year 19.....

IN WHOSE NAME ASSESSED	REAL PROPERTY, LANDS, AND TOWN LOTS						PERSONAL PROPERTY	CONSOLIDATED TAXES				No. of Road Dist.	Labor Tax		DISTRICT SCHOOL TAXES			
	Description	Sec. or Lot	Tn. or Blk.	Rng.	Acres	Value	Value	State		County					No. of Dist.	District Tax		Bond Tax	
						$	$	$	c	$	c		$			$	c	$	c
														See ② Sec 26					
														5304.5					
								2649.35'						See ③ Sec 35					
See ② Sec. 33																			

COUNTY LEVY.	
General Fund	Mills
Sinking "	"
Road "	"
Bridge "	"
Reg. B'd "	"
"	"
"	"
"	"
Total	Mills

..... County, Nebraska.

Precinct Tax		Poll Tax	City or Village Tax		Total Tax	Delinquent Taxes For				Advertising Fees				No. of Receipt	Date	By Whom Paid	P. O. Address	Here Write the Word "Paid"
$	c	$	$ c	$ c	$ c	$	c	$	c	$	c	$	c					
		(1) -	9-1941	V36 Dale - I re-established 1/4 cor. on true line 13,216.7' W of SE Cor of Sec 36-1-13														
			I drove 1 1/4" x 30" Pipe with 1" x 8" Shaft on top for corner.															
			1. 1" Pipe Bro No. 23.7'											2. 7" Hg C.P. Bro N W 23.5'				
			3. 1 1/4" X 30" Pipe Bro South Fc. 22.7'															

35-1-13

STATE LEVY.	
General Fund	Mills
School "	"
Univ'sity "	"
....	"
Total	Mills

Tax List for the Year 19........

IN WHOSE NAME ASSESSED	REAL PROPERTY, LANDS, AND TOWN LOTS						PERSONAL PROPERTY	CONSOLIDATED TAXES		No. of Road Dist.	Labor Tax		DISTRICT SCHOOL TAXES		
	Description	Sec. or Lot	Tn. or Blk.	Rng.	Acres	Value	Value	State	County				No. of Dist.	District Tax	Bond Tax
						$	$	$ c	$ c		$			$ c	$ c

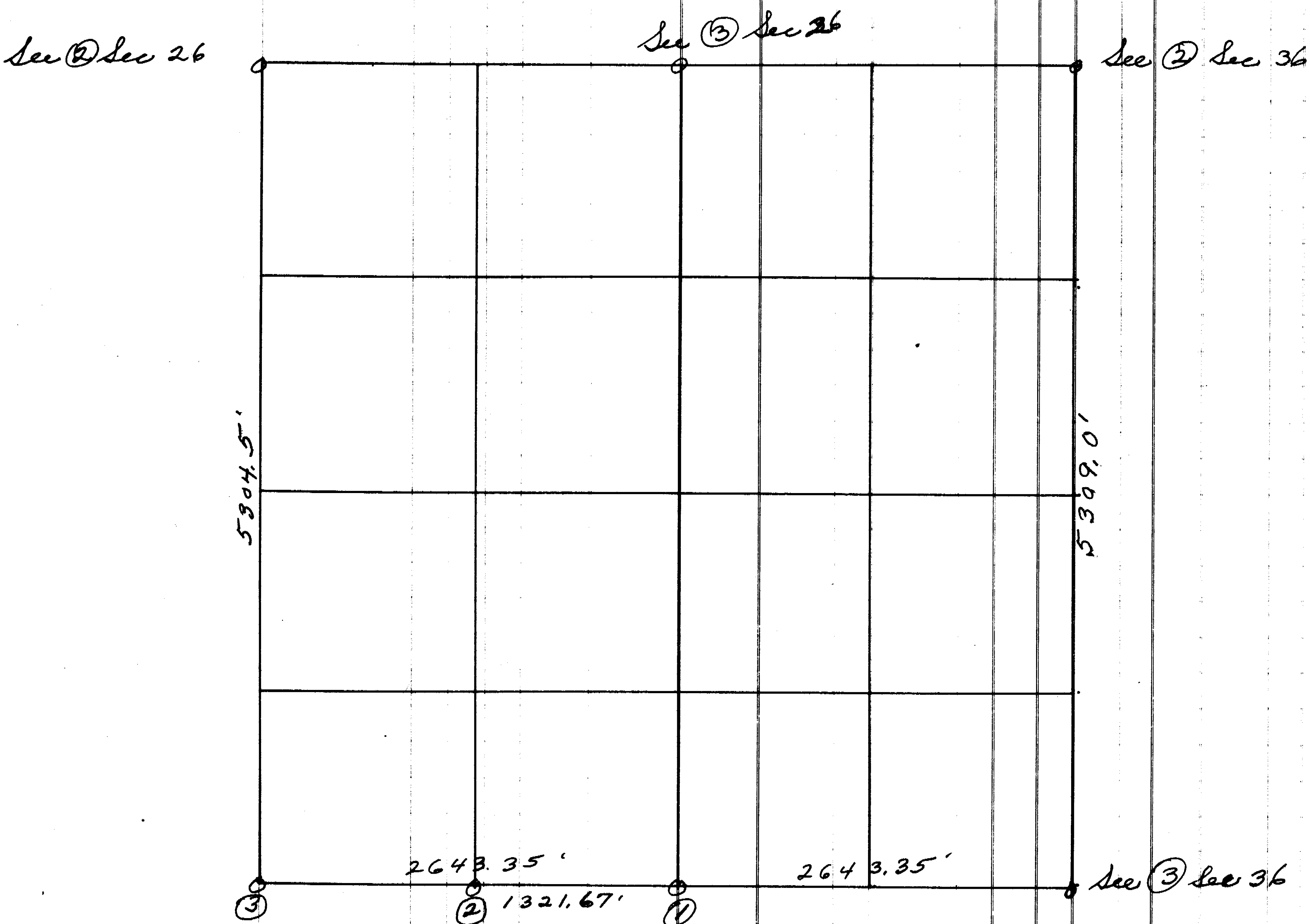

COUNTY LEVY.	
General Fund	Mills
Sinking "	"
Road "	"
Bridge "	"
Reg. B'd "	"
"	"
"	"
"	"
Total	Mills

_____ County, Nebraska.

Precinct Tax	Poll Tax	City or Village Tax		Total Tax	Delinquent Taxes For	Advertising Fees	No. of Receipt	Date	By Whom Paid	P. O. Address	Here Write the Word "Paid"
$ c	$ c	$ c	$ c	$ c	$ c	$ c					

(1) - 9-1941 Bl Dale. Found orig. L.S lying under No. Fence. I reset at 7930.0' W of SE Cor of Sec 36 and on true line bet SW Cor 33 and S E Cor 35-1-13. I drove a 1½" x 20" Pipe on So. side to cover 12"

1. 1½" x 36" Pipe Bro No in Steel Fc 10.7'
2. Steel Post Bro No. little W. 10.9'
3. Steel Post Bro No. E. 18.1'
4. Steel Post Bro NW. 18.3'
5. 1½" x 3' Pipe Bro So. By Fc Post 31.0'
6. Fc Post Bro So. 31.1'
7. 4" Elm tree Bro SW 41.2'
8. 14" Elm Bro E & SE 71.9'
9. 7" Hg C.P. of Fc rem So. Bro E & SE 86.5'
10. 2" Locust tree Bro N E 19.0'

(2) - 9-1941 Bl Dale. Set W 1/16 Cor on true line by Prop Meas. Drove 1¼" x 20" Pipe for Corner.

1. 2" x 30" Pipe in Fc Bro E & N E 22.0'
2. 6" Hg C.P. Bro E N E 25.5'
3. No Fc rem E & W. Bro No. 6.0'
4. 8" Hg C.P. Bro E & S E 68.5'
5. C.P. Bro So. 33.9'
6. 2" x 28" Pipe Bro So. in Fc 33.8'
7. 8" Hg C.P. Bro W little No. 65.2'

(3) - 9-1941 Bl Dale - Set SW Cor Sec ~~23~~ 35 on true line @ 10,573.4' W. of S E cor Sec 36-1-13. Drove 1" x 30" Pipe for corner.

1. 1" x 3' Pipe Bro So. in Fc. 36.3'
2. 2" Hg Post Bro So. 35.6'
3. 4" Hg Post Bro SW 40.4'
4. 1" x 3' Pipe Bro No. in Steel Fc. 13.0'
5. Steel Fc Post Bro No 13.4'
6. Steel Fc Post Bro N E 18.1'
7. Steel Fc Post Bro NW 17.6'

36-1-13

STATE LEVY.

General Fund.....Mills
School " ..... "
Univ'sity " ..... "
..... "
Total.....Mills

Tax List for the Year 19.....

IN WHOSE NAME ASSESSED	REAL PROPERTY, LANDS, AND TOWN LOTS						PERSONAL PROPERTY	CONSOLIDATED TAXES				No. of Road Dist.	Labor Tax		DISTRICT SCHOOL TAXES			
	Description	Sec. or Lot	Tn. or Blk.	Rng.	Acres	Value	Value	State		County					No. of Dist.	District Tax		Bond Tax	
						$	$	$	c	$	c		$			$	c	$	c

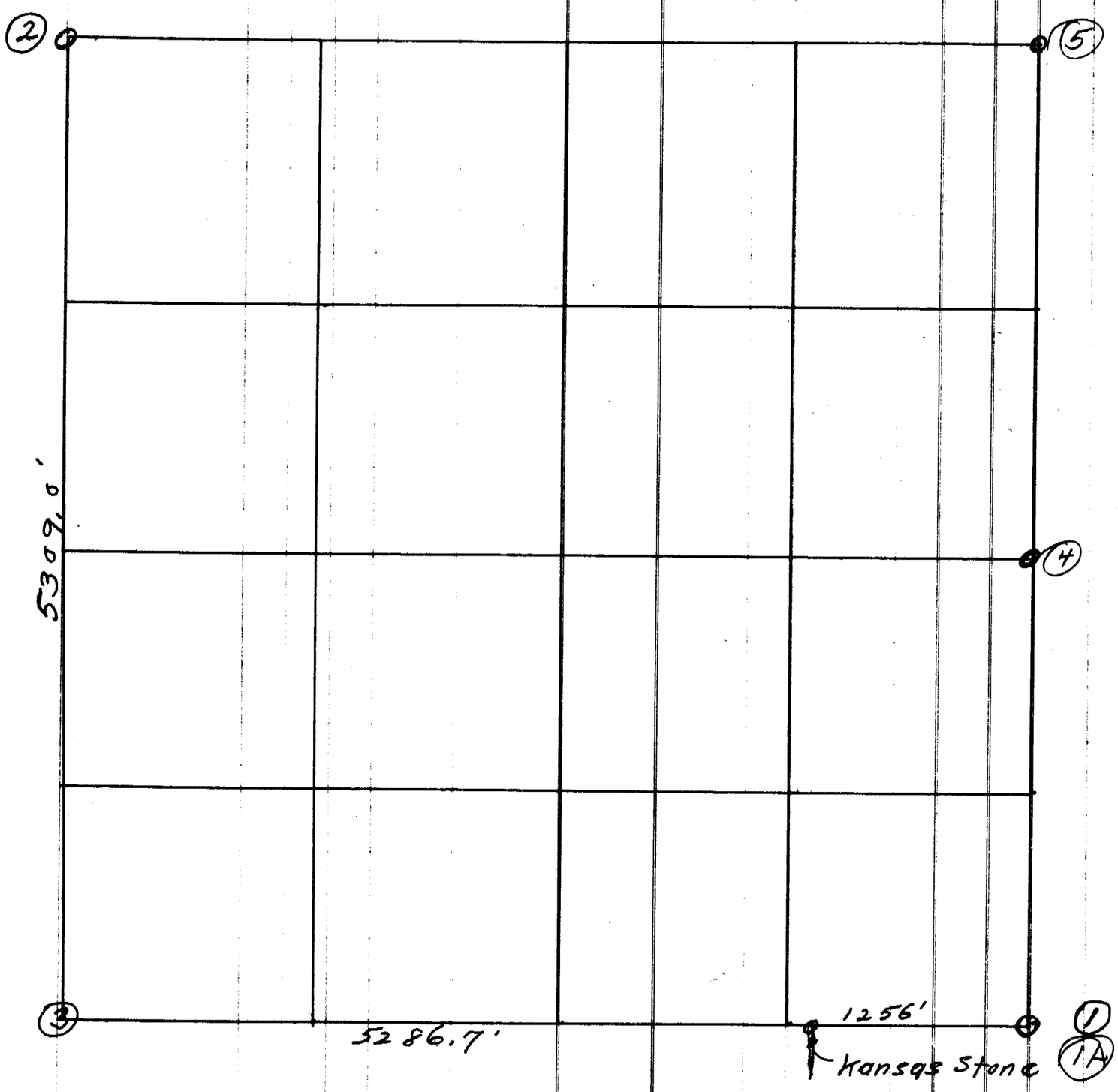

COUNTY LEVY.	
General Fund	Mills
Sinking "	"
Road "	"
Bridge "	"
Reg. B'd "	"
	"
	"
	"
Total	Mills

_____ County, Nebraska.

36

Precinct Tax	Poll Tax	City or Village Tax		Total Tax	Delinquent Taxes For				Advertising Fees	No. of Receipt	Date	By Whom Paid	P. O. Address	Hdw Wdw Ward
$ c	$	$ c	$ c	$ c	$ c	$ c	$ c	$ c	$ c					

(1). 1936- after 2 weeks work and digging, this is the only corner stone I could find on the south line of Section Twp except Kansas Corner. (See (3) - Found later)
Large stone sticking out 18" - Top is 11" x 3½" Marked 6 notches on W side - R13E - Marked 6 notches East side R14E
1. 6" Hg B.P. Bears No 32.8' - Fc runs West.
2. 8" Hg B.P. of Kans B.Pts No 10.3' - Fc runs east.

(2) 9-1941- Found Orig Govt L.S. lying flat on So. side of corner Post. I set L.S. vertical on So. side of Corner Post.

(3) - 9-1941- B.E. Dale - I chained W. from S E Cor Sec 36-1-13 on random line 21,146.9' to S.W. Cor 33-1-13. Govt dist = 21,120.0' Over run 26.9' or 6.7' per mile or 3.35' per ½ m
I found L.S. 24" x 10" x 5" Setting out for S W Cor Sec 36-1-13. Found Stone at exactly calculated dist of 5286.7' and 3.8' South of line connecting the S E Cor Sec 36-1-13 and S W Cor Sec 33-1-13. Stone was even with surfac
I drove a 1¼" x 20" Pipe on So side stone to cover 12"
1. 1" x 30" Pipe Bro So in E & W Fc. 11.0' 2. 5" Hg Post Bro S E 13.4'
3. 16" Locust tree Bro NW 21.0' 4. 16" Locust tree Bro NW 40.6'
5. 24" Locust tree Bro E NE 40.6' 6. 1½" x 30" Pipe Bro No. 20.0'
7. Steel Fc W. side old road running No. Bro W. 48.5'

(1A) 10-17-55- Stone removed and later put back in hole by unknown parties. - I set stone down to stick out 15"
½ fire Brick under
Drove 2" x 3' Pipe on East side
1. 1" x 40" Pipe Bro No 33.0'

(4) - 10-17-55 - I chained No. from S E Cor 36-1-13 to NE Cor 25-1-13 - 10,586.4
¼ distance = 2647.6- Found ¼ Cor @ 2647.4' - L.S. 15 x 15 x 2"
Mkd ¼ - Covered 6" L.S. tipped - Set Vertical - placed ½ fire Brick under. Drove 1" x 30" Pipe on east side
1. No & So Fc Bro E. 2.2' 2. 4" Fc Post - 16d - SSE 5.8'
3. 4" Fc Post 16d - NNE 15.7' 4. So. Gate Post 16d No 59.8'
5. 50' So of cor. - fence is on line 6. 70' No of corner - fence is on line.

(5) 10-55 B.E. Dale - Set Set Corner on true line @ 5293.2 - half way between Sec Corner No & So. - Drove 1" x 12" Re bar with 1¼" x 2' Pipe on top
2 Pcs? beside
1. Fco No & So on line 2 1½" x 30" P No 33'
3 1" x 30" P. So 33' 4. 5" CP No 10.6'
5 4" Steel CP in Conc - Meas. To Conc Base 31.0'

1 — 2 — 13

STATE/[illegible]
General Fund.....Mills
School " ..... "
University " ..... "
..... " ..... "
Total.....Mills

Tax List for the Year 19.....

IN WHOSE NAME ASSESSED	REAL PROPERTY, LANDS, AND TOWN LOTS						PERSONAL PROPERTY	CONSOLIDATED TAXES				No. of Road Dist.	Labor Tax		DISTRICT SCHOOL TAXES				
	Description	Sec. or Lot	Tn. or Blk.	Rng.	Acres	Value	Value	State		County					No. of Dist.	District Tax		Bond Tax	
						$	$	$	c	$	c		$			$	c	$	c
Sec (3) Sec 2						(1)							(2)						
25 Pa. 5-																			
(3)																			

COUNTY LEVY.
General Fund.....Mills
Sinking " ..... "
Road " ..... "
Bridge " ..... "
Reg. B'd " ..... "
..... " ..... "
..... " ..... "
..... " ..... "
Total.....Mills

_____ County, Nebraska.

Precinct Tax $ c	Poll Tax $	City or Village Tax $ c	Total Tax $ c	Delinquent Taxes For $ c	Advertising Fees $ c	No. of Receipt	Date	By Whom Paid	P. O. Address	Here Write the Word "Paid"
		(1) Dillon Survey 1935 – Reestablish 1/4 Cor. – 1" Pipe & Brick								
		1. Hg row run No. is in line with cor.				2. Fc. run. W. Bra So. 36'				
		3. 1" Pipe Bra No. 33'				4 1" Pipe Bra So. 33'				
		(2) Dillon Survey 1935 – Original Cor. – 1" Pipe and Brick								
		1. Hg row run No. Bra E 28.0'				2. Hg row run. E. Bra No. 33.0'				
		3. Cor Post. Bra N E 40.0'				4. P. Pole Bra S E 45.3'				
		5 1" Pipe Bra N 45° E 46.6'				6. 1" Pipe Bra N 45° W 46.6'				
		Oct 19-1939 – B. E. Dale – Dillon Pipe tie N E. & N W. Cone. Pipe covered 2'								
		1. T.P. Bra N E 43.0'				2. Near Cor N W Cone. Wing Bra N E 37.4'				
		3. Near corner N E Cone Wing Bra N W 41.5'				4. Near Cor Cone. Parapet Bra S E 37.0'				
		5. Near Corner Cone. Parapet. Bra N W 39.0				6. 8" Hg CP. Bra N W. 54.4'				
		(3) 8-1941 BB Dale – Found 1/4 Cor in Hg row after much work. Found Cor. 2580.5 ft So. of N W Cor. Sec 1-2-13. L.S is in ℄ of No. & So Hg row – on No side of Hg tree chump and on West side of dead Hg stump. I drove 1" Pipe beside stone								
		1. Fc running W. Bra No. 18.2'				2. 20" Cor Hg tree Bra No. 18.2'				
		3. 5" Hg tree Bra So. 0.5'								

2-2-13

STATE LEVY.

General Fund.....Mills
School " ..... "
Univ'sity " ..... "
..... "
Total.....Mills

Tax List for the Year 19.....

IN WHOSE NAME ASSESSED	REAL PROPERTY, LANDS, AND TOWN LOTS						PERSONAL PROPERTY	CONSOLIDATED TAXES				No. of Road Dist.	Labor Tax		DISTRICT SCHOOL TAXES			
	Description	Sec. or Lot	Tn. or Blk.	Rng.	Acres	Value	Value	State		County					No. of Dist.	District Tax		Bond Tax	
						$	$	$	c	$	c		$			$	c	$	c

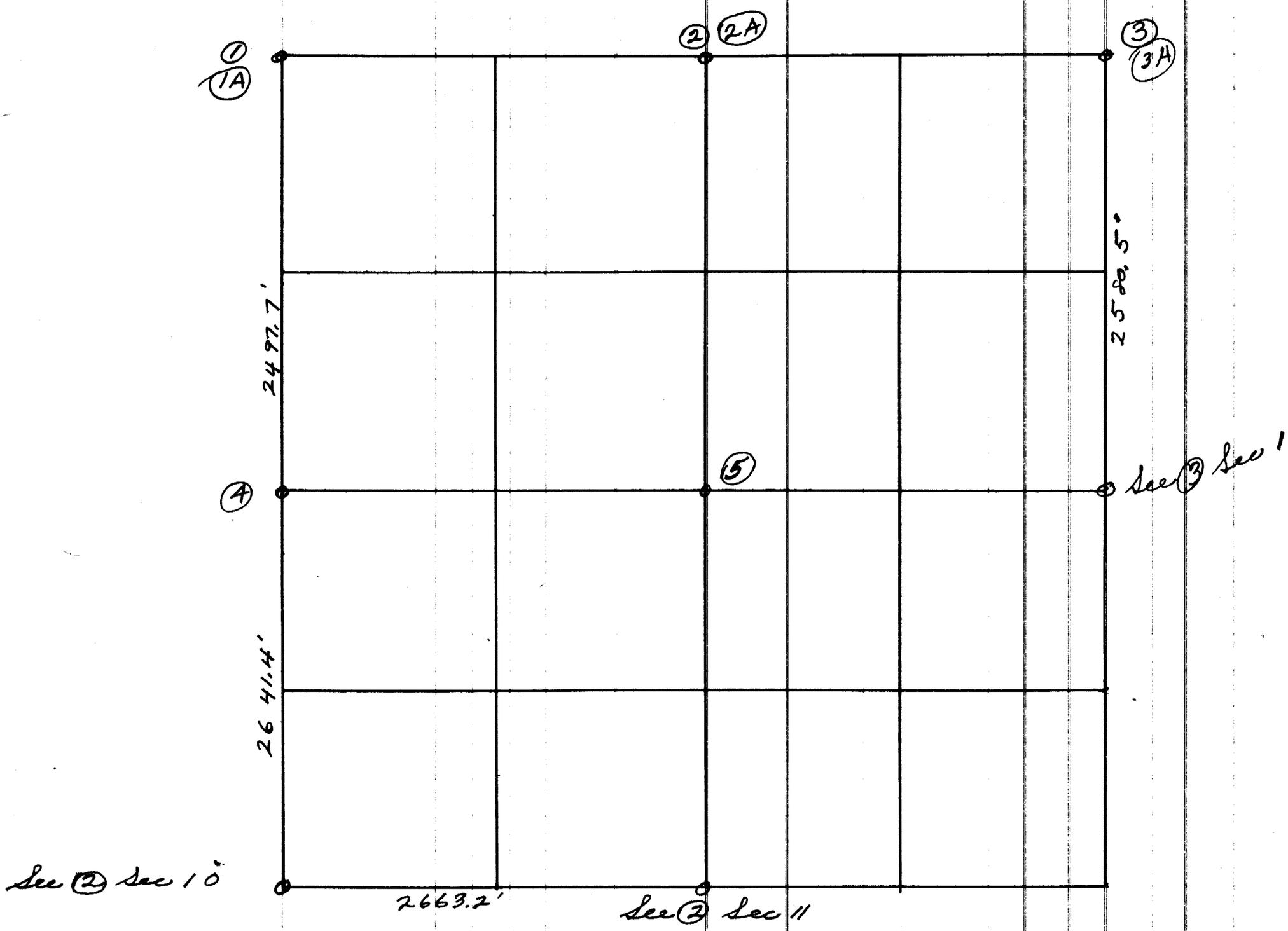

COUNTY LEVY.	
General Fund	Mills
Sinking "	"
Road "	"
Bridge "	"
Reg. B'd "	"
	"
	"
	"
Total	Mills

_____ County, Nebraska.

Precinct Tax	Poll Tax	City or Village Tax		Total Tax	Delinquent Taxes For	Advertising Fees	County Treasurer's Entry of Payment of Taxes: No. of Receipt	Date	By Whom Paid	P. O. Address	Here Write the Word "Paid"
$ c	$	$ c	$ c	$ c	$ c	$ c					

(1) Dillons Survey 1935 - Bottom original L. S. Hg stake over alone. Place 1" pipe and brick.
1. Row Hg stakes run So. is on line. 2. Hg row run. No. Bra. East 32.0'
3. Hg row run east Bra No 33.0' 4. 1" Pipe Bra So 50'
5. 1" Pipe Bra N 45° E 46.5'

(2) Dillons 1935 Reestablish Cor. Set 1" Pipe and Brick
1. Hg row run So Bra West 1.0' 2. Hg run No Bra E. 2.5 ft
3. Cor. Post (C.P.) Bra No. 41.0' 4. Cor. Post Bra So. 28.5'
5. 1" Pipe Bra No 33' 6. 1" Pipe Bra So. 33'

(3) Dillons 1935 Reestablish Cor. Set 1" Pipe and Brick
1. Fc run So is in line with Cor. 2. Fc run. No. Bra W. 2.0'
3. Cor Post Bra N 73.5' 4. Cor Posts Bra So. 53.0'
5. 1" Pipe Bra No 33' 6. 1" Pipe Bra So 33'

(1A) Oct 19-1939-B.C. Dale - Pipe Covered 2" - Dillons So pipe tie gone.
1. Grade Blade Bra So. 42.0 2. Nail 6" Hg C.P. Bra S & E 36.9'
3. Near Cor Conc. Perp. Bra SSW 16.3' 4. T.P. Guy Pole Bra SW 36.7'
5. P. Pole Bra S & E 49.0' 6. T.P. Bra N & E 54.0'
7. Near Cor Conc Hdwl Sowing Bra NW. 60.0'

(3A) - Apr. 1940 - B.C. Dale - Found Dillon Pipe covered 3" - Dillons Pipe gone, and So C.P. Moved
Add ties 1. B.T.P. E & W Bra No 33.0' 2. B T P Bra N & 60.1'
3 B T P Bra NW 69.8' 4. 1½" Pipe Bra No. 50.0'
5. B.P.P. Bra SW 51.7'

(2A) 7-11-1941 - B.C. Dale - Dillon Cor. is under Black top St. Hg. No Dillon Pipe tie gone.
From other ties I drove a 16d nail in Black top to mark cor. and placed new ties
1. Dillon 1" Pipe Bra So. 33.0' (On top Bank) 2. 1¼" Pipe Bra No on Slope 33.0'
3. 8" Hg Stub C.P. Bra No. 41.7' 4. 6" Hg tree Bra So. 28.3'
5. B T P. Bra NW 56.8' 6. C T P line E & W. Bra No. 32.5'

(4) - 8-1941 - B.C. Dale - Found 3" x 3' sharpened Hg stake set for ¼ Cor. as per surveyors record.
I drove a 1" x 20" Pipe beside stake.
1. 10" Pine C.P. Bra No. 33.6' 2. 5" Hg C.P. Bra No. 33.1'
3. B.P.P. Bra No - Little E. 34.3' 4. Fc & Hg row run No. are on line
5. T.P. Bra N.E. 45.6' 6. 8" Box Elder Bra S & E 56.7'
7. 6" Hg C.P. Bra SW 37.4' 8. T P Bra S W 40.0'
9. 1½" Pipe Bra No. 33.0' 10. 8" Hg C.P. in Conc. Bra S & E 60.1'

(5) - 8-1941 - B.C. Dale - I set center of Sec. at intersection of lines connecting the 4-¼ cors. Corner comes on
Br. floor. I drove Bolt in Br floor and 1¼" x 5' Pipe in ditch under Br. for corner.
1. TP Bra E N E 43.6' 2. PP Bra E S E 32.8' 3. 9" Oak C.P. Bra S & E 23.4' 4. 1¼" Pipe in Fc Bra S & E 26.4'
5. W end of Br Bra E W 19.6' 6. E. end of Br Bra E 13.4 7. So edge of Br Bra So. 9.6' 8. No Edge Br Bra No 4.8'
9. Lead Hg tree Bra SW 33.1' 10. 1¼" x 30" Pipe (3' E of end Hg tree) Bra S W. 31.2'
11. 1¼" x 30" Pipe by mail Box Post Bra [illegible] 43.5'

3-2-13

STATE LEVY.
General Fund.....Mills
School " ..... "
Univ'sity " ..... "
.... "
Total.....Mills

Tax List for the Year 19.....

IN WHOSE NAME ASSESSED	REAL PROPERTY, LANDS, AND TOWN LOTS					PERSONAL PROPERTY	CONSOLIDATED TAXES				No. of Road Dist.	Labor Tax	DISTRICT SCHOOL TAXES			
	Description	Sec. or Lot	Tn. or Blk.	Rng.	Acres	Value	Value	State		County			No. of Dist.	District Tax		Bond Tax	
						$	$	$	c	$	c		$		$	c	$	c

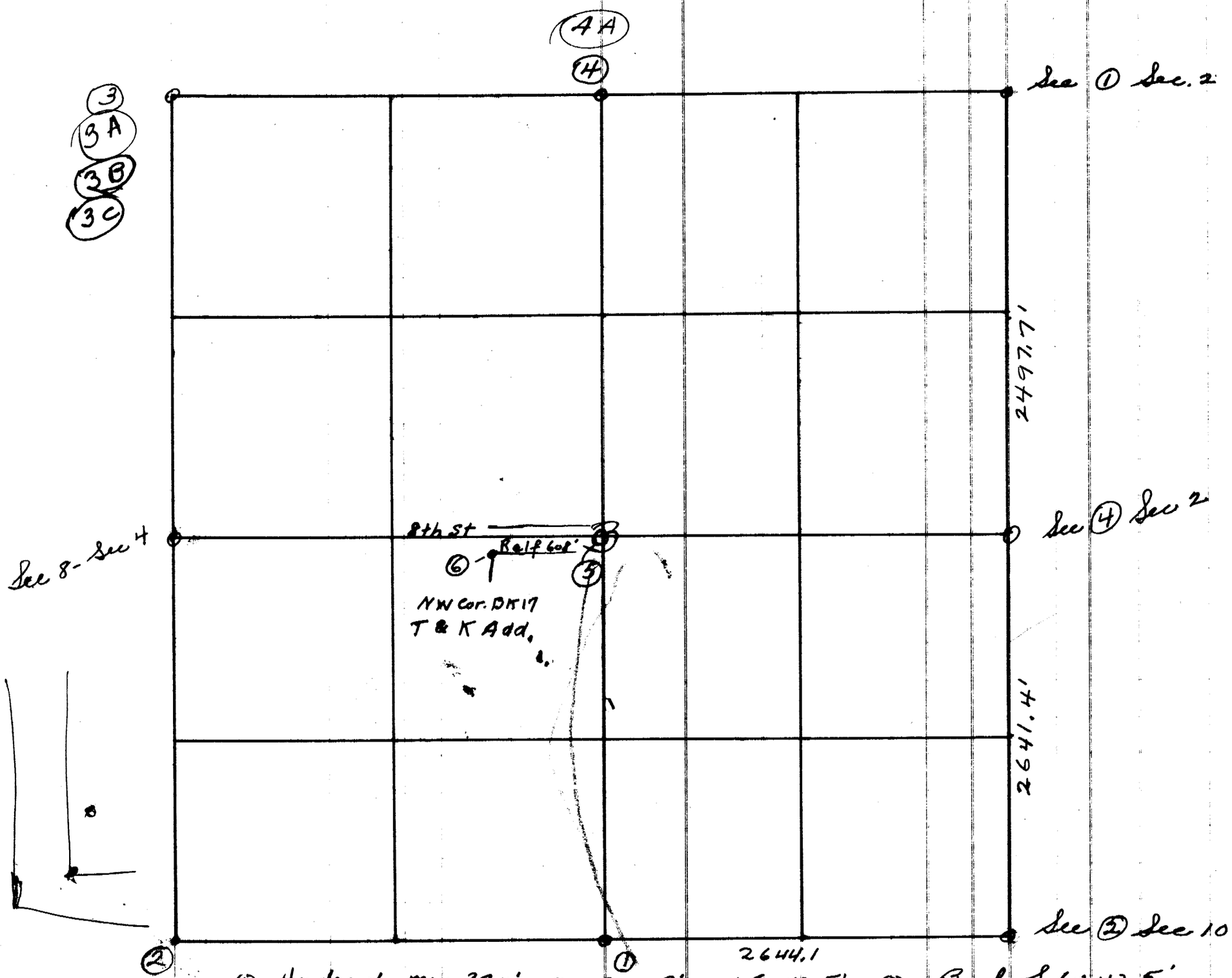

Relfs tie Book 1 - Page 24 — ① Hydrant NW 37.4' ② Iron Pin SE 42.5' ③ Brick SW 42.5'

(5) - Bldale - 11-24-43 - Bentley Sec 3-2-13 from J. F. Relfs tie Surveyors Record Book 1 - Page 24. Brick setting vertical and fire Hydrant still standing. Street Paved. Unknown if stone is under pavement. Add tie: 9 drive 1"X8" Pipe on E. side of Relfs Brick SW tie. ℄ of brick is 0.9' W. of W. edge of side walk and 48.0' So of inside corner of concrete walks on No. side street. ℄ of brick is 41.9' So. of fire hydrant.

1. South west corner of sidewalk intersection Bro NW 36.3'
2. 12" Hack berry tree Bro NE. 41.7'
3. So. edge steel catch basin in curb face Bro. NNE 30.0'
4. Hy row line E. is W line.
5. 8" Hy Corner Post Bro E 31.6'
6. P.P. Bro SE. 30.5'
7. 12" Cedar tree Bro ESE 56.4'
8. Faced concrete Curb Bro E. 15.0'
9. No. edge steel catch basin in curb face Bro SSE 36.9

(6) - See Relfs Survey Book 1 - Page 24 - ¾" gas pipe set for NW cor. Blk 17 - Tinker & Kings Add. Gas Pipe set covered 3" below side walk. 1. E. edge of No. So walk Bro W. 3.6' - 2. So. edge of walk running East - Bro No. 0.75'

Total .... Mills

______________ **County, Nebraska.**

Precinct Tax	Poll Tax	City or Village Tax		Total Tax	Delinquent Taxes For	Advertising Fees	No. of Receipt	Date	By Whom Paid	P. O. Address	Here Write the Word "Paid"
$ c	$	$ c	$ c	$ c	$ c $ c $ c	$ c					

① 1924 – 1931 – Cross on bronze or brass plate in center of intersection of Nemaha and Rose sts. in City of Humboldt.

② 1930 – Used section corner at Fence intersection ✓

③ – 12-18-1928 – A D Morrell, St Proj Engr. Stone removed and replaced while road was cut during construction of St Hy #4 Large Red flint with x on same, buried approximately 9 inches



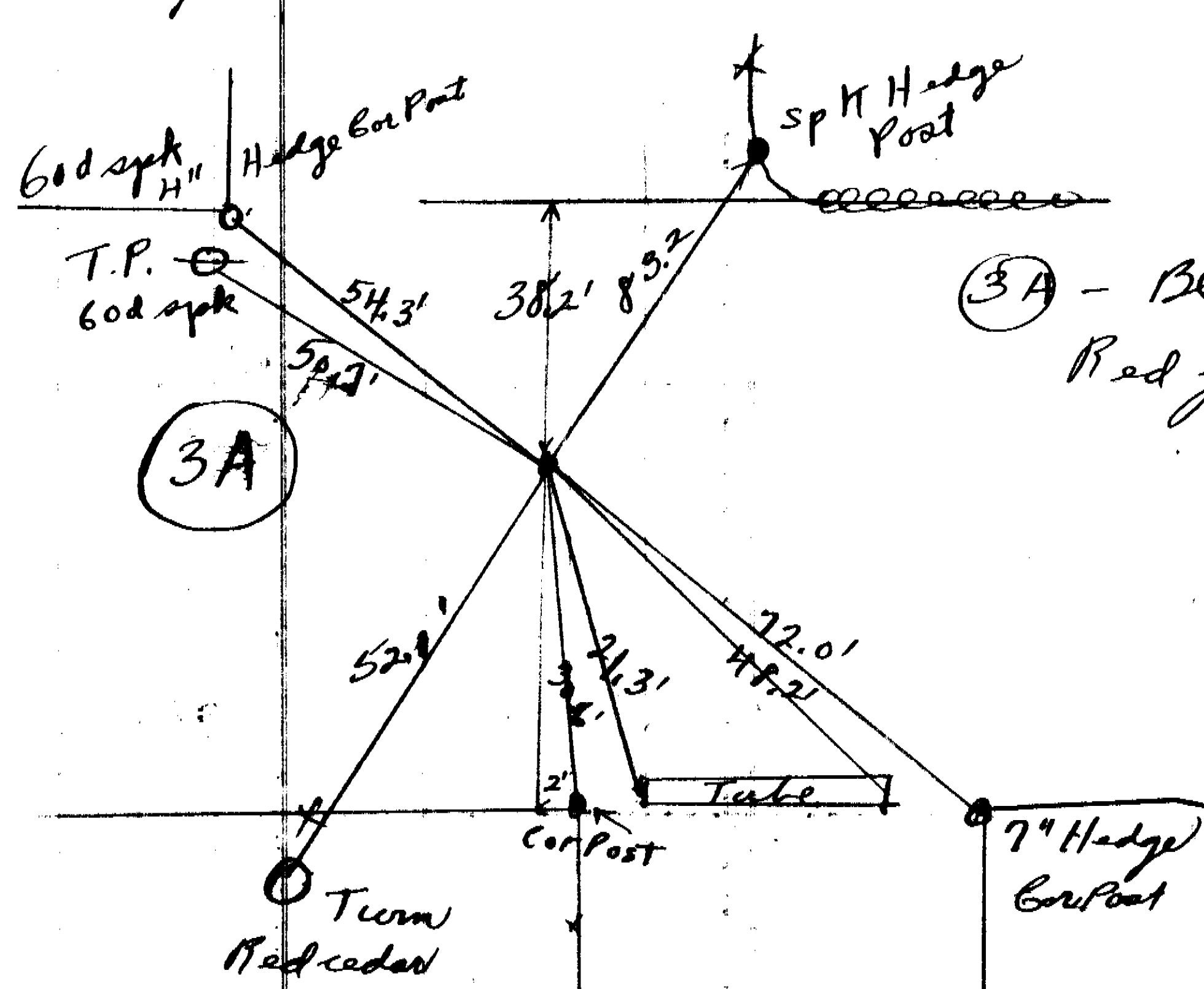

(3A) – Bl Dale 1934 – Red granite covered 2 inches

(3B) Dep. State Surveyor Dillons ties 1935 – 1. C.P. Brs So 31.5 and E 2.5' 2. C.P. Brs NW 55.0. 3. 1" Pipe Brs So 33' – 4. 1" Pipe Brs N45°W 46.6'

④ 1/4 Cor. Restab. by Dillon – 1" pipe and Brick. 1. Gate Post Brs No. 31.2' and E 2.0 2. 1" pipe Brs No 33.0'

(3C) – Sept 1940 – Corner removed by Road Const. Placed Add. ties
1. 1½" Pipe Brs NW 61.4' 2. 1" Pipe Brs So. 50' (Removed)
3. 12" Cedar tree Brs SW 71.7' 5. T.P-line No Brs NW 65.3' (Removed)
4. B P.P. Brs S E 72.0'
6. 2" Pipe Brs N E 87.9' (Removed) – Drove 1½" x 10" Pipe for corner
7. Near cor. NW Conc Wing Brs So and a little west 22.8'
8. Near Cor NE Conc. Wing Brs SE 43.0'

(4A) – Sept 1940 – Found Dillon pipe 33' No pulled out. Replaced in hole. Drove 16d spike in Blacktop.
1. Placed 1½" Pipe over 1" Pipe 33' No 2. T.P line run E & W. Brs No. 33.5'
3. B.T.P. Brs NW 42.3' 4. SW Cor Conc. Parapet Brs ENE 80.4'
5. 4" Hack Berry Brs NE 32.9'

4 - 2 - .

STATE LEVY.	
General Fund	Mills
School "	"
Univ'sity "	"
	"
Total	Mills

Tax List for the Year 19.....

IN WHOSE NAME ASSESSED	REAL PROPERTY, LANDS, AND TOWN LOTS						PERSONAL PROPERTY	CONSOLIDATED TAXES				No. of Road Dist.	Labor Tax		DISTRICT SCHOOL TAXES			
	Description	Sec. or Lot	Tn. or Blk.	Rng.	Acres	Value	Value	State		County					No. of Dist.	District Tax		Bond Tax	
						$	$	$	c	$	c		$			$	c	$	c

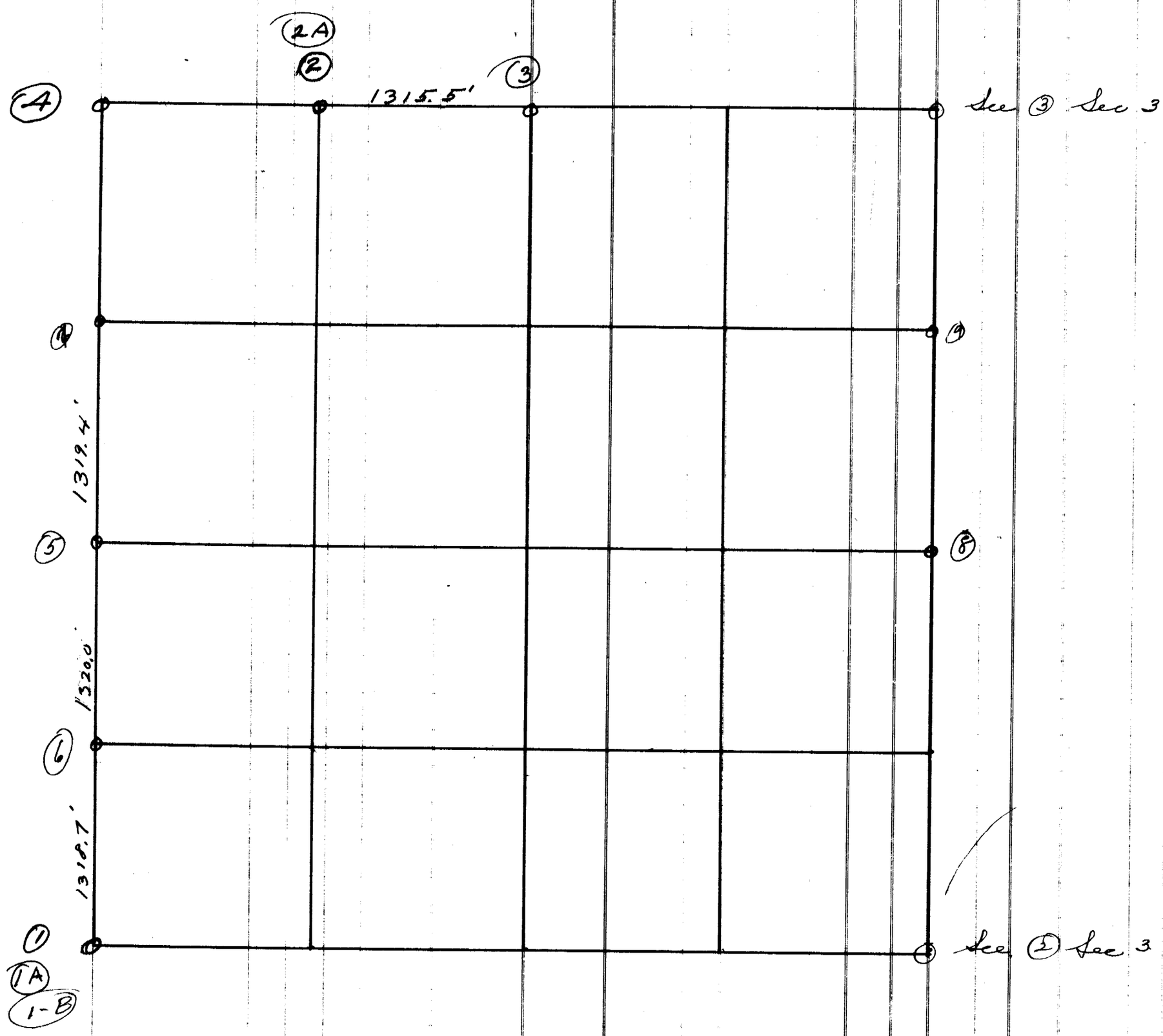

(1-B) 6-29-61 R.E.A. found stone with ½ brick with "+" on it - set 2"x2" stake on west to grade
1. Cor. is on line of fence south
2. So. 49.6 to 1½" pipe
3. N.E. 33.7 to Tel. pole

COUNTY LEVY.
General Fund.....Mills
Sinking " ..... "
Road " ..... "
Bridge " ..... "
Reg. B'd " ..... "
..... " ..... "
..... " ..... "
..... " ..... "
Total.....Mills

.....County, Nebraska.

Precinct Tax	Poll Tax	City or Village Tax	Total Tax	Delinquent Taxes For	Advertising Fees	No. of Receipt	Date	By Whom Paid	P. O. Address	Here Write the Word "Paid"
$ c	$	$ c	$ c	$ c	$ c					

(1) - 7-1940 - B & Dale - L.S. in ℄ of road covered 10" - I set ½ Brick on top
1. Fc run So. is on line
2. 5" Hg C.P. Bro So. 25.7'
3. 6" Hg E. Gate Post Bro S & E 35.0'
4. 1½" Pipe Bro So. 33.0'
5. 1½" Pipe Bro No. in Fc. 24.0'
6. T.P. Bro N & E 31.2'
7. 5" Hg Fc Post Bro No. 24.2'

(2) 7-1940 - B & Dale - Found L.S. Covered 4.0' - I set 1½" x 4' Pipe on top
1. 1½" Pipe Bro So. 50.0'
2. 1½" Pipe Bro No 50.0'
3. Fc run So Bro E. 3.0'
4. Fc run No. Bro W. 1.0'
(2A) - add. ties 1. 8" Hg C.P. of Fc running W. Bro No. 32.9
2. 5" Hg C.P. of Fc run E. Bro No. 41.1'
3. T.P. Bro No. 39.9'
4. P.P. Bro S & E 53.5'
5. 12" Hackberry Bro So. 30.8'
6. 4" Hg C.P. Bro So. 31.8'

(3) Sept 1940 - B & Dale - Re estab. ¼ Cor. 1315.5' E. of 1/16 corner on line bet. 1/16 cor. and Sec. Cor E
I drove 1" x 4" Pipe for corner.
1. 1½" x 3' Pipe Bro So. 40.0
2. P.P. line run So is on line
3. P.P. Bro So 66.2'
4. T.P. Bro N & E 61.0'
5. Cor. Post Bro NW 63.6'
6. SW cor. of House Bro N.N.W. 72.2'

(4) - Sept 1940 B & Dale - Re-estab Cor @ 6586.7' ⊞ of E 1/16 cor. on No. side Sec 6-2-13.
I drove 1" x 10" sq. shaft.
1. 1½" Pipe Bro No. 45.4'
2. 2" Pipe Bro So. 69.6'
3. No and So. Fcs Bro W 8.5'
4. T.P. Bro No. 49.6'
5. 7" Hg Fc Post Bro N N W 44.1'
6. Cor Post Bro So and Dale W 72.0'

(1A) - Jan 1952 - Ties under (1) all gone - I set new ties
(1) C.P. So. 25.0'
2. T.P. N & E 33.8'
3 P.P. S & E 92.1'
4 & 5. E. & W. P.P. line Bro So. 33.0'
5 E. & W. Fc Bro No. 26.0'
6. Fc So is on line
7 1½" Pipe Bro So 49.6'

(5) - Jan 1952 - Re-establish ¼ Cor. on true line with 1/16 cor north and Sec. cor ½ mile So.
Set Piece of copper covered lighting Rod 2' long - with ¾" x 2' Pipe on top.
(1) Hg rod West is on line
2. Fc So is on line
(3) Cor. Post Bears No. about 3.0'

(6) - Jan 1952. Found 1/16 cor stone covered 30" - Set Pipe on top.
1. Cor is 1' E. of large Cor. Post.

(7) - Jan 1952 Found 1/16 cor stone standing - 3" out of ground N So. side of Corner Post

(8) - Found original ¼ Cor - 1-1952 - L.S Covered 30" - Set Pipe on top - Corner on South side of Sec line

(9) - 1/16 cor standing

5-2-13

STATE LEVY.
General Fund.....Mills
School " ..... "
Univ'sity " ..... "
..... "
Total.....Mills

Tax List for the Year 19.....

IN WHOSE NAME ASSESSED	REAL PROPERTY, LANDS, AND TOWN LOTS					PERSONAL PROPERTY	CONSOLIDATED TAXES				No. of Road Dist.	Labor Tax		DISTRICT SCHOOL TAXES			
	Description	Sec. or Lot	Tn. or Blk.	Rng.	Acres	Value	Value	State		County					No. of Dist.	District Tax	Bond Tax
						$	$	$	c	$	c		$			$ c	$ c
Sec (3) Sec 31-3-13							(1)							Sec (4) Sec 4			
(2)														(7) - Sec 4			
													See				
See (2) Sec 6														(5) Sec 4			
													See				
														(6) Sec 4			
													See				
														See (1) Sec 4			

County Levy	
General Fund	Mills
Sinking "	"
Road "	"
Bridge "	"
Reg. B'd "	"
"	"
"	"
"	"
Total	Mills

County, Nebraska.

Precinct Tax	Poll Tax	City or Village Tax	Total Tax	Delinquent Taxes For	Advertising Fees	No. of Receipt	Date	By Whom Paid	P. O. Address	Here Write Word "Paid"
$ c.	$	$ c	$ c	$ c	$ c					

(1) - B & Dale - Sept 1940 - Re-estab. 1/4 Cor. - 3952.0 E. of E 1/16 cor on No side Sec 6 - 2 - 13. Drove 3/4" x 14" Re bar with 2" Bush on top on So edge of roadway.

1. Hg row run So. Bro E. 6.0'
2. 1 1/2" Pipe Bro So. 33.0'
3. 6" Hg C.P. Bro N N E 48.7'
4. B.P.P. Bro N.E. 59.5'
5. 4" Hg C.P. Bro N E 64.4'
6. 5" Hg C.P. Bro So. 24.0'
7. T.P Bro S S W 19.4'
8. Near cor. S W Cone. Wing Bro N N W 41.2'

(2) - B & Dale - Sept 1946 - Found L.S. sticking out of road 3". I set stones about 7" x 4" x 14" down vertical to cover 6". I drove 1/2" x 10" Bolt under stone

1. Old Hg row run east is on line
2. Fc run W. is on line
3. Old Hg stump row run No. Bro E. 22.5'
4. 3/4" x 4' G.P. on So side Hg stump Bro E 33.0'
5. Cor. Post Bro W. 21.1'
6. West Hg row Bro W. 25.5'

6-2-1-3

STATE LEVY.
...al Fund..................Mills
...ol " .... "
University " .... "
.... "
Total............Mills

Tax List for the Year 19......

IN WHOSE NAME ASSESSED	REAL PROPERTY, LANDS, AND TOWN LOTS						PERSONAL PROPERTY	CONSOLIDATED TAXES		No. of Road Dist.	Labor Tax		DISTRICT SCHOOL TAXES		
	Description	Sec. or Lot	Tn. or Blk.	Rng.	Acres	Value	Value	State	County				No. of Dist.	District Tax	Bond Tax
						$	$	$ c	$ c		$			$ c	$ c

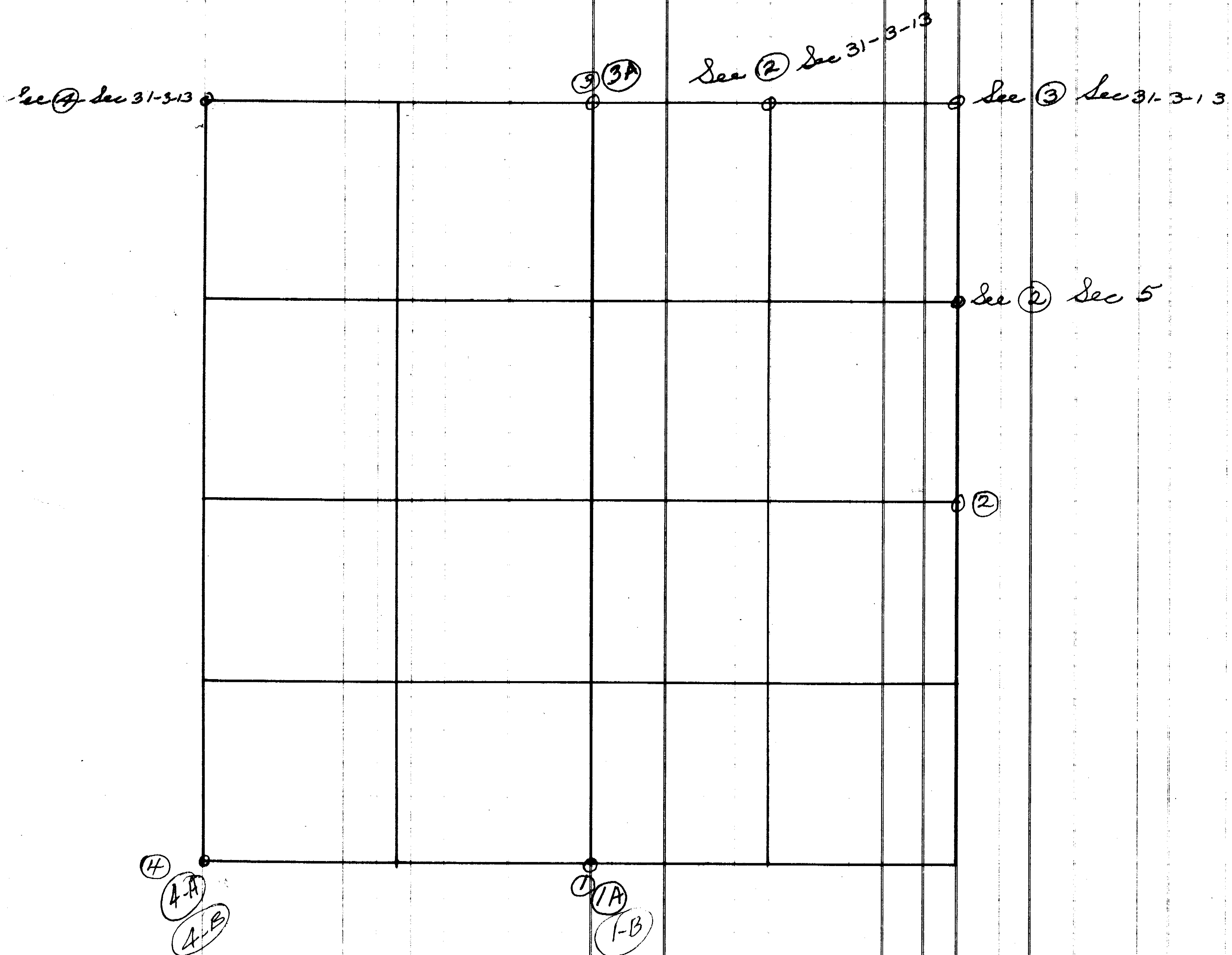

(1-B) 6-29-61 R.E.A. found large red stone with "+" on top - set 1½" x 24" pipe on west of 2"x2" stake
1. Cor. is on line of fence north
2. No. 32.8 to 2" pipe wit. Cor
3. N.E 44.2 to tel. pole

COUNTY LEVY.	
General Fund	Mills
Sinking "	"
Road "	"
Bridge "	"
Reg. B'd "	"
"	"
"	"
"	"
Total	Mills

..... County, Nebraska.

Precinct Tax	Poll Tax	City or Village Tax		Total Tax	Delinquent Taxes for			Advertising Fees	No. of Receipt	Date	By Whom Paid	P. O. Address	Here Write the Word "Paid"
$ c	$	$ c	$ c	$ c	$ c	$ c	$ c	$ c					

(1) J. F. Relf survey - 1915 - Book I - Page 12 - Set a limestone 14 x 6 x 5 in. marked x with brick under from which a phone pole stands 39° W, 38.7 ft dist. A light pole bears S 9° 45' W, 31.6 ft.

(2) J. F. Relf survey - 1915 - Book I - Page 12 -. A lime stone marked 1/4, Top of which was broken off. Lowered stone and placed a boulder on top and filled hole around stone with black soil from which a limestone set east 30 ft. with hole filled with sand. An iron shaft 3' long bears west 30 ft dist.

(3) J. F. Relf survey - 1915 - Book 1 - Page 12 - A limestone marked + from which an oak tree 12" dia bears N 14° E, 33.8 ft. A Phone pole bears S 18° - 45' W, 27.7 ft dist. (Note - These ties and stone were most likely destroyed by St Hy road work in 1928)

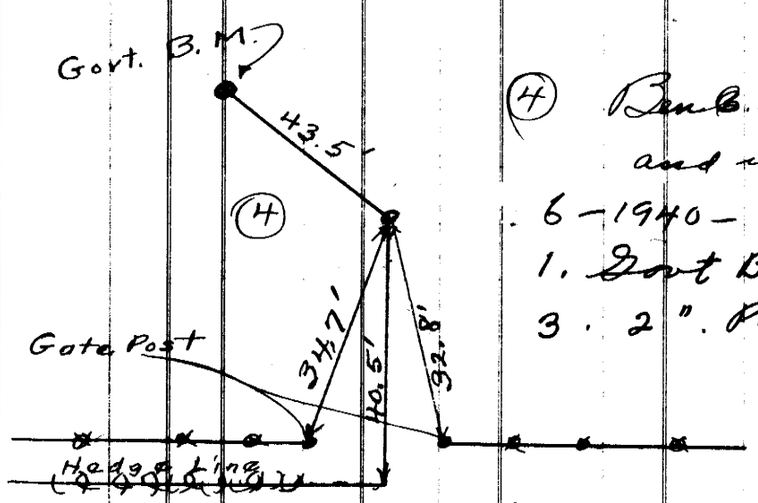

(4) B. C. Dale - Oct. 1932 - Large L. S. even with surface and in center line of road both ways.
6 - 1940 - Add. and new ties. - L S. Covered 2" - Covered later by road grading
1. Govt B.M Bro NW 43.5. 2. 7" Hg 6 Pin Conc. Bro SW 40.6'
3. 2". Pipe Bro N-E 52.8' 4. T.P. Bro W. S.W. 56.0'

(1A) - 6 - 1940 - Found Relfs cor. - L S with + on top. covered 10"
1. 2" Pipe Bro No. 33.0' 2. 1½" Pipe Bro So. 33.0'
3. Fence No. is on line 4. G.P. of Fence W. Bro No 33.9'
5. G.P. of Fence E Bro No. 30.3' 6. T.P. Bro S.S.W. 46.5'
7. P.P. line E & W. Bro So. 32.3'

(3A) Aug 1940 B.C. Dale - after much deep digging found 1/4 cor - L.S in ℄ Road - Covered 5.0' - I set 1½" Pipe over to come near surface. (Old ties were useless)
1. 1½" Pipe Bro No 40.0' 2. 1½" Pipe Bro So. 40.0'
3 Fence No. Bro E. 1.0' 4. Fence So. Bro W. 4.5'
5. 18" Burr Oak (No tree of 3 tree group) Bro N N E 40.5' 6. SW 15" Oak of 3 tree group Bro N N-E 32.7'
7. ~~S E 24" Oak of 3 tree group Bro N N W. 33.1'~~ 8. B.T.P. Bro S S W 33.1'
9. 3" Hg G.P. Bro S S W 34.0' 10. 3" Hg G.P. Bro No. 33.5'

(4-A) B.C. Dale (4-24-58) Additional ties
1. B.T.P. N.W. 46.3 3. P.P. line No. bears E. 33'
2. P.P. line E Brs. So. 32.9 4. 6" Cor. Post S.S.E. 34.3

(4-B) R.E.A. 5-3-61 found 2" pipe - set 2x2 in pipe to grade
N.W. 46.8' to tel. pole — N.E 83.2 to REA P.P.
N.W. 44.9 to 3" Gov. B.M. pipe

7 — 2 — 13

STATE LEVY.
General Fund.....Mills
School " ..... "
Univ'sity " ..... "
.... "
Total.....Mills

Tax List for the Year 19.....

IN WHOSE NAME ASSESSED	REAL PROPERTY, LANDS, AND TOWN LOTS						PERSONAL PROPERTY	CONSOLIDATED TAXES				No. of Road Dist.	Labor Tax		DISTRICT SCHOOL TAXES				
	Description	Sec. or Lot	Tn. or Blk.	Rng.	Acres	Value	Value	State		County					No. of Dist.	District Tax		Bond Tax	
						$	$	$	c	$	c		$			$	c	$	c
See (4) Sec. 6	See (1) Sec 6													See Pol Jury Sect					

COUNTY LEVY.		
General Fund	.....	Mills
Sinking "	.....	"
Road "	.....	"
Bridge "	.....	"
Reg. B'd "	.....	"
..... "	.....	"
..... "	.....	"
..... "	.....	"
Total	.....	Mills

.....County, Nebraska.

Precinct Tax		Poll Tax	City or Village Tax				Total Tax		Delinquent Taxes for								Advertising Fees		No. of Receipt	Date	By Whom Paid	P. O. Address	Here Write the Word "Paid"
$	c	$	$	c	$	c	$	c	$	c	$	c	$	c	$	c	$	c					

8 — 2 — 13

STATE LEVY.
General Fund.....Mills
School " ..... "
Univ'sity " ..... "
.... "
Total.....Mills

Tax List for the Year 19.....

IN WHOSE NAME ASSESSED	REAL PROPERTY, LANDS, AND TOWN LOTS					PERSONAL PROPERTY	CONSOLIDATED TAXES				No. of Road Dist.	Labor Tax		DISTRICT SCHOOL TAXES			
	Description	Sec. or Lot	Tn. or Blk.	Rng.	Acres	Value	Value	State		County				No. of Dist.	District Tax		Bond Tax	
						$	$	$	c	$	c		$		$	c	$	c
													See ① See 4					
													① Take for See ① Sec 16 - Grindstead					



COUNTY LEVY.	
General Fund	Mills
Sinking "	"
Road "	"
Bridge "	"
Reg. B'd "	"
"	"
"	"
"	"
Total	Mills

..... County, Nebraska.

Precinct Tax	Poll Tax	City or Village Tax		Total Tax	Delinquent Taxes for				Advertising Fees	County Treasurer's Entry of Payment of Taxes: No. of Receipt	Date	By Whom Paid	P. O. Address	Here Write the Word "Paid"
$ c	$	$ c	$ c	$ c	$ c	$ c	$ c	$ c	$ c					
(1)	1938 - L. S. Covered 18" - I placed 1" x 24" D.P. on West side stone													
	1. Drove 1" x 24" D.P. Not in fence line 33'													
	2. Drove 1½" x 24" D.P. West in fence line 33'													
	3. 6" Hg C.P. Bro W. 24.6'. 4.- 5" Hg C.P. Bro No. 24.0'													
	5. 12" Wild Cherry tree Bro E M E 73.0'													

9 - 2 - 13

STATE LEVY.
General Fund.....Mills
School " ..... "
Univ'sity " ..... "
.... "
Total.....Mills

Tax List for the Year 19.....

IN WHOSE NAME ASSESSED	REAL PROPERTY, LANDS, AND TOWN LOTS					PERSONAL PROPERTY	CONSOLIDATED TAXES		No. of Road Dist.	Labor Tax		DISTRICT SCHOOL TAXES		
	Description	Sec. or Lot / Tn. or Blk.	Rng.	Acres	Value $	Value $	State $ c	County $ c		$		No. of Dist.	District Tax $ c	Bond Tax $ c
See ① Sec 4								②		②	See ②	See ③		
See ① Sec 16.							①							

COUNTY LEVY.	
General Fund	Mills
Sinking "	"
Road "	"
Bridge "	"
Reg. B'd "	"
	"
	"
	"
Total	Mills

_____ County, Nebraska.

Precinct Tax	Poll Tax	City or Village Tax		Total Tax	Delinquent Taxes For	Advertising Fees	No. of Receipt	Date	By Whom Paid	P. O. Address	Here Write the Word "Paid"
$ c	$	$ c	$ c	$ c	$ c $ c $ c	$ c					

(1) May 1940 – Found 1/4 Cor. at approx location given by Albert Rist as used by Shildneck on survey. Shildneck stake beside stone. L.S setting vertical and covered 16". I set track pin and 1/2 Brick over stone.

1. Fe rum So. Bro E. 0.8'
2. Fe rum No. Bro W. 1.3'
3. 8" Hg C.P. Bro So. 17.4'
4. 2" Pipe Bro So. 33.0'
5. 2" Pipe Bro No. 33.0'
6. 6" Hg C.P. Bro NNW 22.5'
7. Cor Post 8" Hg Bro NE 34.5'
8. 8" Mulberry tree Bro NW. 36.2'

Aug 1952 – P.P. NW 43.4'

R.E.A. 6-28-61

(2) (1/16 Cor. N. 1/4 N.E. 1/4 Sec. 9-2-13)?

found stone with steel pin on North - set 2"x2" on east 3.0? top over stone corner

1. cor. is on line of west cemetery fence north
2. North 33.3 to N.W. cor. of brick cem. cor.
3. North 31.1 to S.W. " " " " "
4. South 35.1 to ☐ conc post

10 — 2 — 13

Tax List for the Year 19.....

STATE LEVY.	
General Fund	Mills
School "	"
Univ'sity "	"
	"
Total	Mills

IN WHOSE NAME ASSESSED	REAL PROPERTY, LANDS, AND TOWN LOTS					PERSONAL PROPERTY	CONSOLIDATED TAXES				No. of Road Dist.	Labor Tax		DISTRICT SCHOOL TAXES			
	Description	Sec. or Lot	Tn. or Blk.	Rng.	Acres	Value	Value	State		County				No. of Dist.	District Tax		Bond Tax	
						$	$	$	c	$	c		$		$	c	$	c

See (1) Sec 3

See (2) Sec 3

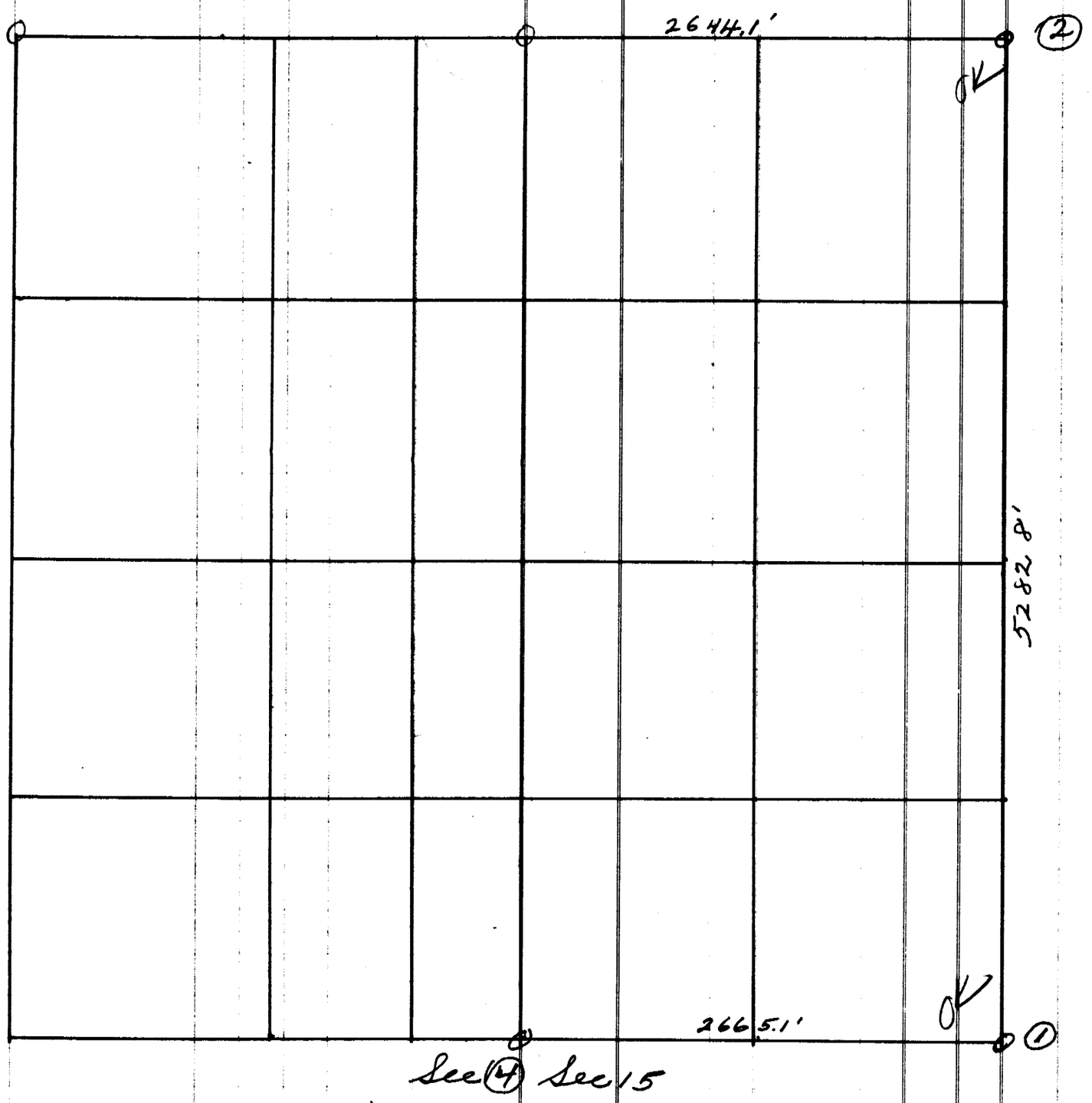

See (4) Sec 15

COUNTY LEVY.	
General Fund	Mills
Sinking "	"
Road "	"
Bridge "	"
Reg. B'd "	"
	"
	"
	"
Total	Mills

_____ County, Nebraska.

Precinct Tax $ c	Poll Tax $	City or Village Tax $ c	$ c	Total Tax $ c	Delinquent Taxes for $ c	Advertising Fees $ c	No. of Receipt	Date	By Whom Paid	P. O. Address	Here Write the Word "Paid"

SW qtr

(1) 8-1941-BB. Hale - I chained from 1/4 Cor 14/15-2-13 No. 10,565.5' to Hg Stake set for 1/4 Cor Bet Sec. 2 & 3-2-13 and 13,063.2 to NW Cor of Sec 2-2-13. I chained E. from the 1/4 Cor on the So. side of 10-2-15 to 1/4 Cor So. side 11-2-13 - 5327.0 ft. By Prop. I set cor 2665.1' E of 1/4 cor So Side 10 and 2661.9 W. of 1/4 cor So side 11-2-13 and 2641.4 No. of 1/4 Cor Between Secs. 14 & 15-2-13. I drove a 3/4" x 18" Pipe for corner with 1 1/2" x 14" Pipe on top to stick out 4"

1. 9" Twin Hackberry tree Bro NW 49.3'
2. 6" Hg EP of Fc run W. Bro NNW 32.0'
3. Fc running No. Bro W. 15.0'
4. 1 1/2" x 30" Pipe Bro No. 33.0'
5. + (cross) in 6' x 6' Limestone lying flat on bank Beare NE 36.5'
6. New Fc run W Bro No. 28.5'
7. Old Fc run E. Bro No. 40.3'

NW qtr

(2) 8-1941-BB Hale - I chained from 1/4 Cor 14/15-2-13 No. 10,565.5' to Hg stake set for 1/4 Cor Bet 2 & 3-2-13 and 13,063.2' to NW Cor Sec 2-2-13. I chained E. from the 1/4 Cor on No. side of Sec 10-2-13 - 5307.3 ft to the 1/4 Cor on No side 11-2-13. By Prop. I set N & W Cor Sec 10 at 2644.1' E of 1/4 cor and 2663.2' W of 1/4 Cor E. Also 7924.2' No of 1/4 Cor So. and 2641.4 So. of 1/4 Cor No. Cor is on RR. Right of way on So embankment and in west embankment of ditch running So. I drove a 1 1/4" x 5' pipe for corner.

1. Top centre Cone. 8" x 8" Cor Fc. Post Bro SE 125.4'
2. Telegraph Pole Bro NNW 86.4'
3. 1 1/4" x 24 Pipe Bro due No. at point halfway between rails of 2 tracks which are 11.0' apart - 37.0'
4. ℄ Top Joint So Rail Main line RR track Bro NW 32.1
5. ℄ Top Joint So Rail Main Line RR Bro NE 33.5'
6. ℄ Main Line C.B.&Q RR Bro No. 28.9'

STATE LEVY.	
General Fund	Mills
School "	"
Univ'sity "	"
	"
Total	Mills

11-2-13

Tax List for the Year 19

IN WHOSE NAME ASSESSED	REAL PROPERTY, LANDS, AND TOWN LOTS						PERSONAL PROPERTY	CONSOLIDATED TAXES				No. of Road Dist.	Labor Tax		DISTRICT SCHOOL TAXES				
	Description	Sec. or Lot	Tn. or Blk.	Rng.	Acres	Value	Value	State		County					No. of Dist.	District Tax		Bond Tax	
						$	$	$	c	$	c		$			$	c	$	c
See (2) Sec 10	2663.2'						(2) OK												
5282.2'																			
See (1) Sec 10	2661.9'						(1) OK												
							14												

COUNTY LEVY.	
General Fund	Mills
Sinking "	"
Road "	"
Bridge "	"
Reg. B'd "	"
	"
	"
	"
Total	Mills

_____ County, Nebraska.

Precinct Tax $ c	Poll Tax $	City or Village Tax $ c		Total Tax $ c	Delinquent Taxes for $ c	$ c	$ c	Advertising Fees $ c	No. of Receipt	Date	By Whom Paid	P. O. Address	Here Write the Word "Paid"
			(1) - 8-1941 B G Dale - Found 1/4 Cor. L. S. 5327.0' E. of 1/4 Cor on So Side Sec. 10-2-13 L. S. Setting Vert. covered 6" - I placed 1 1/2" X 24" Pipe on East side of stone										
			1. 2" Hg Fc Post in E 1/4 W. Fc Bro No 2.7'						2. 16" Elm Stump Bro E. in Fc 37.2'				
			3. 12" Elm stump Bro So. 74.9'						4. 24" Elm tree Bro SW 100.0'				
			5. 14" Elm tree Bro W. in Fc. 86.4'						6. 20" dead Box elder stump Bro W 15.8'				
			7. Cor. is Approx 350' W. of 1st creek crossing. Elm Stumps used as witnesses are on No Bank Creek										
			(2) - 8-1941 B G Dale - after much measuring and digging, I found 1/4 Cor. Stone. Stone is on south shoulder of road and covered 8". I placed 1 1/4" x 6" Pipe on top. Stone is 5307.3 ft. east of 1/4 Cor on No Side Sec 10-2-13.										
			1. 1 1/2" Pipe Bro So. along fc. 17.5'						2. 6" Hg Post Bro So. 18.2'				
			3. P. Pole Bro S E 26.0'						4. 8" Hg W. gate Post Bro NNW 44.2'				
			5. 7" Hg E. Gate Post Bro NNE 44.2'						6. W. end top of 18" CMP Bro NNW 38.0'				
			7. E. end top of 18" CMP. Bro NNE. 37.6'						8. TP Bro E NE 66.9'				

12 - 2 - 13

STATE LEVY.
General Fund..................Mills
School " .... "
Univ'sity " .... "
.... "
Total............Mills

Tax List for the Year 19........

IN WHOSE NAME ASSESSED	REAL PROPERTY, LANDS, AND TOWN LOTS						PERSONAL PROPERTY	CONSOLIDATED TAXES		No. of Road Dist.	Labor Tax		DISTRICT SCHOOL TAXES		
	Description	Sec. or Lot	Tn. or Blk.	Rng.	Acres	Value	Value	State	County				No. of Dist.	District Tax	Bond Tax
						$	$	$ c	$ c		$			$ c	$ c

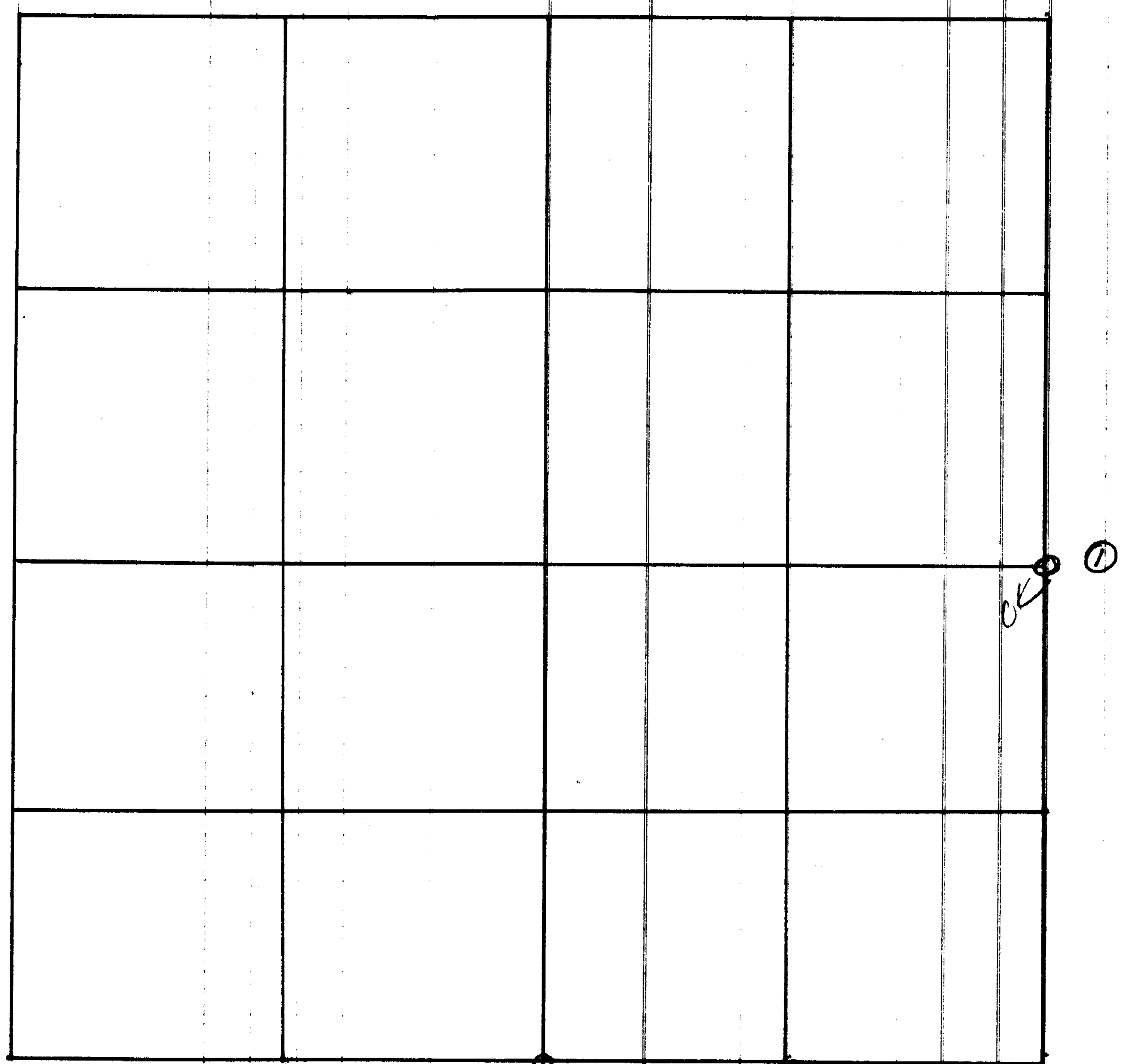

See ② Sec 13

_____ County, Nebraska.

		TOTAL TAX	DELINQUENT TAXES FOR								COUNTY TREASURER'S ENTRY OF PAYMENT OF TAXES				
										Advertising Fees	No. of Receipt	Date	By Whom Paid	P. O. Address	Here Write the Word "Paid"
	c	$ c	$	c	$	c	$	c	$	c					
36	Dale	1939-	L.S. - Sage top is 2½" x 9" - Sticks out of ground 2"												
	Claimed to be Original corner by Henry Hudson. I drove 1½" x 3' D.P. on NO side stone.														
	1.		C.P. Bro		W SW		13'				2.		No. and So. Fo. Bro W.	12.4'	
	3		No. and So. Pow large Hg stumps										Bro. E.	38'	
	4.		1½" x 3' D.P.				Bro E.		33'						

13-2-13

STATE LEVY.

General Fund.....Mills
School " ..... "
Univ'sity " ..... "
..... "

Total.....Mills

Tax List for the Year 19.....

IN WHOSE NAME ASSESSED	REAL PROPERTY, LANDS, AND TOWN LOTS						PERSONAL PROPERTY	CONSOLIDATED TAXES				No. of Road Dist.	Labor Tax		No. of Dist.
	Description	Sec. or Lot	Tn. or Blk.	Rng.	Acres	Value	Value	State		County					
						$	$	$	c	$	c		$		

(2)

OK

(1) 1304.5' (3) 1303.7' (4)

OK

(5) Temp. Cor. E&.W.

Sec 3 Sec 24

COUNTY LEVY.	
General Fund	Mills
Sinking "	"
Road "	"
Bridge "	"
Reg. B'd "	"
"	"
"	"
"	"
Total	Mills

_____ County, Nebraska.

Precinct Tax	Poll Tax	City or Village Tax		Total Tax	Delinquent Taxes For	Advertising Fees	No. of Receipt	Date	By Whom Paid	P. O. Address	Here Write the Word "Paid"
$ c	$	$ c	$ c	$ c	$ c $ c $ c	$ c					

(1) - 1/16 Cor stone - Red granite even with surface. Pc old L. S. Beardslee stone.
1. I drove 3/4" x 16" Re Bar on No. side stone (Note is stone is too far west - It is not on line between 1/4 Sec. cors)
2. Hg Run No Bro E 26.5'
3. Hg Run So Bro W 24.5'
4. Old car axle - 1 1/4" x 30" - 33' E in Hg. 5. - 2"x18" D.P. 33' W. in Hg Stump Row Run W.
Aug 1943 - Stone covered 10" - I set Pc L.S. on top 2"x6"x9" - Axle (4) gone - I drove 1 1/4"x3' Pipe - 33.0' E. (5.) 5" walnut tree W NW 26.6'

(2) - 1/4 Cor No Pollard Nemaha Bridge - L. S. Covered 10".
1. L. S. in line with fences E and W.
2. Drove 1" x 36" D.P. 33' E
3. Drove 1 1/4" x 42" D.P. 33' W.

(3) - Aug 1943 - Found large limestone covered 3" - standing 3 ft south east of large corner hedge tree See surveyors Record Book B - Page 364

(4) - Aug 1943 - Found stone after much excavation - Covered 12 inches. Stone is about 10 ft east of a line from S E cor Sec 13 to 1/4 cor on east side of Sec. 12. - See surveyors record Book B-P 364 Stone is on line with fence running west and 8.2 ft east of cor. post for fence running north.

(5) 8-23-43 - Bl Dale - I chained east from S E cor of Sec 15 - 2 - 13 - @ 1360.0 Fc So. - 2674.3 - 1/4 cor. stone - 4011 - 1/16 Fc No - 5348.0 Sec line Fc No - 10,558.7' S. E. cor. Sec 13. - 2 - 13 on range line.
10,558.7 minus 5348.0 = 5210.7' Cor Dist = 5215.3 Stat Dist Bet 14 & 23 = 5319.6' or 1/2 mile 2659.8'
Prop Measurement does not fit improvements at 1/4 cor. So. side 14. Beckwith made E - 1/2 mile on So side 13 @ 2596.4', 1/2 of 5210.7' = 2605.35 = diff with Beckwith 9.0'. I split diff. and set Temp. cor. @ 2609.8' from W. and 2600.9' from East - Set 3/4" x 12" Pipe
1. No. gate Post Bro Dist E 32.0'
2. Red Boxelder Post Bro S E 27.0'
3. 8" Hg B. P. Bro NW 40.5'
4. So. B.P. Cemetery Bro SW 37.8'
(Note - John Voelker - who owned and lived many yrs 1/4 mile south - claimed corner was west of center of road as noticed while dragging road.
Sept 52. Add Tree 1. T.P. SW 39.7' 2. 8" Walnut tree SW 38.2'
3. T.P. NNW 57.2' 4. B. P. Pole S E 48.3'

14-2-13

STATE LEVY.

General Fund.....Mills
School " ..... "
Univ'sity " ..... "
.... "

Total.....Mills

Tax List for the Year 19.....

IN WHOSE NAME ASSESSED	REAL PROPERTY, LANDS, AND TOWN LOTS						PERSONAL PROPERTY	CONSOLIDATED TAXES				No. of Road Dist.	Labor Tax		DISTRICT SCHOOL TAXES			
	Description	Sec. or Lot	Tn. or Blk.	Rng.	Acres	Value	Value	State		County					No. of Dist.	District Tax		Bond Tax	
						$	$	$	c	$	c		$			$	c	$	c
See ① Sec 10	2661.9'					See ① Sec 11													
2641.4'																			
①																			
See ③ Sec 15						②													
	NE																		
	SE	SW	NW																
	"	"	"																

County, Nebraska.

Precinct Tax	Poll Tax	City or Village Tax		Total Tax	Delinquent Taxes for	Advertising Fees	No. of Receipt	Date	By Whom Paid	P. O. Address	Here Write the Word "Paid".
$ c	$	$ c	$ c	$ c	$ c	$ c	$ c				

(1) 1935 - L.S. 12 x 12 x 2" Setting 5 feet N E of corner of Hedge. 8-1941 Stone out of ground 4"
I drove 3/4" Pipe N & side stone - 1/2" x 16" Pipe SW side. 1. 6 & 7" dead Hg tree SW 4.2' 2. 6" Hg C.P. Brs No. 1.0'

(2) 4-1-39 - B.C. Dale L.S even with surface.
1. Fc. Rim No is on line 2. C.P. Brs No. 25.9'
3. 1 1/2" x 3' G.P. Brs No 33' 4. Hg row run So. Brs W. 11.5'
5. Hg row run E. Brs So. 26.5' 6. 8" Hg tree Brs So. 27.5'
7. Hole - 6" in dia and 6" deep in SW. corner of 3'x7' L. Stone laying - flat on surface in corner of field Bears N NE 39.5'
7-1941 B.C. Dale - Large L.S. 8 x 5 x 22 setting edge ways in ¢ road. Pael Stone Vert. and placed 1/2 Brick on W. side stone - Placed add. ties
1. Nail 10" Hg tree Brs So. 27.1' 2. 5" Hg C.P. Brs No. 25.9'
3. 2" x 24" Pipe Brs So. 33.0' 4. 4" Hg C.P. Brs S SW. 27.3'

T5-2-13

Tax List for the Year 19

...Levy.
...Fund .... Mills
...l " .... "
...sity " .... "
.... Mills

In Whose Name Assessed	Real Property, Lands, and Town Lots						Personal Property	Consolidated Taxes		No. of Road Dist.	Labor Tax		District School Taxes		
	Description	Sec. or Lot	Tn. or Blk.	Rng.	Acres	Value	Value	State	County				No. of Dist.	District Tax	Bond Tax
						$	$	$ c	$ c		$			$ c	$ c

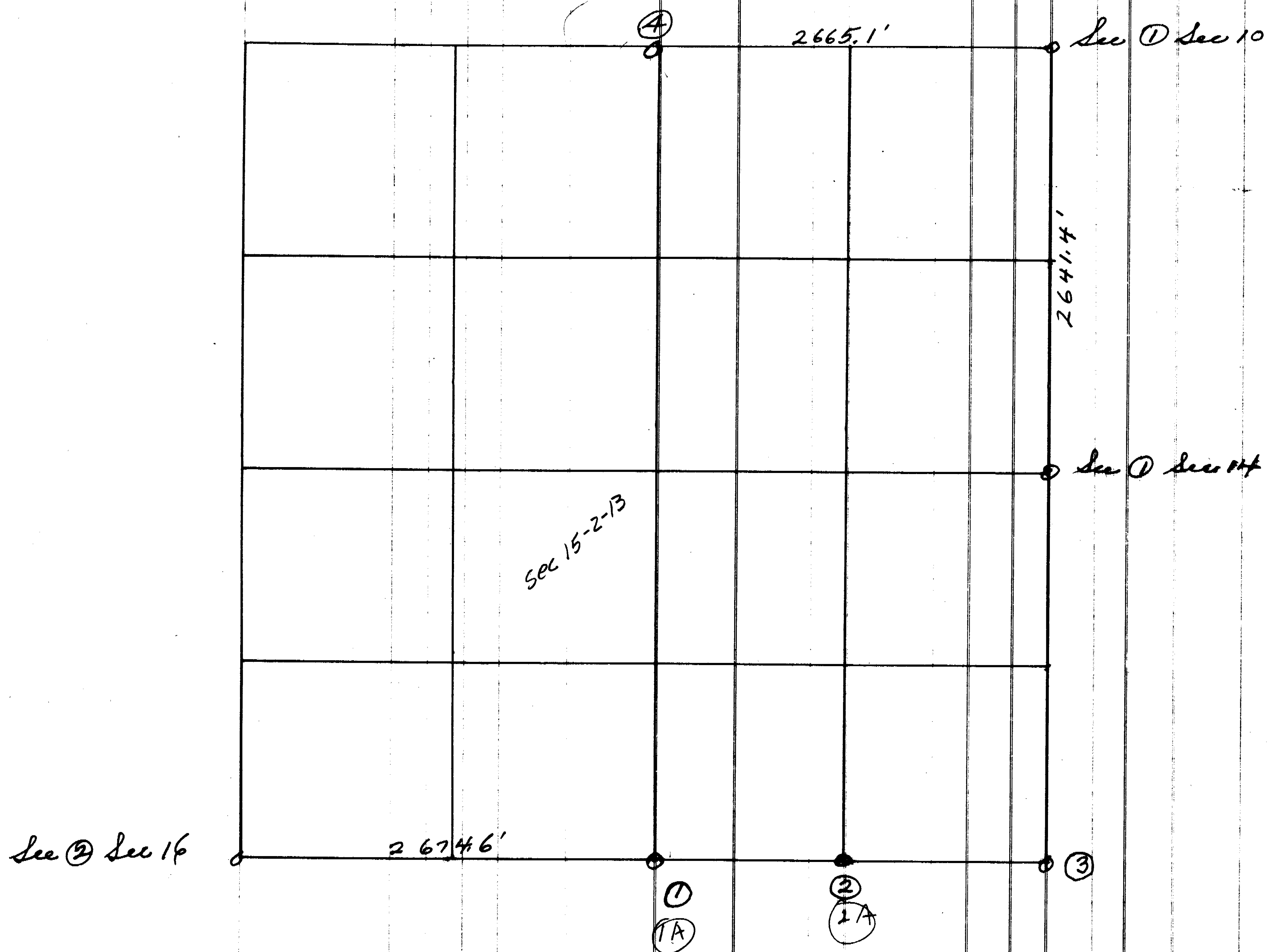

COUNTY LEVY.	
General Fund	Mills
Sinking "	"
Road "	"
Bridge "	"
Reg. B'd "	"
	"
	"
	"
Total	Mills

..... County, Nebraska.

Precinct Tax $ c	Poll Tax $	City or Village Tax $ c	$ c	Total Tax $ c	Delinquent Taxes for $ c	$ c	$ c	Advertising Fees $ c	No. of Receipt	Date	By Whom Paid	P. O. Address	Here Write the Word "Paid"



① – 1930 – Ben B. Dale
Limestone in ℄ of road on line with fence running south, even with surface. Probably covered 12" by 1930 road work.
1935 – Stone 1" x 20" rod 33' So in fence line
4–1940 – 3" x 8" x 8" L.S. placed on top lime stone. 1. G.P. (6" Hg) Bro So 28.0'
2. 1¼" Pipe Bro No 33.0' 3. T.P. Bro SW 40.5' 4. Fo run So. ea. on line

② – Found 1/16 cor – L.S. in line with Hg. running So. Covered 12" – I set stone on top. Stone is south of center of road. – Sept 1935.
1. 1" x 20" rod Bro So 33' 2. 1" x 20" Rod Bro No. 33'
4–1940 – 33' Rods still in place – Stone covered 5" – add. tree
1. Nail 14" Elm tree Bro So. 25.9' 2. T.P. Bro S.E. 41.0'
3. 18" Elm tree Bro NE 45.5' 4. 6" Hg Stub G.P. Bro No. 32.3'
5. E. & W. Hg row Bro No. 33.0' 6. Fo. Rem No. is on line.

③ – 4–1940 – B.B. Dale – I re-established Sec cor By Prop Meas – also checked by back sight and double meas over corners ① & ②. I drove 1½" x 3' Pipe with 2" Bush. on top and ½ Brick beside
1. 4" Hg G.P. Bro No. 36.7' 2. T.P. Bro NW 25.4'
3. 1¼" Pipe Bro No 33.0' 4. 8" Cor. Hg tree Bro S.E. 30.9'
5. 1¼" Pipe Bro S.E. 40.5'

④ – 7–1941 – B.B. Dale – I re-established ¼ Cor. from evidence given by Robert Hodapp who has owned and lived on adjacent land for many years. He claims original ¼ cor. stood 1 rod north of their NW cor. Post. I marked corner with 1¼" x 20" Pipe with ½ Brick beside
1. 8" Hg G.P. Bro No. 16.6' 2. Fo Rem No & So. are on line
3. 2" Pipe Bro No. 33.0' 4. 12" Elm tree Bro NW 33.7'
5. 3" Hg G.P. Bro So. 16.5' 6. 1¼" Pipe Bro So. 33.0'
(1A) 8–10–1951 – 1. 6" G.P. So. 28.0' 2. 1¼" Pipe So 33.0
(2A) New Tree – 1. 8" Hg G.P. No 33.0' 2. 8" Hg G.P. So 27.9'
3 Fo rem So. Bro West 12"

16 — 2 — 13

STATE LEVY.	
General Fund	Mills
School "	"
Univ'sity "	"
	"
Total	Mills

Tax List for the Year 19

IN WHOSE NAME ASSESSED	REAL PROPERTY, LANDS, AND TOWN LOTS						PERSONAL PROPERTY	CONSOLIDATED TAXES				No. of Road Dist.	Labor Tax	DISTRICT SCHOOL TAXES				
	Description	Sec. or Lot	Tn. or Blk.	Rng.	Acres	Value	Value	State		County				No. of Dist.	District Tax		Bond Tax	
						$	$	$	c	$	c		$		$	c	$	c
	See (1) Sec 9																	

COUNTY LEVY.	
General Fund	Mills
Sinking "	"
Road "	"
Bridge "	"
Reg. B'd "	"
	"
	"
	"
Total	Mills

County, Nebraska.

Precinct Tax	Poll Tax	City or Village Tax	Total Tax	Delinquent Taxes For	Advertising Fees	No. of Receipt	Date	By Whom Paid	P. O. Address	Here Write the Word "Paid"
$ c	$ c	$ c	$ c	$ c	$ c					

(1) - 5-1940 BBDale - Found Sec cor L.S. set by Grunstead - L.S. Covered 10" I set Pin on logs. Corner set by Toole (See Sec 8) standing and Bears So 10.3' and West 1.0'. I placed 1½" Pin on logs. Ties to Grunstead corner which corner was set by prop. meas. Toole corner was not. (See records)

1. Fe sun No Bro W. 1.3'
2. Fe sun W. Bro So. 10.3'
3. 5" Hg 6.P. Bro No. 13.9'
4. 2" Pipe Bro No. 33.0'
5. 7" Hg 6.P. Bro W SW 27.8'
6. 1½" Pipe in Fence 9'W 6P - Bro W SW 35.5'

(2) - 5-23-1940 - BBDale - I chained in for corner and on excavating found large pieces of original corner. Found corner 2674.6' W of ¼ cor E or just double the distance from ¼ Cor on So side Sec 15 - east to E 1/16 corner. Corner found was 2.0' south of line of the ¼ and 1/16 corners. I set L.S 2"x12"x10" with ½ brick under and Brick on top.

1. S.W. Cor Brick school foundation Bro N.E. 87.5'
2. T.P. Bro S.E. 45.3'
3. 1½" Pipe Bro S.E. 47.0'
4. 3" Hg 6.P Bro SW 35.9'
5. 1½" Pipe (5' W of 6.P.) Bro SW 39.0'
6. 5" Hg 6.P. Bro NW 50.5'

The mile between 15 & 22 measured very long and prop. meas. E. and W. do not fit impor.

(3) - 5-23-1940 - [redacted] - I reestab Sec. cor By Prop. meas. - Set cor 2622.3' - E of ¼ corner west and 7923.0' No of ¼ Cor - 1½ mi South. Set ½ Brick, Pin and 1"x4" rod.

1. 6" Hg 6.P. Bro N.E. 46.9'
2. 10" Hg stub Bro S S E 50.5'
3. Govt B.M. Bro SW 42.7'
4. T.P. Bro SW 41.4'
5. 6" Stub Hackberry tree Bro SW 47.1'
6. 5" Hg 6.P. Bro NW 52.0'
7. 1½" Pipe Bro NW (4' N of 6.P.) 54.2'

STATE LEVY.
General Fund.....Mills
School " ..... "
Univ'sity " ..... "
.... "
Total.....Mills

17-2-13

Tax List for the Year 19.....

IN WHOSE NAME ASSESSED	REAL PROPERTY, LANDS, AND TOWN LOTS						PERSONAL PROPERTY	CONSOLIDATED TAXES				No. of Road Dist.	Labor Tax		DISTRICT SCHOOL TAXES				
	Description	Sec. or Lot	Tn. or Blk.	Rng.	Acres	Value	Value	State		County					No. of Dist.	District Tax		Bond Tax	
						$	$	$	c	$	c		$			$	c	$	c
														See ① Sec 16					
See ① Sec 19														See ③ Sec 16					

COUNTY LEVY.	
General Fund	Mills
Sinking "	"
Road "	"
Bridge "	"
Reg. B'd "	"
"	"
"	"
"	"
Total	Mills

..... County, Nebraska.

Precinct Tax $ c	Poll Tax $	City or Village Tax $ c	$ c	Total Tax $ c	Delinquent Taxes For $ c $ c $ c	Advertising Fees $ c	No. of Receipt	Date	By Whom Paid	P. O. Address	Here Write the Word "Paid"
(1)		1/4 Cor L.S. 3x8x6 - Found stuck up out 1936 - Set down 10" - Drove 1" x 18" rod beside on east side stone.									
	1.	2" x 36" G. Pipe Bro So 33'					2. Old grader blade 24" long Bro No 33'				
	3.	No. and So. fences Both on line.									
	5-	1940 - Add. tie. L.S. Cover 6" - Set Brush on top.									
	1.	6" Hg C.P. Bro No. 25.6'					2. 8" ash tree Bro NW 32.6'				
	3.	8" Hg C.P. Bro So. 29.4'					4. 6" Hg W. gate Post Bro SSW 32.4'				
	5	4" Hg E. gate Post Bro SS E 33.4'									

STATE LEVY.
General Fund.....Mills
School " ..... "
Univ'sity " ..... "
.... "
Total.....Mills

18-2-13

Tax List for the Year 19.....

IN WHOSE NAME ASSESSED	REAL PROPERTY, LANDS, AND TOWN LOTS						PERSONAL PROPERTY	CONSOLIDATED TAXES				No. of Road Dist.	Labor Tax		DISTRICT SCHOOL TAXES			
	Description	Sec. or Lot	Tn. or Blk.	Rng.	Acres	Value	Value	State		County					No. of Dist.	District Tax		Bond Tax	
						$	$	$	c	$	c		$			$	c	$	c

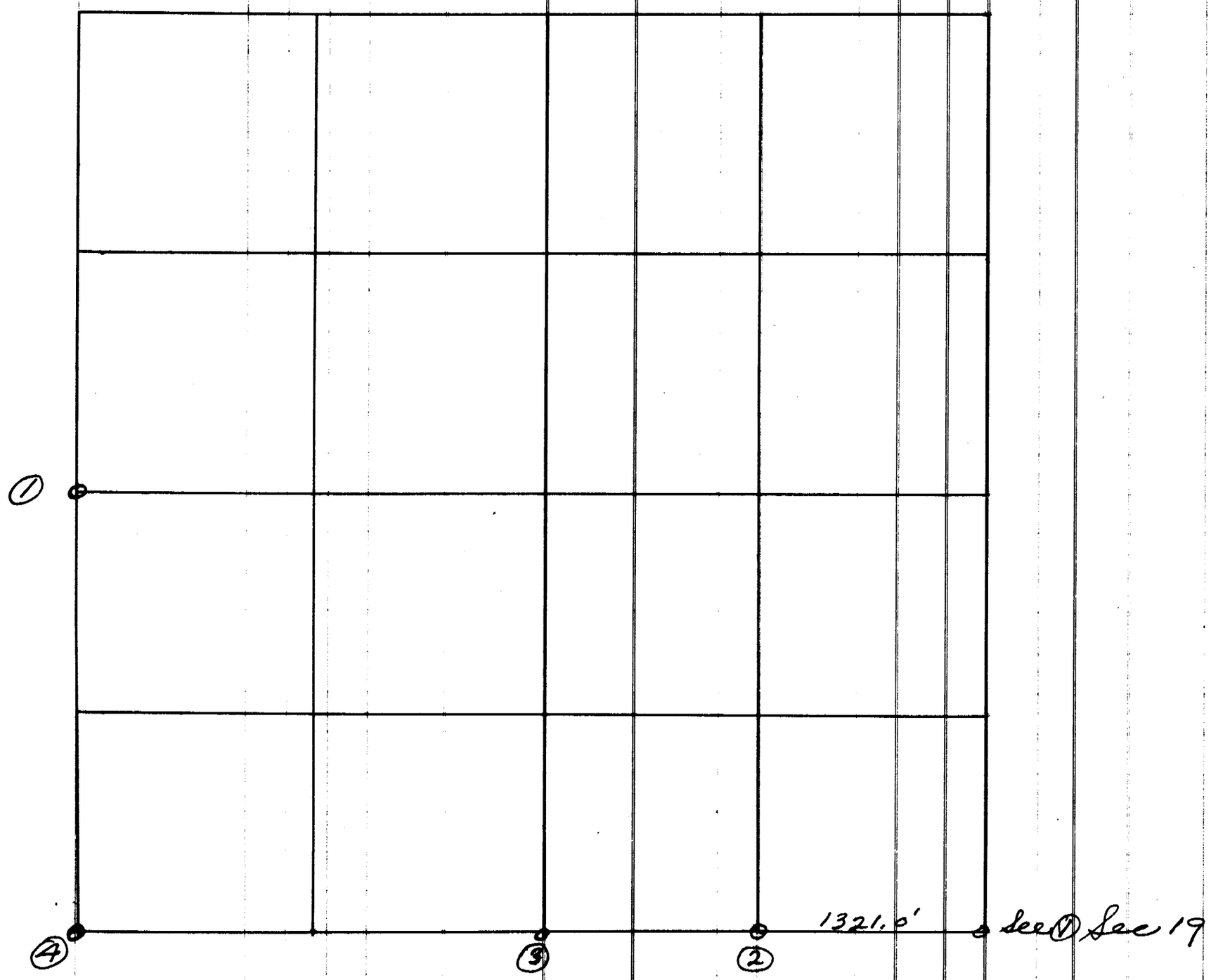

COUNTY LEVY.	
General Fund	Mills
Sinking "	"
Road "	"
Bridge "	"
Reg. B'd "	"
"	"
"	"
"	"
Total	Mills

.....County, Nebraska.

Precinct Tax $ c	Poll Tax $	City or Village Tax $ c	$ c	Total Tax $ c	Delinquent Taxes for $ c	$ c	$ c	Advertising Fees $ c	No. of Receipt	Date	By Whom Paid	P. O. Address	Here Write the Word "Paid"

(1) Limestone sticking out of ground and claimed to be corner. Drove 1¼"x20" G.P. on NW side of stone. - Stone sets in field not near fences.

1. Stone Bro West of Fe line So. 10.5'
2. Fe rem. East Bro So. 17'
3. SW Gate Post Bro SS E 27.0'
4. 1"x20" G.P. in Fe line Bro S E 33.3'
5. NE gate Post Bro ES E 28.9'
6. G.P. 1"x20" Bro S S E 37.0
7. Gate Post Bro E S E 32.3'

(2) - May 1940 - B. Dale - Found 1/16 cor. set by Reff in 1913 - 1" Rod - covered 8" - I placed ½ Brick beside and ½ Brick on top.

1. Fe rem No. is on line
2. Rock set by Reff Bro No. 22.0'
3. 12" Oak C.P. Bro No. 21.9'
4. 2" Pipe Bro No. 33.0'
5. T.P. Bro S.E. 45.3'
6. 3" Twin Hg tree Bro SE 37.6'
7. 2" Pipe Bro So. 26.7'
8. 5" Hg Post Bro SSW 28.0'
9. 5" Hg Post Bro SW 30.3'
10. 8" Oak Post Bro NW 25.5'

(3) - May 1940 - B. Dale - Found original ¼ Cor - L.S. 3x18x12 marked ¼ - There was a large rock 18"x18"x18" on east side of cor. stone. I removed large stone and set Cor. stone down - Placed ½ Brick under and Pin on top.

1. Fe rem No and So. are on line
2. 4" Hg G.P. Bro No. 27.3'
3. 1½" Pipe Bro No 33.0'
4. 6" Hg W. Gate Post Bro NW 29.1'
5. 12" Oak E. Gate Post Bro NE 29.8'
6. 10" Elm Bro SE 35.0'
7. 6" Hg G.P. in Cone. Bro So. 31.7'
8. 2" Pipe Bro So. 33.0'

(4) - May 1940 - Found corner after very much digging at different points indicated by old Settlers. I finally retraced Reff's line and found corner with Reff's Post beside. Covered 12" - L.S. No side Post. I set 1"x20" Pipe over corner.

1. 24" Cottonwood Bro Due No. 68.8'
2. E & W. Hg. Stump row Bro No. 25.5'
3. 8" Hg Post Bro NNW. 21.6'
4. 10" Hg Post Bro NW 25.6'
5. N.E. R.R. wing Pile Bro W NW 20.1'
6. S.E. R.R. wing pile Bro SW 25.0'
7. 5" Hackberry Bro NW 58.6'
8. 8" Hg G.P. Bro SW 39.7'
9. 1½" Pipe (S.E. G.P.) Bro SW 37.8'
10. 1½" Pipe Bro No. 33.0'
11. T.P. Bro S E 38.0'
12. G.P. Bro S E 39.5'
13. 2" Pipe Bro S E 38.7'
14. Hg row run So. Bro E. 33.0'

STATE LEVY.
General Fund.....Mills
School " ..... "
Univ'sity " ..... "
.... "
Total.....Mills

19—2—13

Tax List for the Year 19.....

IN WHOSE NAME ASSESSED	REAL PROPERTY, LANDS, AND TOWN LOTS						PERSONAL PROPERTY	CONSOLIDATED TAXES				No. of Road Dist.	Labor Tax		DISTRICT SCHOOL TAXES			
	Description	Sec. or Lot	Tn. or Blk.	Rng.	Acres	Value	Value	State		County					No. of Dist.	District Tax		Bond Tax	
						$	$	$	c	$	c		$			$	c	$	c
See (4) Sec 19						See (3) Sec 18		See (2) Sec 18		1321'				(1)					

COUNTY LEVY.	
General Fund	Mills
Sinking "	"
Road "	"
Bridge "	"
Reg. B'd "	"
"	"
"	"
"	"
Total	Mills

_____ County, Nebraska.

Precinct Tax $ c	Poll Tax $ c	City or Village Tax $ c	$ c	Total Tax $ c	Delinquent Taxes For $ c	$ c	$ c	Advertising Fees $ c	No. of Receipt	Date	By Whom Paid	P. O. Address	Here Write the Word "Paid"
	(1) -	May 1940 - B.C. Dale - Found large L.S. Setting Vertical 16"x6"x10" - 1321 ft east of 1/16 Corner and 1.5' No of line west over 1/16 and 1/4 corners. Set Brick on top stone											
		1. 1½" Pipe Bro So. 33.0'							2. Ferrum So. Bro E. 4.5'				
		3. 7" Hg C.P. Bro S.S.E 33.6'							4. 12" Cottonwood Bro No. 38.2'				
		5. 9" Cottonwood Bro N.N.E 19.6'							6. 24" Cottonwood Bro N.N.E 50.0'				
		7. 3" Hg C.P. Bro N.N.E 25.7'							8. T.P. Bro S.E 43.3'				
		9. 1½" Pipe - 14' E of C.P. Bro N.E. 33.0'											
		add this July 1949 - 1. B.P. Pole - N.N.E - 34.0' - 2. B.P. Pole line Rem E - Bro No 32'											

20-2-13

STATE LEVY.
General Fund.....Mills
School " ..... "
Univ'sity " ..... "
..... "
Total.....Mills

Tax List for the Year 19.....

IN WHOSE NAME ASSESSED	REAL PROPERTY, LANDS, AND TOWN LOTS						PERSONAL PROPERTY	CONSOLIDATED TAXES				No. of Road Dist.	Labor Tax		DISTRICT SCHOOL TAXES			
	Description	Sec. or Lot	Tn. or Blk.	Rng.	Acres	Value	Value	State		County					No. of Dist.	District Tax		Bond Tax	
						$	$	$	c	$	c		$			$	c	$	c
See ① See 19							See ① See 17							See ③ See 16					
														①					

COUNTY LEVY.	
General Fund	Mills
Sinking "	"
Road "	"
Bridge "	"
Reg. B'd "	"
"	"
"	"
"	"
Total	Mills

_____ County, Nebraska.

Precinct Tax	Poll Tax	City or Village Tax		Total Tax	Delinquent Taxes For	Advertising Fees	No. of Receipt	Date	By Whom Paid	P. O. Address	Here Write the Word "Paid"
$ c	$	$ c	$ c	$ c	$ c $ c $ c	$ c					
(1) - May 1940 - BC Vale - Re-estab cor by Prop Meas. Set Corner 2618.0' W of 1/4 Cor E and 2641.5' No of 1/4 Cor South. Set 2 trackers pens with Pe tile at Bottom.											
1. 4" Hg C.P. Bro NE 48.7'							2. 2" Pipe Bro NE 48.6'				
3. T.P. Bro NE 54.7'							4. So. 6" Hg. C.P. Bro SE 41.5'				
5. Near Cor. Top rock NE Rockwing Bro SE 26.3'							6. Near Cor. Top rock NW Rockwing Bro SW 24.6'				
7. T.P. Bro W. SW. 46.0'							8. 7" Hg C.P. Bro SSW 47.6'				

21-2-13

STATE LEVY.
General Fund.....Mills
School " ..... "
Univ'sity " ..... "
..... "
Total.....Mills

Tax List for the Year 19.....

IN WHOSE NAME ASSESSED	REAL PROPERTY, LANDS, AND TOWN LOTS						PERSONAL PROPERTY	CONSOLIDATED TAXES				No. of Road Dist.	Labor Tax		DISTRICT SCHOOL TAXES				
	Description	Sec. or Lot	Tn. or Blk.	Rng.	Acres	Value	Value	State		County					No. of Dist.	District Tax		Bond Tax	
						$	$	$	c	$	c		$			$	c	$	c
See ③ Sec 16														See ② - Sec 16					
See ① Sec 20														②					
							①												

COUNTY LEVY.	
General Fund	Mills
Sinking "	"
Road "	"
Bridge "	"
Reg. B'd "	"
"	"
"	"
"	"
Total	Mills

_____ County, Nebraska.

Precinct Tax	Poll Tax	City or Village Tax		Total Tax	Delinquent Taxes For	Advertising Fees	No. of Receipt	Date	By Whom Paid	P. O. Address	Here Write the Word "Paid"
$ c	$	$ c	$ c	$ c	$ c $ c $ c	$ c					
(1)		1938 -	In cutting top of hill off found pointed L.S. with cross on top. Stone was found about 5 ft south of center line of present graded road. Drove 1" x 4' D.P. for corner. 1. Cor. Post Bra N.W. 34.7 2. Cor Post Bro S.E. 25.9' (Nov 1939) 3. Set 1½" x 3' D.P. Stake 33' No and 33' So. 5. Fc run So. Bro E. 46' 6. Fc Run No. Bro W. 30' 7. Hg run E. Bro No. 34.7' 8. Cor is 4 ft south of center line of road.						
			Oct 14-1939- Set 2½" x 6' Bush over pipe 1. Nail 4" Hg tree Bro N E 30.5'						
(2)			B.C. Dale set Sec Cor By prop. dist. 5288.6' So. of S.W. cor Sec. 15 & 7987.2' west of ¼ cor on So. Side Sec 23-2-13 - drove ¾" x 24" pipe - 80d nail in top. 1. Stop sign post S.W. 34.2 2. So. end 24" culv. S.E 27.0 3. So. Fc. run W. bears So. 29.8' 4. West Fc. run No. Brs. W. 32.8'						

STATE LEVY.	
General Fund	Mills
School "	"
Univ'sity "	"
	"
Total	Mills

22 - 2 - 13

Tax List for the Year 19.....

IN WHOSE NAME ASSESSED	REAL PROPERTY, LANDS, AND TOWN LOTS						PERSONAL PROPERTY	CONSOLIDATED TAXES				No. of Road Dist.	Labor Tax.		DISTRICT SCHOOL TAXES				
	Description	Sec. or Lot	Tn. or Blk.	Rng.	Acres	Value	Value	State		County					No. of Dist.	District Tax		Bond Tax	
						$	$	$	c	$	c		$			$	c	$	c

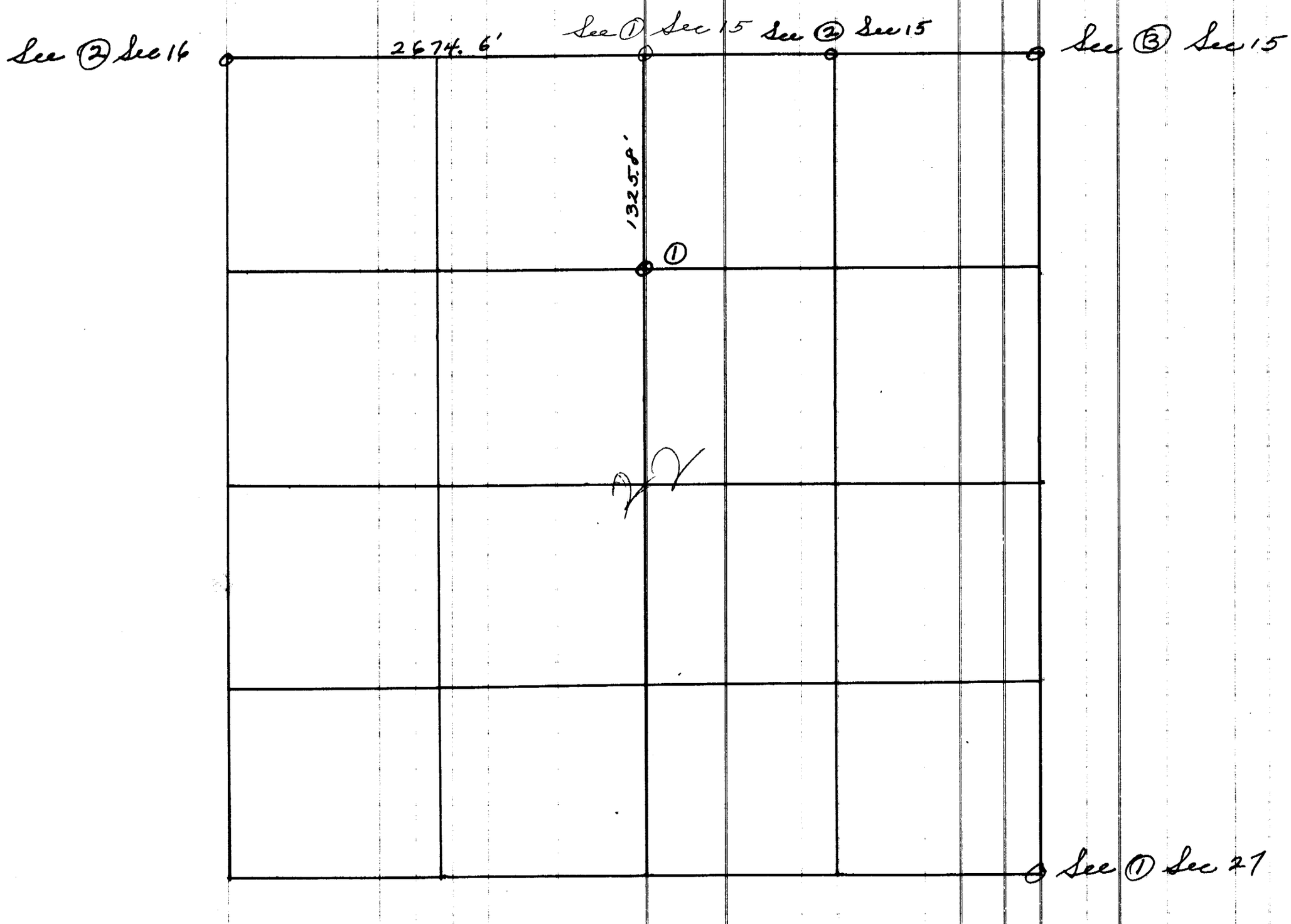

COUNTY LEVY.	
General Fund	Mills
Sinking "	"
Road "	"
Bridge "	"
Reg. B'd "	"
"	"
"	"
"	"
Total	Mills

_____ County, Nebraska.

Precinct Tax		Poll Tax	City or Village Tax				Total Tax		Delinquent Taxes For								Advertising Fees		No. of Receipt	Date	By Whom Paid	P. O. Address	Here Write the Word "Paid"
$	c	$	$	c	$	c	$	c	$	c	$	c	$	c			$	c					
	①		1/16																				

Store - West side of corner post - covered 10" - No marks - Stone triangular in shape - 10" x 12" x 4"

23-2-13

STATE LEVY.

General Fund.....Mills
School " ..... "
Univ'sity " ..... "
..... "

Total.....Mills

Tax List for the Year 19.....

IN WHOSE NAME ASSESSED	REAL PROPERTY, LANDS, AND TOWN LOTS					PERSONAL PROPERTY	CONSOLIDATED TAXES				No. of Road Dist.	Labor Tax		DISTRICT SCHOOL TAXES			
	Description	Sec. or Lot	Tn. or Blk.	Rng.	Acres	Value	Value	State		County				No. of Dist.	District Tax		Bond Tax	
						$	$	$	c	$	c		$		$	c	$	c

See ③ Sec 15

See ② Sec 14

See ① Sec 21

See ① Sec 24

①

Total ..... Mills

..... County, Nebraska.

59

Precinct Tax	Poll Tax	City or Village Tax		Total Tax	Delinquent Taxes For			Advertising Fees	County Treasurer's Entry of Payment of Taxes: No. of Receipt	Date	By Whom Paid	P. O. Address	Here Write the Word "Paid"
$ c	$	$ c	$ c	$ c	$ c	$ c	$ c	$ c					
	(1)	Blk Dale Oct 14 – 1939. L. S. Covered 16" By 1938 Road work. I set 1½" x 9" Pipe with 2½" x 6" Bracking on top over stone											
		1. 1½" Pipe Bro So. 38.0							2. 1½" Pipe Bro No 33.0' – 1' No of C.P.				
		3. Nail in 4" Hg Post (E gate Post) Bro SE 35.1'							4. 5" Hg C.P. Bro So. 30.2'				
		5. 6" B. T. P. Bro So 32.0'							6. Nail 3" Hg tree Bro NE 37.1'				
		7. Nail 5" dead Hg tree Bro No. 28.3'							8. 8" Hg C.P. Bro No. 34.7'				
		9. Fe Rem So. Bro W. 14"							10. Hg rem No Bro W. 1.0'				
		11 – 41 – Blk Dale – I placed 3/4" Shaft on top of stone to come near surface											
		1. B. P. P. Bro SW. 51.0'							2. 6" Hg C.P. Bro So. 30.0				
		3. 1½" Pipe Bro So. 33.0'							4. E. Gate Post Bro SSE 35.2'				
		5. T. P. Bro NNW. 31.5'							6. 2" Pipe Bro No. 33.0'				

24-2-13

LEVY.
Total Fund.....Mills
School " ..... "
Univ'sity " ..... "
..... "
Total.....Mills

Tax List for the Year 19.....

IN WHOSE NAME ASSESSED	REAL PROPERTY, LANDS, AND TOWN LOTS						PERSONAL PROPERTY	CONSOLIDATED TAXES				No. of Road Dist.	Labor Tax		DISTRICT SCHOOL TAXES				
	Description	Sec. or Lot	Tn. or Blk.	Rng.	Acres	Value	Value	State		County					No. of Dist.	District Tax		Bond Tax	
						$	$	$	c	$	c		$			$	c	$	c

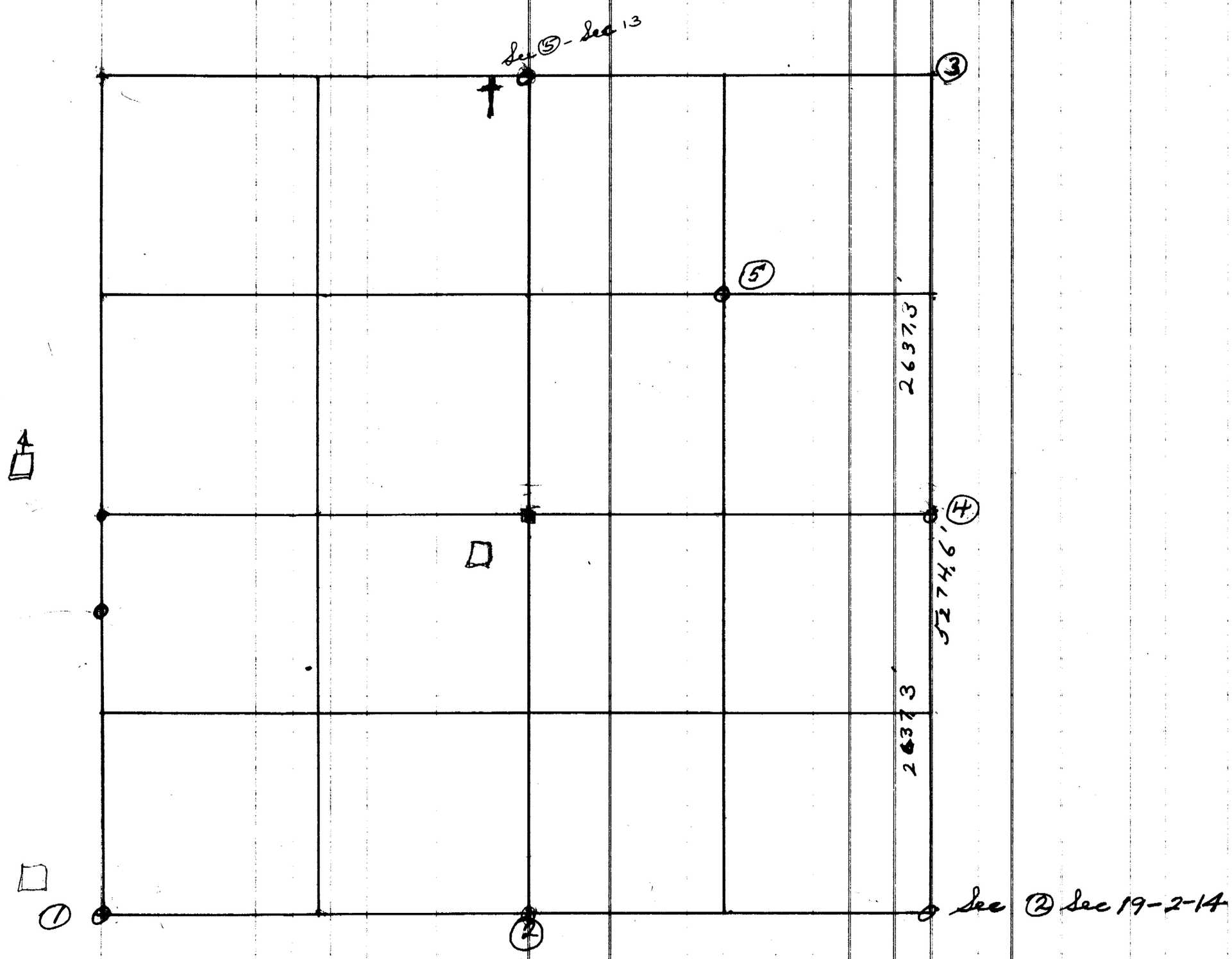

County	..... Mills
Sinking	..... "
Road	..... "
Bridge	..... "
Reg. B'd	..... "
.....	..... "
.....	..... "
Total	..... Mills

..... County, Nebraska.

Precinct Tax	Poll Tax	City or Village Tax		Total Tax	Delinquent Taxes for				Advertising Fees	No. of Receipt	Date	By Whom Paid	P. O. Address	Here Write the Word "Paid"
$ c	$	$ c	$ c	$ c	$ c	$ c	$ c	$ c	$ c					

(1) B. C. Dale Jan 1940 - Re-estab. Sec Cor By meas. 4 ways. Drove 5/8" x 9" Rod
1. 1½" Pipe Bro NW 44.1'
2. 6" Hg CP. Bro NNW 36.4'
3. Bk TP. Bro S E. 49.8
4. 1½" Pipe Bro SW 38.6'
5. 6" Hg C.P. Bro SW 38.2'
6. T.P. Bro S.W. 41.2'
7. W Foo No + So. Bro W. 2.6'
8. E. Hg run So. Bro E. 35.4'
9. B.P.P. Bro S E. 52.1'

(2) - B. C. Dale Aug 1943 - Re-estab ¼ cor on true line half way between section corners
Drove ½" x 2' - Pipe for corner
1. B. P. P. Bro S E 42.0'
2. Hg row run So. is on line
3. B - T.P. Bro N E 53.5'
4. T.P. Bro N W 48.2'
5. 5" Locust tree Bro So. 30.0'

(3) - B. C. Dale Aug 1943 - Found Orig Sec. corner in plowed field - no fences or lines near.
I measured No from S E cor Sec 24 to stone set for N E cor S E ¼ S E ¼ Sec 13-2-13
I also lined in from S E Cor Sec 24 and ¼ cor on east side of Sec 12-2-13.
Found corner after much digging covered 42" - I set ¾" x 4' Pipe on top of stone.
1. 6" End Hg post of Fence east on north side of ditch - Bears E N E 59.0'
2. 1½" x 4" Pipe in above fe Bears E N E 64.0'
3. 2" x 4' Pipe on west side of ditch Bears due E on line 58.6'
4. 2" x 3' Pipe " " " " E S E 65.0'

(Note, stone was found 2.1' west of line from S E Cor Sec 25-2-13 to ¼ Cor on east side of Sec 12-2-13)

3 Pipe is 24.5' So of # 2 and # 4 pipe is 22.4' So. of No 3 pipe
I found Corner at 5274.6' ft No of S E Cor of Sec 24 and 1316.4 ft So. of ¼ cor.

(4) B. C. Dale Aug 1943 - I reestab. ¼ cor. at mid point between section corners.
This location comes on west slope of rock pasture where original stone should be.
I found no trace of stone. In digging hole thru rock to drive pipe for corner
I found piece of rotten stake which may have marked corner.
I drove 1¼" x 30" Pipe to stand 12" out of ground
1. E. and W. fe. Bro So. 4.3'
2. Stone is on west slope of rocky hill about midway on steep parts of hill.
3. 4" Wild cherry? stub in Fe Bro S S E 5.0'
4. 3" Hg post - 5" Stub top Bro E S E 8.0'
5. 2" Hg Post - 4" Top Bro S S W 7.0'

(5) - B. C. Dale Aug 1943 - Found large Boulder standing - See Record Book B - Page 364
I drove a 1" x 3' Pipe on W. side of stone
1. Hg row run So is on line
2. Hg row run E. & W. is on line
3. 12" Hg tree Bro S W 4.0'

25-2-13

ST
General Fund ..... Mills
" ..... "
University " ..... "
..... "
Total..... Mills

Tax List for the Year 19.....

IN WHOSE NAME ASSESSED	REAL PROPERTY, LANDS, AND TOWN LOTS						PERSONAL PROPERTY	CONSOLIDATED TAXES				No. of Road Dist.	Labor Tax		DISTRICT SCHOOL TAXES				
	Description	Sec. or Lot	Tn. or Blk.	Rng.	Acres	Value	Value	State		County					No. of Dist.	District Tax		Bond Tax	
						$	$	$	c	$	c		$			$	c	$	c
See (1) Sec 24														See (2) Sec 19-2-14					
See (1) Sec 26							(1)							See (1) Sec 36					

COUNTY LEVY.	
General Fund	Mills
Sinking "	"
Road "	"
Bridge "	"
Reg. B'd "	"
"	"
"	"
"	"
Total	Mills

.....County, Nebraska.

Precinct Tax	Poll Tax	City or Village Tax		Total Tax	Delinquent Taxes For			Advertising Fees	No. of Receipt	Date	By Whom Paid	P. O. Address	Here Write the Word "Paid"
$ c	$	$ c	$ c	$ c	$ c	$ c	$ c	$ c					
			① B.C. Dale found orig. gov. cor. cov. 2 FT.										
			1. Fd. run So. on line						3. B.P. Pole So. 33.9				
			2. 6" Hg. Cor. East So. 33.2						4. T.P.M.E. 29.1				

26-2-13

STATE LEVY.
General Fund.....Mills
School " ..... "
Univ'sity " ..... "
..... "
Total.....Mills

Tax List for the Year 19.....

IN WHOSE NAME ASSESSED	REAL PROPERTY, LANDS, AND TOWN LOTS					PERSONAL PROPERTY	CONSOLIDATED TAXES				No. of Road Dist.	Labor Tax		DISTRICT SCHOOL TAXES			
	Description	Sec. or Lot	Tn. or Blk.	Rng.	Acres	Value	Value	State		County				No. of Dist.	District Tax		Bond Tax	
						$	$	$	c	$	c		$		$	c	$	c
See ① Sec 27						See ① Sec 23							See ① Sec 24					
See ① Sec 35					265 3.11					265 3.11			①					
						See ② Sec 35												

COUNTY LEVY.	
General Fund	Mills
Sinking "	"
Road "	"
Bridge "	"
Reg. B'd "	"
"	"
"	"
"	"
Total	Mills

County, Nebraska.

Precinct Tax $	Precinct Tax c	Poll Tax $	City or Village Tax $ c	$ c	Total Tax $ c	Delinquent Taxes For $ c	$ c	$ c	Advertising Fees $ c	No. of Receipt	Date	By Whom Paid	P. O. Address	Here Write the Word "Paid"
	(1)	-	B & Dale - Jan 1940 - L.S near Surface. Used in 1938.											
			Old ties are 1. N E Cor. wood Bridge Bro NW 4.5'											
			2. S.E. Cor wood bridge Bro SW 15.0'											
			3. No End C.M.P. Bro N E 28.5'											
			4. So end C.M.P. Bro S E 29.9'											
			New ties 1. - 1½" Pipe Bro N E 43.0'											
			2. 1½" Pipe Bro NW 36.2'											
			3. 1½" Pipe Bro S.S.E. 25.7'											
			May 1940 - Add. ties - Old ties removed - L.S. even with surface.											
			1. S E. 4"x4" guard rail Post Bro SW 15.8'											
			2. NW Cor 4"x4" guard rail post Bro NW 15.3'											
			3. T.P. Bro NW 34.3'											
			4. T.P. Bro NNW. 53.7'											
			5. T.P. Bro N E 54.3'											
			6. 1½" Pipe Bro NW 36.2'											
			7. Top & 24" C.M.P. Bro N.E. 28.5'											
			8. Top & 24" C.M.P. Bro S E 13.0'											

STATE LEVY.	
General Fund	Mills
School "	"
Univ'sity "	"
	"
Total	Mills

27-2-13

Tax List for the Year 19.....

IN WHOSE NAME ASSESSED	REAL PROPERTY, LANDS, AND TOWN LOTS						PERSONAL PROPERTY	CONSOLIDATED TAXES				No. of Road Dist.	Labor Tax		DISTRICT SCHOOL TAXES			
	Description	Sec. or Lot	Tn. or Blk.	Rng.	Acres	Value	Value	State		County					No. of Dist.	District Tax		Bond Tax	
						$	$	$	c	$	c		$			$	c	$	c
														1 1A					

See ② Sec 34

See ① Sec 34

See ① Sec 35

COUNTY LEVY.	
General Fund	Mills
Sinking "	"
Road "	"
Bridge "	"
Reg. B'd "	"
"	"
"	"
"	"
Total	Mills

County, Nebraska.

Precinct Tax	Poll Tax	City or Village Tax		Total Tax	Delinquent Taxes For	Advertising Fees	No. of Receipt	Date	By Whom Paid	P. O. Address	Here Write the Word "Paid"
$ c	$	$ c	$ c	$ c	$ c $ c	$ c					
	(1)	May 1940 - B&Dale - Re-estab Cor By Prop Meas 4 ways. I set 2 track pins and 1/2 Brick under.									
		1. Top & 18" C.M.P. Bro N.E. 30.2'					2. Top & 18" C.M.P. Bro S.E. 27.0'				
		3. T.P. Bro S.E. 40.7' Gone 6-53					4. 6" Hg C.P. Bro S.E. 42.6'				
		5. 1 1/2" Pipe Bro SW 44.0' Gone 6-53					6. T.P. Bro NW 41.0' OK 6-53				
		7. B T.P. Bro NW ~~43.8'~~ 41.9 "					8. 1 1/2" Pipe Bro NNW 45.8' Gone 6-53				
		9. 4" Hg Fe Post Bro SSW. 43.7' Gone 6-53									
	(1A)	June 1953 - B&Dale - Add.					1. B.P.P. S.E. 45.4'				
		2. B.P.P. Guy Pole SW 53.5'					3. Cor. P. SW. 38.8'				

28-2-13

Tax List for the Year 19.....

STATE LEVY.	
General Fund.....	Mills
School "	"
Univ'sity "	"
....	"
Total.....	Mills

IN WHOSE NAME ASSESSED	REAL PROPERTY, LANDS, AND TOWN LOTS					PERSONAL PROPERTY	CONSOLIDATED TAXES				No. of Road Dist.	Labor Tax	DISTRICT SCHOOL TAXES			
	Description	Sec. or Lot	Tn. or Blk.	Rng.	Acres	Value	Value	State		County			No. of Dist.	District Tax		Bond Tax	
						$	$	$	c	$	c		$		$	c	$	c
See ① Sec 20	See ① Sec 21																
①	28																
26.46.7																	
	See ② Sec 34																

COUNTY LEVY.	
General Fund	Mills
Sinking "	"
Road "	"
Bridge "	"
Reg. B'd "	"
"	"
"	"
"	"
Total	Mills

County, Nebraska.

Precinct Tax	Poll Tax	City or Village Tax		Total Tax	Delinquent Taxes For	Advertising Fees	No. of Receipt	Date	By Whom Paid	P. O. Address	Here Write the Word "Paid"
$ c	$	$ c	$ c	$ c	$ c $ c	$ c					

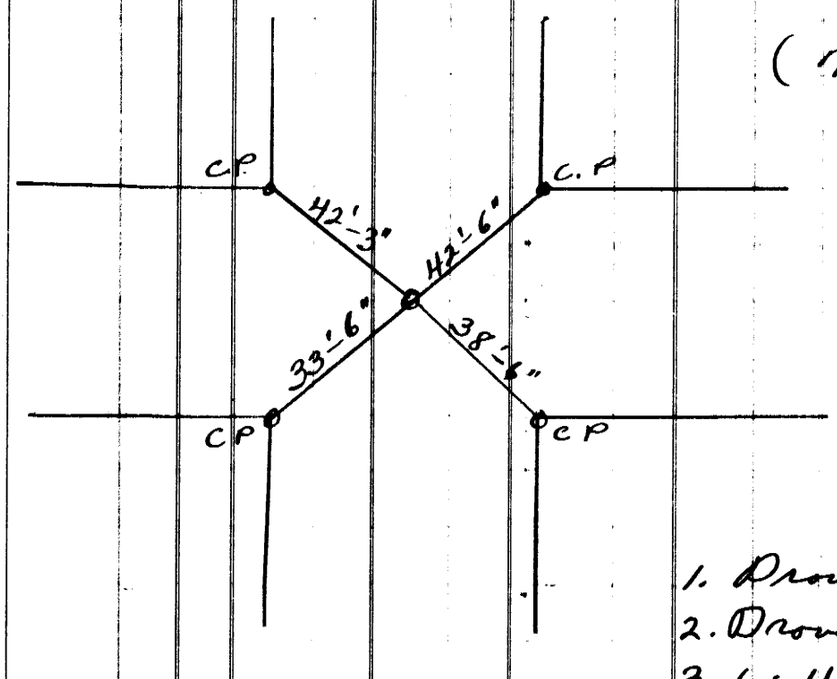

(Note - These ties are not for S E cor Sec 28 - Section number lost

Limestone Set down 10 inches 1929 BC Dale)

① - 1938 - L. S. Covered 15" in ℄ of road.
Placed 1/2" x 18" D.P. leaning over stone.

1. Drove 1 1/4" x 3' I-Bar - 33' W.
2. Drove 1" x 3" - I-Bar - 33' E.
3. W Hg Rum So Bro W. 30'
4. W. Fc Rum No. Bro W. 26'
5. E. Hg rum No. & So. Bro E 33.5'
6. Stone on line with Fc W. and Hg stumps E.
7. Row of big locust trees run E - Bro No. 5'

Add ties Placed 5-1940 BC Dale. 9 set 1" Pin over Pipe

1. 1 1/2" Pipe Bro E. 33.0'
2. 3" Hg C. P. Bro W. 31.0'
3. 6" Hg No Gate Post Bro W NW 30.2'
4. 14" Hg tree Bro SW 36.0'
5. 24" Locust Stump Bro E N E 36.8'

STATE LEVY.
General Fund..................Mills
School " .... "
Univ'sity " .... "
.... "
Total............Mills

29-2-13

Tax List for the Year 19........

IN WHOSE NAME ASSESSED	REAL PROPERTY, LANDS, AND TOWN LOTS						PERSONAL PROPERTY	CONSOLIDATED TAXES		No. of Road Dist.	Labor Tax		DISTRICT SCHOOL TAXES		
	Description	Sec. or Lot	Tn. or Blk.	Rng.	Acres	Value	Value	State	County				No. of Dist.	District Tax	Bond Tax
						$	$	$ c	$ c		$			$ c	$ c

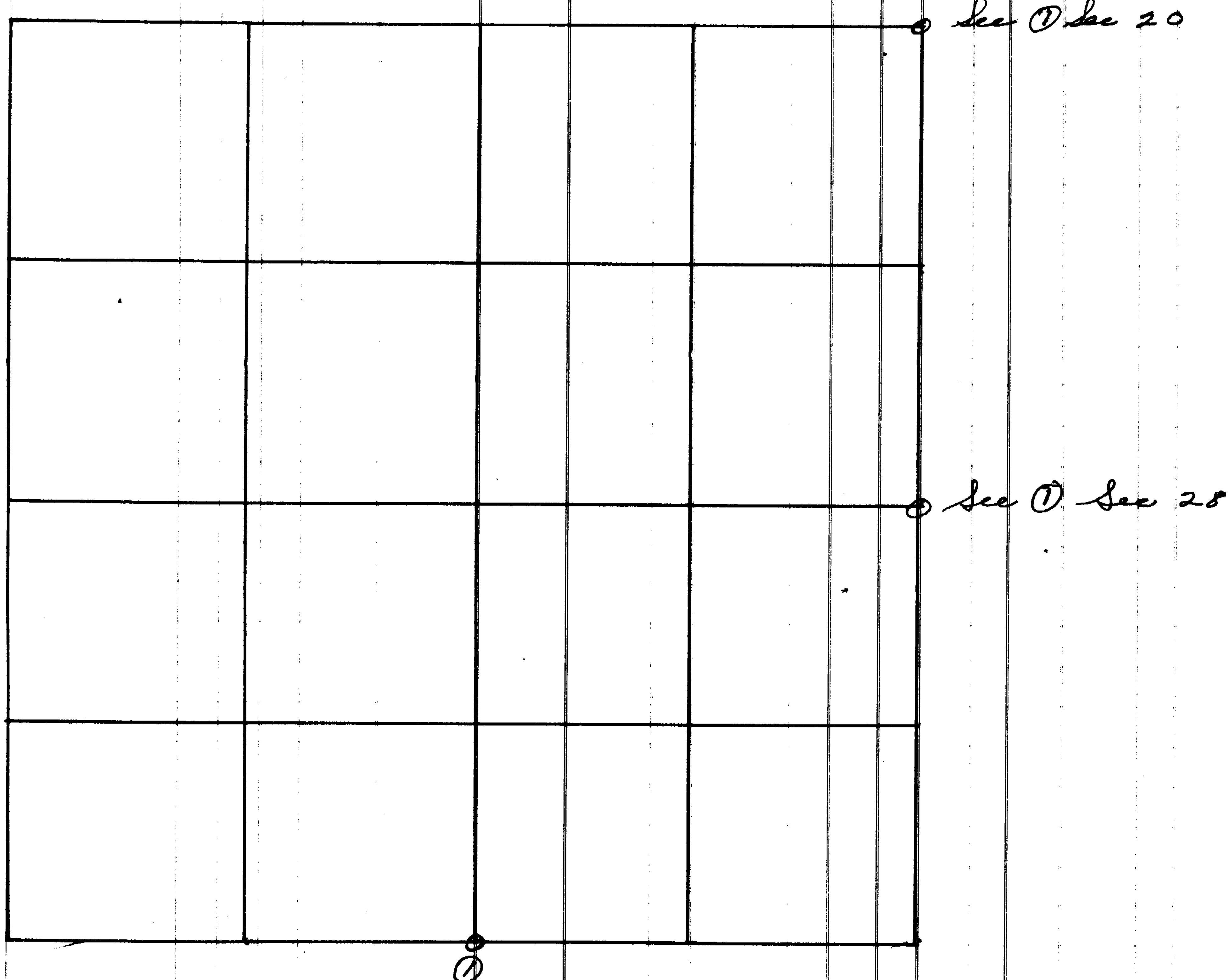

COUNTY LEVY.	
General Fund	Mills
Sinking "	"
Road "	"
Bridge "	"
Reg. B'd "	"
"	"
"	"
"	"
Total	Mills

_____ County, Nebraska.

Precinct Tax $	c	Poll Tax $	City or Village Tax $ c	$ c	Total Tax $ c	Delinquent Taxes For $ c	$ c	$ c	Advertising Fees $ c	No. of Receipt	Date	By Whom Paid	P. O. Address	Here Write the Word "Paid"
		(1)	4-1-39-BB Dale - L.S. even with surface											
			1. C.P. Bra No and a little E. 33.3'							2. Hg Run E. Bra No. 33'				
			3. 1½" x 3 ft G.P. Bra No. 33'							4. 5" Hg C.P. Bra S.S.W. 29'				
			5. Hg Stumps Row Run E. Bra So. 32'							6. Fc Run E. Bra So. 29'				
			7. Fc Run W. Bra So. 33'							8. Hg Row run So Bra W. 4'				
			9. Cor Hg stumps Bra SSW 34'							10. 1½" x 3' G.P. Bra So 33'				
			5-20-1940 - BB Dale - I set stone down to cover 10" - L.S. 12" x 12" x 4" with ½ Brick under and Brush on top.											

STATE LEVY.

General Fund.....Mills
School " ..... "
Univ'sity " ..... "
.... "

Total.....Mills

30-2-13

Tax List for the Year 19.....

IN WHOSE NAME ASSESSED	REAL PROPERTY, LANDS, AND TOWN LOTS						PERSONAL PROPERTY	CONSOLIDATED TAXES				No. of Road Dist.	Labor Tax		DISTRICT SCHOOL TAXES			
	Description	Sec. or Lot	Tn. or Blk.	Rng.	Acres	Value	Value	State		County					No. of Dist.	District Tax		Bond Tax	
						$	$	$	c	$	c		$			$	c	$	c
①																			
1A																			

COUNTY LEVY.	
General Fund	Mills
Sinking "	"
Road "	"
Bridge "	"
Reg. B'd "	"
	"
	"
	"
Total	Mills

County, Nebraska.

Precinct Tax	Poll Tax	City or Village Tax	Total Tax	Delinquent Taxes for	Advertising Fees	No. of Receipt	Date	By Whom Paid	P. O. Address	Here Write the Word "Paid"
$ c	$	$ c	$ c	$ c	$ c					

(1) 1/4 Cor. on Co. Line at Church. Found L. S. 8x8x20" - laying flat wire even with surface - Pieces under neath and 1 Pc 3x11x11 - Flat wire - No marks. Lowered and placed in same position as found.

1. Drove 1½" x 36" D.P. 27.5' E. 2. No and So Hgo Bra E. 27.5'

3. 8" No Hg gate tree Bra N E 40.3' 4. T.P. Bra N E. 45.0'

5 - 1" x 36" D.P. Bra N E 41.5' - Between 2 - 9" Hgs.

6. - No. Hg Run west Bro No. 9.5'

(1A) March 1955 - L S Covered 8" - Old tie all gone

1. Cor B. P.P. So 52.6' 2. P.P. line W. Bro So. 42.7'

3 No. Fc. W. Bro No 10.5' 4. T P N E 29.3'

5. P.P. line E Bro No. 10.5' 6. P.P. line So Bro W. 31.0'

7. Stake Bro E. 15'

STATE LEVY.
General Fund.....Mills
School " ..... "
Univ'sity " ..... "
..... "
Total.....Mills

31-2-13

Tax List for the Year 19.....

IN WHOSE NAME ASSESSED	REAL PROPERTY, LANDS, AND TOWN LOTS						PERSONAL PROPERTY	CONSOLIDATED TAXES				No. of Road Dist.	Labor Tax		DISTRICT SCHOOL TAXES				
	Description	Sec. or Lot	Tn. or Blk.	Rng.	Acres	Value	Value	State		County					No. of Dist.	District Tax		Bond Tax	
						$	$	$	c	$	c		$			$	c	$	c

① 1-A 1-B

COUNTY LEVY.	
General Fund	Mills
Sinking "	"
Road "	"
Bridge "	"
Reg. B'd "	"
	"
	"
	"
Total	Mills

_____ County, Nebraska.

Precinct Tax	Poll Tax	City or Village Tax	Total Tax	Delinquent Taxes for	Advertising Fees	No. of Receipt	Date	By Whom Paid	P. O. Address	Here Write the Word "Paid"
$ c	$	$ c	$ c	$ c	$ c					

(1) - June 1954 - B.C. Dale - Found L.S. sticking out of ground - set Cov. down with pc. L.S. under.

1. Fc Post NE 33.1'
2. C.P. SW 39.4'
3. 6 P NW 37.7'
4. P. Pole line No. & So. Bra 30.0'

(1-A) (6-57) B.C. Dale 2 stones - set 1 on top of other from which;

1. Fc. W. Brs. So. 3.5'
2. 3/4" x 2' pipe W 33'
3. 5" cor. P. W.S.W. 31.0'

(1-B) 1959 B.C. Dale additional ties

1. P. Pole S.E. 49.5
2. 6" Hg. So. Gate Post E.S.E. 35.'

32 - 2 - 18

STATE LEVY.
General Fund.....Mills
School " ..... "
Univ'sity " ..... "
..... "
Total.....Mills

Tax List for the Year 19.....

IN WHOSE NAME ASSESSED	REAL PROPERTY, LANDS, AND TOWN LOTS					PERSONAL PROPERTY	CONSOLIDATED TAXES				No. of Road Dist.	Labor Tax		DISTRICT SCHOOL TAXES			
	Description	Sec. or Lot	Tn. or Blk.	Rng.	Acres	Value	Value	State		County				No. of Dist.	District Tax		Bond Tax	
						$	$	$	c	$	c		$		$	c	$	c
	See ① See 29																	
													26 46.7					
													26 46.7					
	See ① See 31																	

County, Nebraska.

68

		TOTAL TAX	DELINQUENT TAXES FOR	Advertising Fees	COUNTY TREASURER'S ENTRY OF PAYMENT OF TAXE				Here Write the Word "Paid"
					No. of Receipt	DATE	BY WHOM PAID	ADDRESS	
		$ c	$ c	$ c					

B. C. Dale 6-13-57

(1) SET TEMP. CORNER ON No. & So. Meas. only - measured south from 1/4 corner between sections 28 and 29-2-13 - 26.46.7 Ft.

C-1/4 cor. 5291 - Sec. fc. line E

7940 - S.E. cor. Sec. 32-2-13 length each 1/2 mile = 2646.7 FT.

set 1/2" x 10" bolt 3/4 x 10" pipe on top from which;

1. East Fc. run No. Brs E. 30.0'
2. Gov. B.M. N.N.E. 44.0'
3. P. Pole N.E. 53.2'
4. P. Pole S.W. 60'
5. T.P. S.E 54.4'
6. P. Pole line E. bears No. 36'

33

Tax List for the year 19.....

IN WHOSE NAME ASSESSED	REAL PROPERTY, LANDS, AND TOWN LOTS						PERSONAL PROPERTY	CONSOLIDATED TAXES				No. of Road Dist.	Labor Tax		DISTRICT SCHOOL TAXES			
	Description	Sec. or Lot	Tn. or Blk.	Rng.	Acres	Value	Value	State		County					No. of Dist.	District Tax		Bond Tax
						$	$	$	c	$	c		$			$	c	$
						Sec												
														See (2) See 34.				
						2-13												
						Sec 33-												
														(Uhri Br. & Book 18-Pg 65)				
														(1)				
						See (1)-Sec 4-1-13												

COUNTY LEVY.		
General Fund	.....	Mills
Staking "	.....	"
Road "	.....	"
Bridge "	.....	"
Reg. B'd "	.....	"
..... "	.....	"
..... "	.....	"
..... "	.....	"
	Total	Mills

.....County, Nebraska.

Precinct Tax	Poll Tax	City or Village Tax		Total Tax	Delinquent Taxes For			Advertising Fees	No. of Receipt	Date	By Whom Paid	P. O. Address	Here Write the Word "Paid"
$ c	$	$ c	$ c	$ c	$ c	$ c	$ c	$ c					

① Blk Dale 1939- Raw a true line from 1/4 cor on So. side this sec (33) to proportionate measurement at Twp and Range corner and measured the 4 miles to the 1/4 cor on the north side of Sec 6-1-14. I made this distance 21,077.7 ft. By proportion the cor at ① should be @ 2641.9'. I found stone exactly on line and @ a point 2643.3' east of 1/4 Sec. Corner. Limestone in center line of east road ditch and covered about 5". I drove 1½"x 30" E.I. on No side of stone

1. 14" Elm tree Brs NNW. 45.6'
2. Stk in Fence Brs E. on line 21.2' (2"x 3' Pipe)
3. Stk on Bank Brs W. on line 66.4' (2" x 3' Pipe)

34-2-13

Tax List for the Year 19.....

STATE LEVY.	
neral Fund	Mills
chool "	"
Univ'sity "	"
	"
Total	Mills

IN WHOSE NAME ASSESSED	REAL PROPERTY, LANDS, AND TOWN LOTS						PERSONAL PROPERTY	CONSOLIDATED TAXES				No. of Road Dist.	Labor Tax		DISTRICT SCHOOL TAXES				
	Description	Sec. or Lot	Tn. or Blk.	Rng.	Acres	Value	Value	State		County					No. of Dist.	District Tax		Bond Tax	
						$	$	$	c	$	c		$			$	c	$	c
	Rosedale School																		
(2)							(1)							See (1) See 35					
e (1) See 33-																			
							See (3) See 3-1-13							See (3) See 2					

COUNTY LEVY.
General Fund ..... Mills
Sinking " ..... "
Road " ..... "
Bridge " ..... "
Reg. B'd " ..... "
..... " ..... "
..... " ..... "
Total ..... Mills

..... County, Nebraska.

Precinct Tax	Poll Tax	City or Village Tax		Total Tax	Delinquent Taxes for	Advertising Fees	No. of Receipt	Date	By Whom Paid	P. O. Address	Here Write the Word "Paid"
$ c	$	$ c	$ c	$ c	$ c $ c $ c	$ c					

(1) May 1942 - B. E. Dale - Excavated large hole. Govt L.S. gone. I found a 7"x7"x16" nigger head stone covered 18" - Setting vertical - No marks. I find no record of stone being set. Line from 2 section corners passes over stone, but stone is 5 ft west of mid point. I reset stone with 2 pcs L.S. underneath

1. Fc line run No. is on line
2. 7" oak B.P. Brs No. 28.3'
3. 2" Elm tree Brs No. 28.5'
4. 12" Honey locust Brs N.E. 37.6'
5. 1½" Pipe Brs No. 33.0'

(2) - May 1942 - BE Dale - I re establish sec. cor. at prop. distances from measurements 4 ways. Drove 1" x 30" Pipe for corner

1. 9" Hg tree Brs NW 46.1
2. T.P. Brs SE 40.6'
3. 1½" x 40" Pipe Brs SE 44.51
4. 1½" x 24" Pipe Brs SW 39.9'
5. W Hg row run No + So Brs W 30.0'

Add trees 11-24-54 - 1. P. Pole NW 43.3'
2. B.P. SW 39.2'
3. 6" Elm tree NE 61.3'

LEVY.
.....Mills
..... "
..... "
..... "
Total.....Mills

35-2-13

Tax List for the Year 19.....

IN WHOSE NAME ASSESSED	REAL PROPERTY, LANDS, AND TOWN LOTS						PERSONAL PROPERTY	CONSOLIDATED TAXES				No. of Road Dist.	Labor Tax		DISTRICT SCHOOL TAXES				
	Description	Sec. or Lot	Tn. or Blk.	Rng.	Acres	Value	Value	State		County					No. of Dist.	District Tax		Bond Tax	
						$	$	$	c	$	c		$			$	c	$	c
(1) (1A)	26 53.1'						(2)	26 53.1'						See (1) Sec 26					
	Note - For staking Park 150' span use Pt. 8.3' E of Sec. cor.																		
See (3) Sec 2							(3)							See (4) Sec 1-1-13					

..... County, Nebraska.

Paid Tax	City or Village Tax		Total Tax	Delinquent Taxes For						Advertising Fees	No. of Receipt	Date	By Whom Paid	P. O. Address	Here Write the Word "Paid"
$	$ c	$ c	$ c	$ c	$ c	$ c	$ c	$ c							

May 1940 - Re estab. Sec. cor By long meas. in 4 directions. - Excavated large hole but found no corner - C. Sur. Beckwith could not locate this corner 60 yrs? before (See Survey Record) I set 1/2 Brick with track pin and 1 1/2" x 5" iron pin on top.

1. T.P. Bro N.E. 44.2'
2. 1 1/2" Pipe Bro N.E. 45.2'
3. 2" Pipe Bro S.E. 49.9'
4. 5" Hg C.P. Bro S.E. 48.5'
5. R. ~~Chiling (S.E. lib) Bro S.W.~~ 20.0'
6. R ~~Chiling (N.E. Wing Pile) Bro N.W.~~ 15.5'

8-1941 - B. Dale - I re-established 1/4 cor. at mid point on true line bet. Sec. cors. Cor comes on Bridge floor over deep ditch. Cor is 2653.1' W of Sec cor. East. I drove Bolt in Bridge floor for corner.

1. ℄ of Bow truss steel Br. Bro E. 14.8'
2. No. side of So. steel truss Bro So. 4.7'
3. 1 1/4" x 30" Pipe Bro E S E 53.4'
4. Burned Post Bro E S E 52.1'
5. 3" Hg T.P. Bro E N E 48.7'
6. 1 1/4" Pipe Bro E N E 52.0'
7. 4" Hg C.P. Bro E N E 43.0'

8-1941 - B. Dale - I did not find this corner in re running this twp line in 1940. Mr. Fred Lechy claimed it was gone and I did not look for it. I found orig L.S. 4"x10"x12" Setting Vertical - 2" out of ground. Corner cors 1.2' East and 1.3' No of my calculated corner from previous measurements and alegment. I drove 1 1/4" x 30" Pipe on So. side of store.

1. No and So wire Fc Bro W. 6.2'
2. 12" Elm tree Bro Due W. 22.3'
3. 5" Elm tree Bro Due No 3.4'
4. 5" Elm tree Bro S S E 3.7'
5. 16" Burr Oak Bro S E 45.0'
6. 15" Dead Red Elm Bro E S E 30.0'
7. 10" Elm tree Bro S S E 20.2'
8. 6" White Oak tree Bro N E 15.2'

(1A) Add. tie 12-47 - S E Cor N E Rock Wing WNW 57.4'
2. Top & 42" Cul. So. End. W SW 67.0'
3. Steel Post of line Fc run East - Bro No 16.0'

Add tie 11-24-54 - 1.8" C.P. Fc No. N E 44.5' - 2. S E Cor Rock Pump W NW. 60.2'

STATE LEVY.	
General Fund	Mills
School "	"
Univ'sity "	"
	"
Total	Mills

36 - 2 - 13

Tax List for the Year 19.....

IN WHOSE NAME ASSESSED	REAL PROPERTY, LANDS, AND TOWN LOTS						PERSONAL PROPERTY	CONSOLIDATED TAXES				No. of Road Dist.	Labor Tax		DISTRICT SCHOOL T.	
	Description	Sec. or Lot	Tn. or Blk.	Rng.	Acres	Value	Value	State		County					No. of Dist.	District Tax
						$	$	$	c	$	c		$			$ c
See (1) Sec 26														(1)		
See (4) - Sec 1-1-13																
		(2)														
							See (5) Sec 1-1-13									
													See (3) Sec 6-1-14			

COUNTY LEVY.	
General Fund	Mills
Sinking "	"
Road "	"
Bridge "	"
Reg. B'd "	"
"	"
"	"
Total	Mills

County, Nebraska.

Precinct Tax	Poll Tax	City or Village Tax		Total Tax	Delinquent Taxes For				Advertising Fees	No. of Receipt	Date	By Whom Paid	P. O. Address	Here Write the Word "Paid"
$ c	$	$ c	$ c	$ c	$ c	$ c	$ c	$ c	$ c					
(1) - B.E. Dale - 1938 - L.S. on top of hill or bluff near fence corner. Drove iron pipe beside stone.														
(2) - B.E. Dale 1940 - I set 1/16 cor - Drove 3/4" ø x 2' Rebar for corner														
1. 1½" pipe 1' So. W. Gate Post Brs W NW 12.6'														
2. Cor steel Post Brs S E 33.3'											3. 7" Hg. tree Brs W. 18.8'			
4. Nail So Fc Brs W. 24.3'											5. 5" Hg Post Brs W NW 24.1'			
6. 5" Elm Brs NW 22.2'											7. 9" Elm NW 29.1'			
8. T.P. Brs NW. 33.5'														

STATE LEVY.	
General Fund	Mills
School "	"
Univ'sity "	"
	"
Total	Mills

1 - 3 - 13

Tax List for the Year 19.....

IN WHOSE NAME ASSESSED	REAL PROPERTY, LANDS, AND TOWN LOTS						PERSONAL PROPERTY	CONSOLIDATED TAXES				No. of Road Dist.	Labor Tax		DISTRICT SCHOOL TAXES			
	Description	Sec. or Lot	Tn. or Blk.	Rng.	Acres	Value	Value	State		County					No. of Dist.	District Tax		Bond Tax	
						$	$	$	c	$	c		$			$	c	$	c
(2)							(3)							See (1) Sec 6-3-14					
													(4)						
(1) (1A)														See (1) Sec 12					

COUNTY LEVY.	
General Fund	Mills
Sinking "	"
Road "	"
Bridge "	"
Reg. B'd "	"
	"
	"
	"
Total	Mills

_____ County, Nebraska.

Precinct Tax	Poll Tax	City or Village Tax		Total Tax	Delinquent Taxes for			Advertising Fees	County Treasurer's Entry of Payment of Taxes: No. of Receipt	Date	By Whom Paid	P. O. Address	Here Write the Word "Paid"
$ c	$	$ c	$ c	$ c	$ c	$ c	$ c	$ c					

(1) 1936 - L.S. covered 9' - I set small L.S on Top and 2 pcs of brick beside
1. Cor Hg Bro NW 43.2'
2. Pc Grader Blade Bro NW 44.1
3. T.P. Bro NW 44.4'
4. Hg run W. Bears No 28.5'
5. 1/2" x 2" x 20" Bar Bro NE 44.8'
6. C.P. Bro NE 44.0'
7. 10" Red Cedar Bro SE 44.3'
8. 12" Catalpa Bro SW 45.9'

(2) 1936 - L.S covered 2' - Drove 20" x 5/8" rod on top beside a stake.
1. P.P. Bro. WNW 43.0'
2. C.P. Bro NW 40.5'
3. 16" Elm Bro NW 51.7'
4. 1" x 20" Bolt Bro NE 44.5'
5. C.P. Bro NE 43.2'
6. Grader Blade behind big stone bears SE 44.7'

(3) 1939 - B.C. Dale - No corner in road but found large red nigger head in north hedge row for witness stone 33' No. I set 1" x 16" Pipe for corner and set 2" x 3' G.P. 33' So.

(4) 1939 - Aug B.C. Dale - I reestablished 1/4 Cor. on true line between Sec. corners and 2635.9' from each corner. Set L.S found near by which agrees with original corner. Placed 3 pieces of 1/4" plow lay around stone
1. 2" x 3' pipe Bro E 33'
2. 2" x 3' pipe Bro W. 33'
3. Fc Run E. Bro No 3'
4. Hg low run W. Bro No 1.0'

(1A) May 1940 - B.C. Dale - Place new ties. L.S covered 18" - I set 1" x 2" Stake and 1/2 Brick on top.
1. 1/2" x 2" Bar Bro NE. 44.8'
2. 5" Hg C.P. Bro NE 47.4'
3. 12" Red Cedar tie Bro SE 44.3'
4. 6" Hg C.P. Bro S.E. 45.8'
5. T.P. Bro SSE 51.9'
6. 2" Pipe Bro S.W. 45.6'
7. 12" Catalpa Stub Bro SW 45.8'
8. 1 1/2" Pipe Bro NW 58.8'
9. 8" Fc Post Bro NW. 58.8'
10. T.P. Bro. NNW 48.3'
11. Top & 24" C.M.P. Bro NNE 42.3'
12. Top & 24" C.M.P. Bro NNW 70.0'

STATE LEVY.	
General Fund	Mills
School "	"
Univ'sity "	"
	"
Total	Mills

2 - 3 - 13

Tax List for the Year 19

IN WHOSE NAME ASSESSED	REAL PROPERTY, LANDS, AND TOWN LOTS					PERSONAL PROPERTY	CONSOLIDATED TAXES		No. of Road Dist.	Labor Tax		DISTRICT SCHOOL TAXES		
	Description	Sec. or Lot	Tn. or Blk.	Rng.	Acres	Value	Value	State	County			No. of Dist.	District Tax	Bond Tax
						$	$	$ c	$ c		$		$ c	$ c
(1) (1A)	2633.4'						(3)	2632.6'			See (2) Sec. 1			
	1334.6'													
(5)	2656'													
	1321.4													
(4)														
	2642.7													
(2) (2A)	2636.7'						See (2) Sec 11	2692			See (1) Sec 1			

COUNTY LEVY.	
General Fund	Mills
Sinking "	"
Road "	"
Bridge "	"
Reg. B'd "	"
	"
	"
	"
Total	Mills

_____ County, Nebraska.

Precinct Tax	Poll Tax	City or Village Tax		Total Tax	Delinquent Taxes for				Advertising Fees	No. of Receipt	Date	By Whom Paid	P. O. Address	Here Write the Word "Paid"
$ c	$	$ c	$ c	$ c	$ c	$ c	$ c		$ c					

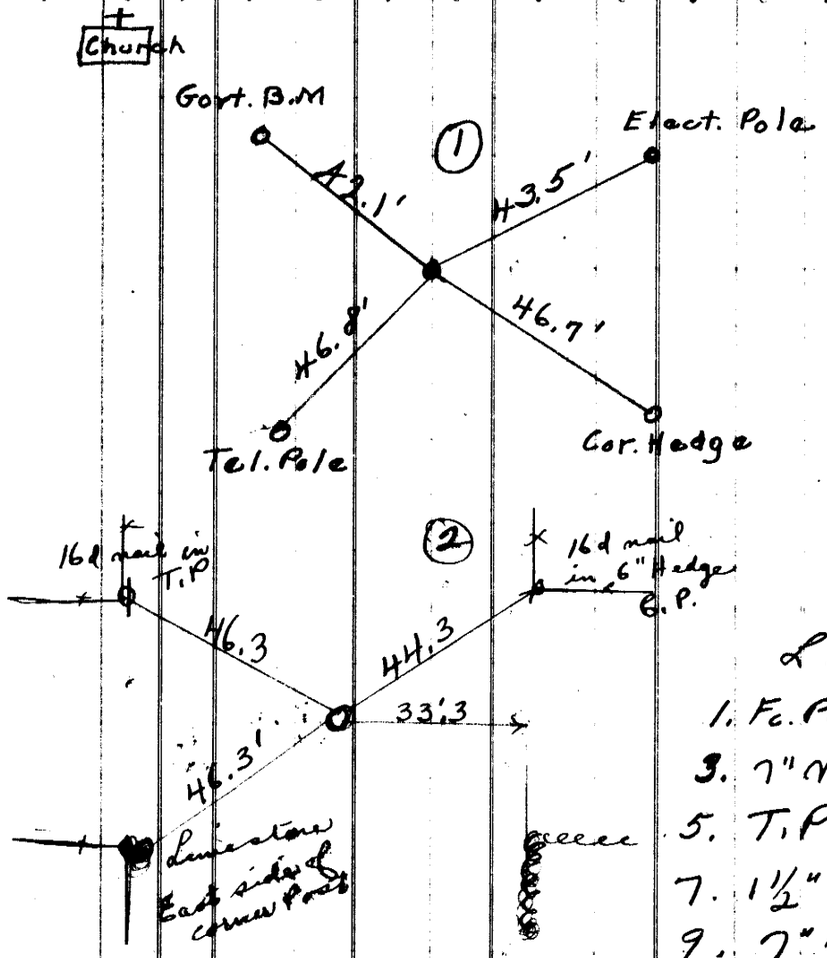

(1) – Corner stone on Co. Line at Pleasant View Church. April 8 – 1932 – B. C. Dale, E. D. Morris. Found stone sticking out of ground. Set stone down so that it was covered 6 inches. Nigger head stone about 10" x 10" x 18"

(2) Nov 1933 – B C. Dale – found Limestone. Grade on this N & S line raised about 18 inches by 1933 road grading

(2A) – May 1941 – B C Dale – Placed new ties on corner. L. S. Covered 4"

1. Fc. Post Bro NE (6" Hg) – 64.6'
2. 2" Pipe Bro S E 73.9'
3. 7" Mul. Berry tree SE E 74.8'
4. Hg run So. Bro E. 33.5'
5. T.P. Bro SW 58.2'
6. 5" Hg C.P. Bro SW 46.9'
7. 1½" Pipe (4' No 6 P.) SW 49.4'
8. T.P. Bro NW 46.3'
9. 7" Hg C.P. Bro NW 48.8'
10. 1½" pipe (4' No C.P.) Bro NW 50.8'
11. B T P Bro E N E 78.0'

1A – May 1940 – B C Dale – New ties – L.S. Covered 6" – Placed Pc of Brick on top.

1. T.P. Bro NN E 57.5'
2. 1½" Pipe (3' No Hg Cor.) Bro N E. 47.4'
3. B. P.P. Bro N E 43.8'
4. 1½" Pipe in Hg Cor. Bro S E 46.8'
5. T.P. Bro SW 52.1'
6. Govt. Bench Mark Pipe Bro NW 41.8'
7. Steel Post Bro NW 46.6'

(3) 7-10-41 B C Dale. Found true line between Sec corners and chained it as 5266.0' Found Red stone covered 16" – 1.7' So of line connecting Sec. cors. I set Brick vertical on top of stone

1. 2" Pipe Bro No. 33.0'
2. 1¼" Pipe Bro So 33.0'
3. Hg row run E & W Bro No. 32.3'
4. Hg row run E & W. Bro So. 37.0'
5. 6" Hg W. Gate Post Bro NW 41.0'
6. 3" Hg W. gate post Bro SW 33.0'
7. 8" dead Hg tree Bro So. 34.0'
8. Hg run So. is on line.

(4) – 3-14-46 B C. Dale – Chained So from NW Cor 2 – 5298.7' to SW. Cor Sec 2. Govt Dist = 2653.2 + 2640 = 5293.2 – C.R = 5.5 Set ¼ Cor @ 2656.0 So of NW Cor. Drove ½" x 30" Shaft with 3" gear on top. Brick buried on So. side

1. 1" x 20' Pipe E. in Hg row 33.0'
2. ¾" x 30" Pipe W on E edge Hg row 33.0'
3. Hg row run E. Bro So. 3.0'.
4. Hg row run W. Bro So. 5.8'
5. 10" Hg C.P. Bro W SW 32.0'
6. 8" T P Bro SW 43.5'
7. 10" Cedar tree E S E 37.7'

5. 3-14-46 – Set North 1/16 cor @ 1334.6' So – NW Cor. Drove ¾" x 18" Shaft with 1½" x 8" Pipe on top

1. No & So. Hg row Bro E. 32.5
2. ¾" Twisted Rebar Bro E. 32.0'
3. B.P.P. Bro S E 55.6'
4. No & So Hg Bro W. 32.5'
5. ¾" x 24" Shaft Bro W. 32'

STATE LEVY.
General Fund.....Mills
School " ..... "
Univ'sity " ..... "
.... "
Total.....Mills

3 - 3 - 13

Tax List for the Year 19.....

IN WHOSE NAME ASSESSED	REAL PROPERTY, LANDS, AND TOWN LOTS						PERSONAL PROPERTY	CONSOLIDATED TAXES				No. of Road Dist.	Labor Tax		DISTRICT SCHOOL TAXES				
	Description	Sec. or Lot	Tn. or Blk.	Rng.	Acres	Value	Value	State		County					No. of Dist.	District Tax		Bond Tax	
						$	$	$	c	$	c		$			$	c	$	c
														See ① Sec 2					
														See 5 - Sec 2					
														See 4 Sec 2					
														See ② Sec 2					

1A
1

COUNTY LEVY.	
General Fund	Mills
Sinking "	"
Road "	"
Bridge "	"
Reg. B'd "	"
"	"
"	"
"	"
Total	Mills

County, Nebraska.

Precinct Tax	Poll Tax	City or Village Tax		Total Tax	Delinquent Taxes For	Advertising Fees	No. of Receipt	Date	By Whom Paid	P. O. Address	Here Write the Word "Paid"
$ c	$	$ c	$ c	$ c	$ c	$ c					

(1) - B.C. Dale. 6-56 - Found L.S. Top gone - Pc 5 x 2 x 3 in E Rd
I drove 1" Shaft 14" long with Pc. L.S. on top
1. P. Pole S.W. 43.1'
2. C.P. S.E. 43.0'
3 T.P. N.E. 41.0'
4. P.P. line W. Bro So. 29.5'
5. P.P. line W. Bro So. 32.0'

(1-A) B.C. Dale additional ties - bushing cov. 4'
1. W end 36" cul N.W.W. 31.7
2. E. " " " N.N.E. 30.0'
3. P. Pole line E. Bro. No 36'
4. " " " No. " W. 31'
5. 8" COR. POST S.E. 41.9
6. T.P. S.E. 43.8
7. 12" Cor. P. N.E. 45.3
8. B.T.P. N.E. 53.9

may be wrong
ties as there is
no culvert
in intersection

TAX RATE LEVY

County ..... Mills
School " ..... "
Univ'sity " ..... "
..... "

Total..... Mills

4-3-13

Tax List for the Year 19.....

IN WHOSE NAME ASSESSED	REAL PROPERTY, LANDS, AND TOWN LOTS						PERSONAL PROPERTY	CONSOLIDATED TAXES				No. of Road Dist.	Labor Tax		DISTRICT SCHOOL TAXES				
	Description	Sec. or Lot	Tn. or Blk.	Rng.	Acres	Value	Value	State		County					No. of Dist.	District Tax		Bond Tax	
						$	$	$	c	$	c		$			$	c	$	c
														See 1 Sec 3					

COUNTY LEVY.	
General Fund	Mills
Sinking "	"
Road "	"
Bridge "	"
Reg. B'd "	"
"	"
"	"
"	"
Total	Mills

.....County, Nebraska.

Precinct Tax		Poll Tax	City or Village Tax				Total Tax		Delinquent Taxes for								Advertising Fees		County Treasurer's Entry of Payment of Taxes				
																			No. of Receipt	Date	By Whom Paid	P. O. Address	Here Write the Word "Paid"
$	c	$	$	c	$	c	$	c	$	c	$	c	$	c	$	c							

STATE LEVY.

General Fund.....Mills
School " ..... "
Univ'sity " ..... "
..... "

Total.....Mills

5-3-13

Tax List for the Year 19.....

IN WHOSE NAME ASSESSED	REAL PROPERTY, LANDS, AND TOWN LOTS						PERSONAL PROPERTY	CONSOLIDATED TAXES				No. of Road Dist.	Labor Tax		DISTRICT SCHOOL TAXES			
	Description	Sec. or Lot	Tn. or Blk.	Rng.	Acres	Value	Value	State		County					No. of Dist.	District Tax		Bond Tax	
						$	$	$	c	$	c		$			$	c	$	c

COUNTY LEVY.	
General Fund	Mills
Sinking "	"
Road "	"
Bridge "	"
Reg. B'd "	"
"	"
"	"
"	"
Total	Mills

_____ County, Nebraska.

Precinct Tax	Poll Tax	City or Village Tax		Total Tax	Delinquent Taxes For	Advertising Fees	No. of Receipt	Date	By Whom Paid	P. O. Address	Here Write the Word "Paid"
$ c	$	$ c	$ c	$ c	$ c $ c $ c	$ c					
① - B&Dale 4-24-39 - L.S. sticking out of ground.											
1. 8" Hg C.P. Bro So 31'							2. Fc. Rem So. is on line				
3. C.P. Bro W of No 28.2'							4. Fc Rem No Bro W. 3 ft.				

STATE LEVY.
General Fund.....Mills
School " ..... "
Univ'sity " ..... "
..... "
Total.....Mills

6-3-13

Tax List for the Year 19.....

IN WHOSE NAME ASSESSED	REAL PROPERTY, LANDS, AND TOWN LOTS						PERSONAL PROPERTY	CONSOLIDATED TAXES				No. of Road Dist.	Labor Tax		DISTRICT SCHOOL TAXES				
	Description	Sec. or Lot	Tn. or Blk.	Rng.	Acres	Value	Value	State		County					No. of Dist.	District Tax		Bond Tax	
						$	$	$	c	$	c		$			$	c	$	c
1 1A																			
2630.7																			
3 3A																			
2630.7																			
2 2A																			

LEVY.
Gen. ..... Mills
Sin/ch ..... "
Road ..... "
Bridge " ..... "
Reg. B'd " ..... "
..... " ..... "
..... " ..... "
..... " ..... "
Total ..... Mills

_____ County, Nebraska.

Precinct Tax	Poll Tax	City or Village Tax		Total Tax	Delinquent Taxes For				Advertising Fees	No. of Receipt	Date	By Whom Paid	P. O. Address	Here Write the Word "Paid"
$ c	$	$ c	$ c	$ c	$ c	$ c	$ c		$ c					

① From Records of Stephenson, County Surveyor, Nemaha County 1938
Corner to 3 Counties. Re-established by Stephenson
for St. Hy. survey about 1936.
Set 5 ft Stake & post for corner - Red top
1. 5 ft angle post Beals East 60 feet
2. 5 ft " " " M 62° - 3' W - 107.2 ft.

(1A) State tie 1951 - Sta 316 + 50.2 - 1. Tack Hub East 40.0'
Tack Hub East 54.0' - 3. Hub West for line only.

② From Records of Stephenson, County Surveyor. Nemaha County 1938
Corner Set by Pawnee Co. Surveyor - 1" x 1/2" iron bar
on east side of road, approximately 15 ft So. and 20' E of Bridge.
Corner (used in locating N.W. Cor of Sec. 6) - '

③ - June 1948 - R.C. Dale - Set 1/4 Cor @ Prop. Stat. on true line - 1" Rod - 16" long
1. 1" x 20" Pipe E & S E in Fc. 41.0' 2. B.P.P. S E 45.7'
3. Hg rem W. Bra. So. 7.3' 4. 3/4" x 30" Pipe Bro W. 45.0'

(2A) State tie 1951 - Sta 263 + 89.8 - Re Bar
1. Nail in tree N E. 86.3' 2. Nail in tree S W. 72.6'
3. Nail in tree S E 82.2'

(3A) State tie 1951 - Sta 290 + 20.3'
1. Tack Hub W. 45.0' 2. Tack Hub E 40.0'
3. Tack Hub E 65.0'

STATE LEVY.

General Fund.....Mills
School " ..... "
Univ'sity " ..... "
..... "
Total.....Mills

7-3-13

Tax List for the Year 19.....

IN WHOSE NAME ASSESSED	REAL PROPERTY, LANDS, AND TOWN LOTS						PERSONAL PROPERTY	CONSOLIDATED TAXES				No. of Road Dist.	Labor Tax		DISTRICT SCHOOL TAXES				
	Description	Sec. or Lot	Tn. or Blk.	Rng.	Acres	Value	Value	State		County					No. of Dist.	District Tax		Bond Tax	
						$	$	$	c	$	c		$			$	c	$	c

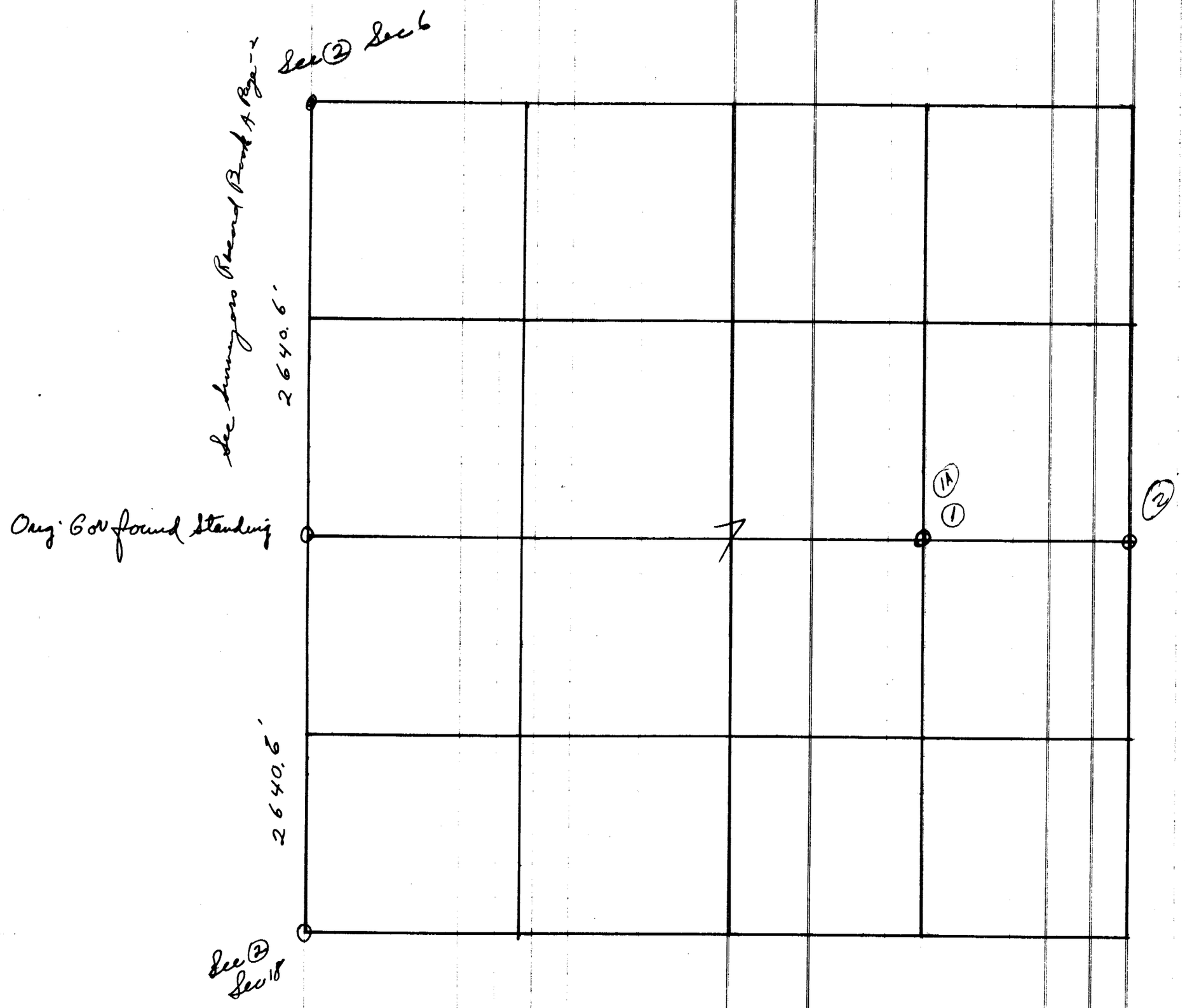

COUNTY LEVY.	
General Fund	Mills
Sinking "	"
Road "	"
Bridge "	"
Reg. B'd "	"
"	"
"	"
"	"
Total	Mills

_____ County, Nebraska.

Precinct Tax	Poll Tax	City or Village Tax		Total Tax	Delinquent Taxes For	Advertising Fees	No. of Receipt	Date	By Whom Paid	P. O. Address	Here Write the Word "Paid"
$ c	$	$ c	$ c	$ c	$ c $ c $ c	$ c					

(1) - 10 - 17 - 56 Found 1/16 Cor. Red Stone covered 12"
1, Fc No. is on line 2. 5" Hg tree No. 36.3'
3. 7" C.P. SSW 27.1 4. Fc Post Bro N E 45.3'
5. 1" Pipe No 33'

(2) B.C. Dale - 1/4 cor. under East end of John Kuper Long Branch Creek Bridge - L.S. covered 3'
Drove 3/4" x 6' pipe on west side to stand over top stone
1, 2" x 3' pipe So. 33' 4. P. Pole N.E. 77.2'
2. 24" ELM S.S.W. 63.7' 5. ~~P. Pole N.E. 77.2'~~
3. 48" " S.W. 41.5' 6. Truss Bridge E. end bears approx. 6.5' west
7. Bridge moved south to center on corner & corner is under 32' I. Beam approach Span

(1A) B.C. Dale 1960 Red stone covered 12"
1. Fc. run No. on line 4. Fc. Post N.E. 45.3
2. 5" Hg. tree No. 36.3 5. 1" Pipe No. 33'
3. 7" cor. post S.S.W. 27.1

STATE LEVY.

General Fund.....Mills
School " ..... "
Univ'sity " ..... "
..... "

Total.....Mills

8-3-13

Tax List for the Year 19.....

IN WHOSE NAME ASSESSED	REAL PROPERTY, LANDS, AND TOWN LOTS					PERSONAL PROPERTY	CONSOLIDATED TAXES				No. of Road Dist.	Labor Tax		DISTRICT SCHOOL TAXES			
	Description	Sec. or Lot	Tn. or Blk.	Rng.	Acres	Value	Value	State		County				No. of Dist.	District Tax		Bond Tax	
						$	$	$	c	$	c		$		$	c	$	c

③

① - see also
② see 9

②

Mills
Reg. B'd " Mills
Total ..... Mills

..... County, Nebraska.

Precinct Tax	Poll Tax	City or Village Tax		Total Tax	Delinquent Taxes For	Advertising Fees	No. of Receipt	Date	By Whom Paid	P. O. Address	Here Write the Word "Paid"
$ c	$	$ c	$ c	$ c	$ c $ c $ c	$ c					

(1) - 1/4 Cor stone standing at Hg. Cor. I drove Pipe beside stone

(2) - 8-8-56 Found L.S. - Type 10" x 3"
1. P.P. N E 48.3 2. 5" C P E N E 61.2
3. TP E S E 48.9' 4. 8" C.P N W 38.0'
5. P.P line No Pro E 36.0'

10-11-
3 - 1956 BC Hale - May 1979 J. S Slocum Co. Surv. Set Red Stone 24 x 14 x 9
Found stone out 3" - Set stone down level - Placed
5/8" x 6" Bolt under
1. Fc So on line 2. 1" Pipe No 33'
3 1" Pipe So 33'

STATE LEVY.
General Fund.....Mills
School " ..... "
Univ'sity " ..... "
..... "
Total.....Mills

9-3-13

Tax List for the Year 19.....

IN WHOSE NAME ASSESSED	REAL PROPERTY, LANDS, AND TOWN LOTS						PERSONAL PROPERTY	CONSOLIDATED TAXES				No. of Road Dist.	Labor Tax		DISTRICT SCHOOL TAXES				
	Description	Sec. or Lot	Tn. or Blk.	Rng.	Acres	Value	Value	State		County					No. of Dist.	District Tax		Bond Tax	
						$	$	$	c	$	c		$			$	c	$	c
														See ① Sec 3					



See ② Sec 8

COUNTY LEVY.	
General Fund	Mills
Sinking "	"
Road "	"
Bridge "	"
Reg. B'd "	"
"	"
"	"
"	"
Total	Mills

_____ County, Nebraska.

Precinct Tax $ c	Poll Tax $	City or Village Tax $ c	$ c	Total Tax $ c	Delinquent Taxes for $ c	$ c	$ c	Advertising Fees $ c	No. of Receipt	Date	By Whom Paid	P. O. Address	Here Write the Word "Paid"
(1) -	4 - 24 - 39. L. S. even with surface -								B. E. Dale				
	1. G. P. Bro S.W. 46.7'								2. Fc run W Bro So 33'				
	3. Fc run E Bro So. 33'								4 GP Bro S E 46'				
	5 Hg Fc run. No. Bro E. 33.5'								6. Fc Run So Bro E. 33.5'				
	7. 10" Hg tree east corner Bro N E 48.8'								8. Cor of Hg Bro N E 46.7'				
	9. Hg run E. Bro No 33'								10. Fc run W Bro No 32'				
	11. Large Hg G.P. Bro N W. 43'								Fc No. Bro W. 30'				
	13. Fc run So. Bro W. 33'												
(2)	1955 Stone. standing in Hg Cor												
(3) -	6 - 56 BB Dale Found L.S. standing in ℄ of road. Thru L.S. even surface setting Vertical drove 1/2" x 9" Rebar on So side												
	1. Fc W. Bro No 1.0' 2. 9" GP Bro W. 30.9'												
	3 1" x 30" P. W. 33' 4. Fc E. Bro No 9.5'												

STATE LEVY.
General Fund.....Mills
School " ..... "
Univ'sity " ..... "
..... "
Total.....Mills

10 - 3 - 13

Tax List for the Year 19.....

IN WHOSE NAME ASSESSED	REAL PROPERTY, LANDS, AND TOWN LOTS						PERSONAL PROPERTY	CONSOLIDATED TAXES				No. of Road Dist.	Labor Tax		DISTRICT SCHOOL TAXES			
	Description	Sec. or Lot	Tn. or Blk.	Rng.	Acres	Value	Value	State		County					No. of Dist.	District Tax		Bond Tax	
						$	$	$	c	$	c		$			$	c	$	c

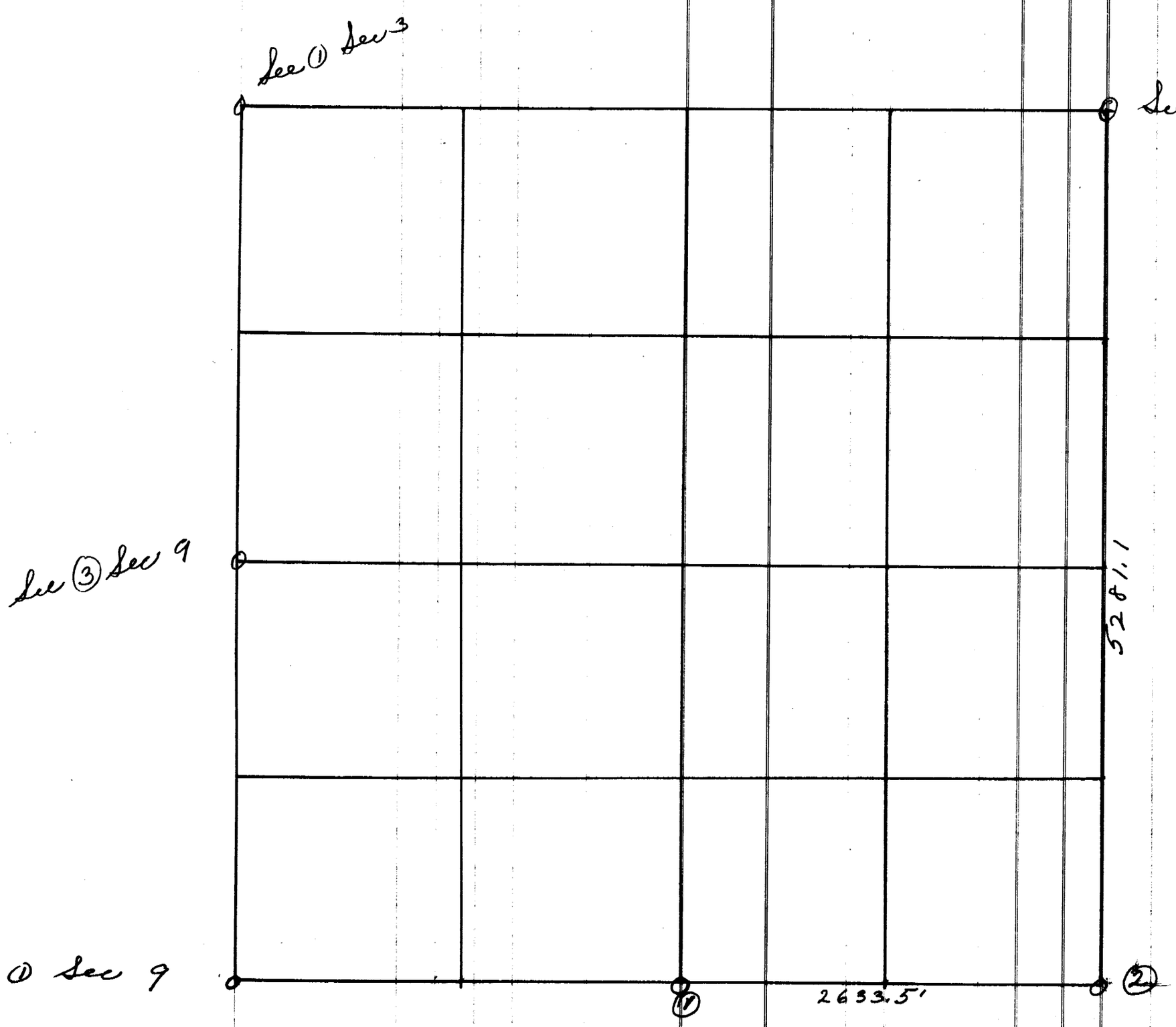

COUNTY LEVY.	
General Fund	Mills
Sinking "	"
Road "	"
Bridge "	"
Reg. B'd "	"
"	"
"	"
"	"
Total	Mills

_____ County, Nebraska.

Precinct Tax	Poll Tax	City or Village Tax		Total Tax	Delinquent Taxes For	Advertising Fees	No. of Receipt	Date	By Whom Paid	P. O. Address	Here Write the Word "Paid"
$ c	$	$ c	$ c	$ c	$ c	$ c					

(1) - 7-19-41 - Bl Dale. I found dug 1/4 Cor. Bet Secs 10 & 15-3-13 - L.S. covered 5"
I set 1/2 Brick on So side and 1" & 8" rod on top.
1. Hg row rum No. and So. are on line 2. Hg row rum E. Bro So. 30.6'
3. Hg row rum W. Bro No. 35.5' 4. 2" Pipe Bro So. 30.8'
5. 1 1/4" Pipe Bro No. 33.0' 6. 10" Dead Hg tree Bro So. 31.6'

(2) - 7-1941 - Bl Dale - I re-establish Sec. cor By Prop Meas. I chained W from 1/4 Cor
So side 12-3-13 to 1/4 Cor No Side 15-3-13- 10,549.5' (Dort Dist = 10,562.3') Shortage 12.8'
I chained No. from 1/4 Cor Bet. 14 & 15-3-13- 7921.6 ft to NW Cor Sec 11-3-13 I set corner
at 7916.6' and 2640.5' No of 1/4 cor. Drove 1"x12" Shaft for corner.
1. 1 1/4" Pipe Bro S E 46.7' 2. T.P. Bro S E 47.3'
3. B.P. Bro SW 43.0' 4. T P Bro NW 39.5'
5. 1 1/4" Pipe Bro NE 46.7'

STATE LEVY.
General Fund.....Mills
School " ..... "
Univ'sity " ..... "
.... "
Total.....Mills

11-3-13

Tax List for the Year 19.....

IN WHOSE NAME ASSESSED	REAL PROPERTY, LANDS, AND TOWN LOTS						PERSONAL PROPERTY	CONSOLIDATED TAXES				No. of Road Dist.	Labor Tax		DISTRICT SCHOOL TAXES				
	Description	Sec. or Lot	Tn. or Blk.	Rng.	Acres	Value	Value	State		County					No. of Dist.	District Tax		Bond Tax	
						$	$	$	c	$	c		$			$	c	$	c

See (2) Sec (2)

See (1) Sec. 1

See (2) Sec 10

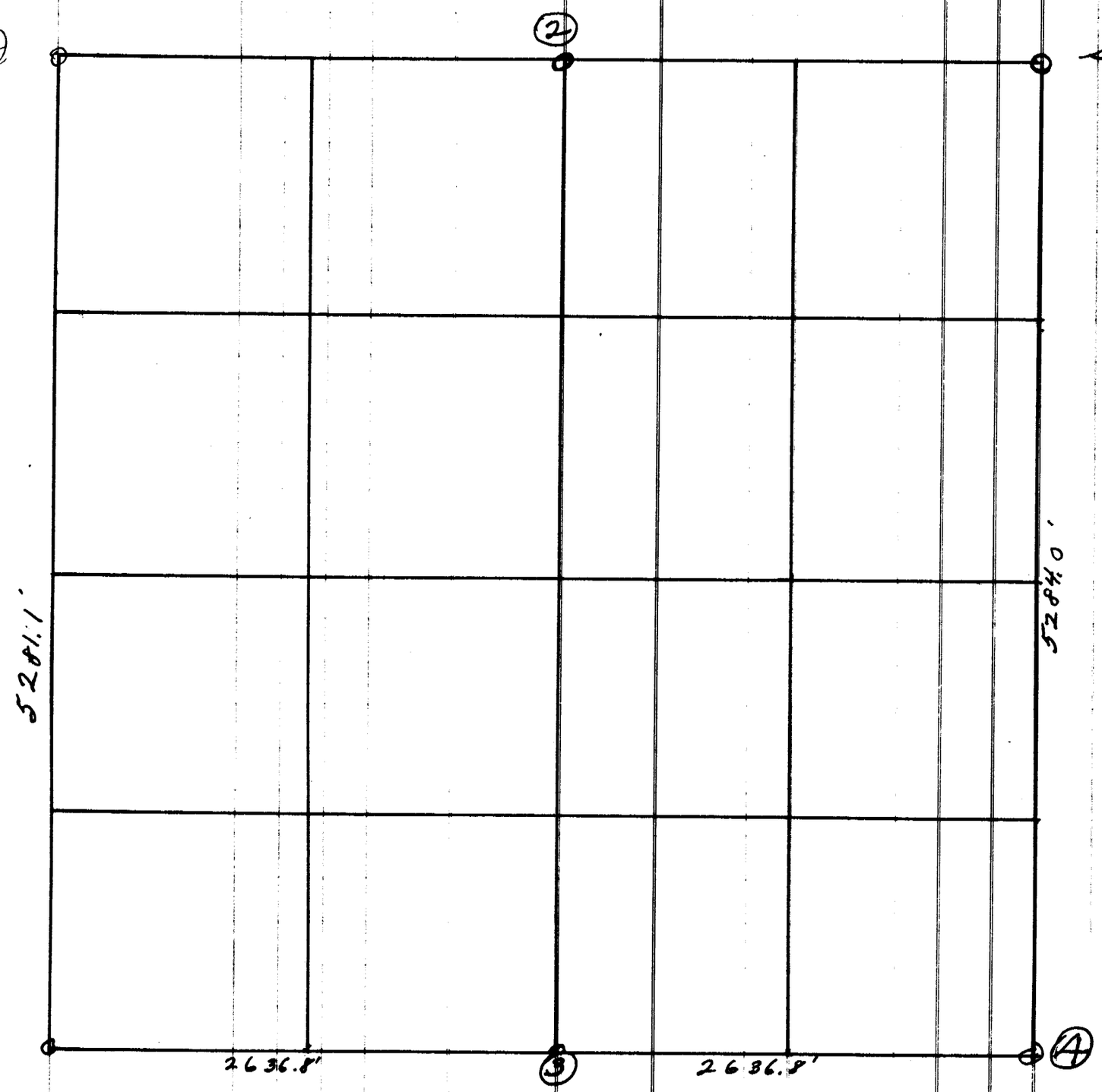

COUNTY LEVY.	
General Fund	Mills
Sinking "	"
Road "	"
Bridge "	"
Reg. B'd "	"
"	"
"	"
"	"
Total	Mills

County, Nebraska.

Precinct Tax	Poll Tax	City or Village Tax		Total Tax	Delinquent Taxes For	Advertising Fees	No. of Receipt	Date	By Whom Paid	P. O. Address	Here Write the Word "Paid"
8 6 6 29	$	$ c	$ c	$ c	$ c	$ c	$ c				

(1) - Agr 1940 - BC Dale - Found L.S. Covered 8" - I set 1"x12" shaft over stone.

1. 5" Hg C.P. Bro N E 46.8'
2. 1½" Pipe (5' N of C.P.) Bro N E 50.7'
3. 1½" pipe (5' E of CP) Bro S E 46.9'
4. 6" Burned CP Bro S E 44.0'
5. Hg run So. Bro E. 34.3'
6. Hg run W. Bro So. 30.8'
7. Hg run No & So. Bro W. 32.0'
8. S.E. cor. Wood Br. Bro SW 27.2'
9. N.E. cor. wood Br. Bro NW. 29.6'
10. Cor of Hg Fo. Bro NW 46.0'
11. 12" Hg tree Bro NW 63.4'

(2) - 7-10-41 - BC Dale - I chained line west from S E Cor Sec 2 to S W corner - 5305.7'
I found the ¼ hedges running No. & So. to be approx. 18 ft. west of the middle point of this line. Mr Oscar Leech, who owns and has lived for many years on the S W ¼ of Sec 2-3-13, claims his father set out the hedge on the east side of S W ¼ of Sec 2-3-13 - 3.0 ft west of the corner. This hedge is 3.0' West of hedge running So. I re-established corner on true line between Sec. cors. and 3.0' E. of hedge row running No at a point 2269.0' west of S E Cor Sec 2-3-13. I set a brick with ½ brick on top.

1. Hg row So. is on line
2. Hg row run No. Bro W. 3.0'
3. 16" Elm tree Bro S E 42.0'
4. 8" Mulberry Bro SS E 35.7'
5. 2" Pipe Bro So. 33.0'
6. 6" Cor. Post Bro SSW 25.7
7. 6" Cor Post Bro NNW 34.8'
8. 1¼" Pipe Bro No 33.0'

(3) - 7-10-41 - BC Dale - I reestablished ¼ on true line half way between Sec. cors. at 2636.8' from each cor. I set Brick vertical with ½ Brick on top for corner.

1. Meas Cor. E. using Conc Hdwl Bro SSE 26.9'
2. Meas cor. W. using Conc. Hdwl Bro SSW. 22.5'
3. E & W Hg row Bro. So. 34.0'
4. 2" Pipe Bro No. 40.0'
5. 3" W. Gate Post Bro NW 29.6'
6. 7" Hg Post Bro NN E. 22.8'

(4) 7-41 - BC Dale - I reestablished Sec. Cor. By Prop Meas. I chained west from So ¼ Cor 12-3-13 to ¼ Cor No side 15-3-13 - 10549.5' - (Cor to Cor Dist) (10,562.3'). I chained So. from N E Cor 11-3-13 - to ¼ Cor on E. side 14-3-13 - 7926 ft. I set Sec cor at 5284 ft S of N E Cor 11-3-13 and 2644.0' West of ¼ Sec. I set 1"x8" Rod with ½ Brick beside.

1. 6" Hg Stub Cor. Bro S E 42.4'
2. T.P. Bro SS E 51.4'
3. 3" Cor Hg. Stub Bro SW 47.7'
4. Hg run So Bro E. 34.0'
5. Hg run W. Bro So. 34.0'
6. 1½" Pipe Bro SW 49.0'
7. 1¼" Pipe Bro NW 44.7'
8. 7" C P Bro N E 36.5'
9. T.P. Bro NN E. 41.7'

STATE LEVY.
General Fund..................Mills
School " .... "
Univ'sity " .... "
.... "
Total............Mills

12-3-13

Tax List for the Year 19.........

IN WHOSE NAME ASSESSED	REAL PROPERTY, LANDS, AND TOWN LOTS						PERSONAL PROPERTY	CONSOLIDATED TAXES		No. of Road Dist.	Labor Tax		DISTRICT SCHOOL TAXES		
	Description	Sec. or Lot	Tn. or Blk.	Rng.	Acres	Value	Value	State	County				No. of Dist.	District Tax	Bond Tax
						$	$	$ c	$ c		$			$ c	$ c

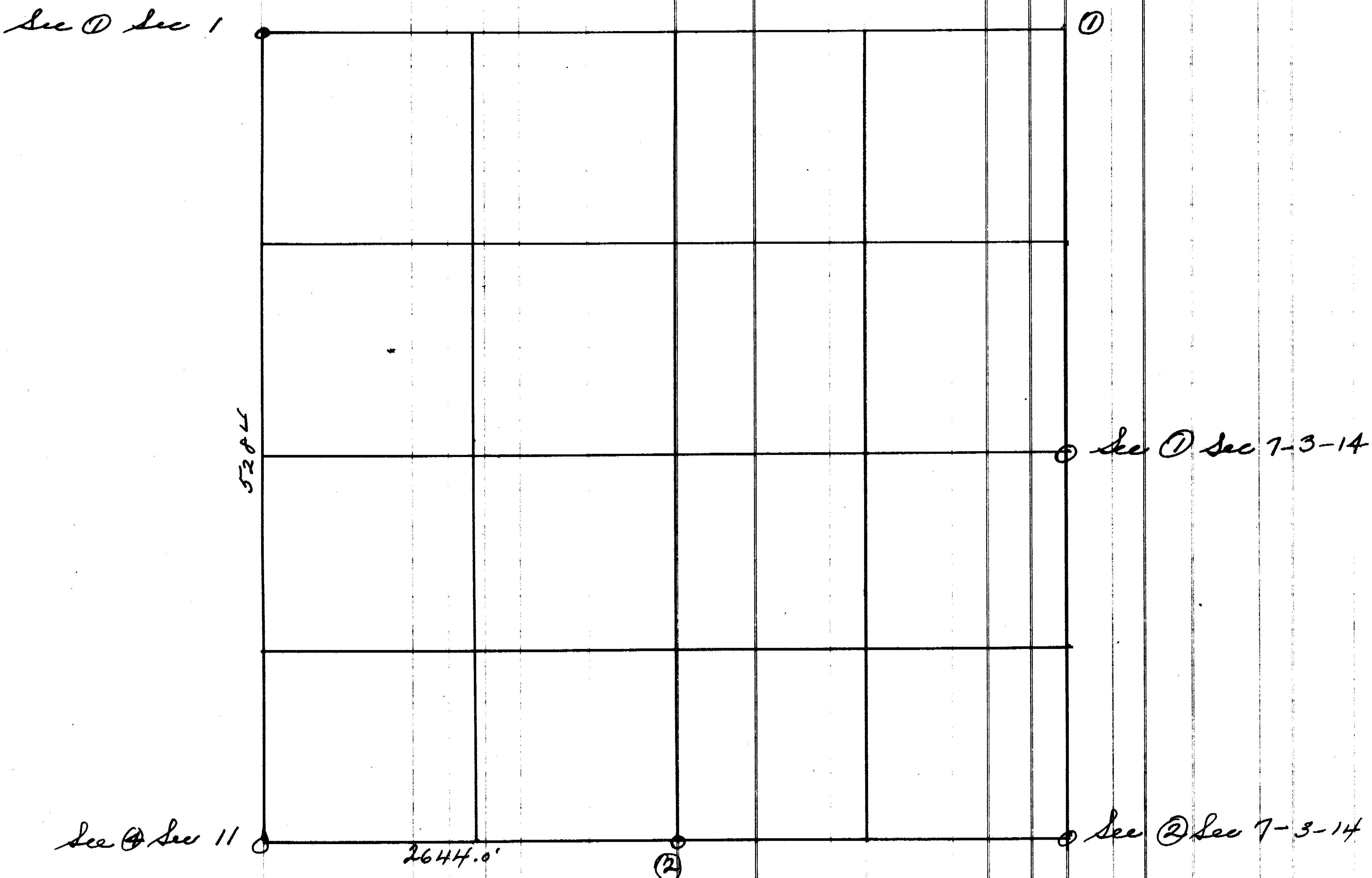

COUNTY LEVY.	
General Fund	Mills
Sinking "	"
Road "	"
Bridge "	"
Reg. B'd "	"
"	"
"	"
"	"
Total	Mills

County, Nebraska.

Precinct Tax	Poll Tax	City or Village Tax		Total Tax	Delinquent Taxes For	Advertising Fees	No. of Receipt	Date	By Whom Paid	P. O. Address	Here Write the Word "Paid"
$ c	$	$ c	$ c	$ c	$ c	$ c					

(1) - Aug 1939. - B.C. Dale - Mr Homer Bourne who has lived near this corner for many years claimed that corner had been destroyed or knocked out by traffic. I ran a true line from the corner ½ mile south to the corner on County line one mile north. This distance measured 790 7.8 ft. Corner should be 2636.0' north of ¼ corner. I marked location and dug for evidence and found limestone lying down at 2636.0 and 6" east of true line. I set stone vertical to cover 8" and drove 1½" rebar on west side.

1. 7" Hg C.P. Bro S E 46.1'
2. 2"x 3' Pipe (3' So. C.P.) Bro S E 47.6'
3. T.P. Bro S.W. 50.1'
4. 2"x 3' Pipe (3' So C.P.) Bro S W 48.1'
5. 8" Hg C.P. Bro S W 46.0'
6. 7" Hg C.P. Bro N W. 39.3'
7. 2" x 3' Pipe (3' No. C.P.) Bro N W 41.1'
8. T.P. Bro N W 46.7'
9. 6" Hg Bro N E 42.6'
10. 18" Hg. tree Bro E N E 54.7'
11. Hg sun No Bro E. 33.0'
12. Hg sun E. Bro No. 26.3'

(2) May 1940 - B.C. Dale - Found bottom of L.S in 2 pcs setting vertical. Top wore off by traffic. I set ½ Brick with 2 pcs of L.S. on top.

1. Hg row sun. So. is on line.
2. Fc sun. No. is on line.
3. 8" Stub Hg Post Bro So. 32.8'
4. E. & W. Hg row Bro So. 33.0'
5. 5" Hg C.P. Bro No. 27.6'
6. 7" Split Oak Fc Post Bro N N W 29.9'
7. 2" Pipe Bro No 33.0'
8. 1½" Pipe Bro So. 33.0'

STATE LEVY.	
General Fund	Mills
School "	"
Univ'sity "	"
	"
Total	Mills

Tax List for the Year 19 13-3-13

IN WHOSE NAME ASSESSED	REAL PROPERTY, LANDS, AND TOWN LOTS						PERSONAL PROPERTY	CONSOLIDATED TAXES				No. of Road Dist.	Labor Tax		DISTRICT SCHOOL TAXES			
	Description	Sec. or Lot	Tn. or Blk.	Rng.	Acres	Value	Value	State		County					No. of Dist.	District Tax		Bond Tax	
						$	$	$	c	$	c		$			$	c	$	c
See (4) Sec 11					2644.0'		See (2) Sec 12							See (2) Sec 7-3-14					
(2)													2635.7'	See (3) Sec 18-3-14					
(1)														See (3) Sec 18-3-14					

COUNTY LEVY.	
General Fund	Mills
Sinking "	"
Road "	"
Bridge "	"
Reg. B'd "	"
"	"
"	"
"	"
Total	Mills

_____ County, Nebraska.

Precinct Tax	Poll Tax	City or Village Tax		Total Tax	Delinquent Taxes For	Advertising Fees	No. of Receipt	Date	By Whom Paid	P. O. Address	Here Write the Word "Paid"
$ c	$	$ c	$ c	$ c	$ c	$ c					

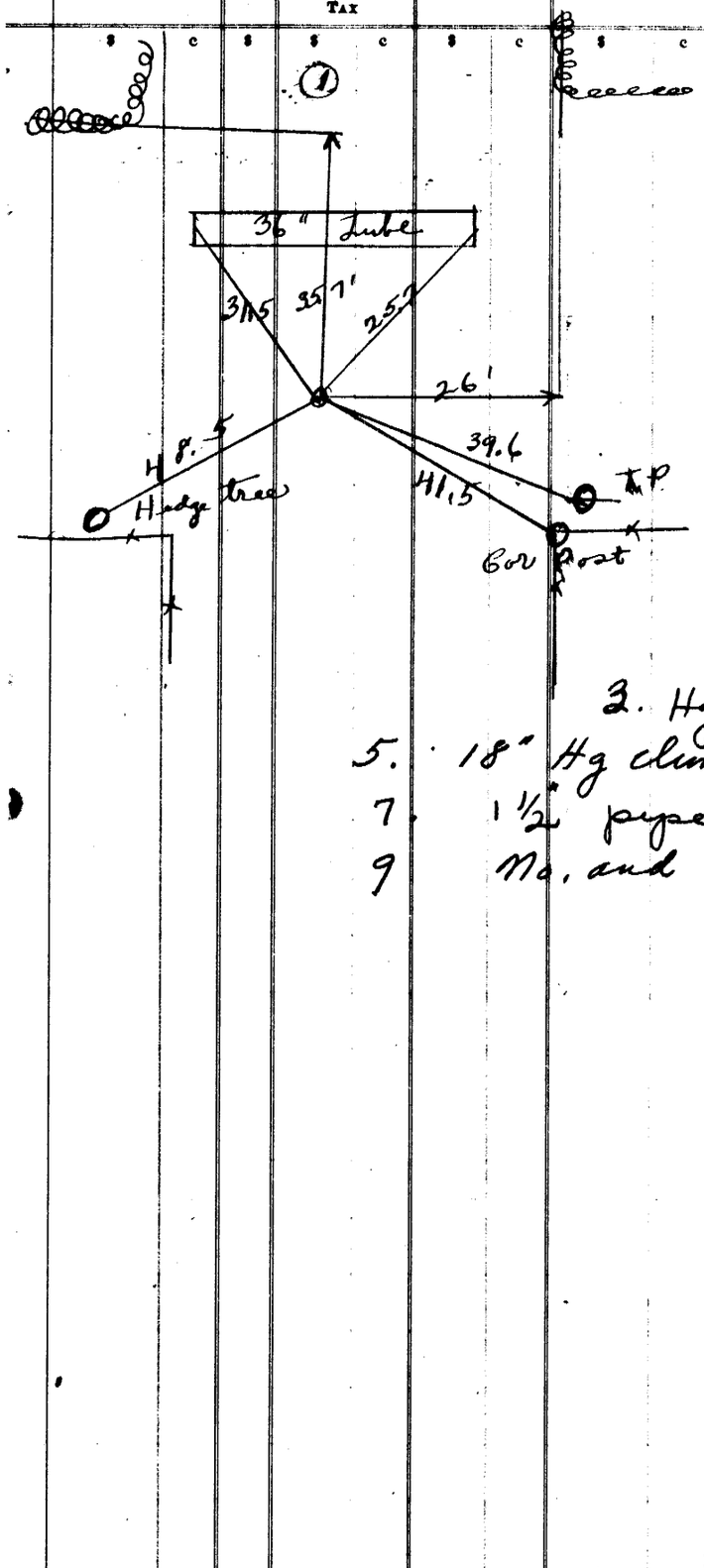

① – Bill Hess Cor – Febr 1934 – By Dale found stone as witnessed.

Oct 19 – 1939 – L.S. Covered 18" – Set 1½" x 10" Pipe on top and 2½" x 7" Bushing.

1. Meder Blade Bro SW 45.9' 2. T.P. Bro NW 48.4'
3. T.P. Bro NE 48.8' 4. T.P. Bro SE 43.1'

Aug 1952 – Add. tie Hess Cor. Pin covered 18" – Set ½" x 16" Pipe – 2" Bush on top
1. B.P.P. N.M.W. 55.8'

② – May 1940 – By Dale Found L.S. setting Vertical – in Pos. set ½ Brick with Pos of L.S and LS 12"x2"x6' on top

1. Hg row run W. Bro So. 2.5' 2. 8" Hg C.P. Bro W. and little So. 32.8'
3. Hg row run E. Bro So. 1.0' 4. Cor Hg. Bro E. 27.0'
5. 18" Hg climps Bro E.N.E 29.6' 6. 1½" Pipe Bro W. 33.0'
7. 1½" pipe Bro E. 33.0' 8. No. and So. Hg row Bro E. 27.5'
9. No. and So. Hg row Bro W. 33.0'

STATE LEVY.
General Fund.....Mills
School " ..... "
Univ'sity " ..... "
..... "
Total.....Mills

14-3-13

Tax List for the Year 19.....

IN WHOSE NAME ASSESSED	REAL PROPERTY, LANDS, AND TOWN LOTS						PERSONAL PROPERTY	CONSOLIDATED TAXES				No. of Road Dist.	Labor Tax		DISTRICT SCHOOL TAXES			
	Description	Sec. or Lot	Tn. or Blk.	Rng.	Acres	Value	Value	State		County					No. of Dist.	District Tax		Bond Tax	
						$	$	$	c	$	c		$			$	c	$	c

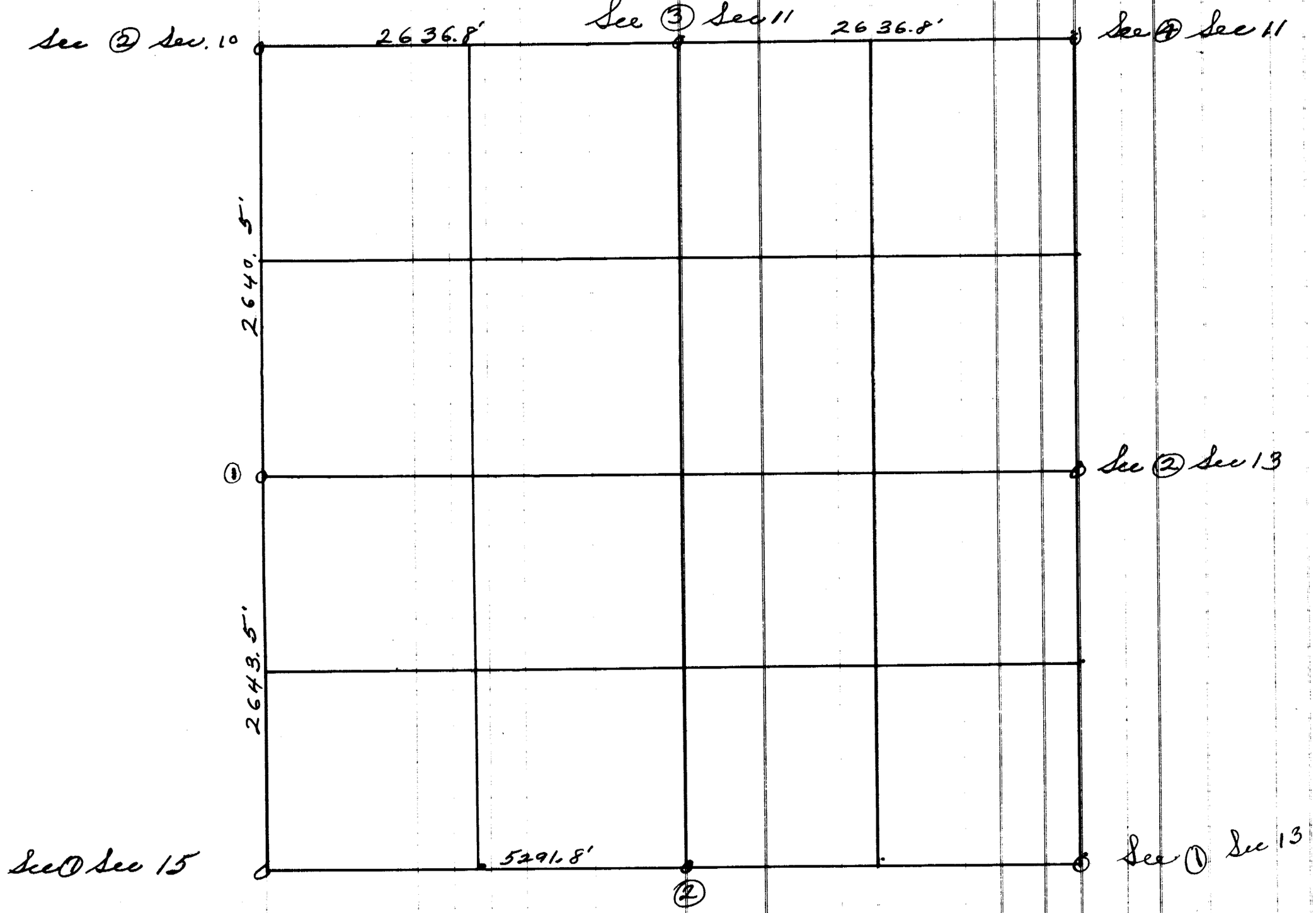

COUNTY LEVY.	
General Fund	Mills
Sinking "	"
Road "	"
Bridge "	"
Reg. B'd "	"
	"
	"
	"
Total	Mills

_____ County, Nebraska.

Precinct Tax $ c	Poll Tax $	City or Village Tax $ c	$ c	Total Tax $ c	Delinquent Taxes For $ c	$ c	$ c	Advertising Fees $ c	No. of Receipt	Date	By Whom Paid	P. O. Address	Here Write the Word "Paid"

(1)

(1) Nov 1932 - B.C. Hale - Found broken limestone covered 6 inches - Stone probably covered about 18 inches more by 1932 road grading.

29.2' 33.5'

10" Hedge

8" Hedge

Oct 19-1939- L.S Covered 15" Set 1½" x 9" Pin and 2½" x 6" Bushing over stone.

1. 10" dead Hg tree Bro NW 38.7'
2. 6" Hg tree Bro NE 48.7'
3. Hg run East is on line
4. Hg run West is on line.
5. 5" B.T.P. Bro E. 36.0'
6. 2½" x ¼" x 30" Blade Bro E. 33.0'
7. Wooden Blade Bro W. 33.0'

(2) - 7-1941 - B.C. Hale - Re-established ¼ Cor on true line half way between Sec. Cors. Set L.S. 10 x 2 x 10 - Pointed end up. Placed ½ Brick beside

1. 1¼" Pipe Bro No. 33.0'
2. E & W. Hg row Bro No 32.0'
3. W. 6" Hg Gate Post Bro NNW 33.2'
4. Mound Rock Mas. Wall Bro So. 34.4'
5. Near Cor E. Rock Mas. Wall Bro S E. 47.4'
6. Hg. row run No. is on line.

STATE LEVY.	
General Fund	Mills
School "	"
Univ'sity "	"
	"
Total	Mills

15-3-13

Tax List for the Year 19.....

IN WHOSE NAME ASSESSED	REAL PROPERTY, LANDS, AND TOWN LOTS						PERSONAL PROPERTY	CONSOLIDATED TAXES				No. of Road Dist.	Labor Tax		DISTRICT SCHOOL TAXES				
	Description	Sec. or Lot	Tn. or Blk.	Rng.	Acres	Value	Value	State		County					No. of Dist.	District Tax		Bond Tax	
						$	$	$	c	$	c		$			$	c	$	c

See ① Sec 9

See ① Sec 10

2633.5'

See ② Sec 10

2640.5'

See ① Sec 14

2643.5'

①

COUNTY LEVY.	
General Fund	Mills
Sinking "	"
Road "	"
Bridge "	"
Reg. B'd "	"
"	"
"	"
"	"
Total	Mills

_____ County, Nebraska.

Precinct Tax	Poll Tax	City or Village Tax		Total Tax	Delinquent Taxes For				Advertising Fees	County Treasurer's Entry of Payment of Taxes				
										No. of Receipt	Date	By Whom Paid	P. O. Address	Here Write the Word "Paid"
$ c	$	$ c	$ c	$ c	$ c	$ c	$ c	$ c						
(1)		May 1940 - Bl. Dale			I re-estab Sec cor. 2643.5' So of 1/4 Cor no. and 5291.8'									
		No of Sec cor E. - Prop measurements do not fit improvements on E & W. line. Mr. Ab.												
		Hewa claims hedge around Sec. 14 was all set on 33.0' line by me Mr. Mahoney.												
		I set Pc. tile with L.S. 9" x 10" x 2" and pc. m tops 6" x 12" x 2"												
	1.	1" (Pipe Hg Cor) Bro N E 46.7'								2. Cor Hg Stub Bro N E 46.5'				
	3	T. P. Bro N. E. 46.0'								4. Hg sun E. Bro No. 33.0'				
	5.	Hg sun No Bro E. 33.0'								6. T.P. Bro S.W. 44.8'				
	7.	8" Hg T.P. Bro SW 42.2'								8. 5" Hg T.P. Bro NW 42.9'				
	9	~~Power Pole~~ (Pipe) Bro NW 44.3'								10. 12" Hg tree Bro NW. 59.7'				

16 - 3 - 13

STATE LEVY.

General Fund.....Mills
School " ..... "
Univ'sity " ..... "
..... "

Total.....Mills

Tax List for the Year 19.....

IN WHOSE NAME ASSESSED	REAL PROPERTY, LANDS, AND TOWN LOTS						PERSONAL PROPERTY	CONSOLIDATED TAXES				No. of Road Dist.	Labor Tax		DISTRICT SCHOOL TAXES				
	Description	Sec. or Lot	Tn. or Blk.	Rng.	Acres	Value	Value	State		County					No. of Dist.	District Tax		Bond Tax	
						$	$	$	c	$	c		$			$	c	$	c
See 2 Sec 8														See ① Sec. 9					

COUNTY LEVY.		
General Fund	....	Mills
Sinking "	....	"
Road "	....	"
Bridge "	....	"
Reg. B'd "	....	"
.... "	....	"
.... "	....	"
.... "	....	"
	Total	Mills

.... County, Nebraska.

Precinct Tax		Poll Tax	City or Village Tax				Total Tax		Delinquent Taxes For						Advertising Fees		County Treasurer's Entry of Payment of Taxes				
$	c	$	$	c	$	c	$	c	$	c	$	c	$	c	$	c	No. of Receipt	Date	By Whom Paid	P. O. Address	Here Write the Word "Paid"

STATE LEVY.

General Fund.....Mills
School " ..... "
Univ'sity " ..... "
..... "
Total.....Mills

17-3-13

Tax List for the Year 19.....

IN WHOSE NAME ASSESSED	REAL PROPERTY, LANDS, AND TOWN LOTS						PERSONAL PROPERTY	CONSOLIDATED TAXES				No. of Road Dist.	Labor Tax		DISTRICT SCHOOL TAXES			
	Description	Sec. or Lot	Tn. or Blk.	Rng.	Acres	Value	Value	State		County					No. of Dist.	District Tax		Bond Tax	
						$	$	$	c	$	c		$			$	c	$	c
See ② Sec 8														See ② Sec 8					

Land " " "
Bridge " " "
Reg. B'd " " "
" " "
" " "
Total ..... Mills

..... County, Nebraska.

Precinct Tax		Poll Tax	City or Village Tax		Total Tax	Delinquent Taxes For				Advertising Fees	No. of Receipt	Date	By Whom Paid	P. O. Address	Here Write the Word "Paid"
$	c	$	$ c	$ c	$ c	$ c	$ c	$ c	$ c	$ c					
		(1)	3-23-1940 - BC Dale - Found L. S. Covered 2 ft. I set Pin and Brush on top												
			1. 1½" Pipe Bra. No. 33.0'								2. 1½" Pipe Bro So. 33.0'				
			3. 6" Hg 6P Bro So. 32.0'								4. 12" Locust tree & So Bra - 36.7'				
			5. 3" Locust of 4 tree clump Bra SW 40.8'								6. 6" Hg 6.P. Bro No. 24.4'				
			7. Fe rum No. Bro E. 2.5'								8. Fe rum So Bro E. 1.0'				

STATE LEVY.
General Fund.....Mills
School " ..... "
Univ'sity " ..... "
..... "
Total.....Mills

18-3-13

Tax List for the Year 19.....

IN WHOSE NAME ASSESSED	REAL PROPERTY, LANDS, AND TOWN LOTS						PERSONAL PROPERTY	CONSOLIDATED TAXES				No. of Road Dist.	Labor Tax		DISTRICT SCHOOL TAXES				
	Description	Sec. or Lot	Tn. or Blk.	Rng.	Acres	Value	Value	State		County					No. of Dist.	District Tax		Bond Tax	
						$	$	$	c	$	c		$			$	c	$	c
(2) 2640.6																			
(1) 2640.6																			
See (4) See 19																			

Total.....Mills

County, Nebraska.

Precinct Tax	Poll Tax	City or Village Tax	Total Tax	Delinquent Taxes For	Advertising Fees	No. of Receipt	Date	By Whom Paid	P. O. Address	Here Write the Word "Paid"
$ c	$ c	$ c	$ c	$ c	$ c					
	(1)			- State tres 1951 Sta. 184 + 70.3 - Re Bar.						
				1. Nail in Top Fc Post W.	37.2	(2). Nail in Top Fc Post N.E.		91.78		
				3. Bent Nail in Top Fc. Post E.	63.0'					
	(2)			- State tres 1951 Sta. 211 + 11.3 - Re Bar.						
				1. Nail in Stump. W & W	52.5'	2. Tack Hub. E.		50'		

MILLS LEVY.

County Fund.....Mills
School " ..... "
Univ'sity " ..... "
.... "

Total.....Mills

19-3-13

Tax List for the Year 19.....

IN WHOSE NAME ASSESSED	REAL PROPERTY, LANDS, AND TOWN LOTS						PERSONAL PROPERTY	CONSOLIDATED TAXES				No. of Road Dist.	Labor Tax	DISTRICT SCHOOL TAXES			
	Description	Sec. or Lot	Tn. or Blk.	Rng.	Acres	Value	Value	State		County				No. of Dist.	District Tax		Bond Tax	
						$	$	$	c	$	c		$		$	c	$	c

(4) 2640.6

(3) 2640.6

(1) (1A) (1B)

(5)

(6)

Cor gone Claimed to have been 33' So. Off Hg C.P.

COUNTY LEVY.	
General Fund	Mills
Sinking "	"
Road "	"
Bridge "	"
Reg. B'd "	"
	"
	"
	"
Total	Mills

_____ County, Nebraska.

Precinct Tax	Poll Tax	City or Village Tax		Total Tax	Delinquent Taxes For				Advertising Fees	No. of Receipt	Date	By Whom Paid	P. O. Address	Here Write the Word "Paid"
$ c	$	$ c	$ c	$ c	$ c	$ c	$ c		$ c					

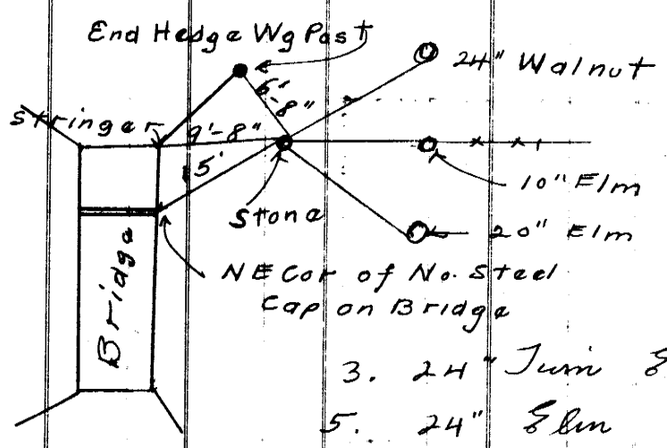

(1) Bent Dale — 1926
Stone located for R of W. survey
L.S. - Buried 6 inches.

(1A) - 5-48 - Add ties - L.S. Covered 12" on No. Bank of creek. I drove 1½" x 30" Pipe in So. side L.S.
1. 12" Elm E N E 42.4' 2. 10" Elm E. 44.8'.
3. 24" Twin Elm E S E 74.0' 4. 12" Red Elm SSW. 90.0'
5. 24" Elm W.S.W. 110.9' 6. ¾" x 2' Pipe N W - 1' W. of W. B.P. 81.5'

(1B) State ties 1951 - Sta. 105 + 48.4. 1¼" Pipe 1. Nail in Wg. Cap N E 13.05
2. Nail in Wg. Cap. NW. 13.55'

(3) - ¼ Cor - State ties 1951 - Sta 131 + 89.1 - Re Bar
1. Nail in Top Stump N W 69.25 2. Nail in Top Post N.E. 88.9'
3. Nail in Top Cor Post E N E 43.25

(4) - State ties 1951 - Sta. 158 + 29.88 - Re-Bar
1 Nail in Top Cor. Pst W S W - 55.0 2. Nail in Tree N E 70.25
3. Nail in T. Pole S E 56.1'

(5) - May 1953 - Found L.S. sticking out - Broken Lg. Pc. 5"x9"x7" - B.B. Dale - I set down, drove ¾" x 10" Pipe under L.S. - I Smeed pc. L.S on top stone
1. Fce No. So Bro W. 1.5' 2. 12" Hg Stub Post Bro So & little West 32.7'
3. C.P. Bro No 28.6' 4. ¾" x 2' Pipe No 33'
5. 30" Box elder No 35.6' 6. Hg. row run W. Beers So. 33'

(6) - Oct 55 - B.B. Dale - Set Corner 33' South of 2nd Fc post claimed by E. Dahlke to be 33' No. cor. as set by his father - Chain measurements south would indicate location correct. Drove 1¼" x 2' Pipe
1. 2" Post No (2nd Post) 33' 2. P.P. SW 47.1'
3. P.P line E. Bro So 33' 4. 18" Hg tree SW 27.6'
5. T P line E Bro No 33'

STATE LEVY.
General Fund.....Mills
School " ..... "
Univ'sity " ..... "
.... "
Total.....Mills

20-3-13

Tax List for the Year 19.....

IN WHOSE NAME ASSESSED	REAL PROPERTY, LANDS, AND TOWN LOTS						PERSONAL PROPERTY	CONSOLIDATED TAXES				No. of Road Dist.	Labor Tax		DISTRICT SCHOOL TAXES			
	Description	Sec. or Lot	Tn. or Blk.	Rng.	Acres	Value	Value	State		County					No. of Dist.	District Tax		Bond Tax	
						$	$	$	c	$	c		$			$	c	$	c
	See Sec 17																		
	See Sec 19																		

COUNTY LEVY.		
General Fund	....	Mills
Sinking	"	"
Road	"	"
Bridge	"	"
Reg. B'd	"	"
....	"	"
....	"	"
....	"	"
	Total..........	Mills

..............................County, Nebraska.

Precinct Tax		Poll Tax	City or Village Tax				Total Tax		Delinquent Taxes for								County Treasurer's Entry of Payment of Taxes					
															Advertising Fees		No. of Receipt	Date	By Whom Paid	P. O. Address	Here Write the Word "Paid"
$	c	$	$	c	$	c	$	c	$	c	$	c	$	c	$	c					

STATE LEVY.
General Fund.....Mills
School " ..... "
Univ'sity " ..... "
.... "
Total.....Mills

21-3-13

Tax List for the Year 19.....

IN WHOSE NAME ASSESSED	REAL PROPERTY, LANDS, AND TOWN LOTS					PERSONAL PROPERTY	CONSOLIDATED TAXES				No. of Road Dist.	Labor Tax		DISTRICT SCHOOL TAXES			
	Description	Sec. or Lot	Tn. or Blk.	Rng.	Acres	Value	Value	State		County				No. of Dist.	District Tax		Bond Tax	
						$	$	$	c	$	c		$		$	c	$	c

COUNTY LEVY.

General Fund.....Mills
Sinking " ..... "
Road " ..... "
Bridge " ..... "
Reg. B'd " ..... "
..... " ..... "
..... " ..... "
..... " ..... "
Total.....Mills

.....County, Nebraska.

Precinct Tax		Poll Tax	City or Village Tax				Total Tax		Delinquent Taxes for								Advertising Fees		No. of Receipt	Date	By Whom Paid	P. O. Address	Here Write the Word "Paid"
$	c	$	$	c	$	c	$	c	$	c	$	c	$	c	$	c							

STATE LEVY.

General Fund..................Mills
School " .... "
Univ'sity " .... "
.... "
Total............Mills

22-3-13

Tax List for the Year 19........

IN WHOSE NAME ASSESSED	REAL PROPERTY, LANDS, AND TOWN LOTS						PERSONAL PROPERTY	CONSOLIDATED TAXES		No. of Road Dist.	Labor Tax		DISTRICT SCHOOL TAXES		
	Description	Sec. or Lot	Tn. or Blk.	Rng.	Acres	Value	Value	State	County				No. of Dist.	District Tax	Bond Tax
						$	$	$ c	$ c		$			$ c	$ c

See ① Sec 15



①

See ① Sec ~~22~~ 26

COUNTY LEVY.	
General Fund	Mills
Sinking "	"
Road "	"
Bridge "	"
Reg. B'd "	"
"	"
"	"
"	"
Total	Mills

_____ County, Nebraska.

Precinct Tax $ c	Poll Tax $ c	City or Village Tax $ c	$ c	Total Tax $ c	Delinquent Taxes For $ c	$ c	$ c	Advertising Fees $ c	No. of Receipt	Date	By Whom Paid	P. O. Address	Here Write the Word "Paid"
	(1) - Agr 1940 - B. C. Dale - Found Cor. Stone standing 6" So. of Hg. Cor. Post												
	1. C. P. Bro No. 0.5'								2. Fence W. Bro No. 2.5'				
	3. Fence No. and So. is on line								4. 42" Cottonwood Bro So. 29.0'				
	5. Hg rem E Bro So. 30.5'								6. 6" Cor Hg tree Bro So 30.5'				

STATE LEVY.
General Fund.....Mills
School " ..... "
Univ'sity " ..... "
..... "
Total.....Mills

23-3-13

Tax List for the Year 19.....

IN WHOSE NAME ASSESSED	REAL PROPERTY, LANDS, AND TOWN LOTS						PERSONAL PROPERTY	CONSOLIDATED TAXES				No. of Road Dist.	Labor Tax		DISTRICT SCHOOL TAXES				
	Description	Sec. or Lot	Tn. or Blk.	Rng.	Acres	Value	Value	State		County					No. of Dist.	District Tax		Bond Tax	
						$	$	$	c	$	c		$			$	c	$	c
See ① Sec 15						See ② Sec 14								See ① Sec 13					
					5291.8'														
See ① Sec 26						①								② 2A					

COUNTY LEVY.	
General Fund	Mills
Sinking "	"
Road "	"
Bridge "	"
Reg. B'd "	"
"	"
"	"
"	"
Total	Mills

_____ County, Nebraska.

Precinct Tax	Poll Tax	City or Village Tax		Total Tax	Delinquent Taxes For	Advertising Fees	No. of Receipt	Date	By Whom Paid	P. O. Address	Here Write the Word "Paid"
$ c	$	$ c	$ c	$ c	$ c	$ c					
	(1)	Oct 19-1939 - Blake Found L.S. covered 5" 3 or 4 Pos L.S around top of stone.									
		1. Under Blades Bro No. 33.0'					2. 8" Hg C.P. Bro No 34.0				
		3. 7" Hg Post (Tall) Bro NE 27.5'					4 4" Hg C.P. Bro So. 16.2'				
		5. Hg run W Bro No 33.0					6. Hg run No and Fo run So. are on line				
		7. 2" Pipe E side Fo Bro So 23.0					8. 5" Hg C.P. of Fo run W, Bro No. 23.1'				
	(2)	See (1) on Page 83 - for Sec 11-3-13 - Ties were put on wrong page									
	(2A)	Add ties Aug 1952 - Shaft gone - L.S Corner 10" - Set 3/8" x 18" iron rod on top									
		1. New 6" Hg C.P NE 44.3'					2. B.P.P. SW 43.8'				

STATE LEVY.	
General Fund	Mills
School "	"
Univ'sity "	"
	"
Total	Mills

24-3-13

Tax List for the Year 19.....

IN WHOSE NAME ASSESSED	REAL PROPERTY, LANDS, AND TOWN LOTS						PERSONAL PROPERTY	CONSOLIDATED TAXES				No. of Road Dist.	Labor Tax		DISTRICT SCHOOL TAXES				
	Description	Sec. or Lot	Tn. or Blk.	Rng.	Acres	Value	Value	State		County					No. of Dist.	District Tax		Bond Tax	
						$	$	$	c	$	c		$			$	c	$	c
See (1) Sec 13														See (3) Sec 18-9-14					
														(1)					
See (2) Sec 23														See (2) Sec 25					
							(2)												

COUNTY LEVY.	
General Fund	Mills
Sinking "	"
Road "	"
Bridge "	"
Reg. B'd "	"
	"
	"
	"
Total	Mills

_____ County, Nebraska.

Precinct Tax	Poll Tax	City or Village Tax	Total Tax	Delinquent Taxes For	Advertising Fees	No. of Receipt	Date	By Whom Paid	P. O. Address	Here Write the Word "Paid"
$ c	$	$ c	$ c	$ c	$ c					

(1) Sept 21-1939- Blk Dale - Found 1 large piece of L.S and small particles where L.S. set. Location verified from land owner S.E. corner. I set 2"x3' Pipe for corner. Placed 2 pcs 1" tile at bottom of pipe.

1. 9" End Hg tree Bro W. 36.5'
2. Hg row run west ea on line.
3. Hg and Fo run E. Bro No. 3.5'
4. 6" Hg B.P. Bro E M-E 26.0'
5. End 2" Elm and Elm Bro E 29.1'
6. Row Elm and elms run E. Bro So. 2.0'
7. 7" Elm and Elm tree Bro S-E 35.5'
8. Hg row run No. Bro W. 38.4'
9. Hg stumps row Run No. Bro E 31.2'

(2) - Blk Dale 4-1943- Found 1/4 Cor. - Top broke off - Bottom half in place and covered 15". I set 1½"x 15" Pipe for Cor. with Pile of cornerstone around.

1. Hg row run No. & So. are on line
2. 1½" Pipe Bro So. 33.0'
3. 1¼" x 36" Pipe Bro. No. 33.0'
4. 6" Hg B.P. Bro So. 32.3'
5. Nail in 2 20" Hg stumps Bro SSE 33.8'
6. 5" Hg E. Date P. Bro NNE 38.2'
7. Hg row run E. Bro No. 35.0'
8. Hg stumps row run E. Bro So. 33.0'

STATE LEVY.	
General Fund	Mills
School "	"
Univ'sity "	"
	"
Total	Mills

25-3-13

Tax List for the Year 19.....

IN WHOSE NAME ASSESSED	REAL PROPERTY, LANDS, AND TOWN LOTS						PERSONAL PROPERTY	CONSOLIDATED TAXES				No. of Road Dist.	Labor Tax		DISTRICT SCHOOL TAXES				
	Description	Sec. or Lot	Tn. or Blk.	Rng.	Acres	Value	Value	State		County					No. of Dist.	District Tax		Bond Tax	
						$	$	$	c	$	c		$			$	c	$	c

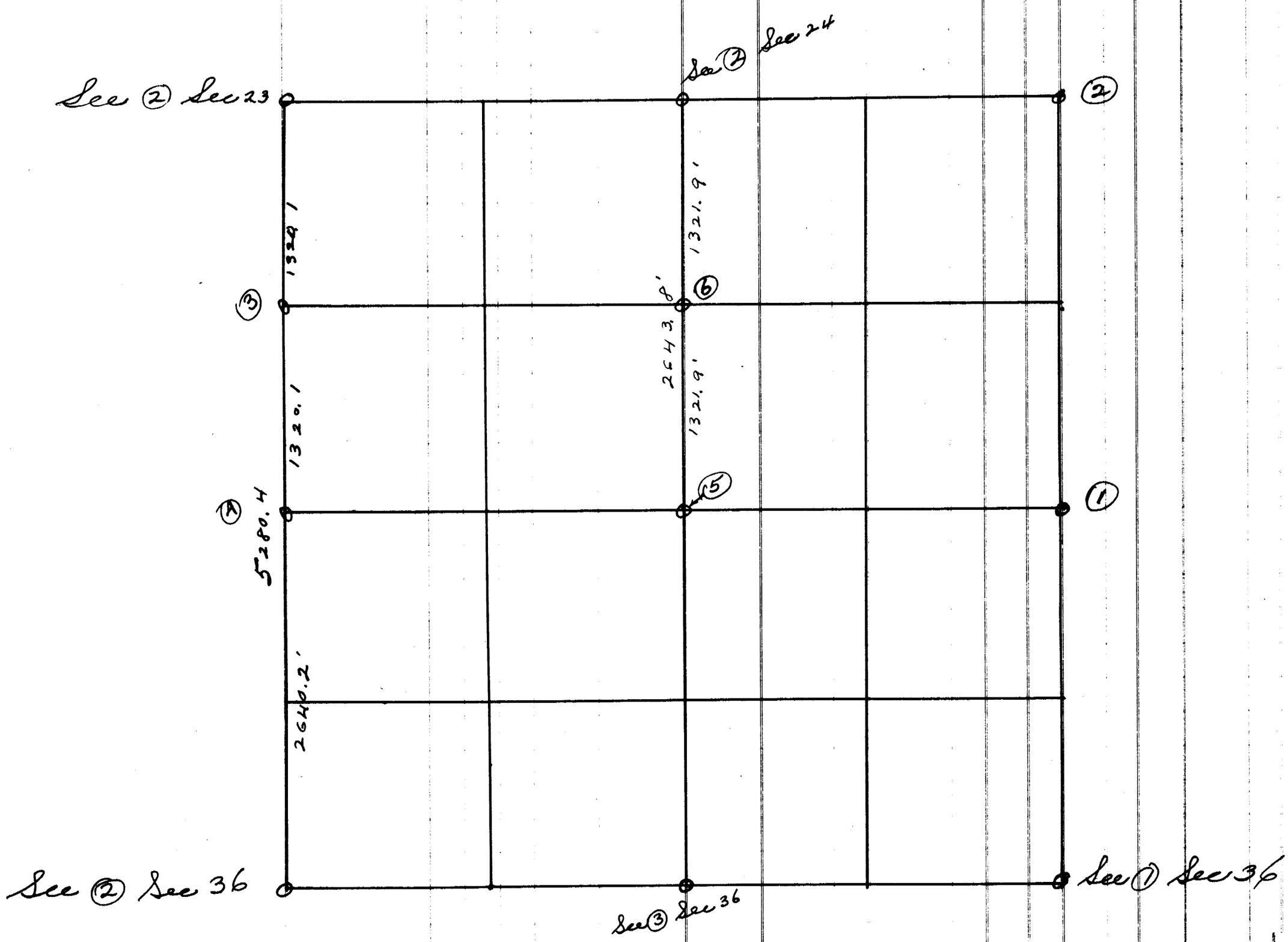

COUNTY LEVY.		
General Fund	.....	Mills
Sinking "	.....	"
Road "	.....	"
Bridge "	.....	"
Reg. B'd "	.....	"
..... "	.....	"
..... "	.....	"
..... "	.....	"
Total	.....	Mills

.....County, Nebraska.

Precinct Tax $ c	Poll Tax $	City or Village Tax $ c	$ c	Total Tax $ c	Delinquent Taxes For $ c	$ c	$ c	Advertising Fees $ c	No. of Receipt	Date	By Whom Paid	P. O. Address	Here Write the Word "Paid"

(1) April 1940 - Bl Dale - Re-estab. 1/4 cor on true Rg line By Prop. Meas.
Set L.S. 2"x2"x8" - Pointed Pc on top 6"x2"x6" - Brown Bottle beside

1. 10" Hg C.P. Bro W. 33.8'
2. Hg run E and Fc W. are on line
3. 28" Steel Post Bro W. 33.0'
4. B.T.P. Bro S E 32.1'
5. 4" Hg C.P. Bro E. 40.8'
6. TP Bro N N E 56.9'
7. 12" Cor Hg Stub Post Bro N N E 58.2'
8. E Hg row run So Bro E 16.7'
9. E Hg row run No Bro E. 33.0'
10. W Hg run So Bro W. 33.0'

(2) April 1940 - Bl Dale - Re-estab Sec cor on true Rg line By Prop Meas.
Set L.S. 5"x2"x9" - Pc L S 6"x3"x8" on top - Pint Bottle beside

1. Fc run E. Bro No. 3.0'
2. C.P. Bro E N E 30.1'
3. TP. Bro E. 26.9'
4. 4" Hg S. Date Post Bro S E 45.2'
5. Hg run So and No. Bro E 29.2'
6. Hg run So. Bro W. 36.5'
7. 10" Hg C.P. Bro N W 51.2'
8. TP Bro N W 50.4'
9. Hg run W. Bro So. 31.0'
10. Hg run W. Bro No. 39.7'
11. 6" Hg Bro N E 49.9'

(3) 4-1943 - Bl Dale - Re established corner on true line. Drove 1"x30" Pipe with 1 1/4"x12" Pipe on top

1. P.P. Bro W N W 35.1'
2. 1 1/2"x30" Pipe Bro W. 29.4'
3. No. & So. Hg Bro W 30.5'
4. 1 1/4" Pipe Bro E. 32.4'
5. No & So Hg row Bro E. 33.5'
6. Nail 5" Hg tree Bro E. 32.9'

(4) 4-1943 - Bl Dale - See Hoblock survey - Re-establish 1/4 cor. at mid pt on true line. - Set 1 1/4"x18" pipe for corner with pint bottle at bottom.

1. Hg row run W. Bro So. 4.0'
2. Hg stump row run E. Bro So. 8.0'
3. 1 1/2"x30" Pipe Bro W. on E side of Hg row - 31.0'
4. 12" Hg stub - No of D.P. Bro W & W 35.6
5. P.P. Bro S & W 76.2'
6. No. & So. Hg row Bro W. 31.0'
7. 5" Hg Post Bro S & E 22.0'
8. 6" Red Cedar tree Bro E. S. E. 62.3'

(5) - 4-1943 Bl Dale - Establish center of sec. by intersection of lines connecting the 4-1/4 corners.
Drove 1 1/2"x30" Pipe for corner

1. 6" Mulberry Bro N W W. 11.5'
2. 12" Hg C.P. Bro S W. 4.1 ft
3. Fall 10"x7" Hg Post Bro S S W 8.1'
4. Fc run E. Bears So. 4.0'
5. Hg run No. and So. Br W. 2.5'

(6) - 4-1943 - Bl Dale - Establish 1/16 cor. at mid point of true line connecting 1/4 corners Sth of Sec.
Drove 1 1/2"x2' Pipe for the 1/16 cor.

1. Nail in top L 15" Hg stump Bro S W. 1.6'
2. 3" Hg stub Bears N W 3.2'
3. L of No. & So. Hg row Bro W 1.5'

STATE LEVY.	
General Fund	Mills
School "	"
Univ'sity "	"
	"
Total	Mills

26-3-13

Tax List for the Year 19

IN WHOSE NAME ASSESSED	REAL PROPERTY, LANDS, AND TOWN LOTS					PERSONAL PROPERTY	CONSOLIDATED TAXES				No. of Road Dist.	Labor Tax		DISTRICT SCHOOL TAXES				
	Description	Sec. or Lot	Tn. or Blk.	Rng.	Acres	Value	Value	State		County					No. of Dist.	District Tax		Bond Tax	
						$	$	$	c	$	c		$			$	c	$	c

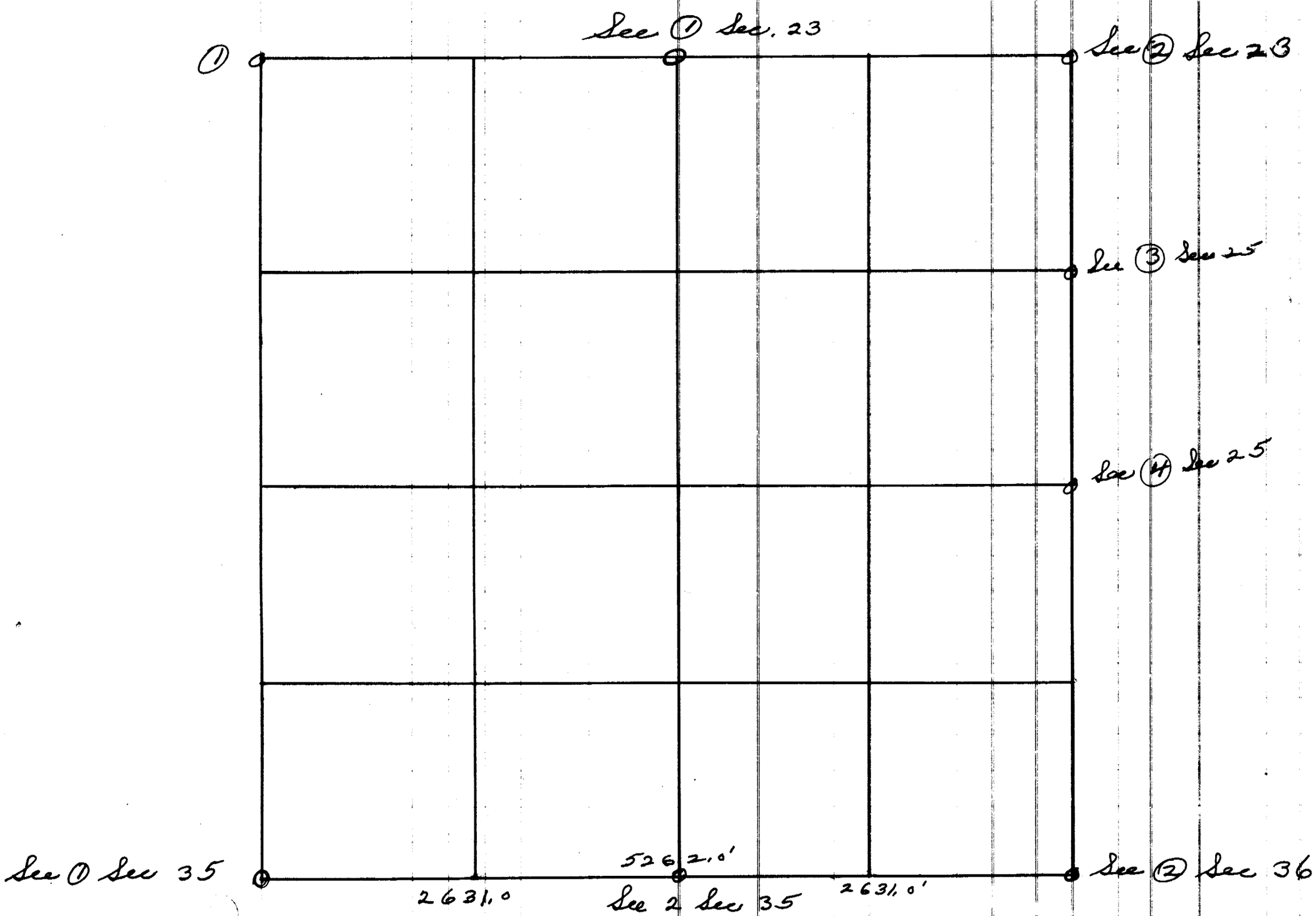

COUNTY LEVY.	
General Fund	Mills
Sinking "	"
Road "	"
Bridge "	"
Reg. B'd "	"
	"
	"
	"
Total	Mills

_____ County, Nebraska.

Township Lot	Block	Poll Tax	City or Village Tax	Total Tax	Delinquent Taxes for	Advertising Fees	No. of Receipt	Date	By Whom Paid	P. O. Address	Here Write the Word "Paid"
		$ c	$ c	$ c	$ c	$ c					
		(1)	Apr. 1940 - Bl. Dale - Re-estab Sec. cor By Prop. Meas. - Set ½ Brick, pin, and Brush.								
			1. 6" Hg 6.P. Bro E			47.3'	2. Hg run So. Bro E.			35.0'	
			3. 1½" Pipe (10' E Hg Bar) Bro S E			55.5'	4. Hg run W. Bro So.			30.0'	
			5. T.P. Bro S W			42.0'	6 1½" Pipe Bro S W			40.5'	
			7. 7" Hg 6.P. Bro S W.			40.9'	8. Hg run. So. Bro W.			30.0'	
			9. 1¼" Pipe Bro W.			27.3'	10. Hg run E. Bro So.			33.0'	

27-3-13

STATE LEVY.
General Fund.....Mills
School " ..... "
Univ'sity " ..... "
..... "
Total.....Mills

Tax List for the Year 19.....

IN WHOSE NAME ASSESSED	REAL PROPERTY, LANDS, AND TOWN LOTS						PERSONAL PROPERTY	CONSOLIDATED TAXES				No. of Road Dist.	Labor Tax		DISTRICT SCHOOL TAXES			
	Description	Sec. or Lot	Tn. or Blk.	Rng.	Acres	Value	Value	State		County					No. of Dist.	District Tax		Bond Tax
						$	$	$	c	$	c		$			$	c	$
							See ① See 22						See ① See 26					
							27											
													See ① See 35					

① (1-A)

COUNTY LEVY.		
General Fund	Mills	
Sinking "	"	
Road "	"	
Bridge "	"	
Reg. B'd "	"	
	"	
	"	
	"	
Total	Mills	

County, Nebraska.

Precinct Tax $ c	Poll Tax $	City or Village Tax $ c	$ c	Total Tax $ c	Delinquent Taxes For $ c	$ c	$ c	Advertising Fees $ c	No. of Receipt	Date	By Whom Paid	P. O. Address	Here Write the Word "Paid"

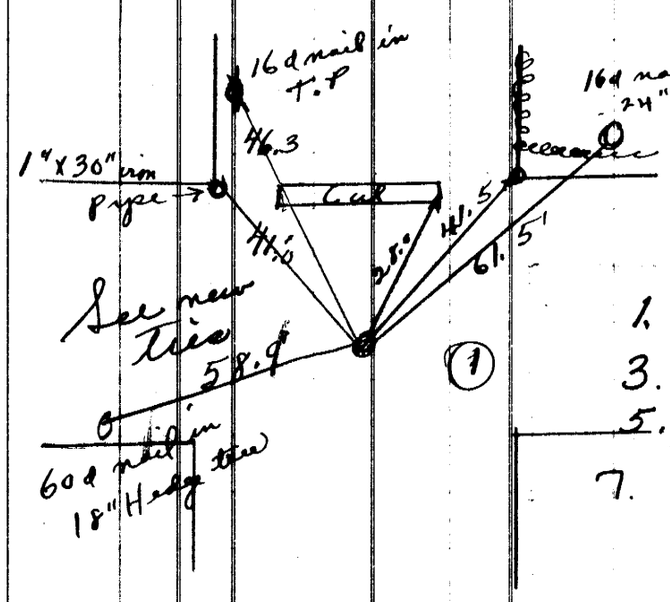

16d nail in 24" cottonwood

1934 (1) - Stone Buried 30' - Has iron window weight - 1" x 16" on top - BC Dale 1934

Jan 1940 - Most of old ties gone - Stone + Pin covered 12" I set Brush. on top of window weight. (MW Pipe tie and T.P. gone)

1. 1½" pipe Bro NW 42.3' 2. T.P. Bro NNW 52.7'
3. T.P Bro SW 54.6' 4. 1½" Pipe Bro SW 54.0'
5. W. Hg row Mo. Bro W 31.0' 6. So. Hg run W. Bro So. 33.0'
7. So Hg run E. Bro So 33.0' 8. E. Hg row run Mo Bro E 33.0'

(1-A) B.C. Dale 8-1960 Additional ties
1. B.T.P. S.S.W. 67.7
2. P. Pole guy pole S.W. 51.9
3. P. Pole S.E. 52.0

STATE LEVY.
General Fund..................Mills
School " .... "
Univ'sity " .... "
.... "
Total...........Mills

28-3-13

Tax List for the Year 19........

IN WHOSE NAME ASSESSED	REAL PROPERTY, LANDS, AND TOWN LOTS						PERSONAL PROPERTY	CONSOLIDATED TAXES		No. of Road Dist.	Labor Tax			DISTRICT SCHOOL TAXES		
	Description	Sec. or Lot	Tn. or Blk.	Rng.	Acres	Value	Value	State	County					No. of Dist.	District Tax	Bond Tax
						$	$	$ c	$ c		$				$ c	$ c



See ① Sec 27

①

COUNTY LEVY.	
General Fund	Mills
Sinking "	"
Road "	"
Bridge "	"
Reg. B'd "	"
"	"
"	"
"	"
Total	Mills

.....County, Nebraska.

Precinct Tax	Poll Tax	City or Village Tax		Total Tax	Delinquent Taxes for	Advertising Fees	No. of Receipt	Date	By Whom Paid	P. O. Address	Here Write the Word "Paid"
$ c	$	$ c	$ c	$ c	$ c $ c $ c	$ c					
①. B C. Dale			1960		Red stone 3.5' x10" x10" with "+" on top - set a ½" x7" bolt under.						
					1. Cor. post So. 24.5'						
					2. 1½" pipe So. 33'						
					3. Fc. So. on line						

STATE LEVY.

General Fund.....Mills
School " ..... "
Univ'sity " ..... "
..... "
Total.....Mills

29-3-13

Tax List for the Year 19.....

IN WHOSE NAME ASSESSED	REAL PROPERTY, LANDS, AND TOWN LOTS						PERSONAL PROPERTY	CONSOLIDATED TAXES				No. of Road Dist.	Labor Tax	DISTRICT SCHOOL TAXES				
	Description	Sec. or Lot	Tn. or Blk.	Rng.	Acres	Value	Value	State		County				No. of Dist.	District Tax		Bond Tax	
						$	$	$	c	$	c		$		$	c	$	c
See (6) See 19																		
(1)																		
	See (3) Sec 32					See (2) Sec 32												

COUNTY LEVY.

General Fund	.....	Mills
Making "	.....	"
Road "	.....	"
Bridge "	.....	"
Reg. B'd "	.....	"
..... "	.....	"
..... "	.....	"
Total	.....	Mills

.....County, Nebraska.

Precinct Tax		Poll Tax	City or Village Tax				Total Tax		Delinquent Taxes For								Advertising Fees		No. of Receipt	Date	By Whom Paid	P. O. Address	Here Write the Word "Paid"
$	c	$	$	c	$	c	$	c	$	c	$	c	$	c	$	c	$	c					

(1) Sept 55 - Bedale - Found So 1/16 Cor. L.S. Setting Vertical - Covered 8"
1. 3/4" X 4' Pipe E. 33' 2. Old Hg Stake E. 34.0'
3. Old Fe Rod E. in line

30 - 3 - 13

Tax List for the Year 19.....

STATE LEVY.	
General Fund	Mills
School "	"
Univ'sity "	"
	"
Total	Mills

IN WHOSE NAME ASSESSED	REAL PROPERTY, LANDS, AND TOWN LOTS						PERSONAL PROPERTY	CONSOLIDATED TAXES				No. of Road Dist.	Labor Tax		DISTRICT SCHOOL TAXES				
	Description	Sec. or Lot	Tn. or Blk.	Rng.	Acres	Value	Value	State		County					No. of Dist.	District Tax		Bond Tax	
						$	$	$	c	$	c		$			$	c	$	c
See (1) Sec 19						See (5) Sec 19								See (6) Sec 19					
26.95.1																			
(2) (2A)																			
26.35.1														See (7) Sec 29					
(1) (1A) (1B) (1C)																			

COUNTY LEVY.
General Fund.....Mills
Sinking " ..... "
Road " ..... "
Bridge " ..... "
Reg. B'd " ..... "
..... " ..... "
..... " ..... "
..... " ..... "
Total.....Mills

.....County, Nebraska.

Precinct Tax $ c	Poll Tax $	City or Village Tax $ c		Total Tax $ c	Delinquent Taxes For $ c	$ c	$ c	Advertising Fees $ c	No. of Receipt	Date	By Whom Paid	P. O. Address	Here Write the Word "Paid"

(1) 5-22-48 - BC Dale - I chained north from 1/4 cor. on W. Sec. line 30 - to NW Cor 31-3-13 - dist = 2905.3'
I re-established Sec. cor. on true line. Drove 1" □ rod 15" long with 1"x20" Pipe on top
1. T.P. guy Pole NW 46.5' 2. T.P. NE 55.1'
3. 12" Elm E SE 60.9' 4 T.P. guy Pole SE 49.3'
5. T.P. SSW 64.4' 6 TP W. SW 60.5'

(2) - 5-22-48 Set 1/4 Cor at Prop. dist. on true line - drove 1" □ rod 15" long - with 1"x12" shaft on top
1. Fo run W. Bro No. 5.0' 2. C.P. Bro E. 25.2'
3. C.P Fo So. Bro W. 41.2' 4. 1st Post So. C.P. Bro SSE 27.5'
5 2nd Post So. C.P. Bro S E 36.7' 6 Hg row E. Bro No. 3.5'

(1A) add ties 3/4"x 3' Pipe E NE 59.1' 2. 14" Elm E.S. E 60.9'
3. TP W. S W 60.5' 4. 3/4"x3' Pipe W NW 58.6'
5. T.P. E. NE. 55.1'

(1C) - State Tres 1951 - Sta 52 + 76.0. 1" steel bar
1. "x" NW Cor Hdwd SW 57.2' 2. Nail in TP NE 55.5
3. Nail in tree SE 61.6'

(2A) - State Tres 1951 - Sta 79 + 11.9 - 1/2" Re Bar. 1. R.O.W. Hub - West 40'
2 Nail in T.P. NE. 83.75 3. Nail in Hg Stump E. 41.8'

(1C) 9-55 - Add ties
1. BTP NNE 65.4' 2. BTP E NE 68.7'
3. P.P. NNW 64.6' 4. TP SW 53.5'
5 Near Cor - NW Cor. Conc Hdwd SSE 58.5'

31 - 3 - 13

Tax List for the Year 19.....

STATE LEVY.
General Fund.....Mills
School " ..... "
Univ'sity " ..... "
..... "
Total.....Mills

IN WHOSE NAME ASSESSED	REAL PROPERTY, LANDS, AND TOWN LOTS						PERSONAL PROPERTY	CONSOLIDATED TAXES				No. of Road Dist.	Labor Tax	DISTRICT SCHOOL TAXES				
	Description	Sec. or Lot	Tn. or Blk.	Rng.	Acres	Value	Value	State		County				No. of Dist.	District Tax		Bond Tax	
						$	$	$	c	$	c		$		$	c	$	c

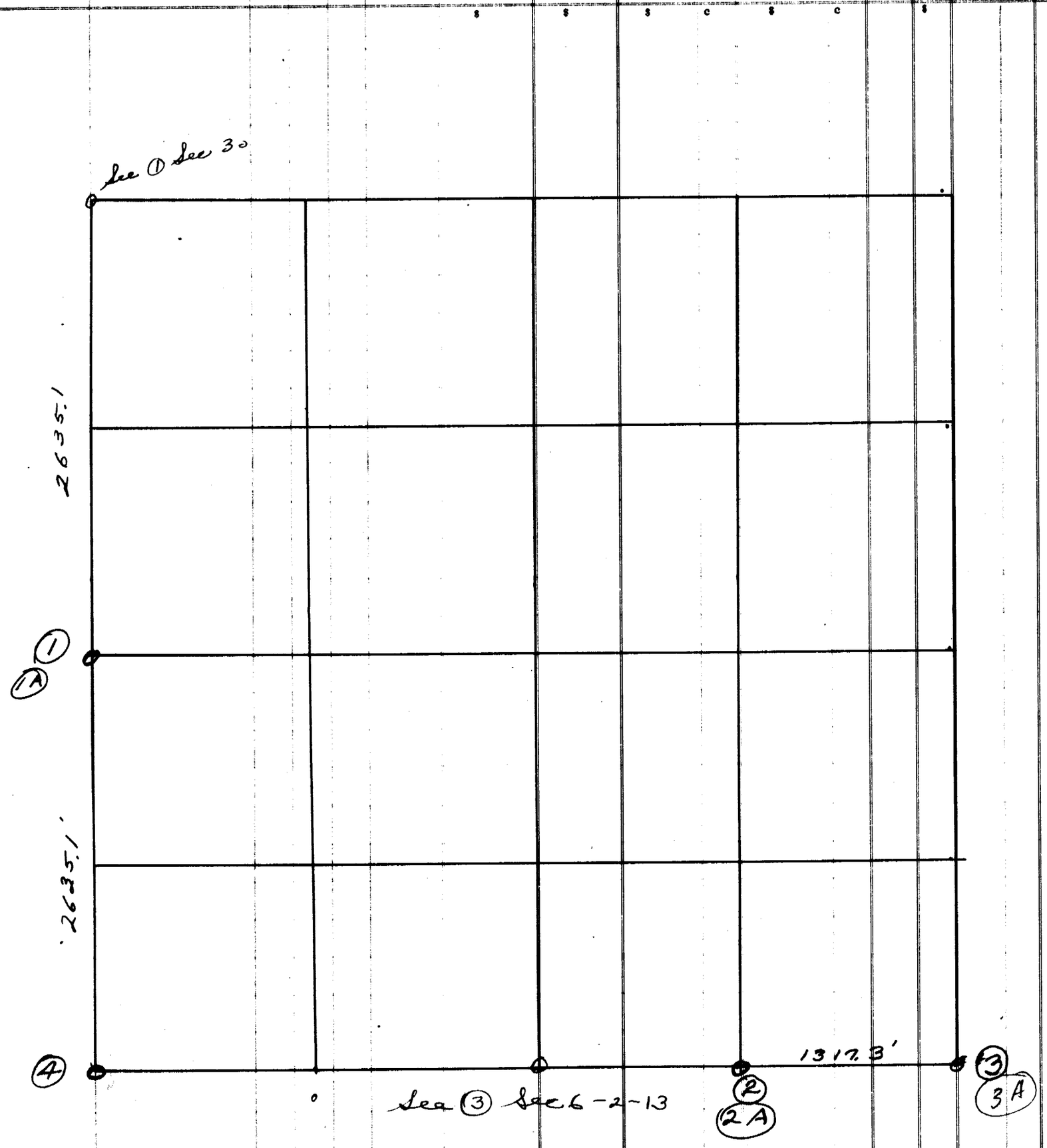

COUNTY LEVY.	
General Fund	Mills
Sinking "	"
Road "	"
Bridge "	"
Reg. B'd "	"
"	"
"	"
"	"
Total	Mills

_____ County, Nebraska.

Precinct Tax $ c	Poll Tax $	City or Village Tax $ c	$ c	Total Tax $ c	Delinquent Taxes For $ c	$ c	$ c	Advertising Fees $ c	No. of Receipt	Date	By Whom Paid	P. O. Address	Here Write the Word "Paid"

(1) – June 1940 – B C Dale. Found Pointed L.S. setting vertical – covered 6"
1. T.P. Bro S.W. 26.5 (Removed?)
2. 4" Hg C.P. Bro W. 31.2'
3. 4" Mo gate Post Bro MW 33.5. (Rem.?)
4. 5" Hg C.P. Bro E. 31.7'
5. Fc rem E. Bro No. 2.0'
6. Fc rem W. Bro So. 4.0'
7. 1½" Pipe Bro W. 33.0'
8. 1½" pipe Bro E. 33.0'
9. Old Hg row So. Bro E. 33.0' – 5-1948 – add ties – ¾"x2' Pipe E. 38.7' (3' So Hg row)
2. ¾" Pipe x 24" Bro W. 40.7' in Fc rem south

(2) – Aug 1940 – B C Dale – Found L.S. after much digging – Covered 9" – 3' So. of ℄ of Road.
1. 1½" Pipe Bro So. 50.0
2. 1½" Pipe Bro No. 50.0'
3. Fc rem No. Bro E. 2.0'
4. Hg. row rem So. Bro E. 3.0'
2A – Add ties – 1. B.T.P. Bro SE 46.2'
2. Top ℄ 18" 6 M.P. Dwy Cul Bro No. 30.1'
3. Top ℄ 18" 6 M.P. Dwy Bro NNW 35.5'
4. B.P.P. Bro 59.3'

(3) Sept 1940 – B C Dale – Re-estab Sec. Cor. I drove ¾"x10" Pipe for cor. Tap line is not straight. I set this Cor on line over 1/16 and ¼ corner west. Set corner 1317.3' E of 1/16 cor. Cor. to south side of ℄ of road
1. Near cor SE conc. wing Bro NE 50.3'
2. Near corner NE Conc. Wing Bro SE 32.9'
3. Near cor NW Conc. wing Bro SW 31.5'
4. Near corner SW Conc. Wing Bro NW 49.9'

(4) – Sept 1940 – B C Dale – Re-estab. Sec cor. by meas. 4 ways. – Drove 1"x12" Pipe with 2" Bead on top
1. T.P. Bro SE 62.8'
2. Near cor. SW Conc. wing Bro SE 44.9'
3. Near Cor NW Conc. wing Bro NE 43.0'
4. B.T.P. Bro NNW 67.1'
5. Near Cor Conc. Perp. Bro W NW 83.0'
6. Near Cor. conc. perp. Bro W SW 84.0'

(1A) State ties 1951 ¼ Cor Sta 26+38.7 – ½" □ Re Bar – 1. 1" Pipe E. 45.6
2. Nail in T.P. SW 48.75
3. South (end) of 6 M.P. on Tp – 34.9'

(3-A) 4-24-58 B.C. Dale – Long ties on conc parp. do not cross good. –
1. P. Pole N.W. 58.6
2. P. Pole line So. Brs. E. 33'
3. " " " No " E. 40'

STATE LEVY.	
General Fund	Mills
School "	"
Univ'sity "	"
	"
Total	Mills

32-3-13

Tax List for the Year 19.....

IN WHOSE NAME ASSESSED	REAL PROPERTY, LANDS, AND TOWN LOTS						PERSONAL PROPERTY	CONSOLIDATED TAXES				No. of Road Dist.	Labor Tax		DISTRICT SCHOOL TAXES			
	Description	Sec. or Lot	Tn. or Blk.	Rng.	Acres	Value	Value	State		County					No. of Dist.	District Tax		Bond Tax	
						$	$	$	c	$	c		$			$	c	$	c

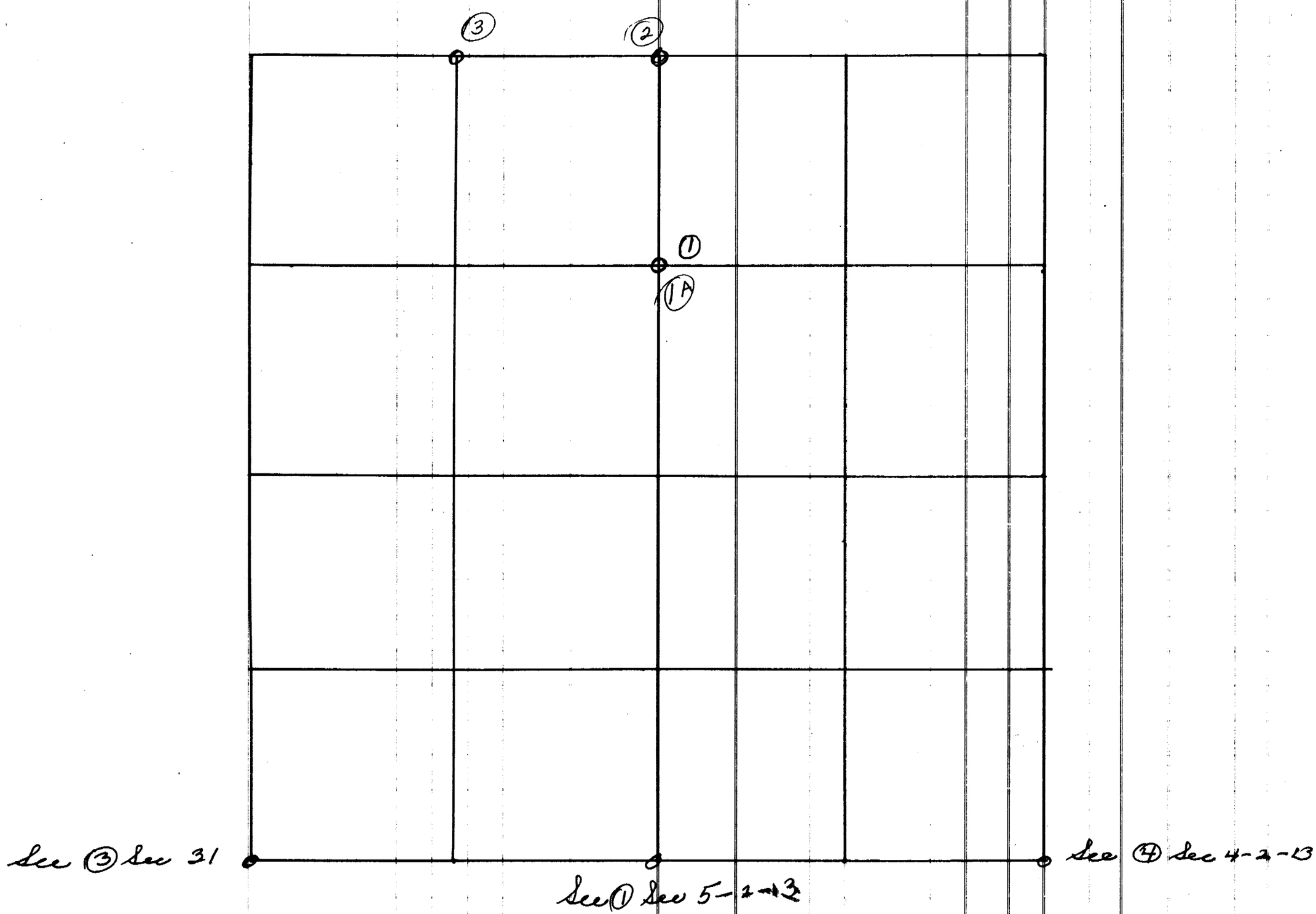

COUNTY LEVY.	
General Fund	Mills
Sinking "	"
Road "	"
Bridge "	"
Reg. B'd "	"
"	"
"	"
"	"
Total	Mills

..... County, Nebraska.

Precinct Tax $ c	Poll Tax $	City or Village Tax $ c	$ c	Total Tax $ c	Delinquent Taxes For $ c	$ c	$ c	Advertising Fees $ c	No. of Receipt	Date	By Whom Paid	P. O. Address	Here Write the Word "Paid"

(1) – 193 F- 1/16 cor – 1/4 mile No. Hayward Bridge over Kirkham creek L.S. Covered 4" – 2½ ft edge of west shoulder of road.
1. 9 drove 1" x 30" S P 33 E and 33' W.
3. 5" Hg C.P. Bro W 12.4' 4. Hg Row Run No Bro W. 13.8'
5. Hg Row run No Bro E 34.4' – 6. Cor Hg (dead) Cor Post Bro S E 36.9'
7. FC runs E Bro So 15.0' – 8. – P.P. Bro N E 53.7'

(2) Sept 55 – BB Dale Found Corner Stone even with surface – I set stone down and placed 1½" x 12" Shaft on top
1. B.T.P. N E 45.6' 2. P. Pole S E 40.4'
3 C.P. N W 42.6' 4. P.P. lines No & So. Br E 31.0'
5. 1 ½" x 30" P. N W 47.5' 6. 6" Hg C.P. Bro N E 42.9'
7. Old Hg row stumps run W. Bro No. 34'

(1A) Sept 55 – BB Dale – Found Pro of cor broken by grader and Bulldozer. I drove 1¼" x 20" Pipe to Replace stone. (Note) This corner is 5.2' west of my line connecting the 2 – 1/4 corners.

(3) – Sept 55 – BB Dale Found W 1/16 Cor. – L.S. Covered 2.5' – Placed Pipe on top
1. C.P. So. 29.1' 2. T.P. S E 22.9 (Moved)
3. FCo No & So. are on line 4. 1¼" x 3' Pipe So. 33'

STATE LEVY.
General Fund.....Mills
School " ..... "
Univ'sity " ..... "
..... "
Total.....Mills

Tax List for the Year 19.....

IN WHOSE NAME ASSESSED	REAL PROPERTY, LANDS, AND TOWN LOTS					PERSONAL PROPERTY	CONSOLIDATED TAXES				No. of Road Dist.	Labor Tax		DISTRICT SCHOOL TAXES		
	Description	Sec. or Lot	Tn. or Blk.	Rng.	Acres	Value	Value	State		County				No. of Dist.	District Tax	Bond Tax
						$	$	$	c	$	c		$		$ c	$ c
													See (1) See 27			
													(1)			
See (4) Sec 4-2-13													See (3) Sec 3-2-13			
		See (2) Sec 4-2-13					See (3) Sec 4-2-13									

COUNTY LEVY.	
General Fund	Mills
Sinking "	"
Road "	"
Bridge "	"
Reg. B'd "	"
	"
	"
	"
Total	Mills

_____ County, Nebraska.

Precinct Tax $ c	Poll Tax $	City or Village Tax $ c	$ c	Total Tax $ c	Delinquent Taxes for $ c	$ c	$ c	Advertising Fees $ c	No. of Receipt	Date	By Whom Paid	P. O. Address	Here Write the Word "Paid"
													

(1) - BC Dale - 1934 - Found Gray granite sticking out of ground - Buried 18 inches - Stone is 18" north of fence line east and west.

Add ties BC Dale - 1940 - Stone covered 12" - Set Bush on top

1. Cor 9" Hg Stub Bro E 26.3'
2. 1½" Pipe Bro E. 33.0'
3. 4" Dead Hg Tree S E 35.0'
4. 5" Hg Stub Bro N E 28.8'
5. Hg row run West on line
6. Fc. run E. Bro So. 1.5'

STATE LEVY.	
General Fund	Mills
School "	"
Univ'sity "	"
	"
Total	Mills

34-3-13

Tax List for the Year 19.....

IN WHOSE NAME ASSESSED	REAL PROPERTY, LANDS, AND TOWN LOTS						PERSONAL PROPERTY	CONSOLIDATED TAXES				No. of Road Dist.	Labor Tax		DISTRICT SCHOOL TAXES				
	Description	Sec. or Lot	Tn. or Blk.	Rng.	Acres	Value	Value	State		County					No. of Dist.	District Tax		Bond Tax	
						$	$	$	c	$	c		$			$	c	$	c
See ① Sec 27													See ① Sec 35						
See ① Sec 33																			
See ③ Sec 3-2-13																			
							See ④ Sec 3-2-13						See ① Sec 2-2-13						

COUNTY LEVY.		
General Fund	.....	Mills
Sinking "	.....	"
Road "	.....	"
Bridge "	.....	"
Reg. B'd "	.....	"
..... "	.....	"
..... "	.....	"
..... "	.....	"
Total	.....	Mills

.....County, Nebraska.

Precinct Tax		Poll Tax	City or Village Tax				Total Tax		Delinquent Taxes for								Advertising Fees		No. of Receipt	Date	By Whom Paid	P. O. Address	Here Write the Word "Paid"
$	c	$	$	c	$	c	$	c	$	c	$	c	$	c	$	c	$	c					

35-3-13

Tax List for the Year 19.....

STATE LEVY.	
General Fund	Mills
School "	"
Univ'sity "	"
	"
Total	Mills

IN WHOSE NAME ASSESSED	REAL PROPERTY, LANDS, AND TOWN LOTS						PERSONAL PROPERTY	CONSOLIDATED TAXES				No. of Road Dist.	Labor Tax		DISTRICT SCHOOL TAXES				
	Description	Sec. or Lot	Tn. or Blk.	Rng.	Acres	Value	Value	State		County					No. of Dist.	District Tax		Bond Tax	
						$	$	$	c	$	c		$			$	c	$	c
(1)					2631.0'	5262.0'	(2)	2631.0'						See (2) See 36					
See (1) Sec 2-2-13							See (2) Sec 2-2-13							See (3) Sec 2-2-13					

COUNTY LEVY.	
General Fund	Mills
Sinking "	"
Road "	"
Bridge "	"
Reg. B'd "	"
"	"
"	"
"	"
Total	Mills

_____ County, Nebraska.

Precinct Tax $ c	Poll Tax $	City or Village Tax $ c		Total Tax $ c	Delinquent Taxes For $ c	$ c	$ c	Advertising Fees $ c	No. of Receipt	Date	By Whom Paid	P. O. Address	Here Write the Word "Paid"
	(1)	Apr. 1940	B & Dale		Re-estab. Sec. cor				by Prop. Meas. Set ½ Brick - 1" x 14" Shaft & Break.				
		1.	5" Hg. 6P at Hg. Cor		Bro N E			48.8	2.	T.P. Bro N E		52.1'	
		3.	Top & 24" 6 m P		Bro N E			32.2'	4.	Top & 24" 6 m P Bro S E		32.9'	
		5.	1½" Pipe		Bro S E			53.2'	6.	1½" Pipe Bro S W		45.0'	
		7.	T.P. Bro N W					46.7'	8.	Hg. E & W. Br So		31.0'	
		9.	Hg. run E. Bro No.					34.0'	10.	Hg run W. Bro No		31.0'	
		11.	Hg. run No. and So. Br E					34.0'	12.	Hg. run No and So Br W		34.0'	
		13.	Top & 24" 6 m P		Bro S W			30.8'	14.	Top & 24" 6 m P. Bro N W		30.9'	
	(2)	- 7-1941 B & Dale - I re-estab ¼ Cor on true line half way between Sec. cors. My meas. for Mile equals Govt Meas. I set a large paving brick for cor, with regular brick over top											
		1.	2" Pipe		Bro So.			33.0'	2.	8" Walnut Post Bro So.		41.2'	
		3.	No & So Hg Rows		Br W.			11.0'	4.	8" Hg 6 P. Bro S S W		26.4'	
		5.	B.P.P.		Bro S S W			29.3'	6.	T P. Bro N E		40.7'	
		7.	Nail Top 4" Hg Hdwd Post		Bro N N W			32.5'	8.	B.P.P. line E & W.	Bro So.	31.5'	

36-3-13

Tax List for the Year 19.....

STATE LEVY.	
General Fund	Mills
School "	"
Univ'sity "	"
	"
Total	Mills

IN WHOSE NAME ASSESSED	REAL PROPERTY, LANDS, AND TOWN LOTS						PERSONAL PROPERTY	CONSOLIDATED TAXES				No. of Road Dist.	Labor Tax		DISTRICT SCHOOL TAXES				
	Description	Sec. or Lot	Tn. or Blk.	Rng.	Acres	Value	Value	State		County					No. of Dist.	District Tax		Bond Tax	
						$	$	$	c	$	c		$			$	c	$	c

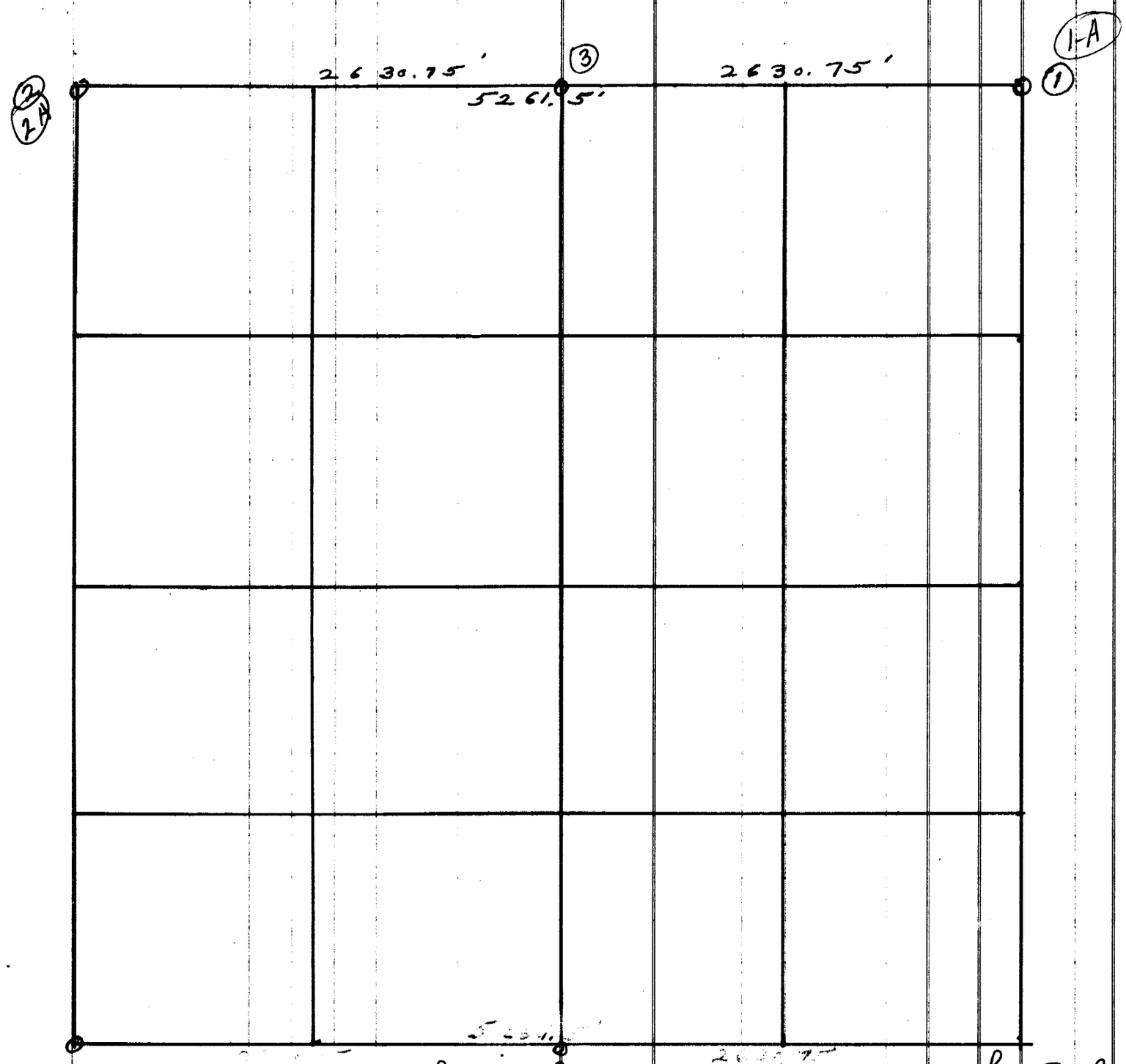

COUNTY LEVY.	
General Fund	Mills
Sinking "	"
Road "	"
Bridge "	"
Reg. B'd "	"
"	"
"	"
"	"
Total	Mills

_____ County, Nebraska.

Precinct Tax	Poll Tax	City or Village Tax	Total Tax	Delinquent Taxes For	Advertising Fees	No. of Receipt	Date	By Whom Paid	P. O. Address	Here Write the Word "Paid"
$ c	$	$ c	$ c	$ c	$ c					

(1) - Apr. 1940 - B.C. Dale - Re-estab Cor by Prop. Meas. on true Pg line.
Place 1/2 Brick and Red Flat stone - 15" x 8" x 4" - Bush on top.

1. B T P Bro M E 16.9'	2. 6" Hg Stub Bro E. 16.9'
3. 2 Hg No & So Bro E. 17.5'	4. Hg run W. Bro So. 34.5'
5. 1 1/2 pipe Bro SW 53.1'	6. T.P. Bro SW 55.0'
7. Hg run So. Bro W. 42.0'	8. Hg run No Bro W. 35.5'
9. 1 1/2" Pipe Bro NW 48.3'	10. Cor. Hg. 3" tree Bro NW 46.9'
11. Hg run W. Bro No. 31.5'	

9-1954 - Bush Gone. add tie - P. Pole M.E. 38.1'

(2) - Apr 1940 - B.C. Dale - Re-estab Cor By Prop. Meas. & Set 1/2 Brick, Pin, and Bushing

1. 6" Hg C.P. Bro S E 47.9'	2. 2" Pipe Bro SW 38.4'
3. 6" Hg C.P. Bro SW. 39.0'	4. Hg run So. Bro W. 26.5'
5. Hg run No. Bro W 33.5'	6. 2" Pipe at Hg Cor. Bro NW 47.8'
7. 3" Hack B. of 3 Chimp Bro NW 53.5'	8. Hg run W. Bro No. 33.0'
9. Hg. run So. Bro E. 34.0'	

(3) - April 1943 - B.C. Dale. & re-establish 1/4 cor. at mid point of true line @ 2630.75' & drove a 1 1/4" x 18" Pipe for corner with piece of Pint bottle beside.

1. 1 1/2" x 30' Pipe Bro No. 33.0'	2. 1 1/4" x 24" Pipe Bro So. in Fc. 33.0'
3. Hg row run E. Bro No. 33.0'	4. Date Bolt in 10" Hg. Post Bro SS E. 36.1'
5. Hg row run No. & So. Br. E. 4.0'	6. So. Hg. row run E. Bro So. 34.0'

(2A) - 10-11-52 Add. tie 1. P. Pole SW. 44.4' 2. P. Pole NW. 45.0'
3. 8" Hg C.P. NM E 69.5 4 8" Hg C.P. & M E 71.6'
5 T.P. S.E. 51.5'

(1-A) B.C. Dale 1959 ~~deposited~~ REBUILT 1/2 brick - stone & BUSHING
1. Set 1" pipe east in Fc. 33'

STATE LEVY.	
General Fund	Mills
School "	"
Univ'sity "	"
	"
Total	Mills

1-1-14

Tax List for the Year 19

IN WHOSE NAME ASSESSED	REAL PROPERTY, LANDS, AND TOWN LOTS						PERSONAL PROPERTY	CONSOLIDATED TAXES				No. of Road Dist.	Labor Tax		DISTRICT SCHOOL TAXES				
	Description	Sec. or Lot	Tn. or Blk.	Rng.	Acres	Value	Value	State		County					No. of Dist.	District Tax		Bond Tax	
						$	$	$	c	$	c		$			$	c	$	c

Sec (2) Sec 2

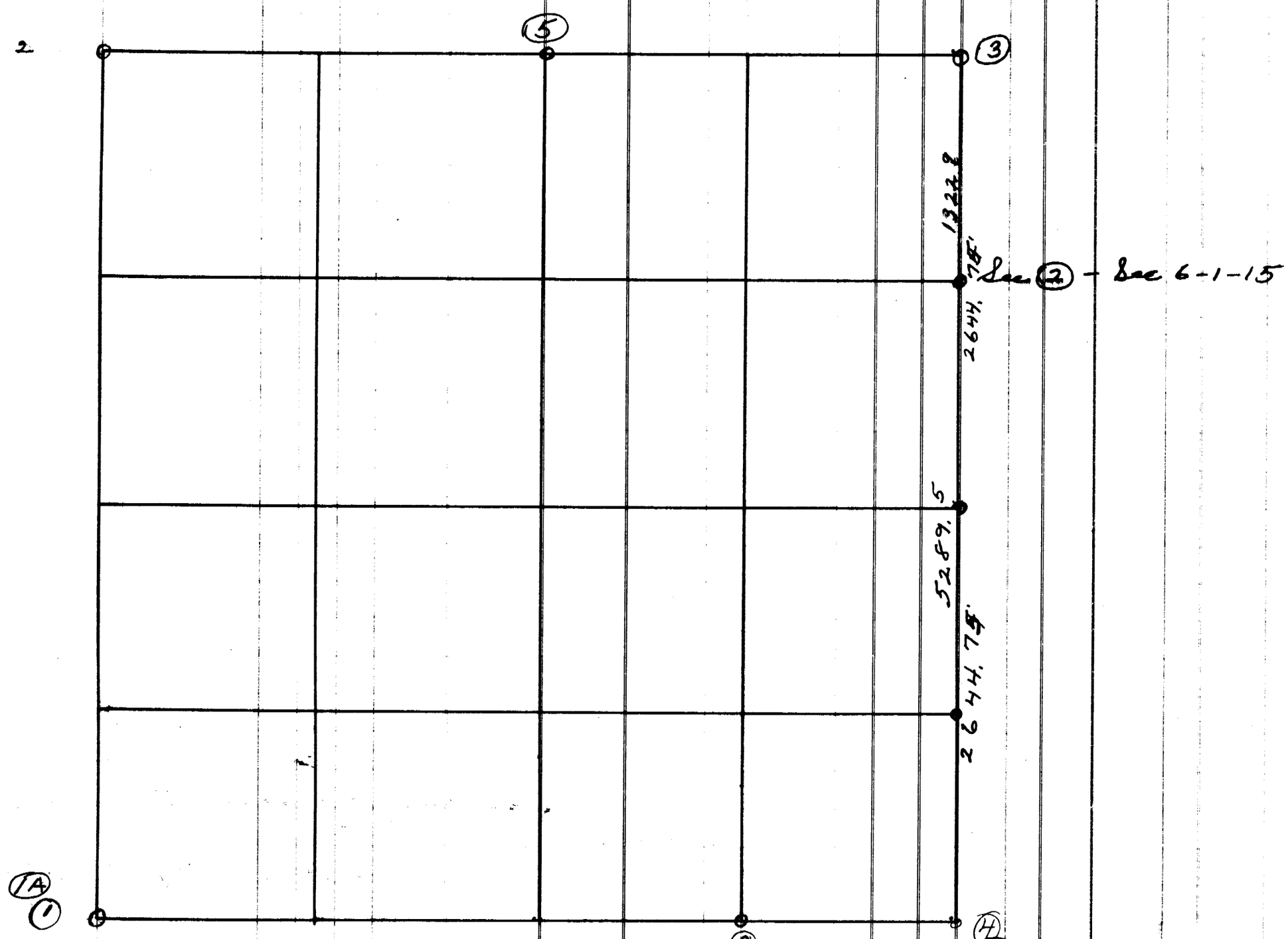

ly 1954 - all trees gone except C.P. No 24.5

'd 1. C.P. So 26.9' 2. Old C.P. SE 8" Hg - 36.2'

3. 5" Elm No. 38.2 - 4 3/4" Rd Rock No 33.0'

5 Top E 24" CMP SW 23.2 6. Top E 24" CMP. NW 21.6'

Fund ..... Mills
Bridge " ..... "
Road " ..... "
Bridge " ..... "
Reg. B'd " ..... "
..... " ..... "
..... " ..... "
Total ..... Mills

_____ County, Nebraska.

Precinct Tax	Poll Tax	City or Village Tax		Total Tax	Delinquent Taxes For	Advertising Fees	No. of Receipt	Date	By Whom Paid	P. O. Address	Here Write the Word "Paid"
$ c	$	$ c	$ c	$ c	$ c $ c $ c	$ c					

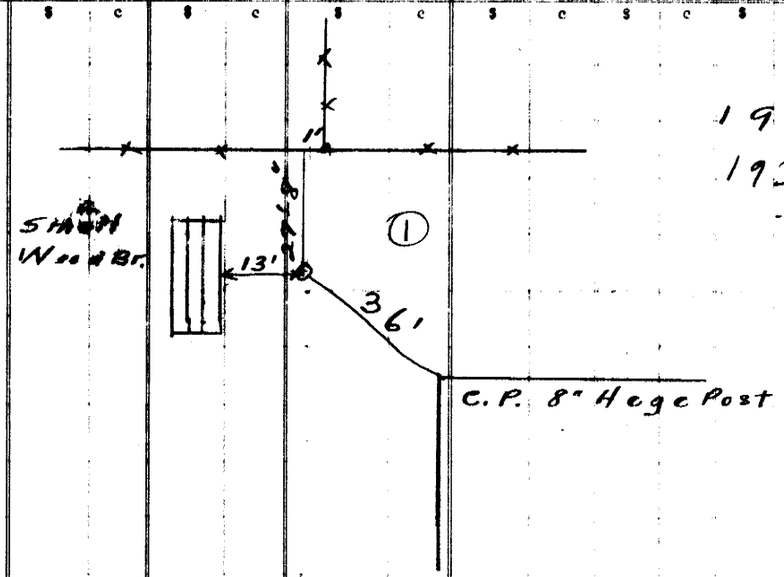

1929 - Large limestone near surface.
1939 - Add ties - 5" Hg 6P. Form W. Bro No 24.5'
2. Edge Wood Bridge Bears W. 13.0'
3. 1¼" X 3' ϕ Rod - No 33.0'

(1)

(2) This 1/16 corner was dug out by Bob West in 1930 while placing culvert and claimed to have been set deeper under neath of culvert (Wood Box)

(4) 1931 B.B. Dale did considerable digging for this stone but could not find it. See 4A

(3) 1916: Frank Reff's notes - A Limestone from which a hedge corner post stands North and a little west 19.6 ft. A Hedge corPost stands southeast 28.8 feet. Mr. Ed. Morris claims that he knows exactly where this stone is located. — Book 1 - Page 22
(B.B. Dale 4-24-1939) L.S. sticking out. 1. 6.P. Bro W of No 19.4'
2. Fc rem. No Bro W. 1.7' 3. 6.P. Bro S SW 41.5'
4. 6.P. Bro SW 29.0' 5. Fc Rem W. Bro No 19.0'
6. Fc. Rem. W. Bro So. 29.0' { Set stone down Sept 1939 - LS 24 X 6 X 14 - Orig. marks. to cover 5" - Small R LS each side and on top. 7-1½" Pipe Bro No 33'. 8. 2" Pipe Bro S E 39.3' - 9. 2" Pipe Bro SW 39.0

(5) 4-27-39 B.B. Dale L.S. even with surface. - LS 6X3X9 Buffing hub under. Set down 1 foot. Rock S on Top
1. Large (9") Hg C.P. Bro. So. 24.0' 2. 9" Hg. 6.P. Bro No. 19.6'
3. Fc No. and So. are on line. 4. 5" Hg 6.P. Bro No. 27.5'
5. Hg Rem rem E. Bro No. 27.5' 6. Fc Rem W. Bro No 19.6'
7. 2" X 3' Pipe Bro No. 33' 8. 2" X 3' Pipe Bro So 33'

(4A) - Dec. 1942 - B.B. Dale. I Chained Rg line from stone @ NW Cor of Sec. 1-1-14 - South 2½ miles to ¼ cor. on East side of Sec 13-1-14. I made distance 13,223.7 or overrun of 4.74' per ½ mile. I ran a true line between corners and at proportionate distances, I excavated large hole for corner but failed to find corners at east side of Sec 1 or 12. The ¼ corner on E side of Sec 1 - marked ¼ was lying near by having been taken out of old road. I passed the No. 1/16 corner on East side of Sec. 1 @ 1322.8' and .65' east of 1/16 stone. (Prop. dist. is 1322.4') I set corners on true line at Prop. distances. Drove 1¼" X 18" Pipe with ½ brick beside for S E Cor. Sec 1-1-14
1. 1½" X 3' Pipe on Rg line Bro No in Fc 17.6' 2. 1½" X 30" Pipe Bro So. on Rg line. 28.0' (In Fc)
3. 16d nail in 1" R6 + P Bro S S E 30.1'

STATE LEVY.

General Fund.....Mills
School " ..... "
Univ'sity " ..... "
..... "
Total.....Mills

2-1-14

Tax List for the Year 19.....

IN WHOSE NAME ASSESSED	REAL PROPERTY, LANDS, AND TOWN LOTS						PERSONAL PROPERTY	CONSOLIDATED TAXES				No. of Road Dist.	Labor Tax		DISTRICT SCHOOL TAXES				
	Description	Sec. or Lot	Tn. or Blk.	Rng.	Acres	Value	Value	State		County					No. of Dist.	District Tax		Bond Tax	
						$	$	$	c	$	c		$			$	c	$	c

See ② See 35-2-14

① 1A

2 2A

2

1331.1' 1331.1' 2662.2'

See 3 Sec 11 See 2 Sec 11 5324.44 See ① Sec 11 See ① Sec 1

COUNTY LEVY.	
General Fund	Mills
Sinking "	"
Road "	"
Bridge "	"
Reg. B'd "	"
	"
	"
	"
Total	Mills

_____ County, Nebraska.

Precinct Tax	Poll Tax	City or Village Tax		Total Tax	Delinquent Taxes For / Advertising Fees	No. of Receipt	Date	By Whom Paid	P. O. Address	Here Write the Word "Paid"
$ c	$	$ c	$ c	$ c	$ c $ c $ c $ c					

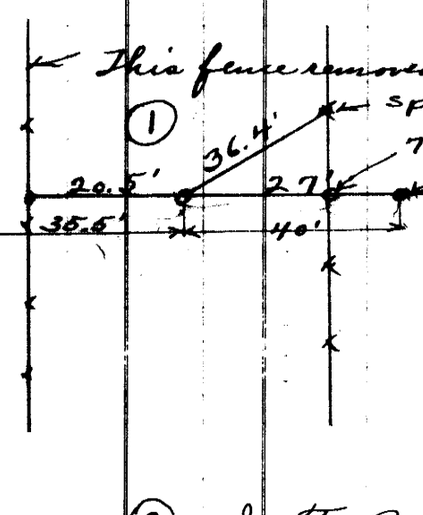

(2) J. F. Reff survey, 1916 - Book 1 - Page 22 - Set a Limestone marked x with iron plate under for cor to Secs 1, 2, 35 & 36 from which a hedge post stands West 8.5 ft.

(2A) - 3-18-54 Corner washed out. Ran true line from 1/4 Cor So side 35-2-14 to 1/4 Cor on south side 36-2-14 - Make dist. 5282.8.
Set Corner at 2641.4 (Reff dist 2641.1) Drove 1 1/4" P x 3 ft.

1. 1 1/2" P. Bro So 33'
2. Fc so. Bro W. 2.4'
3. 10" Hy b.P. So 24.1'
4. 8" Locust SW 30.2'
5. 12" Elm NW 19.5'
6. Top & 36" C.M.P. end NW 14.8'

(1A) - May 1954 - Cor Stone - Found Chaining pin, Brick at cor. location. Only tie left was 7" C.P. in Concrete - 27.0 E. - Drove 1" Pipe on top of 1" Pipe for Cor.

1. T.P. NW 2.0'
2. Top & No. end 24" Driveway Culv. W. 6.8'
3. 6" Elm NNE. 56.8'
4. 1" Pipe E in old hole - 40.0'
5. E. Black Top 75 Hy W. 38.2'

STATE LEVY.
Total Fund.....Mills
School " ..... "
Univ'sity " ..... "
.... "
Total.....Mills

3-1-14

Tax List for the Year 19.....

IN WHOSE NAME ASSESSED	REAL PROPERTY, LANDS, AND TOWN LOTS						PERSONAL PROPERTY	CONSOLIDATED TAXES				No. of Road Dist.	Labor Tax		DISTRICT SCHOOL TAXES				
	Description	Sec. or Lot	Tn. or Blk.	Rng.	Acres	Value	Value	State		County					No. of Dist.	District Tax		Bond Tax	
						$	$	$	c	$	c		$			$	c	$	c
														See	1	See 2			
														See	3	See 11			

(1) (2) (3) (3A) (4) (5) (6)

1322.3' 1322.3' 5289.2' 2644.6'

COUNTY LEVY.	
General Fund	Mills
Sinking "	"
Road "	"
Bridge "	"
Reg. B'd "	"
"	"
"	"
"	"
Total	Mills

County, Nebraska.

Precinct Tax	Poll Tax	City or Village Tax		Total Tax	Delinquent Taxes for	Advertising Fees	No. of Receipt	Date	By Whom Paid	P. O. Address	Here Write the Word "Paid"
$ c	$	$ c	$ c	$ c	$ c $ c $ c	$ c					

(1) Reff Survey 1916 - Book 1 - Page 22 - 1/4 corner has 2 hedge posts standing on each side from which a hackberry tree stands E 9 ft dist. a Honey Locust, 2 ft dia stands east 22 ft dist

(2) - BC Dale - 1934 - I Establish Sec cor on Tryline from J F Reff measurements and line made 1 week previously.
Began 1/4 cor N side Sec 3 run west - 5286.7 - 1/4 Sec cor N side sec 4-1-14. Stone gone but Tom Ryan claims L.S. set M.E and against corner post until a few years ago. Set Iron Rod for this 1/4 cor.
I set 1 3/4" x 30" iron rod for corner half way and on line.
I set 1 1/2" x 4' angle iron 35.5 ft west in fence line
I set 1 3/4 in x 30' Iron pipe 24.5 ft east in fence line.
Oct 6 - 1989 BC Dale - additional ties. Pipe covered 5" - Set Harrow tooth in Pipe
1. 3" Hg Post (nail) Bro N E 31.5' 2. Nail T.P. Bro SW 40.9'
3. Nail in 6" Hg C.P. Bro W. 35.6 4. Fence West in on line.

(3) Jan 1940. BC Dale - L.S. covered 14" - L.S used before - sets close to bridge and position makes it doubtful. I set 2 Bushings on top
1. N. Edge Bridge Bro So. 2.0 2. 1 1/2" Pipe Bro SE 48.0'
3. 1 1/2" Pipe Bro SW 39.4' 4. West end Bro Bro W. 8.3'
5. East end Bro Bro E. 7.6' 6. 4" Hg C.P. Bro SE 49.5'
(3A) - Dec 1943 - Found most of ties destroyed. Bridge changed. C.P. and Pipe S.E. were moved.
1. 1 1/2" Pipe Bro SE in P.P. line 50.1' 2. B.P.P. Bro N E 46.1'
3. N W Cor Bridge Bro W SW 8.4' 4. N E Cor. Br Bro E. SE 12.0'

(4) - Dec 1943 - I establish 1/16 cor. on true line at road just north of bridge on road running So. to oil tanks 1322.3'. Drove 3/4" x 9" Pipe on ~~So~~ shoulder of
1. No. edge of Bridge Bro ~~So~~. 2.25' 2. 2" Hg F.P. Bro SW 33.7'
3. 4" Hg Fc. Post Bro SE 52.1'

(5) Dec 1943 - Corner comes in deep ditch. I set 3/4" x 4' Pipe at 2600 ft on line. Pipe is on south edge of road and on top edge of ditch running West.

(6) - Dec 1943 - at 3986.9 - I set 3/4" Pipe in old road for E. 1/16 corner.

STATE LEVY.

General Fund.....Mills
School " ..... "
Univ'sity " ..... "
.... "

Total.....Mills

4 - 1 - 14

Tax List for the Year 19.....

IN WHOSE NAME ASSESSED	REAL PROPERTY, LANDS, AND TOWN LOTS						PERSONAL PROPERTY	CONSOLIDATED TAXES				No. of Road Dist.	Labor Tax		DISTRICT SCHOOL TAXES				
	Description	Sec. or Lot	Tn. or Blk.	Rng.	Acres	Value	Value	State		County					No. of Dist.	District Tax		Bond Tax	
						$	$	$	c	$	c		$			$	c	$	c
See (2) See 5						See (1) See 3	3-2-14						See (2) See 3						
													See (3) See 3						

COUNTY LEVY.

General Fund.....Mills
Sinking " ..... "
Road " ..... "
Bridge " ..... "
Reg. B'd " ..... "
..... " ..... "
..... " ..... "
..... " ..... "
Total.....Mills

.....County, Nebraska.

Precinct Tax		Poll Tax	City or Village Tax				Total Tax		Delinquent Taxes for								Advertising Fees		No. of Receipt	Date	By Whom Paid	P. O. Address	Here Write the Word "Paid"
$	c	$	$	c	$	c	$	c	$	c	$	c	$	c	$	c	$	c					

STATE LEVY.
General Fund.....Mills
School " ..... "
Univ'sity " ..... "
.... "
Total.....Mills

5 — 1 — 14

Tax List for the Year 19.....

IN WHOSE NAME ASSESSED	REAL PROPERTY, LANDS, AND TOWN LOTS						PERSONAL PROPERTY	CONSOLIDATED TAXES				No. of Road Dist.	Labor Tax		DISTRICT SCHOOL TAXES			
	Description	Sec. or Lot	Tn. or Blk.	Rng.	Acres	Value	Value	State		County					No. of Dist.	District Tax		Bond Tax	
						$	$	$	c	$	c		$			$	c	$	c
See (2) See 6														(2) (2A)					
(1) (1A)																			

COUNTY LEVY.	
General Fund	Mills
Sinking "	"
Road "	"
Bridge "	"
Reg. B'd "	"
	"
	"
	"
Total	Mills

_____ County, Nebraska.

Precinct Tax	Poll Tax	City or Village Tax			Total Tax	Delinquent Taxes For							Advertising Fees	No. of Receipt	Date	By Whom Paid	P. O. Address	Here Write the Word "Paid"
$ c	$	$ c	$	c	$ c	$	c	$	c	$	c	$	c					

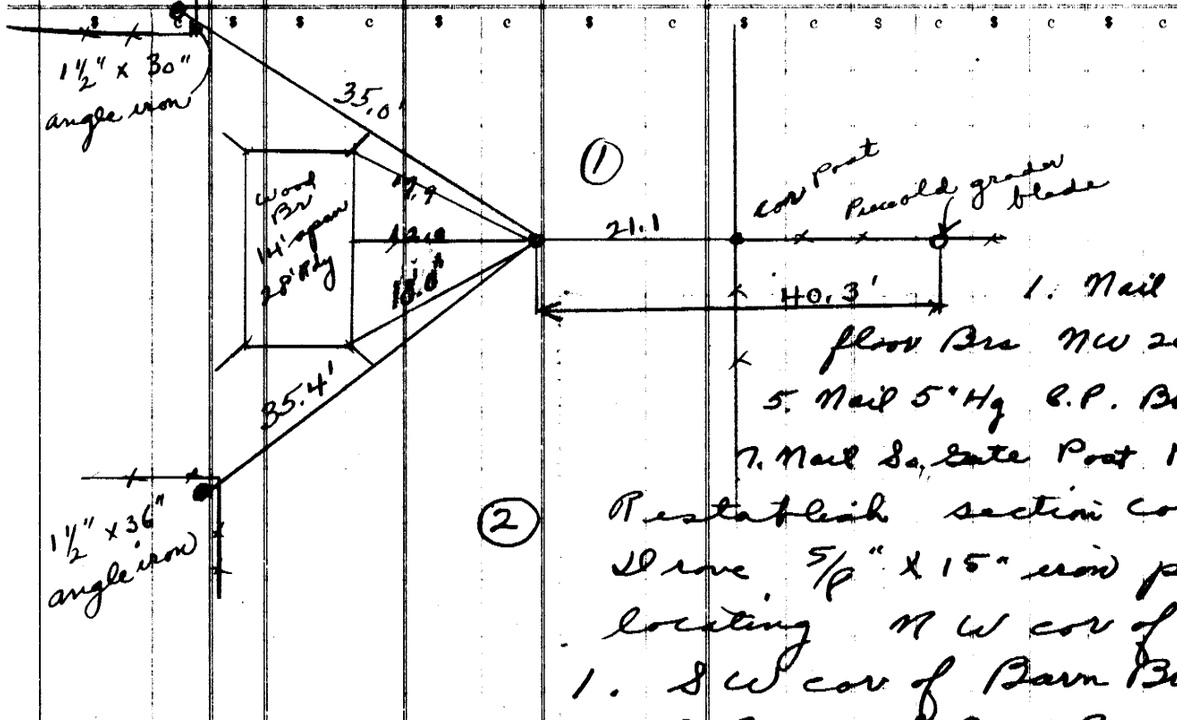

(1) Found cornerstone as used by Pielf previously – Nov 1934 BB Stle – Limestone covered 4 inches
9-28-1939 – Set 2½" x 6" Brass on top – Add. ties
1. Nail S & Cor Br floor Bra SW 18.8 2. Nail N E cor. Br. floor Bra NW 20.0'. 3. Nail 4" Hg C.P. Bra SW. 32.9' – 4. Nail JP Bra SW 37.6'
5. Nail 5" Hg C.P. Bra NW 33.4. 6. Nail No. gate Post Bra N E 25.5'.
7. Nail So. Gate Post Bra E. 21.4' 8. 2" x 3' Pipe Bra E 24.8'

(2) Restablish section cor. in Miles Ranch Barnyard. Drove 5/8" x 15" iron pin. Established on same line locating N W cor of Sec 5 – 1 – 14.
1. S W cor of Barn Bra N W. 82.3'
2. S E cor of Barn Proper Bra N 42.8'
3. S E Post of shed against east side of Barn Bra N E 43.5'
4. Large Silo Bra E. 42.0'

1A – 2-24-54 – Corner removed to place Culverts
New ties – 1. P. Pole E S E 27.0' 2. C.P. Bra SW 33.8'
3. 5" Lum SW 35.4'

2A – 1-21-57 – BB Stle – Barns Done – Conc. Foundation standing
Add ties 1. East 8" Hg C.P. W 59.0'

STATE LEVY.	
General Fund	Mills
School "	"
Univ'sity "	"
	"
Total	Mills

6-1-14

Tax List for the Year 19

IN WHOSE NAME ASSESSED	REAL PROPERTY, LANDS, AND TOWN LOTS						PERSONAL PROPERTY	CONSOLIDATED TAXES				No. of Road Dist.	Labor Tax		DISTRICT SCHOOL TAXES				
	Description	Sec. or Lot	Tn. or Blk.	Rng.	Acres	Value	Value	State		County					No. of Dist.	District Tax		Bond Tax	
						$	$	$	c	$	c		$			$	c	$	c
(3)	2599.2'					(1)	(1A)							(2)					
See (1) Sec 1-1-13														See (1) Sec 5					

COUNTY LEVY.	
General Fund	Mills
Sinking "	"
Road "	"
Bridge "	"
Reg. B'd "	"
"	"
"	"
"	"
Total	Mills

County, Nebraska.

Precinct Tax	Poll Tax	City or Village Tax		Total Tax	Delinquent Taxes for	Advertising Fees	No. of Receipt	Date	By Whom Paid	P. O. Address	Here Write the Word "Paid"
$ c	$	$ c	$ c	$ c	$ c	$ c					

(1) 1935 - after very much chaining and digging I found limestone with rotten stake beside - Stone Averd 3".
1. 24" D.P. Bears No. 24.9' 2. - 1½" Iron Rod Bears So. 33'
3. Hg run over hill about ½ mile south is on line with stone.
4. E. & W. Fc. Brs So. 31.5' - (1A) - 4-1943. - All trees gone - Set new ties.
1. 1¼" x 2' Pipe So 29.0' 2. 1¼" x 2' Pipe No 29.0' 3. ¾" x 4' Pipe (29.0 E of So Pipe his) Bears SE. 40.7'

(2) 1935 - I restablished this corner by measuring and run straight line from ¼ cor on No. Side Sec 6 - east to ¼ cor north side Sec 4 - 4-14. Dug a hole 20 ft air Dia. and 5' deep in looking for corner stone. Placed 1½" x 36" D.P. on No. side of 6" Hedge B.P.
1. 30" Elm Brs N 75 E 19.1' 2. 12" Hackberry Brs N 45 E 29.4'
3. 18" Cottonwood Brs S 85 W 29.1'

(3) - 1940 - B. Dale - Re-Estab Twp & Range cor. By Prop. meas. 4 ways. Dug large hole. I set ½" rebar and 1" Ø x 2' Bar. Set Pointed L. S6 x 9 x 10' on top on No. shoulder of road.
1. 1½" angle x 4' long Brs No 33.0' 2. 2' Steel Post Brs So. 33.0'
3. 1½" angle 2' long Brs N E in Fc. 34.0' 4. Fc run No Brs E. 3.0'
5. Fc run E. Brs No. 23.8'

STATE LEVY.
General Fund.....Mills
School " ..... "
Univ'sity " ..... "
..... "
Total.....Mills

7-1-14

Tax List for the Year 19.....

IN WHOSE NAME ASSESSED	REAL PROPERTY, LANDS, AND TOWN LOTS						PERSONAL PROPERTY	CONSOLIDATED TAXES				No. of Road Dist.	Labor Tax		DISTRICT SCHOOL TAXES			
	Description	Sec. or Lot	Tn. or Blk.	Rng.	Acres	Value	Value	State		County					No. of Dist.	District Tax		Bond Tax	
						$	$	$	c	$	c		$			$	c	$	c
See ① See 1-1-13														See ① See 5					
														See ② See 17					

COUNTY LEVY.	
General Fund	Mills
Sinking "	"
Road "	"
Bridge "	"
Reg. B'd "	"
	"
	"
	"
Total	Mills

_____ County, Nebraska.

Precinct Tax $ c	Poll Tax $	City or Village Tax $ c		Total Tax $ c	Delinquent Taxes For $ c	$ c	$ c	Advertising Fees $ c	County Treasurer's Entry of Payment of Taxes: No. of Receipt	Date	By Whom Paid	P. O. Address	Here Write the Word "Paid"
	(1)		1934- Found large L.S. marked 1/4						Buried 2½' - Places ¾"x20" G.P. on top.				
			1. 60d spk 10" Walnut Bro N N E 33.0'						2. Row of walnut trees Dir north on line				
			3 60d spk in end 16" Walnut Bro N 43.5'						4. Steel Post set in Concrete C.P. Bro N E 37.7'				
			5. Hg Row So. Bro East 33.5'						6. 16d Spk in 6" Hg tree Bro S E 53.0'				
			7. 16d nail in T.P. Bro S W 43.7						8. Hg Row runs east Bro So. 32.1'				
			9. S E Cor. Wood Bv Bro S W 16.5						10. E. edge Bv. Bro W. 14.2'				
			11. N E. Cor wood Bv Bro N W 18.4'						- Sept 30 - 1939 - Add ties				
			1. 2"x3' Pipe Bro No 33.0'						2. T P Bro N E 39.4'				
			3. 2"x3' Pipe @ Hg Cor Bro S E 49.5'						4. 10" Walnut C.P. Bro S W 45.2'				
			5. 8" Hg C.P. Bro N N W 29.0'						6. 10" Scrub Walnut Bro N W 35.7'				

STATE LEVY.
General Fund.....Mills
School " ..... "
Univ'sity " ..... "
.... "
Total.....Mills

8 – 1 – 14

Tax List for the Year 19.....

IN WHOSE NAME ASSESSED	REAL PROPERTY, LANDS, AND TOWN LOTS						PERSONAL PROPERTY	CONSOLIDATED TAXES				No. of Road Dist.	Labor Tax		DISTRICT SCHOOL TAXES				
	Description	Sec. or Lot	Tn. or Blk.	Rng.	Acres	Value	Value	State		County					No. of Dist.	District Tax		Bond Tax	
						$	$	$	c	$	c		$			$	c	$	c

See ① See 5

③ ②

See ② See 17

④ ① 1A

COUNTY LEVY.	
General Fund	Mills
Sinking "	"
Road "	"
Bridge "	"
Reg. B'd "	"
	"
	"
	"
Total	Mills

_____ County, Nebraska.

Precinct Tax	Poll Tax	City or Village Tax	Total Tax	Delinquent Taxes For	Advertising Fees	No. of Receipt	Date	By Whom Paid	P. O. Address	Here Write the Word "Paid"
$ c	$	$ c	$ c	$ c	$ c					

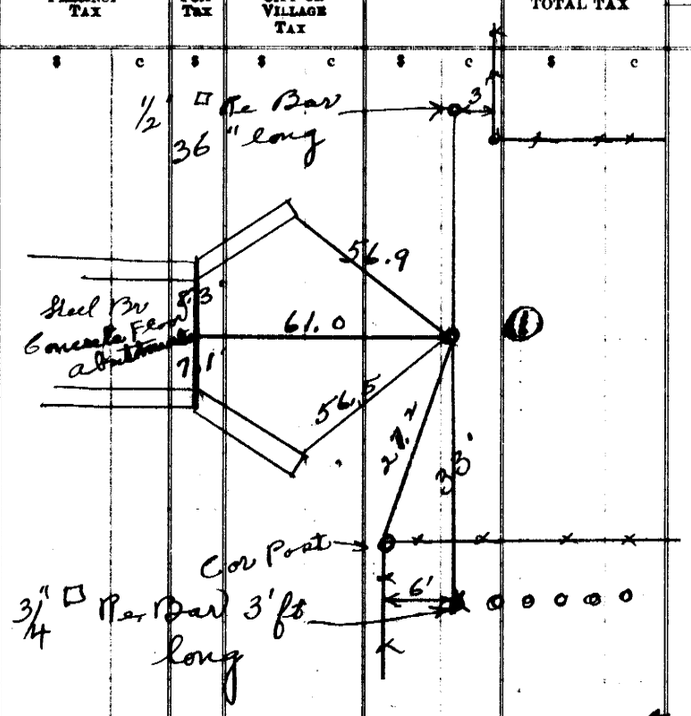

① B.C. Dale - Oct 31 - 1934 - Found Limestone after much excavation. Stone covered 8 inches. I measured in from 1/4 cor east and found dist. agrees with (or nearly so) as used years previously. See (1A)

② - B.C. Dale Nov 1934 - 1/16 corner sticking out of ground 3 inches. Tops 8" x 4" with + on top Stone in line with hedge running west and hedge stumps and fence running south.

③ B.C. Dale Nov 1934 - Limestone in water channel at hedge corner. Stone with + on top sticking out 8 inches.

(1A) - Sept 30 - 1939 - Old ties except Bridge all gone. L.S. Cover 2" - Set new ties

1. 2" x 3' Pipe Bro So. 33.0' (5' E of C.P.)
2. 2" x 3' Pipe Bro No. 36.0'
3. 4" Hg C P Bro No 32.7'
4. 5" Hg C P Bro S SW 35.3'
5. 6" Elm Bro S SW 39.0'
6. Heavy side 6" Locust of 3 tree clump Bro SW 49.0'
7. 14" Locust Bro SSW 58.1'
8. 9" W elm tree Bro S SW 55.3'

(A) Oct 6 - 1939 - B.C. Dale. I reestablished corner on true line between Sec corners and in line with fence running North - Claimed by Fred Bacon, a very old settler to be on line with Stone which stood on slope for many years. I placed 1/2" x 9" Pipe for corner with 2 1/2" x 6" Brick on top and 1/2 brick beside.

1. Fc No is on line.
2. West Rd fence run So is on line
3. Nail in 12" Elm Bro No 37.0'
4. Nail in T.P. Bro N E 47.1'
5. 3/4" rod in Fc Bro N E 59.8'
6. + Top & 6 inc. Cut Perp. Bro S E 78.1'
7. 1 1/2" x 4' Pipe Bro So 33.0'
8. Top & 18" C M P - So end Bro SSW 21.8'

STATE LEVY.
General Fund.....Mills
School " ..... "
Univ'sity " ..... "
..... "
Total.....Mills

9-1-14

Tax List for the Year 19.....

IN WHOSE NAME ASSESSED	REAL PROPERTY, LANDS, AND TOWN LOTS						PERSONAL PROPERTY	CONSOLIDATED TAXES				No. of Road Dist.	Labor Tax		DISTRICT SCHOOL TAXES				
	Description	Sec. or Lot	Tn. or Blk.	Rng.	Acres	Value	Value	State		County					No. of Dist.	District Tax		Bond Tax	
						$	$	$	c	$	c		$			$	c	$	c
														See	3	See 3			
														3					
See 1 See 8							1 1A							2 2A					

COUNTY LEVY.	
General Fund	Mills
Sinking "	"
Road "	"
Bridge "	"
Reg. B'd "	"
	"
	"
	"
Total	Mills

_____ County, Nebraska.

Precinct Tax	Poll Tax	City or Village Tax		Total Tax	Delinquent Taxes For	Advertising Fees	No. of Receipt	Date	By Whom Paid	P. O. Address	Here Write the Word "Paid"
$ c	$	$ c	$ c	$ c	$ c	$ c					

(1) BB Dale, Oct 31-1934 — Found small limestone buried 8 inches which agreed with location claimed correct by Sam Lee. I drove a 3/4 inch x 18" iron Bolt beside stone. I drove pieces of old grader blade 5/8" thick x 2 1/2" x 24 inches - north and south - 33 ft.
Stone in line with fence running north. North grader blade is 8 inches Northwest of corner post. South grader blade is about 24 inches South west of corner Post. See (1A)

(2) - Oct 31-1934 - BB Dale - Found large limestone as witnessed below. Buried 24 inches - see (2A).

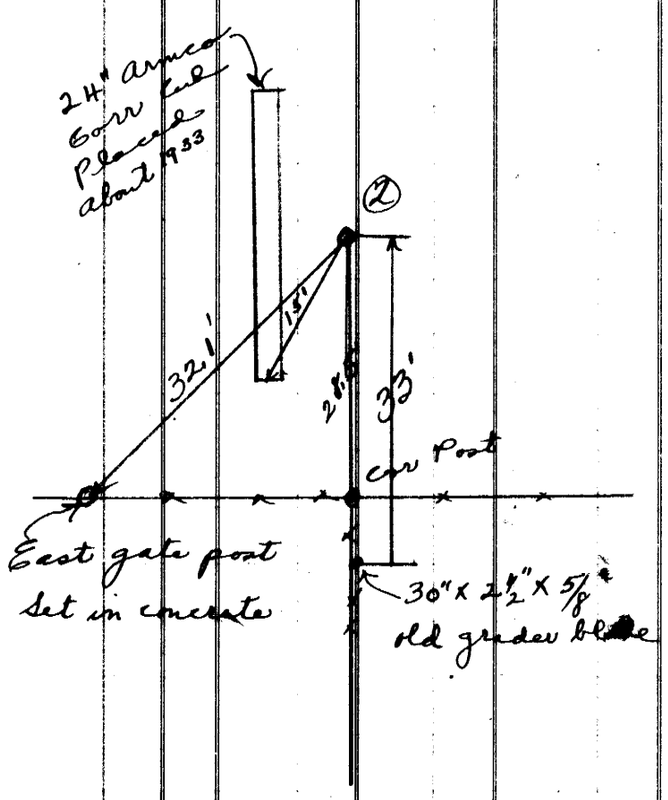

(3) July 1934 BB Dale Found thin L.S. setting vertical and large red nigger head on top lying flat. L.S. covered 30'. Set the 18" x 10" x 7" nigger head vertical with piece of L.S. 4 x 9 x 10 on top to cover 1"
1. 16d No. C.P. Bro W. 25.7' (9" Hg C.P.) 2. C.P. Bro WSW 29.9'
3. T.P. Bro NW 37.4' 4. Fc Rem No. Bro W. 25.0'
5 1 1/4" x 3' D.P. Bro W. 33' 6. 1 1/2" x 28" D.P. Bro E. 30.0
7. 16d in C.P. Bro E. 30.5' 8. 4" Hackberry Bro E N E 28.7'
9. 16" Walnut (1' S.E. Hackberry) Bro E N E 28.7'
10. 16d in 14" Box Elder Br S E 33.8' 11. Hg nun No Bro E. 31' and Fc 33'
12. Fc Rem W in line - and Fc Rem East Bro So. 2'

(1A) Found Stone Covered 10" - 9-3-39. Set 1 1/2" x 9" iron over stone.
1. C.P. Bro No. 32.5' 2. T.P. Bro NW 41.6'
3. 7" Hg C.P. Bro So. 33.4' 4. 2" x 3' Pipe Bro So. 33.0'
5. 8" Hg. W. Gate Post Bro SW 35.5'

(2A) - Sept 30-1939 - BB Dale - New tree - Set iron 2 1/2" Brush over stone.
1. E Gate Post (7" Hg) Bro SW 36.0' 2. W end gate Post Bro SW 45.0 - (6" Hg)
3. 6" Hg C.P. Bro So 28.7' 4. Fc Rem So in line.
5. No end Top 2 24" C.M.P. Bro NNW 20.2' 6. T.P. Bro W NW 67.8'
7. 2" Pipe (Mail Box) in Conc. Bro NNE 52.4' 8. Nail 7" R.C. guard rail Post Bro NW 25.9'
9. Nail 6" R.C. Guard Rail Post Bro N E 43.1' 10. 2" x 3" Pipe Bro NW 58.6'

STATE LEVY.
General Fund.....Mills
School " ..... "
Univ'sity " ..... "
.... "
Total.....Mills

10-1-14

Tax List for the Year 19.....

IN WHOSE NAME ASSESSED	REAL PROPERTY, LANDS, AND TOWN LOTS						PERSONAL PROPERTY	CONSOLIDATED TAXES				No. of Road Dist.	Labor Tax		DISTRICT SCHOOL TAXES				
	Description	Sec. or Lot	Tn. or Blk.	Rng.	Acres	Value	Value	State		County					No. of Dist.	District Tax		Bond Tax	
						$	$	$	c	$	c		$			$	c	$	c

See (3) Sec 3

See Sec 3 (4)

See Sec 3 (5)

See Sec 3 (6)

5289.2'

1322.3

1322.3

2644.6'

See 3 Sec 11

See (3) Sec 9

(1)
(1A)

See (2) Sec 9

(3)
(3A)
(3B)

(2)
(2A)
(2B)
(2C)
(2D)
(2E)

(3B) - 3-25-57 McClale - add. Ties
1. New B.T.P. NE 42.5 2 P. Pole W SW 61.4'

COUNTY LEVY.	
General Fund	Mills
Sinking "	"
Road "	"
Bridge "	"
Reg. B'd "	"
	"
	"
	"
Total	Mills

_____ County, Nebraska.

Precinct Tax	Poll Tax	City or Village Tax		Total Tax	Delinquent Taxes For	Advertising Fees	No. of Receipt	Date	By Whom Paid	P. O. Address	Here Write the Word "Paid"
$ c	$	$ c	$ c	$ c	$ c $ c $ c	$ c					

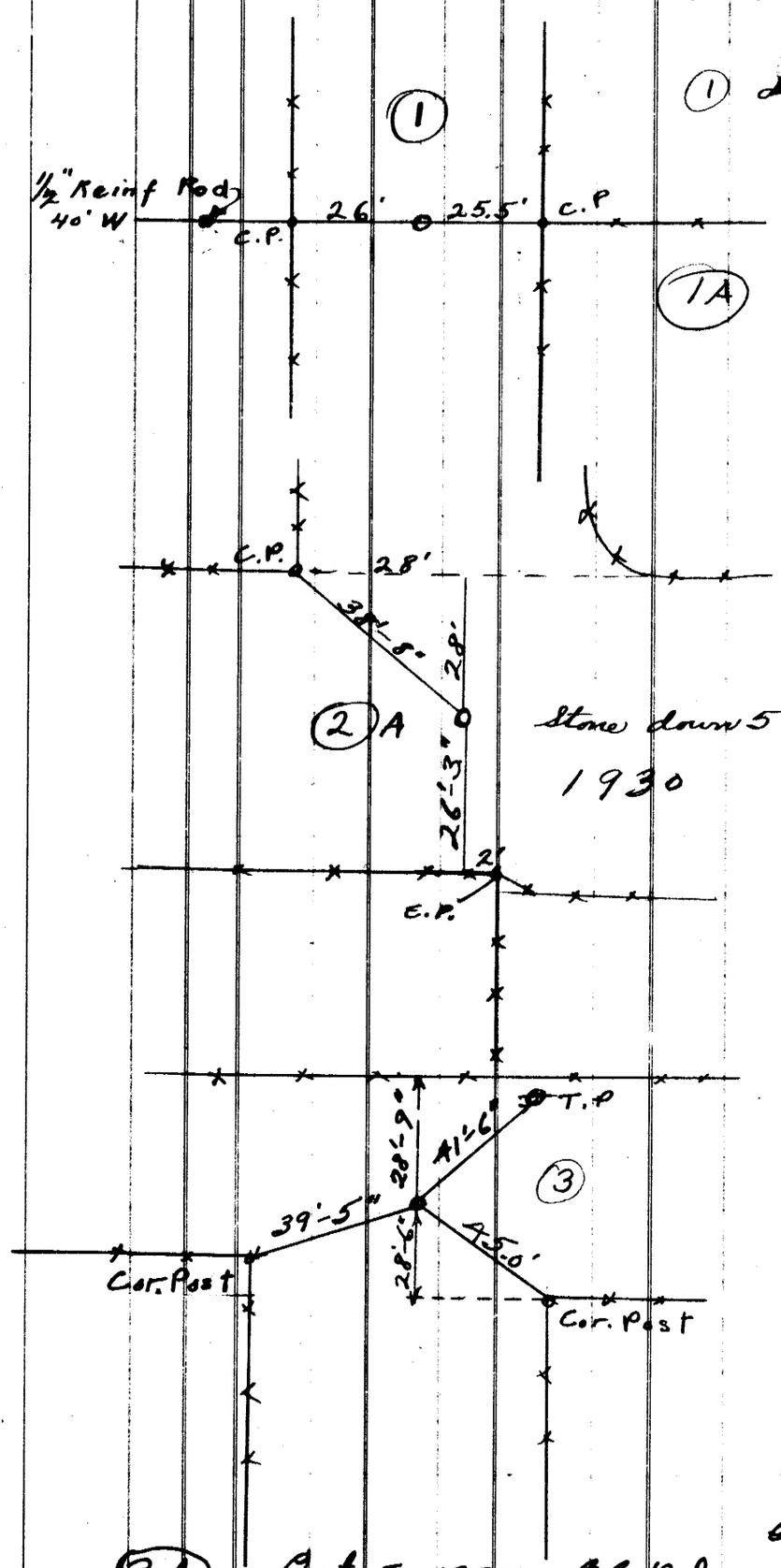

(1) Large flat L.S. down 8 inches - Probably covered 2 or 3 feet by St Hy Construction 1931. ℄ of new St Hy line runs east of stone about 9 ft.

(1A) 1-5" C.P ℄ 42' 2. ℄ 1 CW Fce on line 3. B.T.P. ℄ ℄ 53.6'

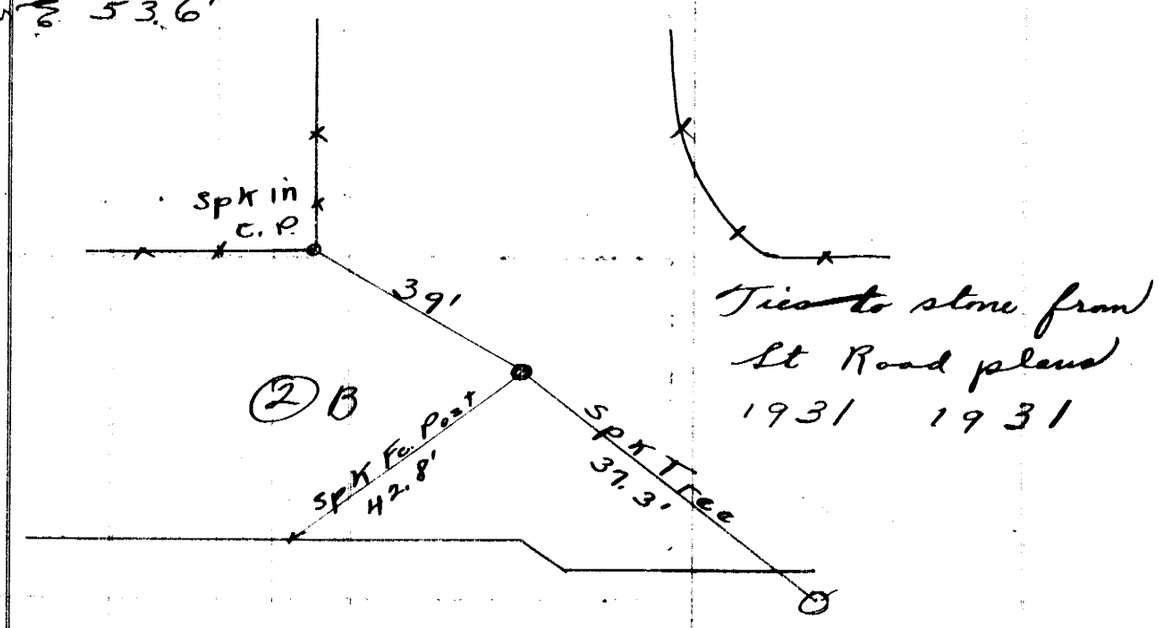

Tie to stone from St Road plans 1931 1931

(3) - Limestone in ℄ of east and west road sticking out of ground 1/2 inch. June 28 - 1932 - Benb. Dale - See 3A

(2C) 9-30-39- Ties all gone except stake tie on Tree S ℄ 37.3' L.S. Covered 2'. Set 1" x 1/4" x 18" strap iron on top. 2 1/2" X 6" Block on top - Cover 3"
1. Blaze 1 nail 5" Hg Bro Bro S ℄ 37.3'
2. 5" Hg C P Bro So 28.6' 3. 2" x 3' Pipe Bro So 33.0'
4. 2" X 3' Pipe Bro N ℄ 44.4' 5. 2" x 3' Pipe Bro S ℄ 39.1'
6. 2" x 3' Pipe Bro NW 61.9'

(3A) - Oct 5-1934 Bb Dale. Found L.S covered 12" - 3/4" pipe beside. Old ties gone. Placed 2 1/2" x 6" Block over stone and 1 1/2" x 9" pin on top.
1. 2" x 3' Pipe Bro No 33.0' 2. Nail TP Bro. N ℄. 41.3'
3. Nail 6" Hg Post Bro SW 56.1' 4. 2" x 3' Pipe Bro SW 56.5'
5. 1 1/2" x 4' Pipe Bro S ℄ 67.5' 6. Nail 7" Hg Post Bro S ℄ 67.1'
7. Hg row run So Bro W 24.0' ± - 8-1956 - 1. P. P. W [redacted] W SW 61.4'

(2d) - Ties given to E. E. Cumberland 3-1947 - He reported all gone except 2 in opposite direction. He dug considerable to find corner. He put on these additional ties 1. Nail NW Cor. Corn Cut S ℄ - 71.0' - (2) Spk in Power Pole 44.3'

(2E) 2-51- Ties all gone except 6. 2" Pipe NW on Fce 61.9'
1. 7" Hg Post. Nail on Top NW 61.7' 2. 6" Log Nail Roy Post No 60.5'
3. 2" Pipe at anchor cable P. Pole S S ℄ 36.4' 4. Nail NW Cor Corn crib S ℄ 71.0'

STATE LMVY.	
General Fund	Mills
School "	"
Univ'sity "	"
	"
Total	Mills

11-1-14

Tax List for the Year 19

IN WHOSE NAME ASSESSED	REAL PROPERTY, LANDS, AND TOWN LOTS						PERSONAL PROPERTY	CONSOLIDATED TAXES				No. of Road Dist.	Labor Tax		DISTRICT SCHOOL TAXES				
	Description	Sec. or Lot	Tn. or Blk.	Rng.	Acres	Value	Value	State		County					No. of Dist.	District Tax		Bond Tax	
						$	$	$	c	$	c		$			$	c	$	c
	(3) 1331.1		(2A) (2)		1331.1 5324.4		(1) (1A)	2662.2						See (1)		See 1			
See (1) Sec 10																			
See (2) Sec 10					5319.9'									See (1) Sec 12					

COUNTY LEVY.	
General Fund	Mills
Staking "	"
Road "	"
Bridge "	"
Reg. B'd "	"
"	"
"	"
"	"
Total	Mills

_____ County, Nebraska.

Precinct Tax	Poll Tax	City or Village Tax		Total Tax	Delinquent Taxes For	Advertising Fees	No. of Receipt	Date	By Whom Paid	P. O. Address	Here Write the Word "Paid"
$ c	$	$ c	$ c	$ c	$ c	$ c					

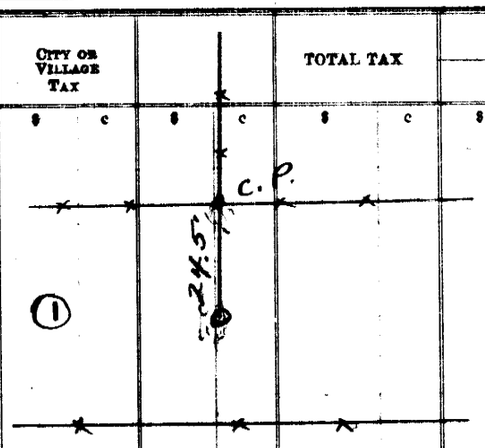

1929 — L. S. even with surface — BG Dale.
on line with fence running North. Dec 1943 — Stone still standing

②- Dec 1943 - I chained W from N E Cor of Sec 11 on line over this Sec cor. and 1/4 cor. Pass 1/4 cor. at 2662.2. at 3993.3' I find large L. S. with + on top 6" south of my line. L.S covered 1"
1. 1 1/4" X 24' Pipe. Bro N on Fc 23.4' 2. 5" Burned Hg Post Bro N.W 31.5'
3. West Dale Post - 6" Hg Bro N W 29.9' 4. 7" Hg C.P. Bro N.W. 51.4'
5. Dec Fc. run No. Bro E. 37.0' (Corner set by Reff - See Field Book X Page 43) His dist formula = 5326.3'

③ - Dec 1943 - Knowing that corner originally stood under Bridge and was destroyed, I re-establish from the 3 corners east by measurement and line over N E Cor. Sec 11, 1/4 cor. and W 1/16 cor. I chain west from N E Cor Sec 11. at 2662.2'. pass 1/4 cor., at 3993.3' pass 6" N. of 1/16 cor. at 5324.4'. I establish N W cor Sec 11 on adjusted line over 3 corners. Corner comes on north Nemaha ditch bank or on bridge. I cut + on concrete bridge floor, from which
1. Bottom of west concrete wheel guard Bro W 3.55 2. Inside corner of expansion joint at curb on No. end of center span Bro SSW 7.4'. 3. Inside corner of expansion joint at curb on No. end of center span Bro E.S E. 25.3'. 4. No end of skew bridge Bro due No. 52.5'. Corner is near S.W. corner of North 60 ft approach span.

(1A) - July 1954 - BG Dale - L.S Covered 8" - Road Raised again 54 -
I set 3/4" X 6" Bolt on Top L.S.
1. Fc No. on line 2. 1 1/4 X 30" P. No 33.0'

(2A) - July 1954 - BG Dale - L.S Cover 8" - Set 3/4" X 6" Bolt on Top
1. 1" Pipe No 33' 2. 1X2" Stake No 24'

12-1-14

Tax List for the Year 19.....

STATE LEVY.	
General Fund	Mills
School "	"
Univ'sity "	"
	"
Total	Mills

IN WHOSE NAME ASSESSED	REAL PROPERTY, LANDS, AND TOWN LOTS						PERSONAL PROPERTY	CONSOLIDATED TAXES				No. of Road Dist.	Labor Tax		DISTRICT SCHOOL TAXES			
	Description	Sec. or Lot	Tn. or Blk.	Rng.	Acres	Value	Value	State		County					No. of Dist.	District Tax		Bond Tax	
						$	$	$	c	$	c		$			$	c	$	c

See (1) Sec 1

See (3) Sec 1

See (4A) Sec 1

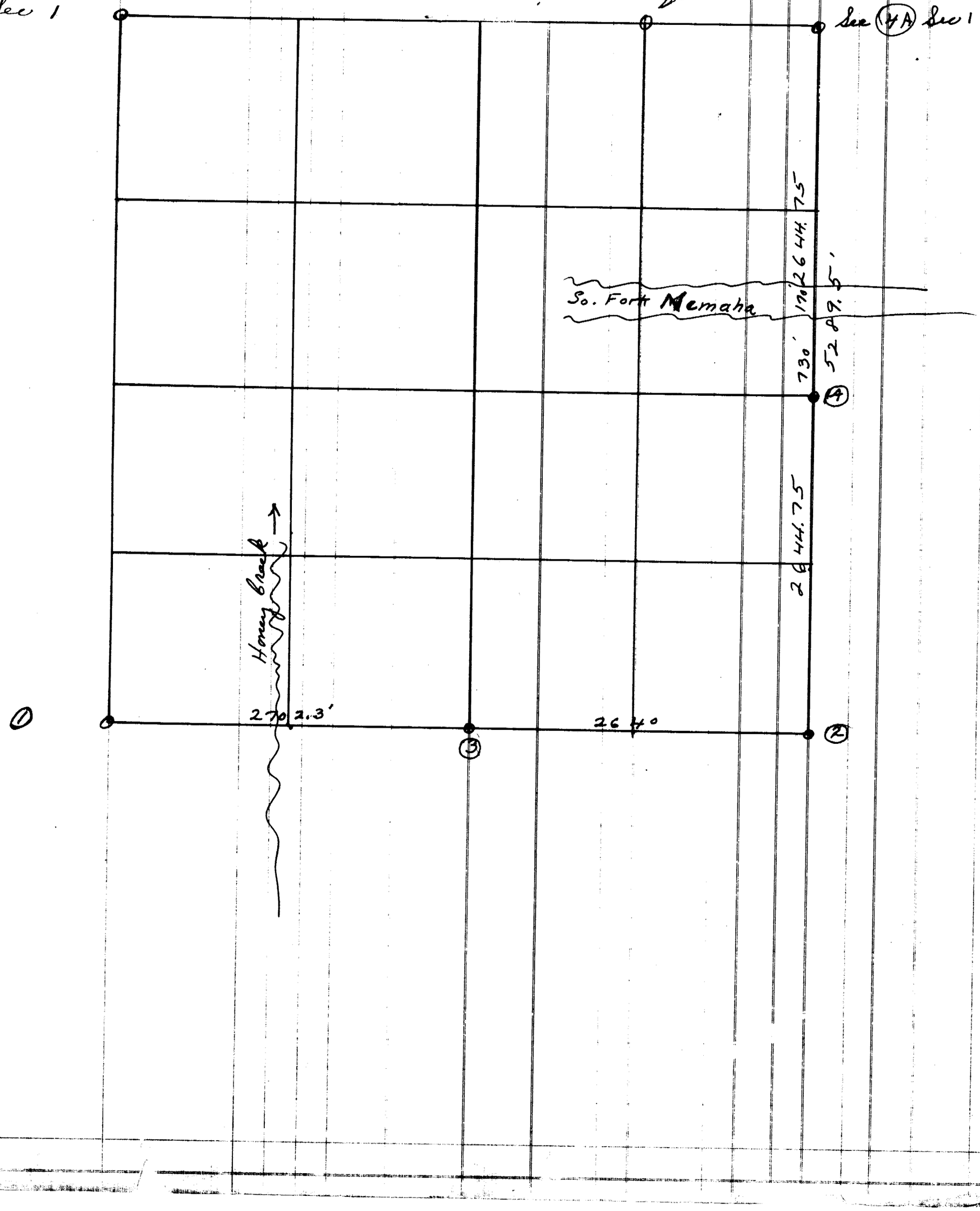

COUNTY LEVY.	
General Fund	Mills
Sinking "	"
Road "	"
Bridge "	"
Reg. B'd "	"
"	"
"	"
"	"
Total	Mills

_____ County, Nebraska.

Precinct Tax $ c	Poll Tax $	City or Village Tax $ c	$ c	Total Tax $ c	Delinquent Taxes For $ c	$ c	$ c	Advertising Fees $ c	No. of Receipt	Date	By Whom Paid	P. O. Address	Here Write the Word "Paid"

(1) Dec 1942 - BC Dale - I chained west from the S E cor of Sec (12) - 1 - 14 to the SW cor of Sec 13 - 1 - 14. I make this distance 10662.2' - (Govt Dist is 10,525.7'). The Govt line distance on the south side of the SW 1/4 of Sec 12 - 1 - 14 seems to be about 1.0 chain short on each side of Honey Creek. The only record I can find on this line is a road survey by Timmerman recorded in Surveyors Record Book "C" Page 255 He apparently makes this distance along the SW 1/4 of Sec 12 - 1 - 14 as 5340 ft. He gives distance to end of Bridge as 19.3,5 chs from SW Cor of Sec 12 - 1 - 14 but I believe this point was a little west of old bridge and not exactly on end of Br. - Considering the location of present 1/4 line fences in Secs 11, 13, and 14 and the average over run on the range line (See (4A) Sec 1-1-14) I re establish the 1/4 corner on the South side of Sec 12 @ 2640.0 ft west of corner on range line and in line with old fence south. I establish S.W. cor. of Sec 12 @ 5342.3' west of cor on range line.

I drove a pipe for the SW Cor of Sec 12 - 1 - 14.

1. Hg tree Bra N N E 62.0'
2. Nail in Fc Post Bra N N W 52.0'
3. Nail in Fc Post Bra S W N W 50.8'

(2) - Dec 1942 - BC Dale - See (4A) Sec 1-1-14. I re established S E. cor of Sec. 12 - 1 - 14 on Rg line at Prop. dist on trees line. I drove a 1 1/2" X 3 ft pipe for corner. Corner is just west of north and south fence.

1. Nail in 14" Boxelder Bra So. 15.8'
2. ℄ New Road Bra So. 233.4'

(3) - Dec 1942 - BC Dale - See (1). Drove a 1 1/2" X 30" pipe for corner near center of south road ditch

1. Nail in Fc. Post Bra E S E 32.4'
2. Nail in Fc Post Bra S E 21.2'
3. Nail in Fc. Post Bra So. 18.3'
4. ℄ of new Road plan Bra So. 42.9'
5. P.I of curve on new Road plan Bra W. 102.7' and 2.95' So. of Sec line and 1/4 cor.
6.

STATE LEVY.	
General Fund	Mills
School "	"
Univ'sity "	"
	"
Total	Mills

13-1-14

Tax List for the Year 19

IN WHOSE NAME ASSESSED	REAL PROPERTY, LANDS, AND TOWN LOTS						PERSONAL PROPERTY	CONSOLIDATED TAXES				No. of Road Dist.	Labor Tax		DISTRICT SCHOOL TAXES				
	Description	Sec. or Lot	Tn. or Blk.	Rng.	Acres	Value	Value	State		County					No. of Dist.	District Tax		Bond Tax	
						$	$	$	c	$	c		$			$	c	$	c
See ① Sec 12							See ③ Sec 12							See ② Sec 12					



COUNTY LEVY.		
General Fund	....	Mills
Sinking	"	"
Road	"	"
Bridge	"	"
Reg. B'd	"	"
....	"	"
....	"	"
....	"	"
Total	....	Mills

..................County, Nebraska.

Precinct Tax		Poll Tax	City or Village Tax				Total Tax		Delinquent Taxes For						Advertising Fees		County Treasurer's Entry of Payment of Taxes: No. of Receipt	Date	By Whom Paid	P. O. Address	Here Write the Word "Paid"
$	c	$	$	c	$	c	$	c	$	c	$	c	$	c	$	c					

Stone set by Schulduck about 1922

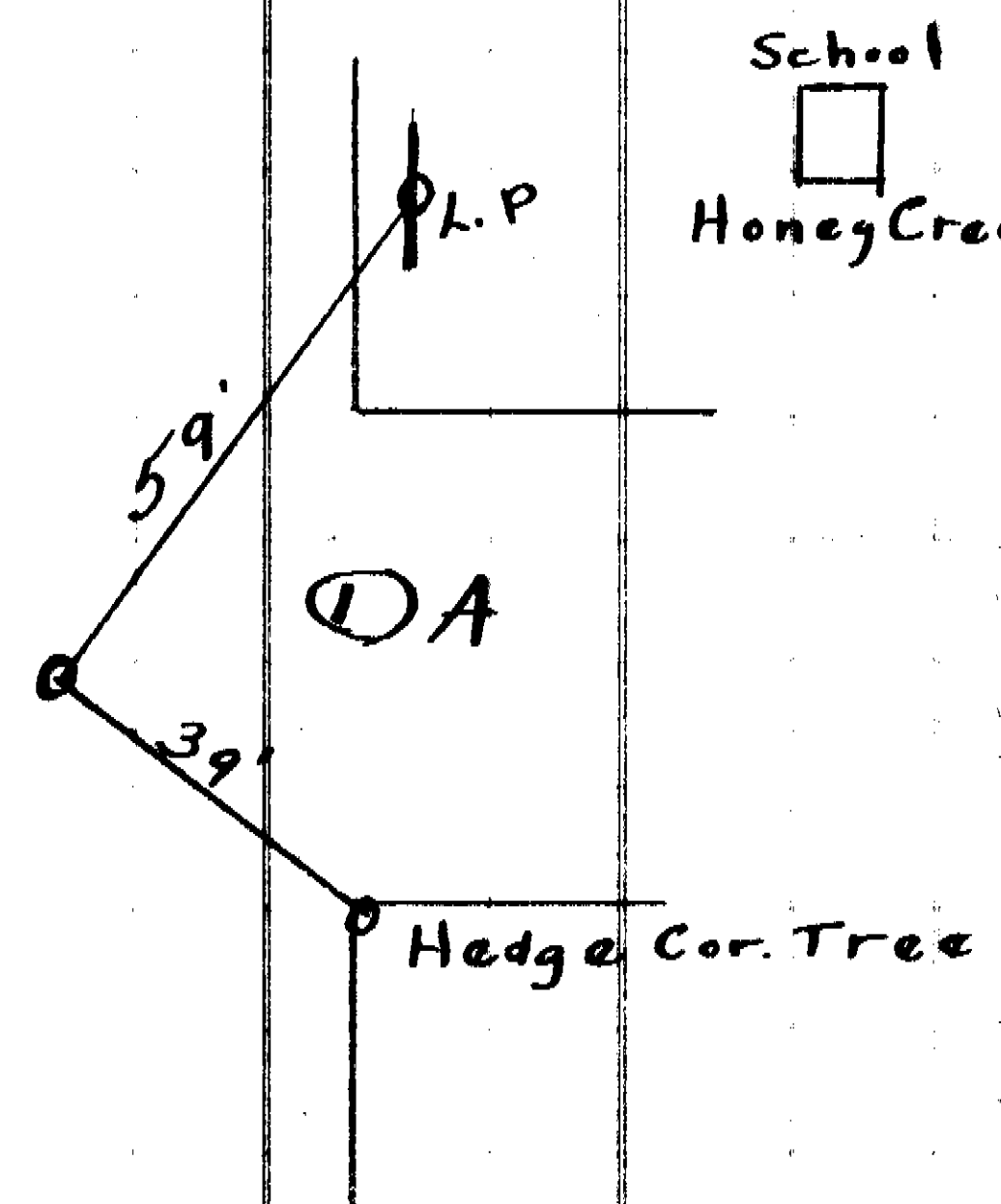

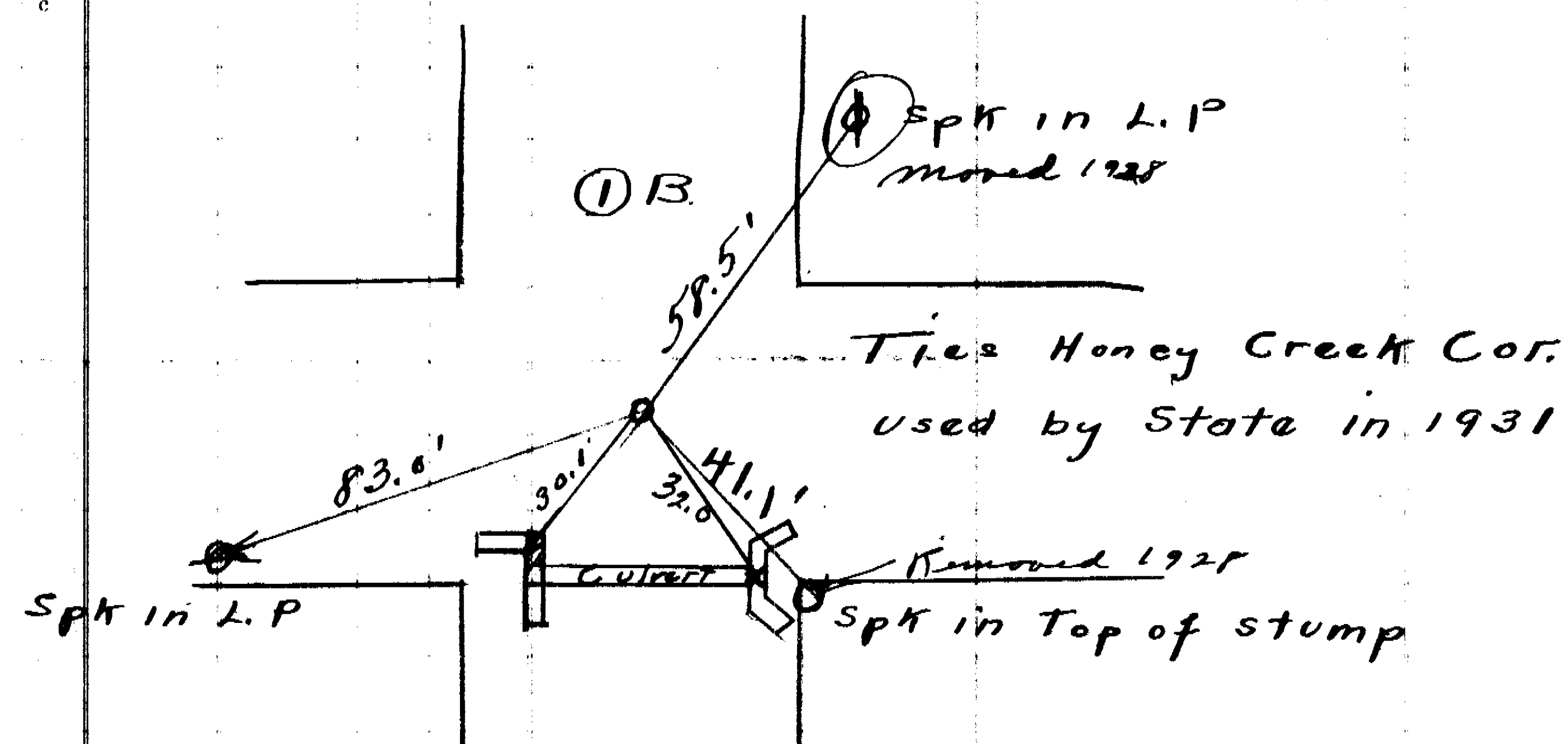

(2) - Dec 1942 - B6 Dale - 1/4 Corner standing out of ground 6". Stone is about 18" S.E. of corner Post. I drove a 1¼" x 30" Iron Pipe on East side of stone

STATE LEVY.
General Fund.....Mills
School " ..... "
Univ'sity " ..... "
.... "
Total.....Mills

14-1-14

Tax List for the Year 19.....

IN WHOSE NAME ASSESSED	REAL PROPERTY, LANDS, AND TOWN LOTS						PERSONAL PROPERTY	CONSOLIDATED TAXES				No. of Road Dist.	Labor Tax		DISTRICT SCHOOL TAXES				
	Description	Sec. or Lot	Tn. or Blk.	Rng.	Acres	Value	Value	State		County					No. of Dist.	District Tax		Bond Tax	
						$	$	$	c	$	c		$			$	c	$	c
See (2) Sec 10					5319.9'									See (1) Sec 12					
See 3 Sec 15																			
(1) (1A) (1B) (1C)														See (11) Sec 13					

COUNTY LEVY.	
General Fund	Mills
Sinking "	"
Road "	"
Bridge "	"
Reg. B'd "	"
"	"
"	"
"	"
Total	Mills

_____ County, Nebraska.

Precinct Tax	Poll Tax	City or Village Tax	Total Tax	Delinquent Taxes For	Advertising Fees	No. of Receipt	Date	By Whom Paid	P. O. Address	Here Write the Word "Paid"
$ c	$	$ c	$ c	$ c	$ c					

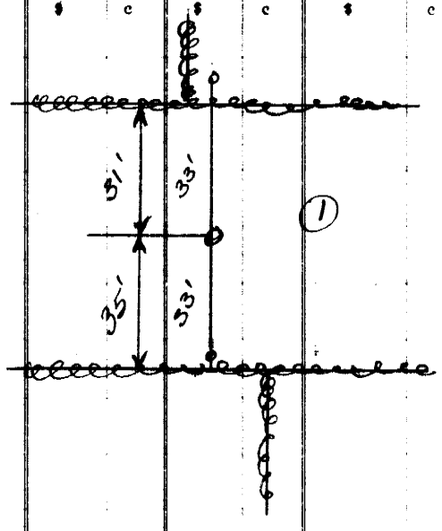

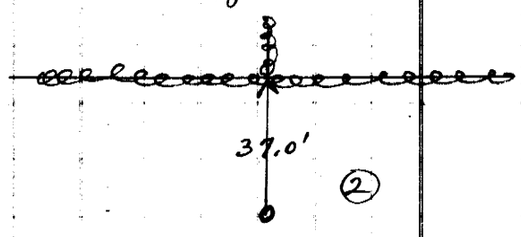

① Oct 1934 - B.C. Dale - found limestone buried 8 inches set 7/8" x 36" - ϕ rebars 33 ft north and south

② Oct 1934 B.C. Dale found limestone on South shoulder of road setting edgewise east and west. Top 2" x 10" - Buried 18 inches - I drove 3/4" x 20" - round iron rod beside. Set 7/8" x 36" - ϕ rebar north 37 feet in hedge line running west and north. Ran a right line from S.E. cor of Sec 14 to S.W. cor Sec 14 and graded road on this line. Right line runs 4.5 feet north of stone

(1A) - B.C. Dale - May 1940 - L.S. covered 3" in ℄ of Rd - So. Re-bar tie gone.

1. 1½" Pipe Bro So. 33.0'
2. Hg run So. Bro W. 4.5'
3. Hg run No Bro W. 4.5'
4. 5" Hg C.P. Bro SSW 28.9'
5. T.P. Bro SW 29.2'
6. 6" Hg tree Bro No 30.7'

(1B) - B.C. Dale - 3-57 - all ties gone - Found Pc of Stone sticking out of ground I drove 1/2" x 2' Re Bar with 1/2" x 6" Re Bar on top for cor.

1. 1½" x 30' Pipe No. 33'
2. Fc run No. is on line
3. 5" Hg C.P. Bro No. 30'
4. Fc " So Bro W 24.4'
5. 6" C.P. SW 37.2
6. Old P. Pole SSE 30.4'
7. 6" Hack B. tree (W. of 2) NE 33.9'

(1-C) Ties - 624 Lt. 310+15 - 3/4" pip 0.2' D.P.

1. nail in power pole ~~[illegible]~~ east 37.4'
2. N.W. corn. conc. R.O.W. marker S.E. 83.3
3. Bent nail Top cor. F.P. N.N.E. 31.7
4. "0" of 310 on slab N.W. 75.7

STATE LEVY.
General Fund..................Mills
School " .... "
Univ'sity " .... "
.... "
Total............Mills

15-1-14

Tax List for the Year 19........

IN WHOSE NAME ASSESSED	REAL PROPERTY, LANDS, AND TOWN LOTS						PERSONAL PROPERTY	CONSOLIDATED TAXES		No. of Road Dist.	Labor Tax		DISTRICT SCHOOL TAXES		
	Description	Sec. or Lot	Tn. or Blk.	Rng.	Acres	Value	Value	State	County				No. of Dist.	District Tax	Bond Tax
						$	$	$ c	$ c		$			$ c	$ c

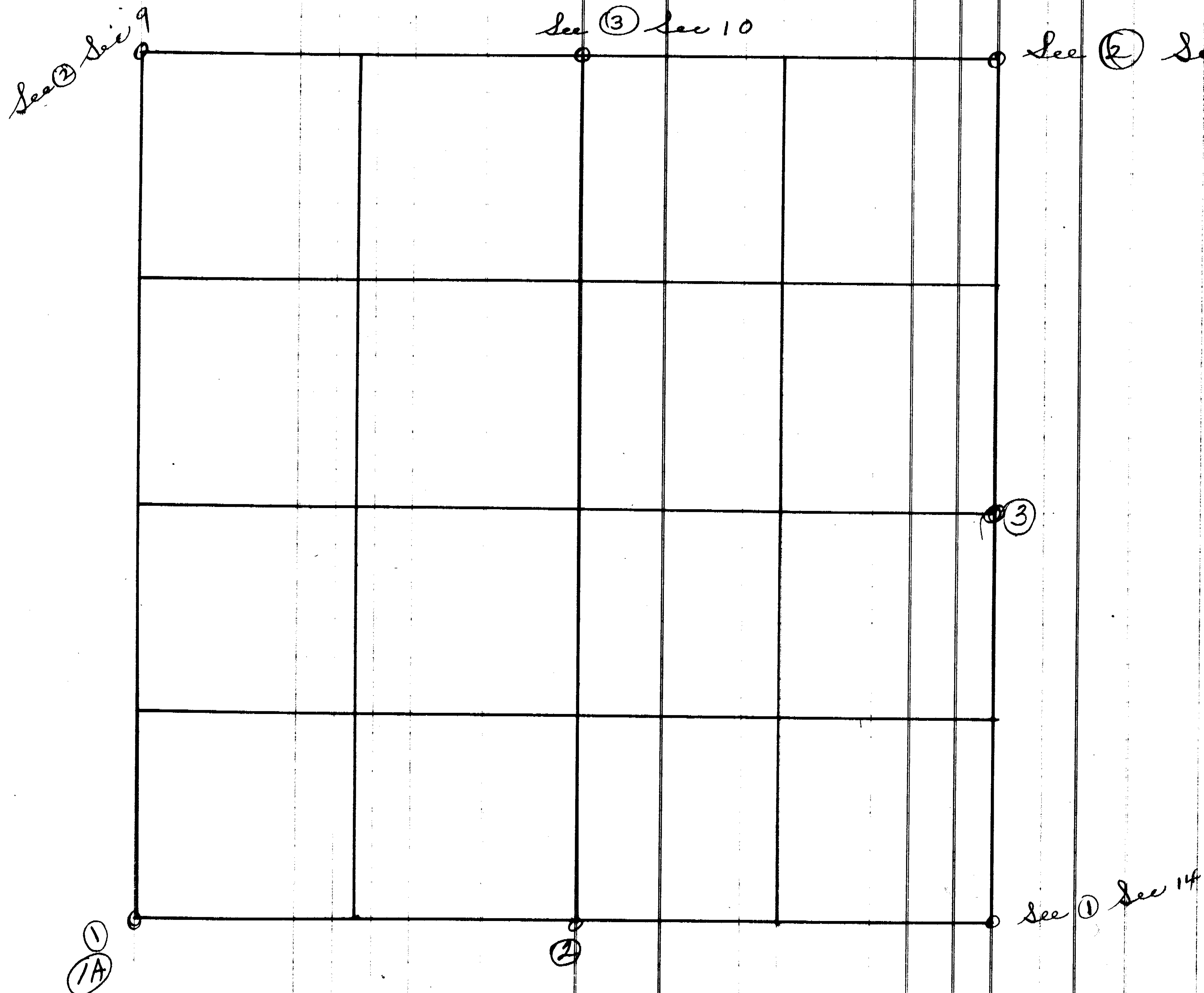

COUNTY LEVY.	
General Fund	Mills
Sinking "	"
Road "	"
Bridge "	"
Reg. B'd "	"
"	"
"	"
"	"
Total	Mills

_____ County, Nebraska.

Precinct Tax	Poll Tax	City or Village Tax		Total Tax	Delinquent Taxes For	Advertising Fees	No. of Receipt	Date	By Whom Paid	P. O. Address	Here Write the Word "Paid"
$ c	$	$ c	$ c	$ c	$ c $ c $ c	$ c					

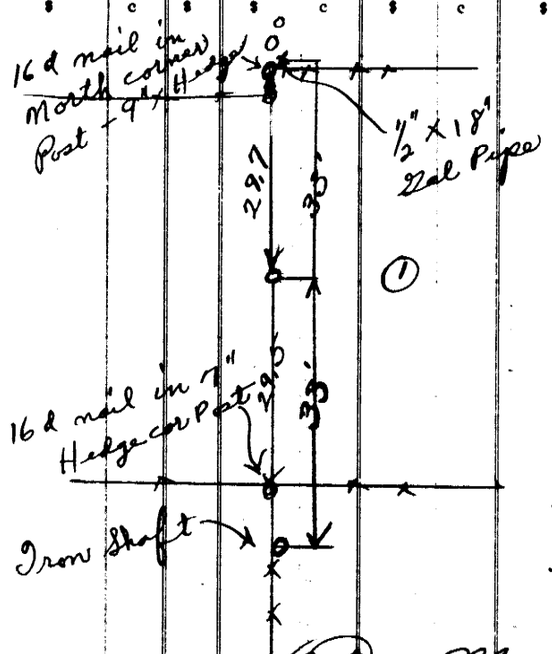

(1) – B.C. Dale, Oct 1934 – I found pieces of limestone claimed to agree with location of corner by Tom Morris and Amos Mendenhall. I set pointed Limestone for corner – Stone 14" high – 12" wide at base, 2" thick.

(1A) – May 1940 – B.C. Dale – L.S. Covered 8" – add. tie

1. Placed 1 1/2" Pipe over rod 33' So. 2. 6" Hg C.P. Bro No. 28.0'
3 6" Hg C.P. Bro So. 29.5' 4. Fc run No Bro W. 1.5'
5. Fc run So. on line

(2) – May 1940 – B.C. Dale – Re-establ 1/4 Cor. on true line by mean at 1/2 Point
Set 1/2 Brick, LS 6"x8"x12" and Pc LS 4"x4"x6" on top

1. T.P. Bro NW 47.1' 2. 6" Hg C.P. Bro NE 47.0'
3. 10" Hg Stub Bro SE 47.7' 4. 14" Walnut - Bro SE 53.4'
5. 1 1/2" Pipe (4' So 6P) Bro SW 47.1' 6 7" Hg C.P. Bro SW 45.6'
7. P. Pole Bro NW 55.7' 8. 2" Pipe Bro NW 50.2'
9. Tpa ℄ 24" 6 MP. Bro NNW 29.1 10. Tpa ℄ 24" 6 MP Bro NNE 28.4'
add 8 – 56 – 1. P. Pole NW 45.4' – and 3 – 57 – B. Tel Pole SW 49.3'

(3) – B.C. Dale 3 – 57 – Found Orig Cor. Mkd 1/4. – Lying Flat. – L.S. in 2 Pcs
I drove 1" x 24" Pipe under

1. 4 Hg rows E & W & No. & So. on line 2. 9" Hg tree E 13.9'
3 8" Hg tree So 13.2' 4. 6" Hg tree No 13.2'
5 7" " stump W 12.0'

STATE LEVY.

General Fund.....Mills
School " ..... "
Univ'sity " ..... "
..... "

Total.....Mills

16 – 1 – 14

Tax List for the Year 19.....

IN WHOSE NAME ASSESSED	REAL PROPERTY, LANDS, AND TOWN LOTS						PERSONAL PROPERTY	CONSOLIDATED TAXES				No. of Road Dist.	Labor Tax		DISTRICT SCHOOL TAXES				
	Description	Sec. or Lot	Tn. or Blk.	Rng.	Acres	Value	Value	State		County					No. of Dist.	District Tax		Bond Tax	
						$	$	$	c	$	c		$			$	c	$	c
See ① Sec 8							See ① Sec 9							See ② Sec 9					
See ③ Sec. 17																			
①														See ① Sec 15					

COUNTY LEVY.	
General Fund	Mills
Sinking "	"
Road "	"
Bridge "	"
Reg. B'd "	"
"	"
"	"
"	"
Total	Mills

_____ County, Nebraska.

Precinct Tax	Poll Tax	City or Village Tax		Total Tax	Delinquent Taxes For	Advertising Fees	No. of Receipt	Date	By Whom Paid	P. O. Address	Here Write the Word "Paid"
$ c	$	$ c	$ c	$ c	$ c $ c $ c	$ c					
	(1)	Feb 1940 - Bk Dale. Found L. S. Covered 18" - I set 2 Pcs of L. S on top									
	1.	Fas run No. and So are on line					2. 8" Hg C. P. Bro No. 32.0'				
	3.	1¼" Pipe Bro No. 33.0'					4. 6" Hg W. Date Post Bro N.N.W. 33.7'				
	5.	6" Hg C. P. Bro So. 21.8'					6. 2" Pipe Bro So. 33'				
	7	10" Hack. B. Bro S.W. 44.8'					8. 8" Hack. B. tree Bro W.S.W. 59.2'				
	9.	Corner stone is on south edge of road - 3' No. of So. shoulder.									

STATE LEVY.	
General Fund	Mills
School "	"
Univ'sity "	"
	"
Total	Mills

17-1-14

Tax List for the Year 19.....

IN WHOSE NAME ASSESSED	REAL PROPERTY, LANDS, AND TOWN LOTS					PERSONAL PROPERTY	CONSOLIDATED TAXES				No. of Road Dist.	Labor Tax		DISTRICT SCHOOL TAXES				
	Description	Sec. or Lot	Tn. or Blk.	Rng.	Acres	Value	Value	State		County					No. of Dist.	District Tax		Bond Tax	
						$	$	$	c	$	c		$			$	c	$	c
	60' Be set on right line from Sec. Cors Nov. 1934																		
	Scale 1 in. = 8						See (4)	See (8)				See (1)	See 8						
	(2)																		
	(1)											(3)							
	See (2)	See 18					See (1)	See 20				See (1)	See 16						

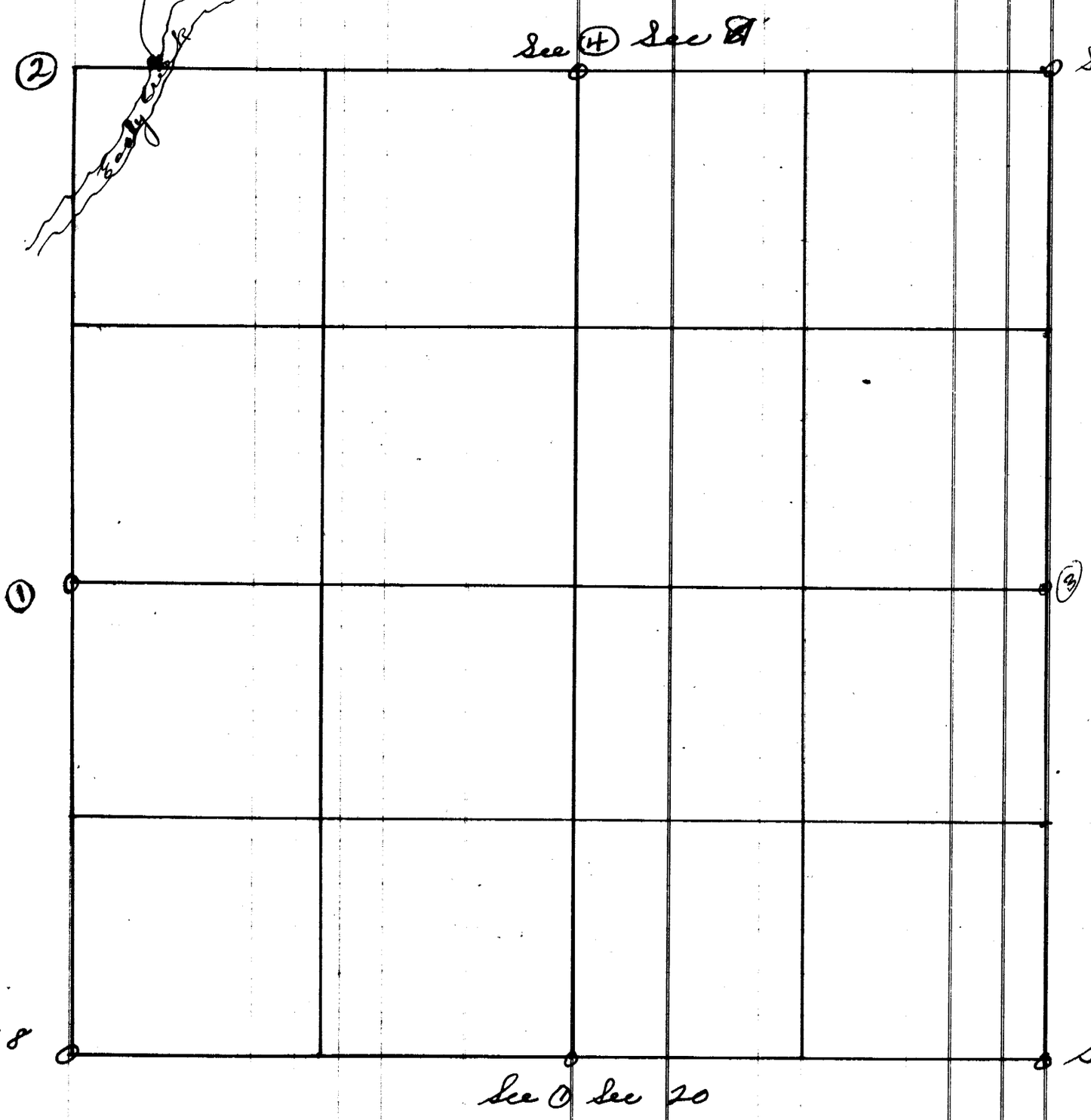

COUNTY LEVY.	
General Fund	Mills
Sinking "	"
Road "	"
Bridge "	"
Reg. B'd "	"
"	"
"	"
"	"
Total	Mills

_____ County, Nebraska.

Precinct Tax	Poll Tax	City or Village Tax		Total Tax	Delinquent Taxes For				Advertising Fees	No. of Receipt	Date	By Whom Paid	P. O. Address	Here Write the Word "Paid"
$ c	$	$ c	$ c	$ c	$ c	$ c	$ c		$ c					

(1) B C Dale Nov 1934 - After considerable work I found limestone set by Timmerman in 1901 - L.S. with small + on top with stones piled around. Stone is about 1 rod west of present north and south fence. There are no east and west fences. 1939 - Stone out 10" I drove 1¼" x 24" Pipe on W. side of stone. No. 1 So. Fo. Bro E 22.5

(2) B.C. Dale - Nov 1934 - I did a lot of excavation in center of road but found no stone. Found a half of a brick but found no record of its being set there. Timmerman used this stone in 1901 to set the ¼ between Sec 17 & 18. I went to this ¼ cor and measured north and at 2647.3' (Timmerman's Dist) I found pieces of limestone on south shoulder of road. Stone was setting such that grader would move or break it. From this stone I measured north 5294.0' to the N.W. cor of Sec 8-1-14 - which proves stone as found to be in correct proportionate distances. I set limestone and drove iron rod 33 ft. south.

Sept 27 - 1939 - B.C. Dale - Stone covered 15" By Road Crest. I placed L.S. 5" x 5" x 12" on top stone. Placed add. ties

1. 5" Hg C.P. Bro N N E. 47.3'
2. 24" Maple Bro N N E 49.9'
3. 2" Pipe (7' E of C.P.) Bro N E 50.3'
4. 12" Catalpa tree Bro N E 61.1'
5. 10" Ash tree Bro N E 75.9'
6. 8" Hg C.P. Bro So. 31.9'
7. 2" x 8' SP. Bro So. 33.0'
8. Form So. Bro W. 1.0'
9. T.P. Bro N.W 50.1'
10. 2" Pipe Bro N W 50.0'
12. Top of 18" C.M.P. - West end - Bro N W 31.3'
13. Top of 18" C.M.P. - East end Bro N N E 26.5'

(3) 3-19-58 B.C. Dale drove ¾" x 20' pipe on east side of stone

1. 10" Hack B. E. 3.3'
2. 18" Hg. tree W 5.4'

STATE LEVY.	
General Fund	Mills
School "	"
Univ'sity "	"
	"
Total	Mills

18-1-14

Tax List for the Year 19.....

IN WHOSE NAME ASSESSED	REAL PROPERTY, LANDS, AND TOWN LOTS						PERSONAL PROPERTY	CONSOLIDATED TAXES				No. of Road Dist.	Labor Tax		DISTRICT SCHOOL TAXES				
	Description	Sec. or Lot	Tn. or Blk.	Rng.	Acres	Value	Value	State		County					No. of Dist.	District Tax		Bond Tax	
						$	$	$	c	$	c		$			$	c	$	c
~~See (1) Sec 19~~							See (1) Sec 17							See (2) Sec 17					
														See (1) Sec 17					
See (2) Sec 19							(1)							(2)					

COUNTY LEVY.	
General Fund	Mills
Sinking "	"
Road "	"
Bridge "	"
Reg. B'd "	"
"	"
"	"
"	"
Total	Mills

_____ County, Nebraska.

Precinct Tax $ c	Poll Tax $	City or Village Tax $ c	$ c	Total Tax $ c	Delinquent Taxes for $ c	$ c	$ c	Advertising Fees $ c	No. of Receipt	Date	By Whom Paid	P. O. Address	Here Write the Word "Paid"
	(1)	Feb 1940 - B.C. Hale - Found L.S. Piece 3"x8"x8" setting vertical on original soil - even with surface. Sec line and road both very crooked on this line and the mile east. I removed stone and placed L.S. 4"x18"x10" - Pointed in place and set 1" Sq. hollow shaft 9" long beside.											
		1. Fo run South is on line											
		2. 1½" Pipe Bro NN E. 42.0'							3. 3" Hg C.P. Bro N.E. 27.0'				
		4. 7" Hg C.P. Bro So. 24.5'							5. 1½" Pipe Bro So 33.0				
		6. 6" Hg C.P. Bro NW 34.0'							7. 7" Hack. B. Tree NW 36.5'				
	(2)	4-1940 - B.C. Hale - I Re estab. cor by prop meas 4 ways. I set track pin and Bural with ½ Brick beside											
		1. 1½" Pipe Bro No. 33.0'							2. Fo run No Bro E. 4.0'				
		3. Hg row run So. is on line							4. 3" C.P. Bro NN E 24.6'				
		5 8" Hg tree Bro S E 35.8'							6. 1½" Pipe Bro So. 33.0'				
		7. 24" Hg tree Bro So. 25.1'							8. 6" Hg C.P. Bro So. 22.2'				

19-1-14

STATE LEVY.
General Fund..................Mills
School " .... "
Univ'sity " .... "
.... "
Total..........Mills

Tax List for the Year 19........

IN WHOSE NAME ASSESSED	REAL PROPERTY, LANDS, AND TOWN LOTS						PERSONAL PROPERTY	CONSOLIDATED TAXES		No. of Road Dist.	Labor Tax		DISTRICT SCHOOL TAXES		
	Description	Sec. or Lot	Tn. or Blk.	Rng.	Acres	Value	Value	State	County				No. of Dist.	District Tax	Bond Tax
						$	$	$ c	$ c		$			$ c	$ c

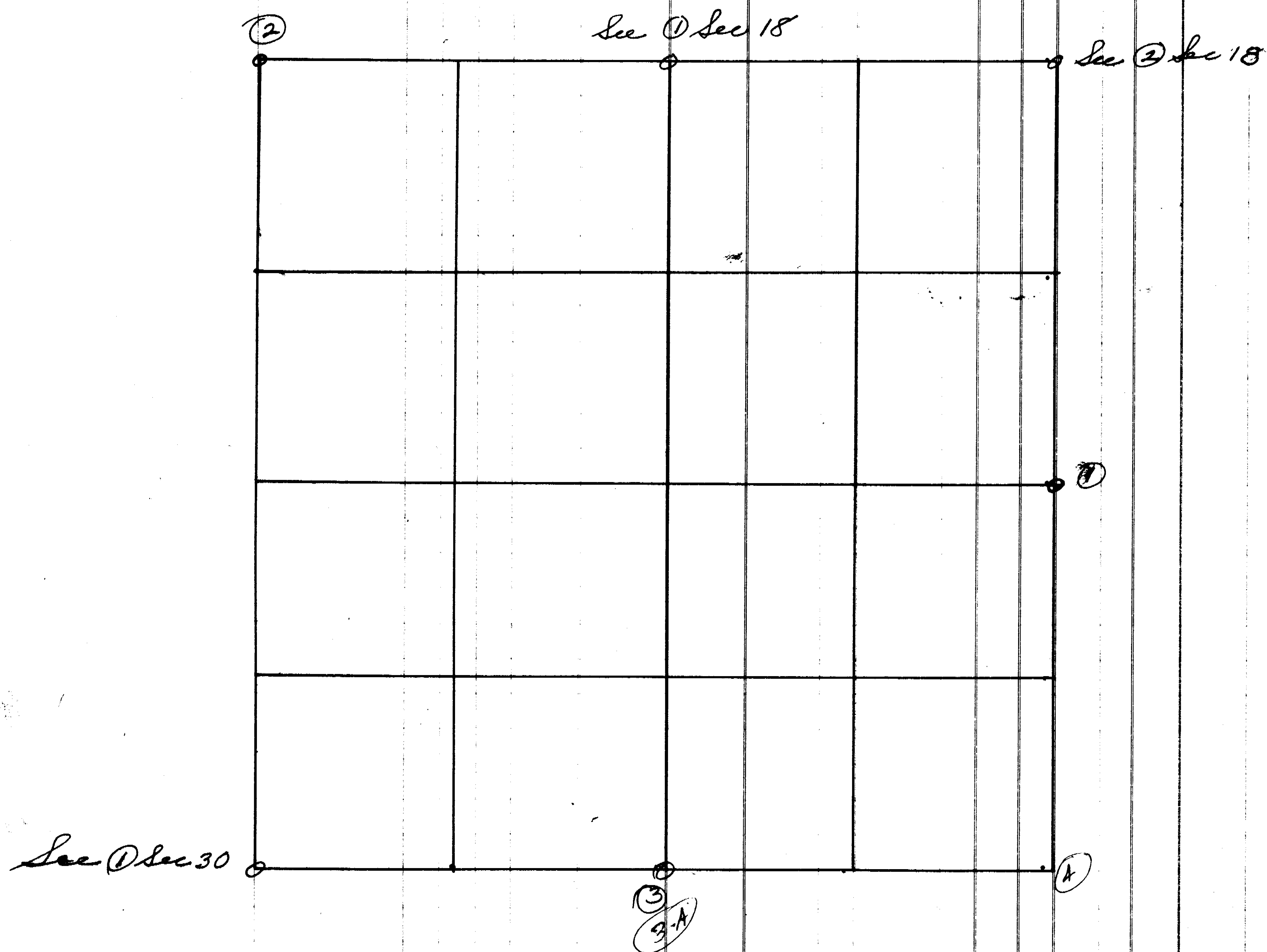

COUNTY LEVY.	
General Fund	Mills
Sinking "	"
Road "	"
Bridge "	"
Reg. B'd "	"
	"
	"
	"
Total	Mills

_____ County, Nebraska.

Precinct Tax	Poll Tax	City or Village Tax		Total Tax	Delinquent Taxes for			Advertising Fees	No. of Receipt	Date	By Whom Paid	P. O. Address	Here Write the Word "Paid"
$ c	$	$ c	$ c	$ c	$ c	$ c	$ c	$ c					

(1) - 3 - 1940 B.C. Dale. 1/4 cor L.S standing at 4 fa. core. Covered 3"
1. 6" Hg C.P. Bra So. 6"
2. 14" Hg tree Bra W. 5. 3'
3 Hgo runs W. So and No on line
4. Fc run E. is on line

(2) - 3 - 1940 - B.C. Dale Found Orig Govt stone in hole well tipped over. Stone same size Govt stone with notches on edge. I set stone vert in hole and drove 1 1/2" x 4' Pipe on West side of stone.
1. Fc run No & So. Bra 18"
2. 8" C Hard Oak C.P. Bra No. 20'

(3) - 5 - 56 B.C. Dale - Found Orig 1/4 Cor. Covered 5'
1. R & a line S & W. Bra No 38'
2 Stk in Fc S E 17'
3 Stk in Fc S W 20'
4. Stk in Fc So 13'
5 8" Hg tree So 30.4'

(4) B.C. Dale - Dist. betw. E 1/4 19 & E 1/4 30 = 5307.0 FT. - MILE NO. OF 1/4 COR. EAST SIDE 19 MEAS 5298.6 - 1/2 mi 2649.3 South 1 1/2 miles SOUTH EAST 1/4 CORNER OF 30 MEAS 7971.5 OR 2657.75 per 1/2 mile. - I make north 1/2 mile 2649.3 TO FIT IMPROVEMENTS & SOUTH 1/2 MILE at 2657.7 - Set S.E. Cor. Sec. 19-1-14 by driving 2 - 3/4" X 20" pipes
1. 1/2" x 30" pipe No. 33'
2. 1" X 20" pipe No. 50'
3 P. Pole line E. & W - bears No. 33'
4. Hg. row No. on line
5. 1 1/4" X 3' pipe So. 33'

(3-A) B.C. Dale 3-21-58 LIMESTONE COVERED 4' - SET 2 - 3/4" x 20" Pipes on top.
1. 1 1/2" X 3' pipe No. 33'
2. 1 1/2" X 20" " So. 33'
3. 80 d. spike So. in 8" Hg. Stump 30.8'

STATE LEVY.	
General Fund	Mills
School "	"
Univ'sity "	"
	"
Total	Mills

20-1-14

Tax List for the Year 19

IN WHOSE NAME ASSESSED	REAL PROPERTY, LANDS, AND TOWN LOTS						PERSONAL PROPERTY	CONSOLIDATED TAXES				No. of Road Dist.	Labor Tax		DISTRICT SCHOOL TAXES				
	Description	Sec. or Lot	Tn. or Blk.	Rng.	Acres	Value	Value	State		County					No. of Dist.	District Tax		Bond Tax	
						$	$	$	c	$	c		$			$	c	$	c
See (2) Sec 18							(1)							See (1) Sec 16					
														5299					
See (1) Sec 19																			
	See (1) Sec 19																		

COUNTY LEVY.	
General Fund	Mills
Sinking "	"
Road "	"
Bridge "	"
Reg. B'd "	"
	"
	"
	"
Total	Mills

_____ County, Nebraska.

Precinct Tax	Poll Tax	City or Village Tax	Total Tax	Delinquent Taxes For	Advertising Fees	No. of Receipt	Date	By Whom Paid	P. O. Address	Here Write the Word "Paid"
$ c	$	$ c	$ c	$ c	$ c					
(1)	–	4 – 1940 B&L Dale. Found corner after much digging – L.S. Covered 3 ft. I. set 3 – 12" Stones on top. Note – Section line has large bend to south at this 1/4 corner.								
		1. Tel. Pole Bro N E. 38.1				2. Cor. Post Bro N.E. 37.1				
		3 2" Pipe Bro N E 36.9'				4. N ~~W~~ Bedstead Br. leg Bro E N E 58.8				
		5 SW ~~Bed~~ Stead Br. leg Bro E.S.E. 58.2'				6. C.P. Bro S E 41.0'				
		7. 1½" Pipe Bro S S E 42.4'				8. T.P. Bro SW 34.9'				
		9. 5" Hg C.P. Bro SW 32.4'				10. 24" Walnut tree Bro SW 43.5'				
		11. 18" Walnut tree Bro N W. 46.0'				12. 5" Hg C.P. Bro NW 41.6'				

STATE LEVY.

General Fund.....Mills
School " ..... "
Univ'sity " ..... "
.... "

Total.....Mills

21-1-14

Tax List for the Year 19.....

IN WHOSE NAME ASSESSED	REAL PROPERTY, LANDS, AND TOWN LOTS						PERSONAL PROPERTY	CONSOLIDATED TAXES				No. of Road Dist.	Labor Tax		DISTRICT SCHOOL TAXES				
	Description	Sec. or Lot	Tn. or Blk.	Rng.	Acres	Value	Value	State		County					No. of Dist.	District Tax		Bond Tax	
						$	$	$	c	$	c		$			$	c	$	c
See ① Sec 16														See ① Sec 15					

COUNTY LEVY.		
General Fund	.....	Mills
Sinking "	.....	"
Road "	.....	"
Bridge "	.....	"
Reg. B'd "	.....	"
..... "	.....	"
..... "	.....	"
..... "	.....	"
Total	.....	Mills

.....County, Nebraska.

Precinct Tax		Poll Tax	City or Village Tax				Total Tax		Delinquent Taxes for								County Treasurer's Entry of Payment of Taxes				
															Advertising Fees		No. of Receipt	Date	By Whom Paid	P. O. Address	Here Write the Word "Paid"
$	c	$	$	c	$	c	$	c	$	c	$	c	$	c	$	c					

STATE LEVY.	
General Fund	Mills
School "	"
Univ'sity "	"
	"
Total	Mills

22-1-14

Tax List for the Year 19.....

IN WHOSE NAME ASSESSED	REAL PROPERTY, LANDS, AND TOWN LOTS						PERSONAL PROPERTY	CONSOLIDATED TAXES				No. of Road Dist.	Labor Tax		DISTRICT SCHOOL TAXES				
	Description	Sec. or Lot	Tn. or Blk.	Rng.	Acres	Value	Value	State		County					No. of Dist.	District Tax		Bond Tax	
						$	$	$	c	$	c		$			$	c	$	c

See ① See 15

See ② See 15

See ① See 14

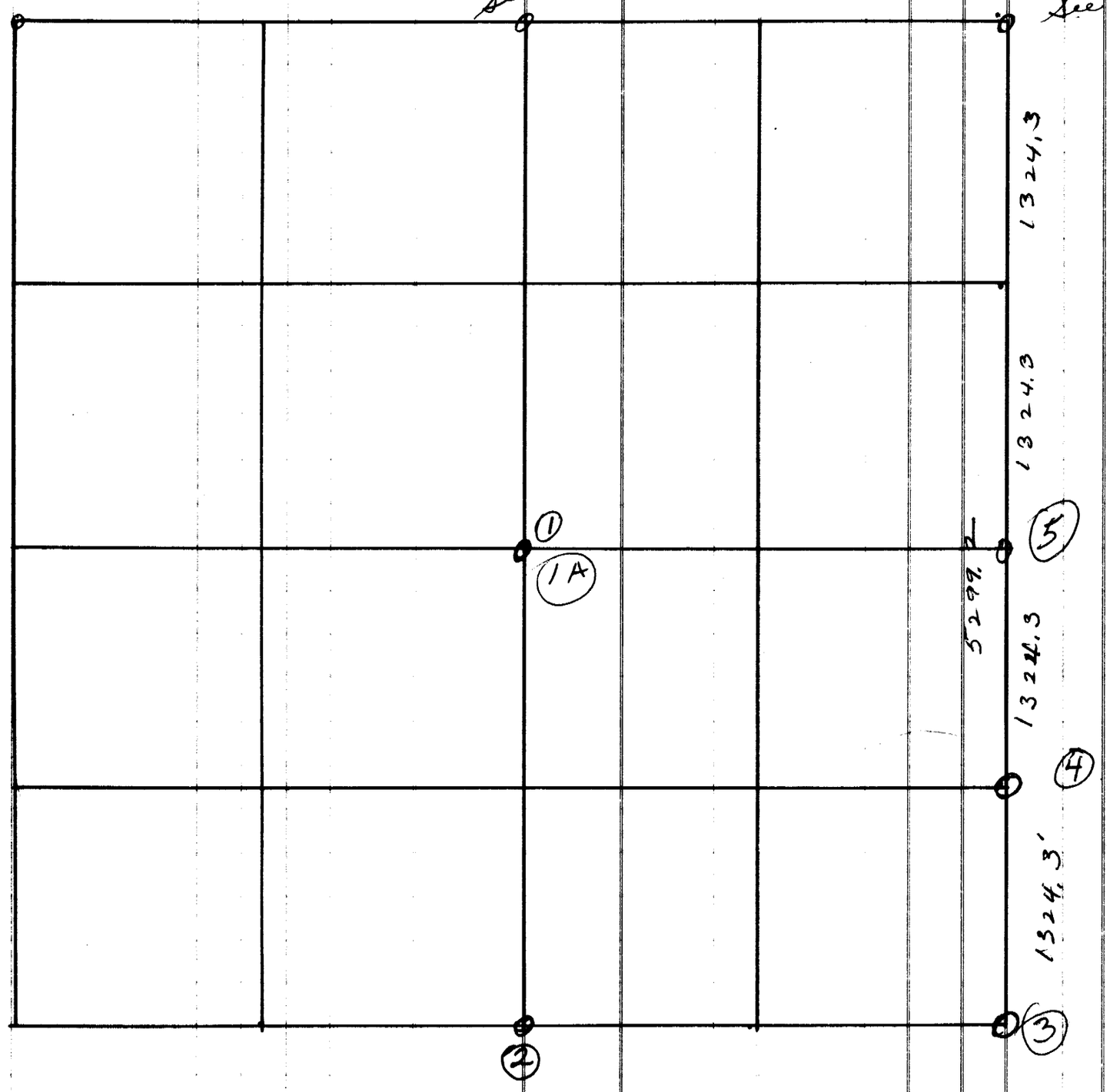

COUNTY LEVY.
General Fund.....4.....Mills
Sinking " ..... "
Road " ..... "
Bridge " ..... "
Reg. B'd " ..... "
..... " ..... "
..... " ..... "
..... " ..... "
Total.....Mills

.....County, Nebraska.

Precinct Tax	Poll Tax	City or Village Tax		Total Tax	Delinquent Taxes For				Advertising Fees	No. of Receipt	Date	By Whom Paid	P. O. Address	Here Write the Word "Paid"
$ c	$	$ c	$ c	$ c	$ c	$ c	$ c	$ c	$ c					

(1) Dec 1940 - B6 Vale - Found L.S. covered 12"

1. Fc rem W. is on line
2. 3" Hg B.P. Bro W. 23.7'
3. 3" Hg So gate Post Bro SW. 26.3' - Add. ties placed Feb 1941
4. 2"x3' Pipe Bro W. 33.0'
5. 1½" Pipe Bro S & E 62.2'

(2) - Jan 1941 - Found L.S. covered 15". Top broken off - Bottom vert & solid.
I set 12"x10"x2" L.S. on top
1. 1½" pipe Bro E. 33.0'
2. 1¼" Rod Bro W 33.0'
3. Fc rem E. Bro So. 3.0'

(1A) - Add B6 Vale 3-20-57 - I put ⅝" x 7" Rod on top L.S.
1. 7" B.P Bro W 33'
2. Cor Post Line E 32.9'
3. P. Pole E & N E 37.0
4. No. Fc. rem E. on line

(3) - Bedale 3-57 - Found L.S. sticking out 6" on north side of 7" Cor. Post
I drove 1" x 42" Pipe on No. Side
1. Fco 4 ways are on line
2. 14" So. Mal B. tree No. 17.6'
3. 3" Hack B. tree tied to SW side of Cor Post
4. 7" Hg of clump of trees S W 34.0'

(4) Bedale 3-57 - Establish So 1/16 Cor. - Drove 1" x 30" Pipe
1. Fc W. is on line
2. Fc. rem No 1 So Bro W. 3.4'
3. 10" Old Hg B.P. Bro W 3.1'

(5) - Bedale 3-57 - Re set 1/4 Cor. on true line - Found Orig corner lying beside road. Set Stone with ½" x 20" Re Bar under.
1. 1½" x 30" Pipe No 33'
2. 6" Hg B.P. No for Fc W - 2.5'
3. Steel Post No. 26.0'

STATE LEVY.
General Fund.....Mills
School " ..... "
Univ'sity " ..... "
..... "
Total.....Mills

23-1-14

Tax List for the Year 19.....

IN WHOSE NAME ASSESSED	REAL PROPERTY, LANDS, AND TOWN LOTS						PERSONAL PROPERTY	CONSOLIDATED TAXES				No. of Road Dist.	Labor Tax		DISTRICT SCHOOL TAXES				
	Description	Sec. or Lot	Tn. or Blk.	Rng.	Acres	Value	Value	State		County					No. of Dist.	District Tax		Bond Tax	
						$	$	$	c	$	c		$			$	c	$	c
See ① See 14							See ② See 14						See ④ See 13						
See ⑤-22																			
See ⑦-22																			
See ③-See 22													① 14						

COUNTY LEVY.
General Fund.....Mills
Sinking " ..... "
Road " ..... "
Bridge " ..... "
Reg. B'd " ..... "
..... " ..... "
..... " ..... "
..... " ..... "
Total.....Mills

.....County, Nebraska.

Precinct Tax		Poll Tax	City or Village Tax				Total Tax		Delinquent Taxes for								Advertising Fees		No. of Receipt	Date	By Whom Paid	P. O. Address	Here Write the Word "Paid"
$	c	$	$	c	$	c	$	c	$	c	$	c	$	c	$	c	$	c					



1 Stone down 1 foot – Road probably raised 2 foot in 1931 Construction. Most of these trees were removed at that time. In Oct 1934 I located stone from tree stumps. I set a pointed limestone to come near surface for corner on top of iron reforming box beside original stone. I drove a 1½ inch angle iron post 42" long – 33 ft east I drove ¾" x 4 ft iron pipe with granite stone beside – 50' ft east. I drove a 4 ft x 1 inch iron rod 33 ft west. Telephone line is west 33 feet. Spike in Telephone pole about S 85° E – 34 ft Spike in Electric Pole about S 60° E – 37.0 ft – BB Hale

(1A) – BB Hale 3-57 Found 33' L Iron East after much digging – Bent over – 50' Pipe covered 1' – stone on No. side pipe
I put 1½" x 20" Pipe over 50' E. Pipe

1. ¢ Black Top Bro W 1.8'
2. L Iron E 33'
4. P.P. line Bro E 33'
5. Fo run E. Bro No 1.0'
6. 7" Hg C.P E 34.0'
7. 1st Steel Post E 35.7'
8. P.P. E S E 35.7'
9. TP NW 48.0'
10. Fo Bro W. 29'

STATE LEVY.
General Fund.....Mills
School " ..... "
Univ'sity " ..... "
..... "
Total.....Mills

24-1-14

Tax List for the Year 19.....

IN WHOSE NAME ASSESSED	REAL PROPERTY, LANDS, AND TOWN LOTS						PERSONAL PROPERTY	CONSOLIDATED TAXES				No. of Road Dist.	Labor Tax		DISTRICT SCHOOL TAXES				
	Description	Sec. or Lot	Tn. or Blk.	Rng.	Acres	Value	Value	State		County					No. of Dist.	District Tax		Bond Tax	
						$	$	$	c	$	c		$			$	c	$	c
See ① Sec 13														See ① Sec 18-1-15					
See ① on Sec 23																			

COUNTY LEVY.

General Fund ....Mills
Sinking " .... "
Road " .... "
Bridge " .... "
Reg. B'd " .... "
.... " .... "
.... " .... "
.... " .... "
Total ....Mills

....County, Nebraska.

Precinct Tax		Poll Tax	City or Village Tax				Total Tax		Delinquent Taxes For								County Treasurer's Entry of Payment of Taxes				
															Advertising Fees		No. of Receipt	Date	By Whom Paid	P. O. Address	Here Write the Word "Paid"
$	c	$	$	c	$	c	$	c	$	c	$	c	$	c	$	c					

STATE LEVY.
General Fund.....Mills
School " ..... "
Univ'sity " ..... "
..... "
Total.....Mills

25-1-14

Tax List for the Year 19.....

IN WHOSE NAME ASSESSED	REAL PROPERTY, LANDS, AND TOWN LOTS					PERSONAL PROPERTY	CONSOLIDATED TAXES				No. of Road Dist.	Labor Tax		DISTRICT SCHOOL TAXES			
	Description	Sec. or Lot	Tn. or Blk.	Rng.	Acres	Value	Value	State		County				No. of Dist.	District Tax		Bond Tax	
						$	$	$	c	$	c		$		$	c	$	c
See (11) on Sec 23																		
See 2-26																		
See (2) Sec 36																		

(1) (1A) (2) (2A)

COUNTY LEVY.	
General Fund	Mills
Sinking "	"
Road "	"
Bridge "	"
Reg. B'd "	"
"	"
"	"
"	"
Total	Mills

County, Nebraska.

Precinct Tax	Poll Tax	City or Village Tax	Total Tax	Delinquent Taxes For	Advertising Fees	No. of Receipt	Date	By Whom Paid	P. O. Address	Here Write the Word "Paid"
$ c	$	$ c	$ c	$ c	$ c					

(1) Found limestone set by Relf for center of Sec. - + on top with piece of Concrete beneath. Did a lot of excavation to locate. Stone in line with fence running south. Stone covered 8" - Road raised 18" more. I drove a 4½ ft x 1 inch iron rod with nut on top 33' south. I drove a piece of ¾ inch pipe 33 ft north. South gate post (9" Hedge) bears due south 43.2 ft.

(2) - B6 Dale - 1934 - Nov. Ralph Stalder & Ike Smith Present - Found limestone covered 12 inches. I set limestone 12 x 5 x 6 on top. Drove a 1 inch round rod - 30 inches long north in fence line 33 ft. and also iron rod 50 ft north. North corner Post bears north 23.8 feet.

(1A) - 8 - 48 - New ties - L.S Covered 18" - Set 2" x 18" B.P. on top
1. Fc So. is on line
2. 4" C. P. So 32.0'
3. 8" Hg So. B.P. So 43.9'
4. 6" Hg W. B P S & W 25.5'
6. 10" Boxelder N N W 31.6'
7. 6" ash tree N E 51.1'
8. 7" Hack B. tree S S E 29.1'

(2A) 8-48. add ties - Set 1" x 8" Pipe top of L.S.
1. C.P. Bro N o 31.5'
2. T.P. Bro N E 42.0'
3. P.P. Bro N E 42.0'
4. P.P. S E 32.4'
5. Fc N o wire line.

26-1-14

Tax List for the Year 19.....

STATE LEVY.	
General Fund	Mills
School "	"
Univ'sity "	"
	"
Total	Mills

IN WHOSE NAME ASSESSED	REAL PROPERTY, LANDS, AND TOWN LOTS						PERSONAL PROPERTY	CONSOLIDATED TAXES				No. of Road Dist.	Labor Tax		DISTRICT SCHOOL TAXES				
	Description	Sec. or Lot	Tn. or Blk.	Rng.	Acres	Value	Value	State		County					No. of Dist.	District Tax		Bond Tax	
						$	$	$	c	$	c		$			$	c	$	c
See (7) Sec 22														See (1) Sec 23					
													2647.35						
See (1) Sec 27														(2)					
													2647.35						
2-27																			
3-27														See (2) Sec 35					
				See 6-35						(1)									

COUNTY LEVY.	
General Fund	Mills
Sinking "	"
Road "	"
Bridge "	"
Reg. B'd "	"
"	"
"	"
"	"
Total	Mills

County, Nebraska.

Precinct Tax	Poll Tax	City or Village Tax		Total Tax	Delinquent Taxes For	Advertising Fees	No. of Receipt	Date	By Whom Paid	P. O. Address	Here Write the Word "Paid"
$ c	$	$ c	$ c	$ c	$ c	$ c					
		①	– Nov 1934 – BB Dale – Found 1/16 corner sticking out of ground, Limestone with + on top. Stone is on south side of hedge corner of hedge running north + East and is 1 ft west of North hedge.								
		②	– BB Dale – 3-57 – Set 1/4 Cor on true line – 16d nail in Black top 1. ℄ Black top E 9.57 2. B.T.P. SSW 45.1 5. P.P. NE 51.9'				2. Near Cor S & Cor Wg SW 25.8' 4 " " NE " " NW 30.8'				

STATE LEVY.
General Fund.....Mills
School " ..... "
Univ'sity " ..... "
..... "
Total.....Mills

27-1-14

Tax List for the Year 19.....

IN WHOSE NAME ASSESSED	REAL PROPERTY, LANDS, AND TOWN LOTS						PERSONAL PROPERTY	CONSOLIDATED TAXES				No. of Road Dist.	Labor Tax		DISTRICT SCHOOL TAXES				
	Description	Sec. or Lot	Tn. or Blk.	Rng.	Acres	Value	Value	State		County					No. of Dist.	District Tax		Bond Tax	
						$	$	$	c	$	c		$			$	c	$	c
							See (2) Sec 22						See (3) Sec 22						
														(1-A)					
														(1)					
													1521.2'						
														(2)					
													2645.8						
														(3)					

COUNTY LEVY.	
General Fund	Mills
Sinking "	"
Road "	"
Bridge "	"
Reg. B'd "	"
"	"
"	"
"	"
Total	Mills

_____ County, Nebraska.

Precinct Tax $	Precinct Tax c	Poll Tax $	City or Village Tax $ c	$ c	Total Tax $ c	Delinquent Taxes For $ c	$ c	$ c	Advertising Fees $ c	No. of Receipt	Date	By Whom Paid	P. O. Address	Here Write the Word "Paid"
		(1)	9-1941 - B.C. Dale - Found L.S. sticking out of road. I dug out to set down. Found 2 L.S. - one with X on it. I set the L.S. with X on it with the other stone on top. and deposited a 1/2 Brick beside											
			1. Hg row run No. Bro W 10.5'							2. End Hg tree Bro N NW 34.8'				
			3. 5" Hackberry tree Bro No. 32.6'							4. 1 1/2" x 30" Pipe Bro No. 33.0'				
			5. 6" Hg Post Bro S E 20.6'							6. No Hg row Fe running W. Bro No. 33.0'				
			#4 Pipe tie is 2.0' East of #3-Hackberry tree.											
		(2)	- B.C. Dale 3-57 - Found L.S. - set 1" - Hg E. & W on line											
			1. 6" Locust. Hg tree S S W at Bottom 1.5'											
			2. E. 9" Hack B. of 3 - W S W 9.0'							3. 3" Coffee Bean N NW 4.0'				
		(3)	- B.C. Dale 3-57 - Found L.S. 5" x 5" x 14" - @ 26458' - 9" East of random line on line Bet 1/4 Cor 26/27 and S W Cor 35 on S.L. line I drove 3/4" x 2' Pipe with 3/4" x 30" Pipe on top											
			1. 6" Locust N E 1.9'							2. 5" Locust W 3.5'				
			3. 6" Cherry S E 19.1							4. 3" Hack B. E. 6.3'				
		(1-A)	B.C. Dale 1959 drove 2-1" x 20" pipes											
			1. drove 1 1/4" x 3' pipe South 17 FT. IN FENCE											

STATE LEVY.
General Fund.....Mills
School " ..... "
Univ'sity " ..... "
..... "
Total.....Mills

28-1-14

Tax List for the Year 19.....

IN WHOSE NAME ASSESSED	REAL PROPERTY, LANDS, AND TOWN LOTS						PERSONAL PROPERTY	CONSOLIDATED TAXES				No. of Road Dist.	Labor Tax		DISTRICT SCHOOL TAXES				
	Description	Sec. or Lot	Tn. or Blk.	Rng.	Acres	Value	Value	State		County					No. of Dist.	District Tax		Bond Tax	
						$	$	$	c	$	c		$			$	c	$	c

COUNTY LEVY.	
General Fund	Mills
Sinking "	"
Road "	"
Bridge "	"
Reg. B'd "	"
	"
	"
	"
Total	Mills

County, Nebraska.

Precinct Tax $ c	Poll Tax $	City or Village Tax $ c	$ c	Total Tax $ c	Delinquent Taxes For $ c	$ c	$ c	Advertising Fees $ c	No. of Receipt	Date	By Whom Paid	P. O. Address	Here Write the Word "Paid"
	(1)	- 9-1941 Bl. Dale. L.S. standing in prairie grass rock knoll that road runs around to the south. Stone has 10'x 3" top and sticks out 5". Marked x. - Drove 1¼"x 2' Pipe on E. side											
		1. 1½" x 3' Pipe Bro No. in Fo. 27.4'							2. T.P. Bro NNW. 29.6'				
		3. 3' Hg Post Bro NW 40.5"											
	(1-A)	B.C. Dale 8-12-58. NEW TIES											
		1. 1¼" x 30" pipe No. 33'											
		2. P. Pole S.S.E. 35.6											
		3. " line E & W Brs So. 31.5											

29-1-14

STATE LEVY.
General Fund..................Mills
School " .... "
Univ'sity " .... "
.... "
Total...........Mills

Tax List for the Year 19.........

IN WHOSE NAME ASSESSED	REAL PROPERTY, LANDS, AND TOWN LOTS						PERSONAL PROPERTY	CONSOLIDATED TAXES		No. of Road Dist.	Labor Tax		DISTRICT SCHOOL TAXES		
	Description	Sec. or Lot	Tn. or Blk.	Rng.	Acres	Value	Value	State	County				No. of Dist.	District Tax	Bond Tax
						$	$	$ c	$ c		$			$ c	$ c

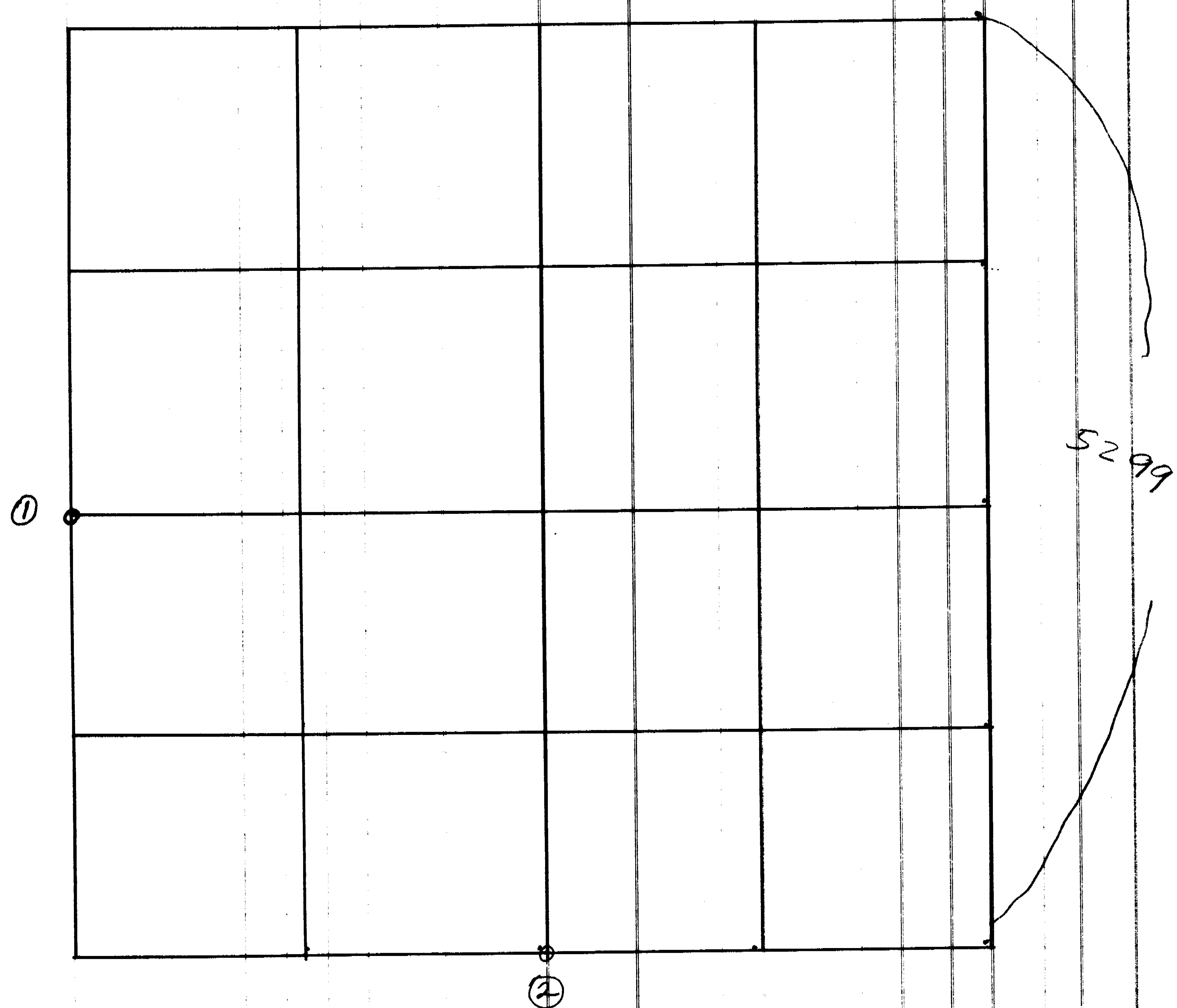

COUNTY LEVY.	
General Fund	Mills
Sinking "	"
Road "	"
Bridge "	"
Reg. B'd "	"
	"
	"
	"
Total	Mills

_____ County, Nebraska.

PRECINCT TAX	Poll Tax	CITY OR VILLAGE TAX	TOTAL TAX	DELINQUENT TAXES FOR	Advertising Fees	COUNTY TREASURER'S ENTRY OF PAYMENT OF TAXES: No. of Receipt	Date	By Whom Paid	P. O. Address	Here Write the Word "Paid"
$ c	$	$ c	$ c	$ c	$ c					

(1) - Jan 1941 - BC Lake. Orig cor 1/4 Cor. - L.S. Covered 3.5'. Location identified by Mr. Enright who has lived on this farm for many years. L.S. is 12 x 10 x 2" - I set 3/4" x 20" Pipe on top with 2" x 30" Pipe over 3/4" Pipe. 2" Pipe out of ground 18".

1. 6" Hg C.P. Bro SW. 1.4'
2. 8" Mulberry Bro E. 11.9'
3. Fe run E. & W. are on line
4. Fe run So., Bro W. 1.0'

(2) - July 1949 - Found Orig 1/4 Cor. stone - Covered 12". I set down 10" - Found lying flat - Put 2 Pia tile and 5/8" x 5" Bolt under. Pc LS 4 x 10 x 10 on top

1. Black Fe Post SSE 25.0'
2. B. Fe Post SW 27.1'
3. " " " SE 31.5'
4. Top & 36" Steel Culv SSE 11.2'
5. Top & 36" Steel Culv SE 15.3'
6. 4" Hg C.P. due No on line 30.4'

STATE LEVY.	
General Fund	Mills
School "	"
Univ'sity "	"
	"
Total	Mills

30-1-14

Tax List for the Year 19.....

IN WHOSE NAME ASSESSED	REAL PROPERTY, LANDS, AND TOWN LOTS						PERSONAL PROPERTY	CONSOLIDATED TAXES				No. of Road Dist.	Labor Tax		DISTRICT SCHOOL TAXES			
	Description	Sec. or Lot	Tn. or Blk.	Rng.	Acres	Value	Value	State		County					No. of Dist.	District Tax		Bond Tax	
						$	$	$	c	$	c		$			$	c	$	c

See (3) Sec 19

(1) (1A)

See (1) Sec 29

See (5) Sec 36+13

COUNTY LEVY.	
General Fund	Mills
Sinking "	"
Road "	"
Bridge "	"
Reg. B'd "	"
	"
	"
	"
Total	Mills

_____ County, Nebraska.

Precinct Tax $ c	Poll Tax $ c	City or Village Tax $ c		Total Tax $ c	Delinquent Taxes For $ c	$ c	$ c	Advertising Fees $ c	No. of Receipt	Date	By Whom Paid	P. O. Address	Here Write the Word "Paid"
	(1)	June 1940 - BB Hale - Found L.S. Set Cort Mi. x So. Corner 12" - Claimed to be correct corner by Mr. Erwin living near. I set 1"x9" Pipe over stone.											
		1. 1½" Pipe even with surface Bro No. 33.0'							2. 6" Hg. C.P. Bro No. 42.5'				
		3. 12" Locust tree Bro NNW 44.1'							4. 12" Locust tree Bro No. 50.1'				
		5. Cor Post 5" Hg Bro NW 62.5'							6. Hg run ~~Bro~~ E. Bro So. 33.0'				
		7. Fc run No is on line											
	(1 A)	10-55-BB Hale - Set 1"x8" rebar top pipe - add ties											
		1. Fc run No. Bro W:							2. Top & west end CMP. Driveway NE 27.2'				
		3. Top & East end CMP. Driveway NE 40.7'											
		4. B.P. Pole E N E 71.2'							5. T.P. E S E 59.8'				

STATE LEVY.	
General Fund	Mills
School "	"
Univ'sity "	"
	"
Total	Mills

31-1-14

Tax List for the Year 19.....

IN WHOSE NAME ASSESSED	REAL PROPERTY, LANDS, AND TOWN LOTS					PERSONAL PROPERTY	CONSOLIDATED TAXES				No. of Road Dist.	Labor Tax		DISTRICT SCHOOL TAXES		
	Description	Sec. or Lot	Tn. or Blk.	Rng.	Acres	Value	Value	State		County				No. of Dist.	District Tax	Bond Tax
						$	$	$	c	$	c		$		$ c	$ c
See (5) See 36-1-13																
See (4) See 36-1-13																
See (3) See 36-1-13																

COUNTY LEVY.		
General Fund	.....	Mills
Sinking "	.....	"
Road "	.....	"
Bridge "	.....	"
Reg. B'd "	.....	"
..... "	.....	"
..... "	.....	"
..... "	.....	"
Total	.....	Mills

.....County, Nebraska.

Precinct Tax		Poll Tax	City or Village Tax				Total Tax		Delinquent Taxes for								Advertising Fees		No. of Receipt	Date	By Whom Paid	P. O. Address	Here Write the Word "Paid"
$	c	$	$	c	$	c	$	c	$	c	$	c	$	c	$	c	$	c					

32-1-14

Tax List for the Year 19.....

STATE LEVY.	
General Fund.....	Mills
School "	"
Univ'sity "	"
....	"
Total.....	Mills

IN WHOSE NAME ASSESSED	REAL PROPERTY, LANDS, AND TOWN LOTS						PERSONAL PROPERTY	CONSOLIDATED TAXES				No. of Road Dist.	Labor Tax		DISTRICT SCHOOL TAXES			
	Description	Sec. or Lot	Tn. or Blk.	Rng.	Acres	Value	Value	State		County					No. of Dist.	District Tax		Bond Tax	
						$	$	$	c	$	c		$			$	c	$	c
	See (2) Sec 29																		
														(1)					
															5299				
														(2)					
														(3)					

COUNTY LEVY.	
General Fund	Mills
Sinking "	"
Road "	"
Bridge "	"
Reg. B'd "	"
"	"
"	"
"	"
Total	Mills

_____ County, Nebraska.

Precinct Tax	Poll Tax	City or Village Tax		Total Tax	Delinquent Taxes for				Advertising Fees	No. of Receipt	Date	By Whom Paid	P. O. Address	Here Write the Word "Paid"
$ c	$	$ c	$ c	$ c	$ c	$ c	$ c	$ c	$ c					
	(1)	April 1941 - Found Pce. of Lime stone on So. Side of 4" Hg C. P. - (a) cor of Hgs. No & East. I drove 3/4" x 20" Pipe with Pcs beside												
	(2)	10-17-55 - Found L.S. - Bottom half - Top apparently broken off - could not find top. I drove 1" □ rod on east side of stone 1. Fc No. and C. P. Bs W. 3.0' 2. State line 8 rod Fc on line												
	(3)	- B & Dale 10-55 - Draw a random line from S 8 Cor 32 to S 8 Cor Sec 31 Line crossed fence line between 31 & 32 - 2.2' South of & of Hg C. P. set in Concrete. No corner found - Distance not chained -												

STATE LEVY.
General Fund.....Mills
School " ..... "
Univ'sity " ..... "
..... "
Total.....Mills

33-1-14

Tax List for the Year 19.....

IN WHOSE NAME ASSESSED	REAL PROPERTY, LANDS, AND TOWN LOTS						PERSONAL PROPERTY	CONSOLIDATED TAXES				No. of Road Dist.	Labor Tax		DISTRICT SCHOOL TAXES				
	Description	Sec. or Lot	Tn. or Blk.	Rng.	Acres	Value	Value	State		County					No. of Dist.	District Tax		Bond Tax	
						$	$	$	c	$	c		$			$	c	$	c
See ① - Sec 32																			
See ② Sec 32																			

COUNTY LEVY.
ral Fund.....Mills
ing " ..... "
" ..... "
" ..... "
'd " ..... "
..... " ..... "
..... " ..... "
..... " ..... "
Total.....Mills

.....County, Nebraska.

741

SCINCT TAX		Poll Tax	CITY OR VILLAGE TAX				TOTAL TAX		DELINQUENT TAXES FOR								COUNTY TREASURER'S ENTRY OF PAYMENT OF TAXES				
																Advertising Fees	No. of Receipt	Date	By Whom Paid	Post Office Address	Here Write the Word "Paid"
$	c	$	$	c	$	c	$	c	$	c	$	c	$	c	$	c					

34 - 1 - 14

STATE LEVY.
General Fund.....Mills
Road " ..... "
Univ'sity " ..... "
..... "
Total.....Mills

Tax List for the Year 19.....

Gene
Sink
Road
Bridge
Reg. B

IN WHOSE NAME ASSESSED	REAL PROPERTY, LANDS, AND TOWN LOTS					PERSONAL PROPERTY	CONSOLIDATED TAXES				No. of Road Dist.	Labor Tax		DISTRICT SCHOOL TAX		
	Description	Sec. or Lot	Tn. or Blk.	Rng.	Acres	Value	Value	State		County					No. of Dist.	District Tax
						$	$	$	c	$	c		$			$ c

Sec 3 - 34

See ③ Sec 35

①

COUNTY LEVY.	
General Fund	Mills
Staking "	"
Road "	"
Bridge "	"
Reg. B'd "	"
"	"
"	"
"	"
Total	Mills

_____ County, Nebraska.

Precinct Tax $	c	Poll Tax $	City or Village Tax $ c	$ c	Total Tax $ c	Delinquent Taxes For $ c	$ c	$ c	Advertising Fees $ c	County Treasurer's Entry of Payment of Taxes: No. of Receipt	Date	By Whom Paid	P. O. Address	Here Write the Word "Paid"
	①	Relfo Motes 4-13-35-BK 1-14 P 61- Stone Buried - Hedge post on top stone.												
		1. P.P. Bro NW 25.4'								2. 11" Mulberry Bro SE 28.8'				
		3. Large Hg C.P. Bro So. 24.6'								4. Tree Bro So 21.5'				
		6 Dry Pole Bro SW 14.7.								7. Tree Bro SW 32.5 (22' West of So Cor Post)				
		6-5-50 - Add tie - L.S. Covered 18" - Set L.S 5x5x12 on Top												
		1. B.P.P. - NNW 32.4'								2. Fo Run N on W. side of Rd - Bro W 6.5'				
		3. 3" Hg C.P. NNW 28.3'								4. Box Elder (18") SE 45.0'				

35-1-14

County ..... "
School ..... "
Univ'sity ..... "
..... "
Total.....Mills

Tax List for the Year 19.....

IN WHOSE NAME ASSESSED	REAL PROPERTY, LANDS, AND TOWN LOTS						PERSONAL PROPERTY	CONSOLIDATED TAXES				No. of Road Dist.	Labor Tax		DISTRICT SCHOOL TAXES				
	Description	Sec. or Lot	Tn. or Blk.	Rng.	Acres	Value	Value	State		County					No. of Dist.	District Tax		Bond Tax	
						$	$	$	c	$	c		$			$	c	$	c

See 3-27

See 1 Sec 26

See (2) Sec 36

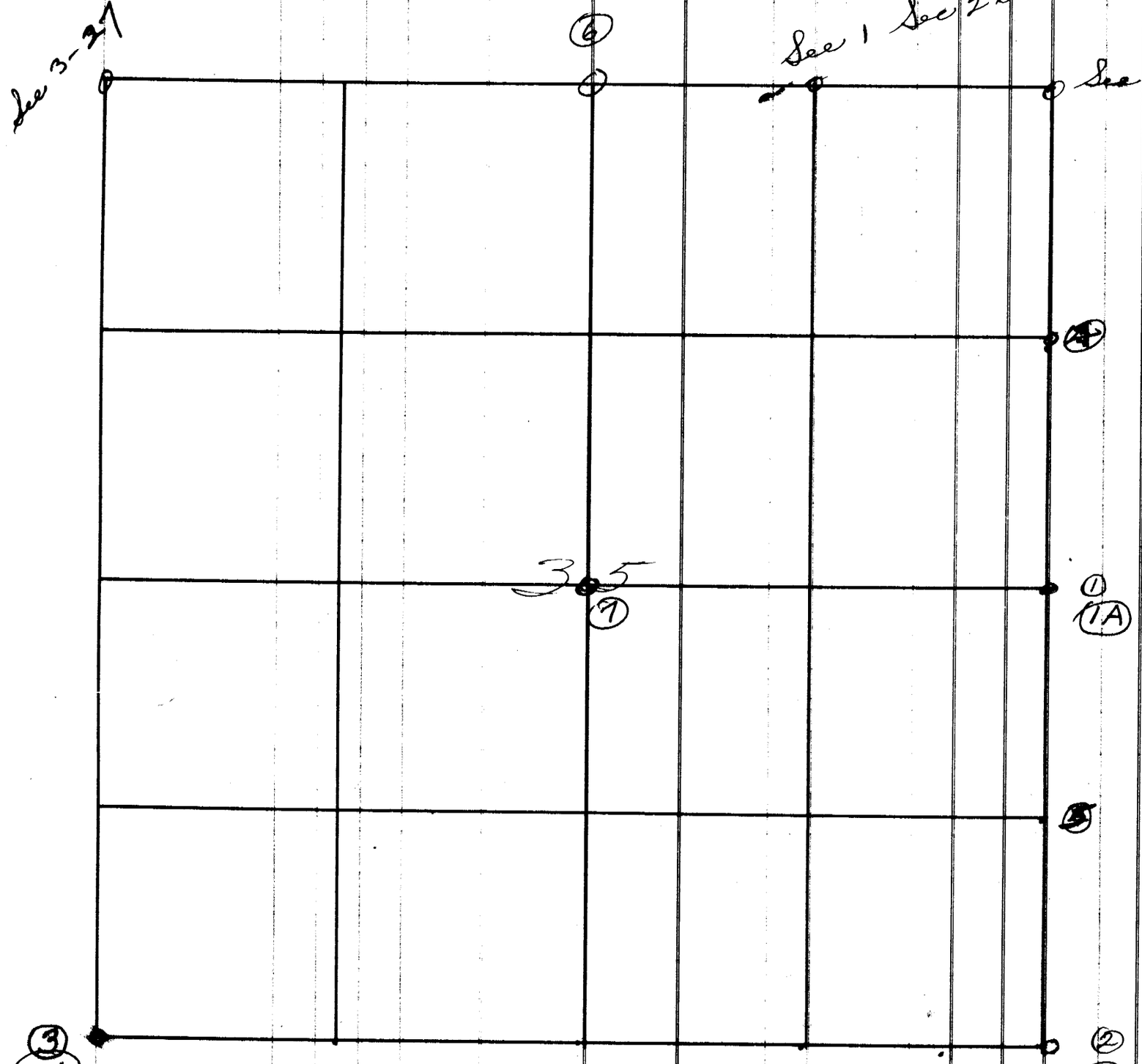

(6) - Found 1/4 cor - 3-57 Orig L.S in 2 Pcs
1. 4" C.P. W. 4.0' (of Fo W) 2. E & W Fo on line
3. 6" Hack B. in Fo S & W 11.5' 4 9" Hick. 18.6'
5 8" Burr Oak (to 1 of 2) E S E 13.7'

(5A) - 3-57 L.S. Cover 10" - Set Value on top
1. 1 1/4" X 2' Pipe Mo in Fo 33.8' 2. P. Pole N W 45.6'
3. T.P. S E 49.5' 4. C.P. Fo Mo - N E 45.0

(7) - 3-57 - Boxelder - Stone washed out. claimed to have set in line with Hgs
I drove 1 1/2" X 3' Pipe on line 4 ways with Hgs.
1. 3" Boxelder S W 11.2' 2. 24" Locust N N W 35'

COUNTY LEVY.
Fund ..... Mills
" ..... "
" ..... "
" ..... "
" ..... "
" ..... "
" ..... "
Total ..... Mills

_____ County, Nebraska.

Precinct Tax	Poll Tax	City or Village Tax		Total Tax	Delinquent Taxes For	Advertising Fees	No. of Receipt	Date	By Whom Paid	P. O. Address	Here Write the Word "Paid"
$ c	$	$ c	$ c	$ c	$ c $ c	$ c					

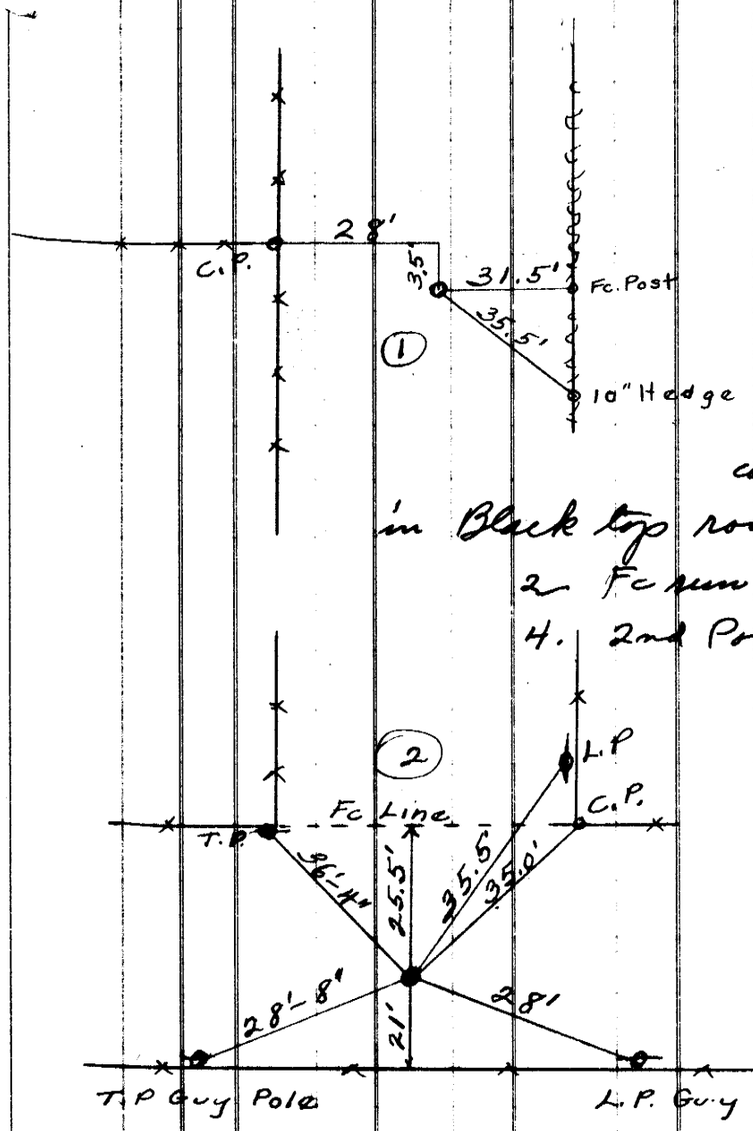

1930 Bent Dale
Limestone even with surface
1931 — St Hy on construction of U. S. #75 probably covered stone 1 foot. East hedge was removed but I am not positive whether west fence was moved or not

(1A) - Stone could not be found - March 1942 I restablish 1/4 cor on true line half way between section corners. Drove 16d nail in Black top road 2648.8' No. of Sec cor. 1. C.P. Bro W. 30.2'
2 Fc new W. Bro No. 3.5' 3. 1 1/4" x 2' Pipe Bro W. on Fc. 29.9'
4. 2nd Post (5" Hg) No. of C.P. Bro NW 38.1' 5. B.P.P. Bro NE 53.1'

1930 Bent Dale
Stone even with surface of ground.
1934 - Nov Bt Dale - Dug to set stone down but found another stone underneath - Drove 3" x 1/2" x 36" old grader blades - South 29.9 ft, N.W. 38.3 feet. Northeast 38.1 ft.

(3) Reff notes 4-13-1935 - BK 1-14-P61 - 1. P.P. Bro NW. 40' - 2. Stk Bro No 26.8'
3. Stake Bro So. 26.8', 4. Fence new No Bro E 36.7'

(4) - March 1942 - Located corners for St Hy survey. Blamed Mile at 5297.6' (Reff Dist = 5297.2)
Set 1/4 and 1/16 cors on true line at Prop. Distances. - 16d nail in Black Top 3973.2' No. of Sec. Cor.
1. Ax Iron Axle Bro W. in Fc 28.7' 2. P.P. Bro NE 46.7'
3. 8" Hg C.P. Bro S.E. 96.2' 4. Corner is approx 100' So. of Wittwer Driveway.

(5) - March 1942 - See (4) - 16d nail in Black top 1324.4' No. of Sec. corner.
1. 3/4" x 30" Pipe Bro E. 39.2' 2. Fc new east is on line
3. 5" Hg C.P. Bro E. 35.0' 4. NE Cor. Stucco Filling Sta Post Bro SW ~~53.3'~~ 40.6'
5. NE Corner Stucco filling Sta Bldg Bro SW 53.3' 6. P.P. Bro SE 48.3'
2-57 - Fc E on line - 2 P.Pole S E 49.5'

(2A) - 2-57 - All ties Gone - 2 L.S. Pos - Beside Top L.S.
1 3/4" x 3' Pipe So 18' 2 BTP SW 31.6'
3. B.P. Pole NE 38.4' 4. P. Pole line No Bro E 24.0'
5 P Pole line W. Bro No 26.2'

36-1-14

Tax List for the Year 19.....

STATE LEVY.	
General Fund.....	Mills
School "	"
Univ'sity "	"
....	"
Total.....	Mills

IN WHOSE NAME ASSESSED	REAL PROPERTY, LANDS, AND TOWN LOTS						PERSONAL PROPERTY	CONSOLIDATED TAXES				No. of Road Dist.	Labor Tax		DISTRICT SCHOOL TAXES				
	Description	Sec. or Lot	Tn. or Blk.	Rng.	Acres	Value	Value	State		County					No. of Dist.	District Tax		Bond Tax	
						$	$	$	c	$	c		$			$	c	$	c
(2)																			
See (4) Sec 35																			
See (1) Sec 35						36								(3)					
See (5) Sec 35																			
See (2) Sec 35														(1) (1A)					

COUNTY LEVY.	
General Fund	Mills
Sinking "	"
Road "	"
Bridge "	"
Reg. B'd "	"
"	"
"	"
Total	Mills

_____ County, Nebraska.

Precinct Tax	Poll Tax	City or Village Tax		Total Tax	Delinquent Taxes for				Advertising Fees	No. of Receipt	Date	By Whom Paid	P. O. Address	Here Write the Word "Paid"
$ c	$	$ c	$ c	$ c	$ c	$ c	$ c	$ c						

June 1930 – Ben C Dale
Set stones down 10 inches below surface – 2 Limestones properly marked, placed back to back.

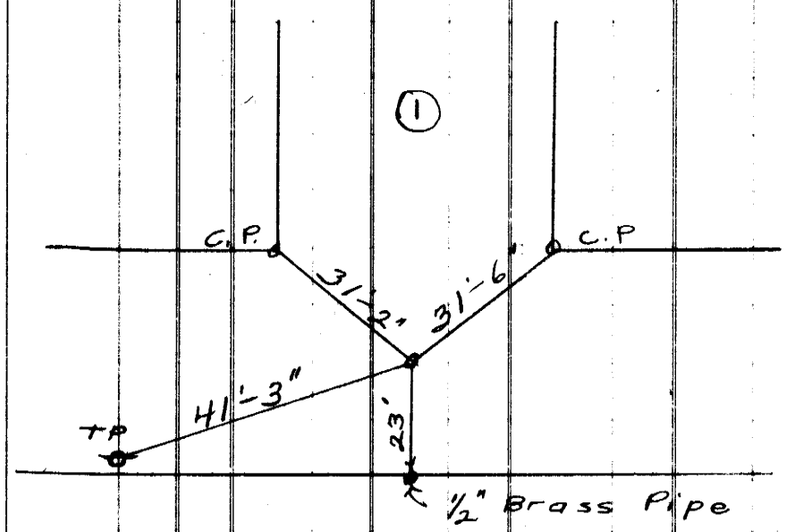

(2) Found Limestone set by Relf covered 3 ft. I set Limestone near surface. I measured in from 1/16 cor west to locate this corner. See Relf's survey of Sec 25 & 36 Book "C"

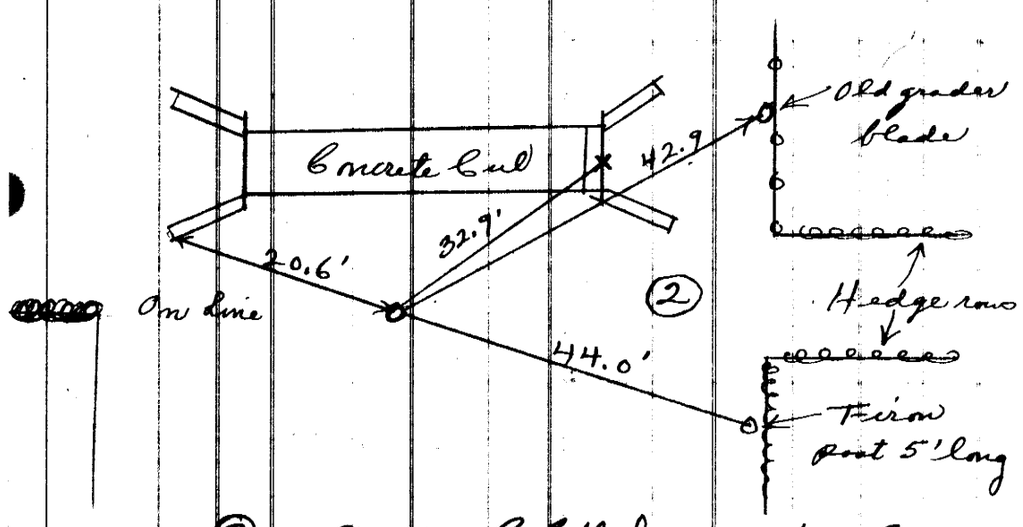

(3) – 9-1941 B C Dale – 1/4 Cor is L.S. L.S. Setting West on side of West bank of road cut. 4' above road surface near top of slope. Stone marked (+) on top
1. 1" x 3' Pipe Bro W. 33.0'
2. 1" x 3' Pipe Bro E. 33.0'
3. 6" Hg 6 P. Bro E. 24.3'
4. 5" Hg So gate Post Bro S E 28.3'
5. Fence E. is on line.

14 – 3-57 – 2 L.S. – I set down 1' – Drove ½" x 20' Re Bar under with 6" casting on top
1. 1½" Pipe N E on Bank 43.0'

STATE LEVY.	
General Fund	Mills
School "	"
Univ'sity "	"
	"
Total	Mills

1-2-14

Tax List for the Year 19.....

IN WHOSE NAME ASSESSED	REAL PROPERTY, LANDS, AND TOWN LOTS					PERSONAL PROPERTY	CONSOLIDATED TAXES		No. of Road Dist.	Labor Tax		DISTRICT SCHOOL TAXES		
	Description	Sec. or Lot / Tn. or Blk.	Rng.	Acres	Value	Value	State	County				No. of Dist.	District Tax	Bond Tax
					$	$	$ c	$ c		$			$ c	$ c
(2) (2A)						(1)					See (2)		See 6-2-15	
See 5 - Sec 2														
See 4 Sec 2						(3)					See (4) - Sec 12-2-14			

COUNTY LEVY.	
General Fund	Mills
Sinking "	"
Road "	"
Bridge "	"
Reg. B'd "	"
	"
	"
	"
Total	Mills

_____ County, Nebraska.

Precinct Tax	Poll Tax	City or Village Tax		Total Tax	Delinquent Taxes For			Advertising Fees	No. of Receipt	Date	By Whom Paid	P. O. Address	Here Write the Word "Paid"
$ c	$	$ c	$ c	$ c	$ c	$ c	$ c	$ c					

(1) - Jan 1940 - BC Dale - Found 1/4 Cor L.S. - Covered 10 inches and broken in pieces
I drove 1/2" x 10" Rebar thru stone and placed 1 1/4" x 12" Shaft on top.

1. 1 1/2" Pipe Bro No. 33.0'
2. 1 1/2" Pipe Bro So. 33.0'
3. 10" Hg C.P. Bro So. 26.4'
4. 3" Hg C.P. Bro No. 31.5'
5. Fc. run No. Bro W. 1.0'
6. Fc. run So. Bro E. 2.0'

(2) - Jan 1940 - BC Dale - I re-estab. NW Cor Sec 1 on true line at Prop. meas.
Set Red stone 6" x 7" x 16" - with Pint Bottle, Pc of L.S. and iron casting beside with 1" x 6" Shaft on top.

1. Cor Hg tree Bro NE 49.0'
2. 1 1/2" Pipe Bro NE 49.0'
3. 6" Hg C.P. Bro S.E. 44.0'
4. 5" Hg. C.P. Bro SW 37.5'
5. 6" Hg C.P. Bro NW. 42.9'
6. 1 1/2" Pipe Bro NW 43.7'

(2A) - BC Dale 8-15-53 - Pipe tree gone

1. B.P. Pole NE 45.0'
2. P. Pole line E. & W. Bro No 32'
3. P. Pole Guy Pole Bro SE. 49.6'
4. B.T.P. NW 59.5'

(3) - Aug 55 - Found L.S. Covered 18" - Set 3/4" x 8" Shaft on top

1. Hg root No & So line
2. 7" CP No 28.5'
3. 7" Tall E. B.P. NNE 31.5
4. 8" CP Fc East Bro So 31.4'
5. 4" CP Fc W. Bro So 30.3'

STATE LEVY.
General Fund.....Mills
School " ..... "
Univ'sity " ..... "
..... "
Total.....Mills

2 — 2 — 14

Tax List for the Year 19.....

IN WHOSE NAME ASSESSED	REAL PROPERTY, LANDS, AND TOWN LOTS						PERSONAL PROPERTY	CONSOLIDATED TAXES				No. of Road Dist.	Labor Tax		DISTRICT SCHOOL TAXES				
	Description	Sec. or Lot	Tn. or Blk.	Rng.	Acres	Value	Value	State		County					No. of Dist.	District Tax		Bond Tax	
						$	$	$	c	$	c		$			$	c	$	c
(1)							(2)							See	(2)	See	(1)		
														(5)					
(6) See 4 See 3							(3)							(4)					

COUNTY LEVY.	
General Fund	Mills
Sinking "	"
Road "	"
Bridge "	"
Reg. B'd "	"
	"
	"
	"
Total	Mills

_____ County, Nebraska.

Precinct Tax $ c	Poll Tax $	City or Village Tax $ c	$ c	Total Tax $ c	Delinquent Taxes For $ c	$ c	$ c	Advertising Fees $ c	No. of Receipt	Date	By Whom Paid	P. O. Address	Here Write the Word "Paid"

(1) - Jan 1940 - B C Dale - I re-estab. See Cor on Twp line on true line by Prop. meas. Drove 3/4" x 30" Pipe and placed bottle beside

1. 4" Walnut tree Bro NNE 20.8'
2. 24" Cor. Hg tree Bro N.E. 41.5'
3. 6" Cor Hg stub Bro S.E. 42.4
4. 18" Walnut stump Bro SW 52.5'
5. 4" Hg G.P. Bro NW 39.7'
6. 1 1/2" Pipe Bro NW 38.9'
7. 4" Hg E. Gate Post Bro No. 32.0'

(2) Jan 1940 - B C Dale - I re-estab. 1/4 cor on true line by prop. meas E. & W. I set L.S. 3" x 3" x 9" - with 1/2 Brick beside and 1" x 8" Shaft on top.

1. Hg row So Bro W. 1.0'
2. Hg row ~~Nom~~ No. Bro E. 1.0'
3. 1 1/2" Pipe Bro So. 33.0'
4. 20" Hg Stub Bro No 29.9'
5. 8" Cor. Hg Stub Bro So. 32.5'
6. E. gate post - 5" Hg - Bro S.E. 34.1'
7. 6" Post Bro NNE 31.1
8. Hg run W. Bro So. 33.0'

(3) May 1940 - B C Dale - Found 1/4 Cor Stone - L.S. Lying down - marked 1/4. I set vertical and Set Pin. L.S. Covered 18"

1. Hgs No and So are on line
2. Hg row east Bro No. 33.0'
3. 6" Hg G.P. of Form W. Bro No. 21.9'
4. T.P. Bro S.E. 35.0'
5. 6" Hg G.P. Bro So. 28.2'
6. 18" Cottonwood Bro W NW 54.8'
7. 2" Pipe Bro No. 33.0'
8. 1 1/2" Pipe Bro So. 33.0'

(4) 7-25-55 - I chained from 1/4 Cor So. Side 2 to 1/4 Cor So Side 1 - Proportion placed Sec Cor! way west of intersection. I then chained from 1/4 Cor So. Side 3 to 1/4 Cor So Side 2 and found that this corner must be in error - Corrected & set the 2 mile 10,607.3 - Over run 36.8 - Set Sec Cor at 2626.4 from E 1/4 cor. and 5307 ft from South - Drove 1 1/2" x 24" Pipe (Chained from Cor 1 mi No to Cor 1 mi So Prop does not fit improvements Use Hwy @ 30' for Cor - 5307 No. No. 93 1/4 Cor @ 1942.2

1. No. Hg row E. Bro No. 33'
2. So Hg E. Bro So 33'
3. 4" G.P. SW 42.3'
4. 1 1/2" Pipe (2' So. G.P. SW 43.1'
5. 1" P. SE 52.0'
6. Big T.R. E. of W. Bro No. 43.1' W of ℄ of E. Hwy.

(5) 7-25-55 Set 1/4 Cor on true line Drove 1 1/4" x 2" Pipe for Cor

1. 1 1/2" x 30" P E - 33'
2. Hgs E & W. Bro So 2.0'
3. 8" Hg Tree E & SE 32.8'

(6) - Set Sec. Cor at 2666.4 W. of Sec. Cor. - Drove 1" x 24" Pipe

1. Near cor Concrete Post NW 20.15
2. Near Cor Conc. Post SW 18.4

Excavated large hole with Tyd scraper

STATE LEVY.
General Fund.....Mills
School " ..... "
Univ'sity " ..... "
..... "
Total.....Mills

3-2-14

Tax List for the Year 19.....

IN WHOSE NAME ASSESSED	REAL PROPERTY, LANDS, AND TOWN LOTS						PERSONAL PROPERTY	CONSOLIDATED TAXES				No. of Road Dist.	Labor Tax		DISTRICT SCHOOL TAXES				
	Description	Sec. or Lot	Tn. or Blk.	Rng.	Acres	Value	Value	State		County					No. of Dist.	District Tax		Bond Tax	
						$	$	$	c	$	c		$			$	c	$	c
See (1) Sec 33-3-14							(3) (3A)							See (1) Sec. 2					
See (5) Sec 4																			
(1)							(2) (2A)							(4) See (6) Sec 2					

COUNTY LEVY.
General Fund .....
Sinking " .....
Road " .....
Bridge " .....
Reg. B'd " .....
..... " .....
..... " .....
..... " .....
Total ..... Mills

..... County, Nebraska.

Precinct Tax	Poll Tax	City or Village Tax	Total Tax	Delinquent Taxes For	Advertising Fees	No. of Receipt	Date	By Whom Paid	P. O. Address	Here Write Word "Paid"
$ c	$	$ c	$ c	$ c	$ c					



1 - B C Dale - Nov 19 - 1931 - Limestone covered 6 inches - and on line with fence (hedge) running south. - Dillon Survey 1935 -

1 Hg run No Bra W. 32.0' 2. Hg run W. Bro No. 33'

3. Hg run So in line. 4. Hg run E Bro So. 33.0 (See Dillons Record)

Mew ties 1939 - 1/2" G.P. in Pave. 1. & Pave Bro E 0.1' 2. Brg Exp joint Bro No N.2'

3. Sta 53+34.6 - H. SW Cor Conc Hdwl Bra N E 38.7' - 5. - Hg CP Bra SW 50.4 - 6. T P Bro S E 55.8' - 7. B T P Bro N W 32.7'

2 Dug a big hole - found nothing - I set iron shaft 1 1/2" x 12" for corner - 33 ft east and 33' north of S.W. Hg cor. claimed to be exact by Samuel Heim

1. 6" Hg. C.P. Bro No. 30.5'

2. 60d gate in 20" Mulberry Bro N E 39.4'

3. 40d spk in T.P. Bra S E. 46.0' - See 2A (Same 1939)

3 Corner standing. L.S. Set 1" pipe placing pe of Limestone on So side and placed Brick.

1. Hg run W. Bra So. 28.0' 2. 8" Hg tree Bro No. 27.2'

3. d Hg cor. run. No Bra W. 2.0' 4 & 5 - 1" Pipes Bear No. and So. 33' - See 3A

2A Release Sept 1939 - Found I.R. covered 12" - Set 1 1/2" x 8" pin on top and 2 1/2" x 6" Bushing

1. T.P. Bra N W 49.6' 2. Nail 6" Hg C.P. Bro No. 31.1'

3. 2" x 3' Pipe Bro S E (4' E of C.P.) 45.0' 4. 7" Hg C.P. Bra S E 42.5'

5. B.T.P. Bra S E 47.9' 6. Top of 24" C.M.P. Bro W N W 32.4'

7. Top of 24" C.M.P. Bro W S W 32.4' 8. 2" x 3' Pipe Bro S. W 52.5'

9. Pole Elm tree Bro N W 29.8' 10. Hg Tow No. 13 on line

3A - Oct 7 - 1939 - B C Dale - Larson pipe covered 12" - I set 1 1/2" x 9" Pin over pipe and 2 1/2" x 6" Brick over pin.

1. T.P. Bro N N W 31.1 2. 14" Hg tree Bro N E 31.6'

3. Nail West gate post (6" Hg) Bro So. 26.1' 4. Nail E gate post (5" Hg) Bro S S E 27.1'

5. Fe run So in line

4 Aug 55 - I chained No & So mile due 1/2 - From Trap line So to 1/4 Cor - 7914.0

Chained E & W 2 miles as shown under 4 Sec 2 - Set cor @ 7958.1

Set 1" x 24" Pipe for corner.

1. Near Cor Concrete Post N W 20.15'

2 " " " " S W 18.4'

STATE LEVY.
General Fund.....Mills
School " ..... "
Univ'sity " ..... "
..... "
Total.....Mills

4-2-14

Tax List for the Year 19.....

IN WHOSE NAME ASSESSED	REAL PROPERTY, LANDS, AND TOWN LOTS						PERSONAL PROPERTY	CONSOLIDATED TAXES				No. of Road Dist.	Labor Tax		DISTRICT SCHOOL TAXES			
	Description	Sec. or Lot	Tn. or Blk.	Rng.	Acres	Value	Value	State		County					No. of Dist.	District Tax		Bond Tax	
						$	$	$	c	$	c		$			$	c	$	c

See (3) Sec 5

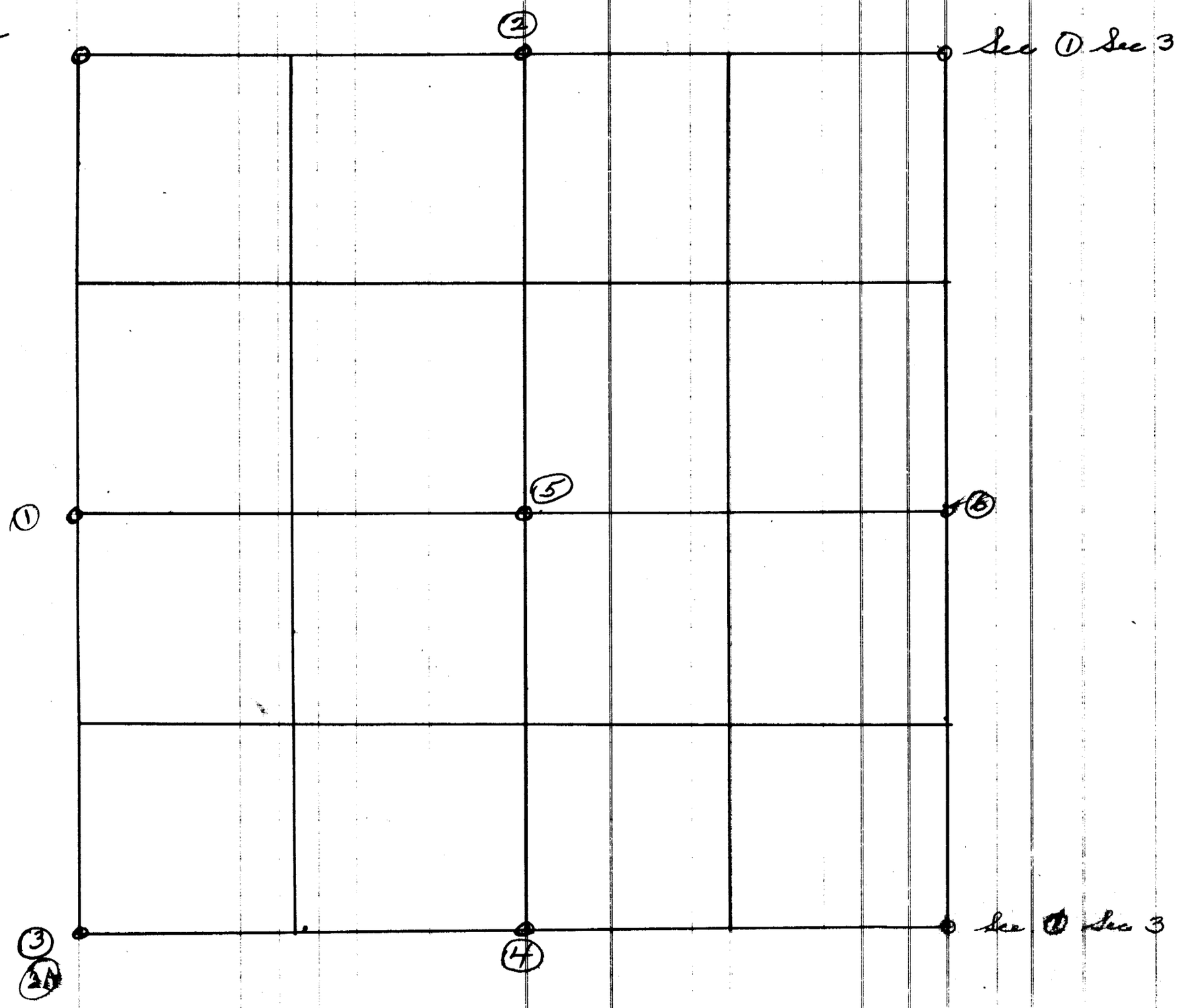

See (1) Sec 33-3-14

See (1) Sec 3

COUNTY LEVY.	
General Fund	Mills
Sinking "	"
Road "	"
Bridge "	"
Reg. B'd "	"
	"
	"
	"
Total	Mills

_____ County, Nebraska.

Precinct Tax	Poll Tax	City or Village Tax		Total Tax	Delinquent Taxes For	Advertising Fees	No. of Receipt	Date	By Whom Paid	P. O. Address	Here Write the Word "Paid"
$ c	$	$ c	$ c	$ c	$ c $ c $ c	$ c					

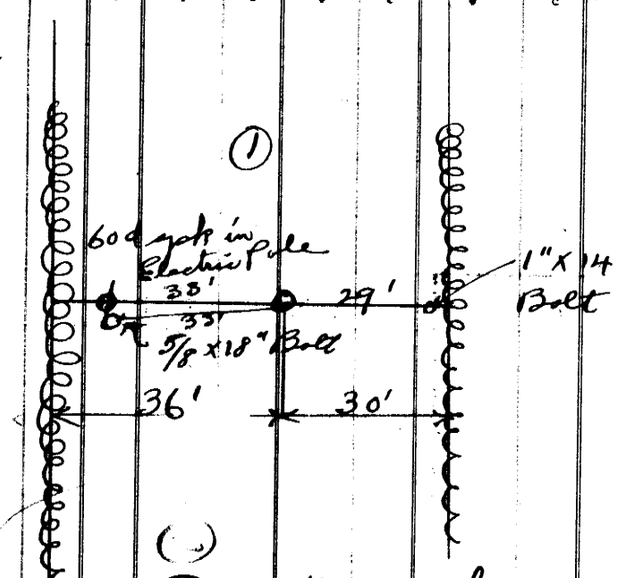

(1) B6 Dale 1934 - I noticed that this limestone was uncovered 3 or 4 inches for some time I went by to set it down latter and found that someone else had lowered it. I witnessed as given. - Dillon Survey 1935. Set 1" pipe & Brick
1. Hg row No. and So Bra E 30.0 2. Hg row No. & So Bra W. 36'
3.

(2) - Dillon Survey 1935 - Reestablish 1/4 Sec cor. Set 1" pipe and Brick
1. a Hedge row run So. is in line 2. Cor. Post Bra So. 25.0'
3. West post of gate Bra N W 38.5' 4. 1" Pipe Bra No. 33'

(3) Dillon Survey 1935 - Found L.S. - Set marked Brick.
1. Hg row. No Bears E. 28.0' 2 Hg row. E. bears So. 32.5'
3. Cor Post Bra S.W. 45.8' 4. P.P. Bra S E 26.5'
5. P.P. Bra N W. 50.5'

(4) Dillon Survey 1935 - Found L.S. - Set marked Brick
1. Hg rows No & So. are in line with Cor. 2. Hg row. W. Bra No. 33.0
3. Hg row W. Bra. So. 29.0' 4. 1" Pipe Bra So. 33.0'

(5) Dillon Survey 1935 - Found limestone center of section

(6) Dillon Survey 1935 - See Record - Reestablish - Set 1" pipe and Brick
1. 1 1/4" Hg tree Bra E. 23.0' 2. Hg row run So. Bra E. 37.0'
3. Hg Rows run. east and W. are in line 4. 1" Pipe Bra West 33.0

(3A) - New tie - Aug 26 - 1949 - L.S. Covered 12" - Set L.S. 8"x6"x5" on top
1. B.T.P. - N E 39.7' 2. P.Pole - S.E 48.2'
3 C.P. - S W 48.5' 4. T.P. - N W 45.8'
5 C.P. - N W 45.3' 6. P.Pole N W 50.5'

5-2-14

Tax List for the Year 19.....

TAX LEVY	
General Fund	Mills
School "	"
Univ'sity "	"
	"
Total	Mills

IN WHOSE NAME ASSESSED	REAL PROPERTY, LANDS, AND TOWN LOTS						PERSONAL PROPERTY	CONSOLIDATED TAXES				No. of Road Dist.	Labor Tax		DISTRICT SCHOOL TAXES				
	Description	Sec. or Lot	Tn. or Blk.	Rng.	Acres	Value	Value	State		County					No. of Dist.	District Tax		Bond Tax	
						$	$	$	c	$	c		$			$	c	$	c
① 1A							②							③					
														See ① Sec 4					
														See ③ Sec 4					

COUNTY LEVY.		
General Fund	.....	Mills
Sinking "	.....	"
Road "	.....	"
Bridge "	.....	"
Reg. B'd "	.....	"
..... "	.....	"
..... "	.....	"
..... "	.....	"
	Total.....	Mills

.....County, Nebraska.

Precinct Tax	Poll Tax	City or Village Tax		Total Tax	Delinquent Taxes for				Advertising Fees	No. of Receipt	Date	By Whom Paid	P. O. Address	Here Write the Word "Paid"
$ c	$	$ c	$ c	$ c	$ c	$ c	$ c	$ c	$ c					

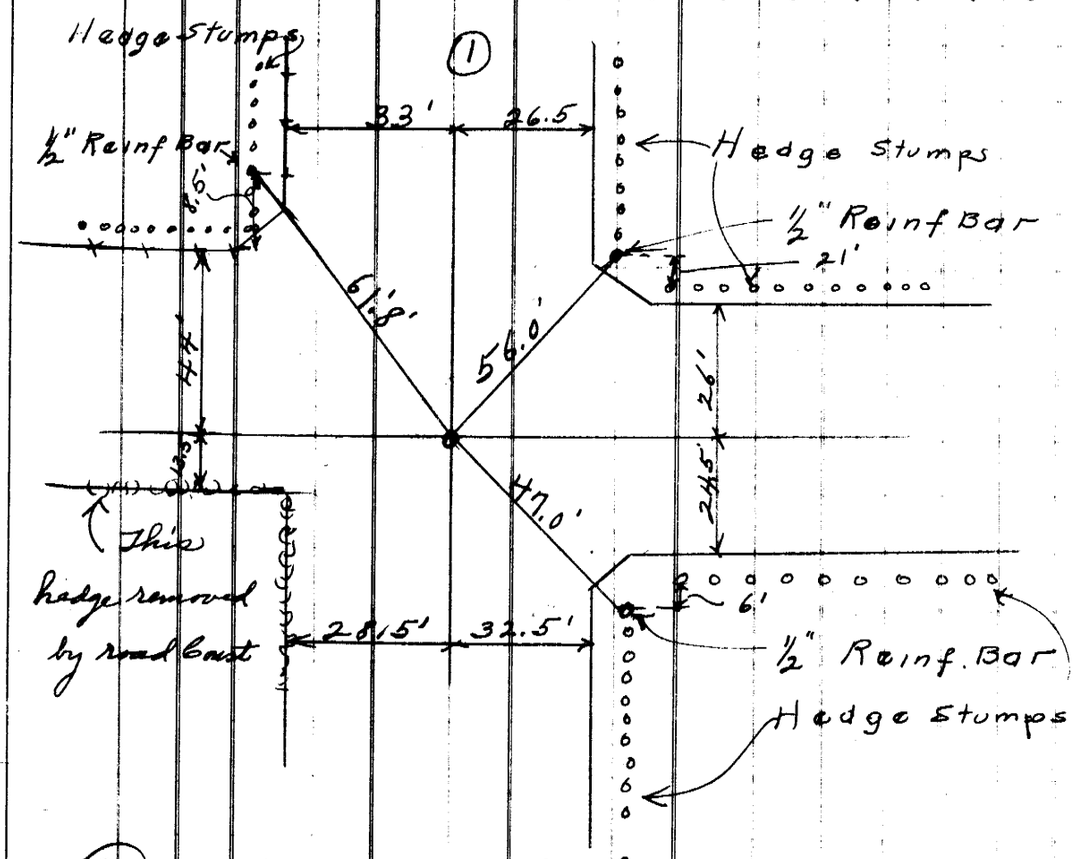

June 13. 1928. Present P. E. Cole St. Proj Engr. Mr. Cornelius. Mr Atwood. Mr Williamson. Stone about 3 inches below ground Probably covered about 2½ by 1928 St Hy Construction. Hedge at S.W. corner of intersection running west was removed

(1A) Dillon survey 1935- Place 1" pipe and stone with Brick beside. New ties
1. Near corner of end of wing N. Concrete culvert Bro N.E. 46.4'
2. The near corner of concrete culvert H and Bro S E 44.8'
3. a. P.P. Bro S W 46.2'
4. P.P. line run E & W Bro So 33.0'
5 & 6- 1" pipes Bear N45°E and S45° E 46.6'

(2) - Dillon - Dep St Surv. 1935 - Reestablish ¼ Sec. cor. Set 1" pipe and Brick
1 & 2 Hg row run No. & So. also in line with corner
3. Cor. Post Bro No. 28.0'
4. So Pole of A frame P.P's bro So. 35.5'
5 & 6 - 1" Pipes set 33' No and 33' So.

(3) - Dillon Survey - 1935 - Reestablish Sec cor. Set 1" pipe and Brick
1. Hg row run So. Bro E. 35.0'
2. Row Hg stumps run E. Bro No. 27.0'
3. Cor. Post Bro N.E. 45.0'
4. Cor. Post Bro S E. 68.5'
5. P.P. Bro N W 27.0'
6 P.P. Bro S W 66.0'
7. 1" Pipe Bro West 33.0'
8. 1" Pipe Bro N 45° E 46.6'

STATE LEVY.	
General Fund	Mills
School "	"
Univ'sity "	"
	"
Total	Mills

6 – 2 – 14

Tax List for the Year 19.....

IN WHOSE NAME ASSESSED	REAL PROPERTY, LANDS, AND TOWN LOTS						PERSONAL PROPERTY	CONSOLIDATED TAXES				No. of Road Dist.	Labor Tax		DISTRICT SCHOOL TAXES				
	Description	Sec. or Lot	Tn. or Blk.	Rng.	Acres	Value	Value	State		County					No. of Dist.	District Tax		Bond Tax	
						$	$	$	c	$	c		$			$	c	$	c
See (2) Sec 1-2-13							(1)							See (1) Sec 5					

COUNTY LEVY.	
General Fund	Mills
Sinking "	"
Road "	"
Bridge "	"
Reg. B'd "	"
	"
	"
	"
Total	Mills

_____ County, Nebraska.

Precinct Tax $ c	Poll Tax $ c	City or Village Tax $ c	$ c	Total Tax $ c	Delinquent Taxes for $ c	$ c	$ c	Advertising Fees $ c	No. of Receipt	Date	By Whom Paid	P. O. Address	Here Write the Word "Paid"
(1) Dielon Dept. Surv. 1935— Re-establish 1/4 Cor. Set 1" Pipe and Brick 1. Hg run West Bro No. 34.0' 2. Hg run West Bro So. 31.0' 3 & 4 Hg run No. and So are in line with Cor. 5 & 6 1" Pipes Bro No. 33' and So. 33'													

STATE LEVY.
General Fund.................Mills
School " .... "
Univ'sity " .... "
.... "
Total............Mills

7-2-14

Tax List for the Year 19........

IN WHOSE NAME ASSESSED	REAL PROPERTY, LANDS, AND TOWN LOTS						PERSONAL PROPERTY	CONSOLIDATED TAXES		No. of Road Dist.	Labor Tax		DISTRICT SCHOOL TAXES		
	Description	Sec. or Lot	Tn. or Blk.	Rng.	Acres	Value	Value	State	County				No. of Dist.	District Tax	Bond Tax
						$	$	$ c	$ c		$			$ c	$ c

See ① Sec 12-2-13



①

COUNTY LEVY.	
General Fund	Mills
Sinking "	"
Road "	"
Bridge "	"
Reg. B'd "	"
"	"
"	"
"	"
Total	Mills

_____ County, Nebraska.

Precinct Tax $	Precinct Tax c	Poll Tax $	City or Village Tax $ c	$ c	Total Tax $ c	Delinquent Taxes for $ c	$ c	$ c	Advertising Fees $ c	No. of Receipt	Date	By Whom Paid	P. O. Address	Here Write the Word "Paid"
	(1)		7-29-31- Found L. S. sticking out of ground. I set it down 18"- Red stone 6"x4"x2" underneath and 1"x7" iron rod. Placed 2"x14"x8" L. S. on top.											
			1. T. P. Bro N.W. 40.0'							2. T. P. Bro S.W. 50.4'				
			3. T. P. Bro S.W. 33.6'							4. N.W. Cor Wood Box Bro S.W. 20.6'				
			5. N.E. Cor wood Box Bro S.E. 28.6'							6. +iron rod 24" long Bro S.W. 39.8'				
			+Rod is behind brace stone							7. 1"x30" G.P. Bro N.W. 36.2'				

STATE LEVY.
General Fund.....Mills
School " ..... "
Univ'sity " ..... "
.... "
Total.....Mills

8 — 2 — 14

Tax List for the Year 19.....

IN WHOSE NAME ASSESSED	REAL PROPERTY, LANDS, AND TOWN LOTS					PERSONAL PROPERTY	CONSOLIDATED TAXES				No. of Road Dist.	Labor Tax		DISTRICT SCHOOL TAXES			
	Description	Sec. or Lot	Tn. or Blk.	Rng.	Acres	Value	Value	State		County				No. of Dist.	District Tax		Bond Tax	
						$	$	$	c	$	c		$		$	c	$	c
													See ③		See 4			
See ① Sec 7													See ②		Sec 16			

COUNTY LEVY.	
General Fund	Mills
Sinking "	"
Road "	"
Bridge "	"
Reg. B'd "	"
"	"
"	"
"	"
Total	Mills

.....County, Nebraska.

Precinct Tax		Poll Tax	City or Village Tax				Total Tax		Delinquent Taxes for								Advertising Fees		No. of Receipt	Date	By Whom Paid	P. O. Address	Here Write the Word "Paid"
$	c	$	$	c	$	c	$	c	$	c	$	c	$	c	$	c							

9-2-14

Tax List for the Year 19.....

STATE LEVY.	
General Fund	Mills
School "	"
Univ'sity "	"
	"
Total	Mills

IN WHOSE NAME ASSESSED	REAL PROPERTY, LANDS, AND TOWN LOTS					PERSONAL PROPERTY	CONSOLIDATED TAXES		No. of Road Dist.	Labor Tax		DISTRICT SCHOOL TAXES		
	Description	Sec. or Lot	Tn. or Blk.	Rng.	Acres	Value	Value	State	County			No. of Dist.	District Tax	Bond Tax
						$	$	$ c	$ c		$		$ c	$ c
See (3) See 4						See (4) See 4					See (1) See 3			
											(2)			
See (2) See 16											(1)			

COUNTY LEVY.	
General Fund	Mills
Sinking "	"
Road "	"
Bridge "	"
Reg. B'd "	"
"	"
"	"
"	"
Total	Mills

_____ County, Nebraska.

Precinct Tax	Poll Tax	City or Village Tax		Total Tax	Delinquent Taxes for				Advertising Fees	No. of Receipt	Date	By Whom Paid	P. O. Address	Here Write the Word "Paid"
$ c	$	$ c	$ c	$ c	$ c	$ c	$ c	$ c						
(1)		Excavated large place - Samuel Heim said original stone was removed. Claimed Hg run. No was on line (exactly) and Hg run east also. I set a stone 33' So of Hedge cor - Red granite - pointed stone - 10" sides - 6" Bottom Placed L.S. 6"x6"x15" on top.												
		1. 3' Grader blade Bro No 33' 2. 1¼"x20" Rd rod Bro SW et C.P. 39.6'												
		3. 2" x 24" D.P. Bro S E et C.P. 32.8'. H. Hg row run So east side lane Bro E 9'.												
(2)		Set L.S. 24" high - Bottle shaped - 3"x3" top - Bottom 6"x16 - Top out 6" where corner claimed to be long by Samuel Heim. I did a lot of digging but found no evidence. I set stone on So. side of corner post and in line with Hedges												

STATE LEVY.	
General Fund	Mills
School "	"
Univ'sity "	"
	"
Total	Mills

10 - 2 - 14

Tax List for the Year 19

IN WHOSE NAME ASSESSED	REAL PROPERTY, LANDS, AND TOWN LOTS					PERSONAL PROPERTY	CONSOLIDATED TAXES		No. of Road Dist.	Labor Tax		DISTRICT SCHOOL TAXES		
	Description	Sec. or Lot / Tn. or Blk.	Rng.	Acres	Value	Value	State	County				No. of Dist.	District Tax	Bond Tax
					$	$	$ c	$ c		$			$ c	$ c
See ① Sec 3				See ② Sec 3							See ③	See ④	Sec ⑥ " ③	
See ② Sec 10											②			
See ① Sec 9						③					①			

COUNTY LEVY.	
General Fund	Mills
Sinking "	"
Road "	"
Bridge "	"
Reg. B'd "	"
	"
	"
	"
Total	Mills

County, Nebraska.

Precinct Tax $ c	Poll Tax $	City or Village Tax $ c	$ c	Total Tax $ c	Delinquent Taxes for $ c	$ c	$ c	Advertising Fees $ c	No. of Receipt	Date	By Whom Paid	P. O. Address	Here Write the Word "Paid"
		(1) I reestablished Sec cor. by measurement N. & So and on Hg. line No. claimed to be on line. 1. Set 3' old grader Blade 33' So. 2. Set 3' old grader blade 29.9' No. - New ties 1939 - Engine value in Pave. 1. & Pave Brs No 0.1' 2. Eng Expansion joint Brs E 20.0' 3. Sta 26+85 3"											
		(2) Found original stone marked 1/4 on west side, buried 6" under north north side of 5" Hedge tree. 4-23-1935. - Stone set No and So. Hg line and H. 3 ft north of Hedge running west.											
		(3) I reestablished this corner on statements of Samuel Heim as follows - 1" Pipe and brick 1. Hg row run W. Brs No. 33' Hg row run W Brs No. 33' 3. Hg row No & So. Br West 66'. 4.-5/8" x 3" x 36" Iron sets S E 53.6' 5 & 6 1" Pipes set No. and So. 33'											

STATE LEVY.	
General Fund	Mills
School "	"
Univ'sity "	"
	"
Total	Mills

11 – 2 – 14

Tax List for the Year 19

IN WHOSE NAME ASSESSED	REAL PROPERTY, LANDS, AND TOWN LOTS						PERSONAL PROPERTY	CONSOLIDATED TAXES				No. of Road Dist.	Labor Tax		DISTRICT SCHOOL TAXES				
	Description	Sec. or Lot	Tn. or Blk.	Rng.	Acres	Value	Value	State		County					No. of Dist.	District Tax		Bond Tax	
						$	$	$	c	$	c		$			$	c	$	c
See 6 Sec (2) (3) 4 "						See (3) Sec 2							See (4) Sec 2						
See (2) Sec 10																			
See 0 Sec 10						(2)							(1)						

COUNTY LEVY.	
General Fund	Mills
Sinking "	"
Road "	"
Bridge "	"
Reg. B'd "	"
"	"
"	"
"	"
Total	Mills

_____ County, Nebraska.

Precinct Tax	Poll Tax	City or Village Tax		Total Tax	Delinquent Taxes for			Advertising Fees	No. of Receipt	Date	By Whom Paid	P. O. Address	Here Write the Word "Paid"
$ c	$	$ c	$ c	$ c	$ c	$ c	$ c	$ c					

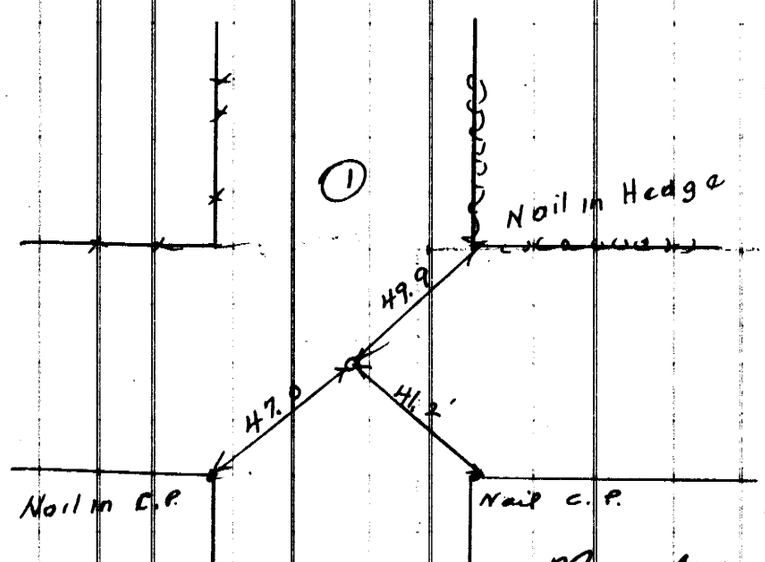

1 1927 BB Dale - Stone sticking out of ground Covered about 6 foot deep by St Road work in 1928 - Ties given are taken from St Road plan. Ties to P.O.T's east and west of corner stone are shown on plans. - Corner dug out By Dillon 1935. Set 1" Pipe our stone.

1. Hg row run W. Bro So 33'-2. Hg row run. So Bra W. 32'
3. Cor Post Bra S.W. 45.0'-4. T.P. Bra S E 70.5'

New ties 1939- 1/2" Sq. Pin Pave. 1. ℄ Pave. Bro No. 0.1'

2. Big Exp joint Bro W. 23.4' 3. Sta 80+18.9 4. 7" Hg CP Bro N E 63.0'
5. 7" Hg CP. Bro S E 50.2' 6. T P. Bro N W. 49.0'

2 Dillon Survey - 1935 - Located original cor. Set 1" Pipe and brick.

1. Hg row run No. is in line 2. Hg row run E. Bro No. 33.0'
3 & 4 - 1" Pipes Bro No. and So 33' - New ties 1939 - Engine valve in Pave.
1. ℄ Pave Bro So. 6.3' 2. Big Expansion joint Bro W. 26.0'
3. Sta 53 + 29.5 4 6" Hg C.P. Bro No 34.5'
5. B.T.P. Bro No NW 33.5' 6. Fe Mo & So on line
7. CP Fa Run E. Bro So 46.3'

STATE LEVY.
General Fund.....Mills
School " ..... "
Univ'sity " ..... "
..... "
Total.....Mills

12-2-14

Tax List for the Year 19.....

IN WHOSE NAME ASSESSED	REAL PROPERTY, LANDS, AND TOWN LOTS					PERSONAL PROPERTY	CONSOLIDATED TAXES		No. of Road Dist.	Labor Tax		DISTRICT SCHOOL TAXES		
	Description	Sec. or Lot	Tn. or Blk.	Rng.	Acres	Value	State	County				No. of Dist.	District Tax	Bond Tax
						$	$ c	$ c		$			$ c	$ c
See (4) See 1											(4) (4A) (4B)			
											(3) (3A)			
See (1) See 11											(2) (2A)			

COUNTY LEVY.	
General Fund	Mills
Sinking "	"
Road "	"
Bridge "	"
Reg. B'd "	"
"	"
"	"
"	"
Total	Mills

_____ County, Nebraska.

Precinct Tax	Poll Tax	City or Village Tax		Total Tax	Delinquent Taxes For	Advertising Fees	No. of Receipt	Date	By Whom Paid	P. O. Address	Here Write the Word "Paid"
$ c	$	$ c	$ c	$ c	$ c	$ c					

(1) Dillon Survey 1935- Reestablish cor. Set pipe and Brick
1. Hg row run No Bra W. 1.0'
2. Hg row run E. Bra No. 34'
3. Hg row run E. Bra So. 34.0'
4. Cor Post Bra No 29.8'
5. Cor Post Bra So. 31.8' - New Tie 1939 - 1/2" D.P. in Pavement. 1. ℄ Pave Bra So. 4.6'
2. Sta 106+52 3. BTP Bra N.W. 35.4' 4. CP (7" Hg) + Fc E. Bra No 32.8'
5. 4' Cottonwood Bra S.S.E 40.8' 6. Small Exp joint Bra W. 10.8'

(2) Dillon Survey 1935- Found Pieces of original L.S. Set 1" Pipe and Brick
1. Hg row run No Bra W 33.0'
2. Hg row stumps run W Bra No 29.0'
3. Face cor. Hg. Tree Bra N W 44.0'
4. Cor. Post Bra S E 46.0' See (2A)

(3) - Dillon Survey 1935- Original L.S. Set 2x2x15" oak stake, pcs of L.S. around and Brick
1. Hg row run E in line
2. Hg row run No Bra E. 29.0'
3. Hg row Run No + So Bra W 33.0'
4. Cor Post Bra East 29.0'
5. Cor. Post Bra W 30.5' - See (3A)

(4) Dillon Survey 1935- Original L.S. Set 1" Pipe and Brick
1. Hg row run E. Bra So. 31.0'
2. Hg row run So Bra E. 31.0'
3. Hg row run W Bra No. 33.0'
4. Cor post Bra N.E. 37.5'
5. Cor. Post Bra N.W. 41.5' See (4A)

(2A) 1939- 1/2" D.P in ℄ of Pavement
1. Big Exp joint Bra E. 1.9'
2. Sta 132+97.4
3. NE Cor Conc Hdwl Bra SW 57.0'
4. B.T.P. Bra N.W. 60.5'
5. SE Cor Conc. Hdwl Bra N.W 54.5'
6. Hg CP Bra N E 44.3'
7. 6" Hg CP Bra S E 46.1'

(3A) Oct 7-1939. B.C. Dale - L.S covered 8" - Set 1/2 Brick on top
1. C.P. (7" Hg Bra W 30.7'
2. 1 1/2" x 30" Pipe Bra W 33.0'
3. 15" Walnut tree Bra S.S.E 56.1'
4. 1 1/2" x 3' Pipe Bra E 33.0'
5. 5" Hg C.P. Bra E. 28.8'
6. 9" Walnut Bra E 27.8'
7. 4" Walnut Bra E N E 28.0
8. Nail 3" Hg tree Bra S W 40.2'

(4A) Oct 7-1939 - B.C. Dale - L.S covered 3" - Placed 1/2 Brick flat over stone.
1. 1 1/2" x 3' Pipe (4' E. Hg Cor) Bra S E 45.5'
2. Nail 6" Hg stub Bra S E 44.8'
3. 12" Hackberry tree Bra S.S.E 70.3'
4. 5" Hg C.P. Bra S W 38.5'
5. 1 1/2" x 3' Pipe (4' W. of C.P.) Bra S W 40.5'
6. 4" Steel Post Bra N E (5' E of C.P.) 41.2'

(4B) - 5-1-54 - B.C. Dale - add tree 1. P. Pole N.E. 42.5', 2. P. Pole Guy Pole N W 47.6'

STATE LEVY.
General Fund.....Mills
School " ..... "
Univ'sity " ..... "
..... "
Total.....Mills

13-2-14

Tax List for the Year 19.....

IN WHOSE NAME ASSESSED	REAL PROPERTY, LANDS, AND TOWN LOTS						PERSONAL PROPERTY	CONSOLIDATED TAXES				No. of Road Dist.	Labor Tax	DISTRICT SCHOOL TAXES			
	Description	Sec. or Lot	Tn. or Blk.	Rng.	Acres	Value	Value	State		County				No. of Dist.	District Tax		Bond Tax	
						$	$	$	c	$	c		$		$	c	$	c
See ① Sec 11	See ① Sec 12											See 2 Sec 12						
												See ② Sec 18-2-15						
See ② Sec 14												①						

COUNTY LEVY.	
General Fund	Mills
Sinking "	"
Road "	"
Bridge "	"
Reg. B'd "	"
"	"
"	"
"	"
Total	Mills

_____ County, Nebraska.

Precinct Tax $	c	Poll Tax $	City or Village Tax $ c		Total Tax $ c	Delinquent Taxes for $ c	$ c	$ c	Advertising Fees $ c	County Treasurer's Entry of Payment of Taxes: No. of Receipt	Date	By Whom Paid	P. O. Address	Here Write the Word "Paid"
		(1)	Set Corner Rg line at Prop Dist - Lee							1939	Be Dale - Set ½ Brick, 1½" Pin & 2" Brass.			
			1. 9" Elm tree				N E	43.1'		2.	Hg run No Bro E	36.2'		
			3. Hg run So Bro E.				31.5'			3.A	1½" + Rod (7' E Cor Hg Tree)	S E	48.5'	
			4. 6" Hg Post S E				48.0'			5.	1½" + Rod (18" S E C P.)	S W	49.2'	
			6. 3" Hg. C.P.				S W	49.1		7.	7" T P	N W	35.5'	
			8 6" Hg C.P.				N W	33.5'		9.	Hg run So Bro W.		34.0'	

14-2-14

STATE LEVY.

General Fund.....Mills
School " ..... "
Univ'sity " ..... "
..... "
Total.....Mills

Tax List for the Year 19.....

IN WHOSE NAME ASSESSED	REAL PROPERTY, LANDS, AND TOWN LOTS						PERSONAL PROPERTY	CONSOLIDATED TAXES				No. of Road Dist.	Labor Tax		DISTRICT SCHOOL TAXES			
	Description	Sec. or Lot	Tn. or Blk.	Rng.	Acres	Value	Value	State		County					No. of Dist.	District Tax		Bond Tax	
						$	$	$	c	$	c		$			$	c	$	c

See ① Sec 10

See 2 Sec 11

See ① Sec 11

2670.1'

①

②

2-A

See ② Sec 15

COUNTY LEVY.	
General Fund	Mills
Sinking "	"
Road "	"
Bridge "	"
Reg. B'd "	"
	"
	"
	"
Total	Mills

County, Nebraska.

Precinct Tax	Poll Tax	City or Village Tax		Total Tax	Delinquent Taxes For				Advertising Fees	No. of Receipt	Date	By Whom Paid	P. O. Address	Here Write the Word "Paid"
$ c		$ c	$ c	$ c	$ c	$ c	$ c	$ c	$ c					

(1) May 2 - 1935 - Found 1/4 cor. - L.S. covered 8" - Placed 1½"x10' G.P. over stone.
1. 3/4" Rebar Brs South 33'
2. Stone Brs 2' W. of Hg run. North.
Jan 1940 - Add. ties 1. 1½" Pipe placed over 3/4" Rebar 33' South
2. 1½" Pipe Brs No. 33.0'
3. 6" Hg CP Brs NNE 27.0'
4. 7" Hg CP Brs SSW 31.0'
5. Fe run So. Brs W. 3.0'

(2.) Re estab Sec Cor Jan 1940 - By Prop Meas. 4 ways.
Set L.S with ½ Brickunder for cor. 5290.6' So of cor in Pavement.
1. 1½" Pipe (8' W.G.P.) NW 46.9'
2. 4" Hg C.P. Brs NW 44.1
3. 6" Hg CP NE 48.2'
4. 1½" Pipe Brs NE 49.4'
5. 2" Pipe Brs So 33.0'
6. Hg run E. Brs No. 31.0'
7. Hg run No Brs E. 29.0'

(2-A) Additional ties 4-58 - STONE LEVEL WITH SURFACE - Drove 3/4" x 20" pipe on W side to cover 8"
1. 3/4" pipe So. in Fe. 30.5'
2. E & W. Hg stump row So. 32.5'
3. P. Pole S.W. 45.2
4. P. Pole line no. bears W 31.5'
5. BT.P. W N.W. 55.8'

15-2-14

STATE LEVY.	
General Fund	Mills
School "	"
Univ'sity "	"
	"
Total	Mills

Tax List for the Year 19

IN WHOSE NAME ASSESSED	REAL PROPERTY, LANDS, AND TOWN LOTS						PERSONAL PROPERTY	CONSOLIDATED TAXES				No. of Road Dist.	Labor Tax		DISTRICT SCHOOL TAXES			
	Description	Sec. or Lot	Tn. or Blk.	Rng.	Acres	Value	Value	State		County					No. of Dist.	District Tax		Bond Tax
						$	$	$	c	$	c		$			$	c	$
See ① Sec. 9							See ③ Sec 10							See ① Sec 10				
													1323.2					
													2646.4					
													3969.6					
													6616					
													6616.35					

1-A ① 2639.0 ②

COUNTY LEVY.	
General Fund	Mills
Sinking "	"
Road "	"
Bridge "	"
Reg. B'd "	"
	"
	"
	"
Total	Mills

_____ County, Nebraska.

Precinct Tax	Poll Tax	City or Village Tax		Total Tax	Delinquent Taxes for	Advertising Fees	No. of Receipt	Date	By Whom Paid	P. O. Address	Here Write the Word "Paid"
$ c	$	$ c	$ c	$ c	$ c	$ c					

(1) I re-established this corner from small stone under side walk claimed to be the block corner by M.V. Cooper. I drove in iron bolt with large engine valve on top.

1. Cor red stone wall Bro N E 49.0'
2. Inside cor. 90° Side walk turn Bro N E. 50.8'
3. Center Conc. crossing Bro E. 30.3'
4. T.P. Bro S.E. 24.5'
5. 20" Fir tree Bro S E 41.5'
6. Church Pilaster & buttress Bro S E 64.1'
7. Cor of sidewalk Bro S.W. 28.0'
- Hazedorns add. calls for 46' St St along west line. Norville add line N E 1/4 22 at 1/4 Cor and Norville.

Note 7-2. 1975 - I doubt it this is correct as it doesn't fit with town.

(2) Block - 2-14-57 - I chained So. from NW Cor 14-2-14 - 1322' 1/16 Hg W. 2643.5 1/4 Hg W. 3967 1/16 Hg W. 10,593.4 S E Cor Sec 22-2-14 Over run 33.4'. 4631.4 Fo W. claimed to have been surveyed and located when corners were standing. Over run So of this line 11.4' + 1.4 = 12.8 is old road running west. I set Sec Cor at 5292.8, 2650.3 to next 1/2 mile. 5300.6 So mile set 1/4 Cor at 7943.1 - I chained east and W. Bet. 1/4 Cors (2639.3' + 2670.1') I drove 3/4" x 12" Pipe with 1" x 6" Bolt on top

1. 1" X 30" Pipe No 33
2. P. Pole No. 36.2'
3. P.P. line E & W. Bro No 36.7'
4. Fco No. 1 So on line
5. 1" X 30" Pipe So 33'
6. 9" Elm S S E 45.3'

(1-A) additional ties,

1. B. P. Pole S.E. 26.7'
2. 1" Oak tree S.E. 34.4'

16 – 2 – 14

STATE LEVY.

General Fund.....Mills
School " ..... "
Univ'sity " ..... "
..... "
Total.....Mills

Tax List for the Year 19.....

IN WHOSE NAME ASSESSED	REAL PROPERTY, LANDS, AND TOWN LOTS					PERSONAL PROPERTY	CONSOLIDATED TAXES		No. of Road Dist.	Labor Tax		DISTRICT SCHOOL TAXES		
	Description	Sec. or Lot	Tn. or Blk.	Rng.	Acres	Value	State	County				No. of Dist.	District Tax	Bond Tax
						$	$ c	$ c		$			$ c	$ c
(2)											See (1) Sec 9			
(1) (1A)														

COUNTY LEVY.	
General Fund	Mills
Sinking "	"
Road "	"
Bridge "	"
Reg. B'd "	"
"	"
"	"
"	"
Total	Mills

_____ County, Nebraska.

Precinct Tax	Poll Tax	City or Village Tax		Total Tax	Delinquent Taxes For	Advertising Fees	No. of Receipt	Date	By Whom Paid	P. O. Address	Here Write the Word "Paid"
$ c	$	$ c	$ c	$ c	$ c $ c $ c	$ c					

(1)

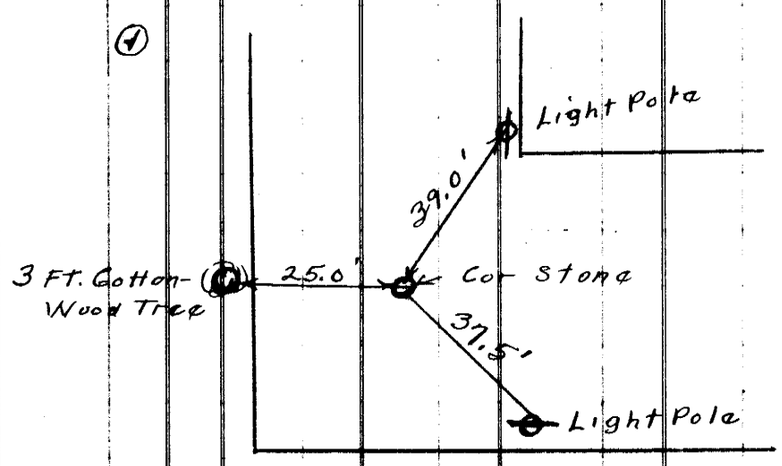

(1) Dec 1932 – Stone located by Frank Pelf and following ties placed.

(2) – May 1940 – B.B. Dale – Found L.S. Covered 18" – Drove 1" Shaft with 3" gear – 20" long on top.

1. B.P.P. Bro N E 55.5
2. 1½" Pipe Bro N E 46.3'
3. Placed 1½" Pipe new eye bolt 47.0' N W
4. 1½" Pipe Bro S W 41.8'
5. Hg nail No Bro W. 34.0'
6. Hg nail E Bro N 32.5'
7. Hg nail No Bro E. 31.0'

Drove ties for Power line.

1. 5/8" eye Bolt S E 44.0'
2. T.P. S E 51.4'
3. Hg. Cor N W. 47.6'
4. Flat iron N E 46.6'

(1A) 9-14-53 – Old ties all gone – Set 5/8" x 15" Bolt in No. side stone. Drove 1" x 18" Pipe & Buggy top on No. side.

1. Fe rod So. Bro West 18"
2. 3" Hg C.P. Bro So. 32.0'
3. B.P. Pole S E 42.8'
4. B.T.P. N W 30.1'
5. P.P. line E Bro So 31.5'
6. P.P. line No. Bro E 32.5'

STATE LEVY.	
General Fund	Mills
School "	"
Univ'sity "	"
	"
Total	Mills

17-2-14

Tax List for the Year 19.....

IN WHOSE NAME ASSESSED	REAL PROPERTY, LANDS, AND TOWN LOTS					PERSONAL PROPERTY	CONSOLIDATED TAXES		No. of Road Dist.	Labor Tax		DISTRICT SCHOOL TAXES		
	Description	Sec. or Lot	Tn. or Blk.	Rng.	Acres	Value	State	County				No. of Dist.	District Tax	Bond Tax
						$	$ c	$ c		$			$ c	$ c
See ① Sec 1											See ② Sec 16			



COUNTY LEVY.	
General Fund	Mills
Sinking "	"
Road "	"
Bridge "	"
Reg. B'd "	"
"	"
"	"
"	"
Total	Mills

..... County, Nebraska.

Precinct Tax	Poll Tax	City or Village Tax		Total Tax	Delinquent Taxes for	Advertising Fees	No. of Receipt	Date	By Whom Paid	P. O. Address	Here Write the Word "Paid"
$ c	$	$ c	$ c	$ c	$ c	$ c					

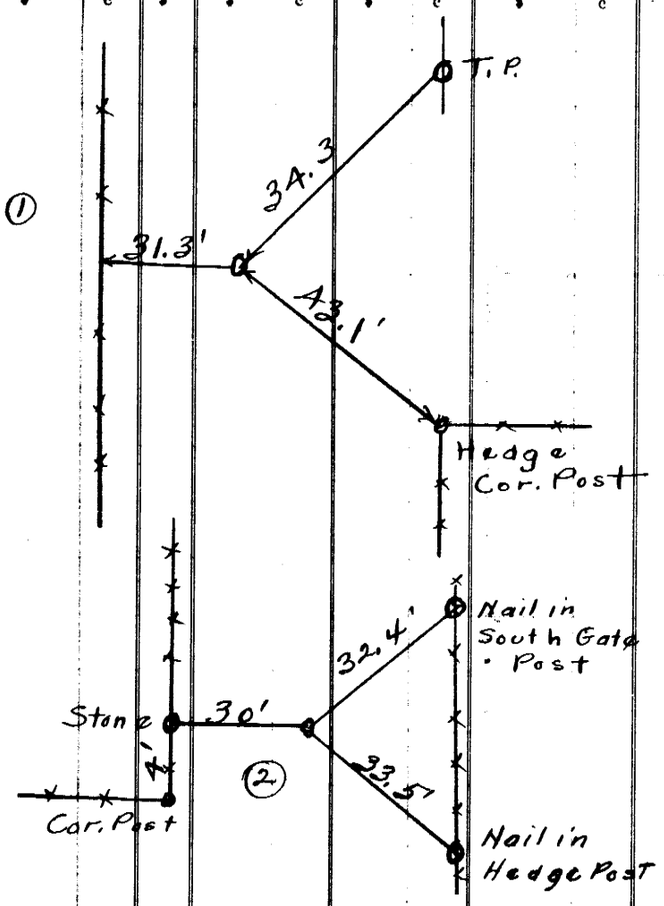

① Ben B Dale, Jan 2 - 1933 - Found Limestone covered 8 inches. See survey of T. C. Daugherty Survey Record Book #1 - Page 115

② Ben B Dale, Jan 2 - 1933 - Found Limestone covered 4 inches. See survey of T. C. Daugherty Survey Record Book #1 - Page 115. His record shows witness stone 4 feet "West" of corner post - should be 4 feet North.

③ B. C. Dale Jan 2, 1933 - Failed to locate this corner. Either it has been removed or Mr. Dougherty found none. See survey Record Book #1 Page 115. In staking Nemaha 160 ft Bridge I lined in with stones ① and ②. I measured south from stone ② 662.5' on line and north 2640 from hedge on 1/4 line between sections 19 + 20 but no corner was found or relocated.

(1A) May 54 - B B. Dale - S E tie only one left. Found L.S. Covered 8"
1. P.P. line North Bra W. 32' 2. P. Pole S.W. 41.7'

(2A) May 1954 - B B Dale - L.S Covered 8" - Found L.S west Witness after finding corner.
1. Fc. W. Bra So 4' 2. 7" Hg Post E M E 29.5'

STATE LEVY.	
General Fund	Mills
School "	"
Univ'sity "	"
	"
Total	Mills

18 - 2 - 14

Tax List for the Year 19.....

IN WHOSE NAME ASSESSED	REAL PROPERTY, LANDS, AND TOWN LOTS						PERSONAL PROPERTY	CONSOLIDATED TAXES				No. of Road Dist.	Labor Tax		DISTRICT SCHOOL TAXES				
	Description	Sec. or Lot	Tn. or Blk.	Rng.	Acres	Value	Value	State		County					No. of Dist.	District Tax		Bond Tax	
						$	$	$	c	$	c		$			$	c	$	c
														See ① Sec 7					
														See ① Sec. 17					
See ④ Sec 13-2-13																			
														See ② Sec 17					
See ③ Sec 24-2-13														N. Fork Nemaha See ③ Sec 17					

COUNTY LEVY.		
General Fund	.....	Mills
Sinking "	.....	"
Road "	.....	"
Bridge "	.....	"
Reg. B'd "	.....	"
..... "	.....	"
..... "	.....	"
..... "	.....	"
Total	.....	Mills

.....County, Nebraska.

Precinct Tax		Poll Tax	City or Village Tax				Total Tax		Delinquent Taxes for								Advertising Fees		No. of Receipt	Date	By Whom Paid	P. O. Address	Here Write the Word "Paid"
$	c	$	$	c	$	c	$	c	$	c	$	c	$	c	$	c							

STATE LEVY.	
General Fund	Mills
School "	"
Univ'sity "	"
	"
Total	Mills

19— 2 — 14

Tax List for the Year 19.....

IN WHOSE NAME ASSESSED	REAL PROPERTY, LANDS, AND TOWN LOTS						PERSONAL PROPERTY	CONSOLIDATED TAXES				No. of Road Dist.	Labor Tax		DISTRICT SCHOOL TAXES				
	Description	Sec. or Lot	Tn. or Blk.	Rng.	Acres	Value	Value	State		County					No. of Dist.	District Tax		Bond Tax	
						$	$	$	c	$	c		$			$	c	$	c

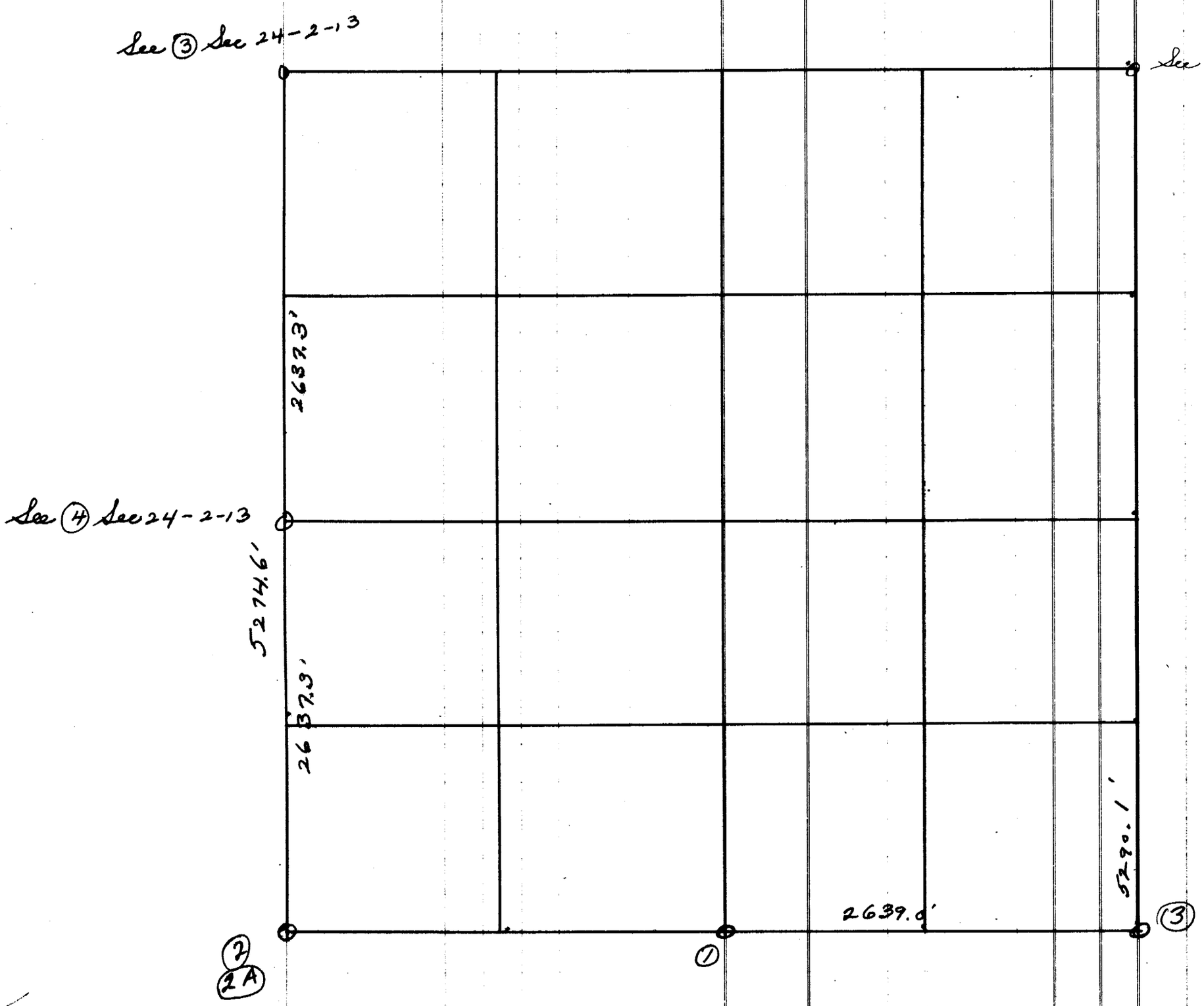

COUNTY LEVY.	
General Fund	Mills
Sinking "	"
Road "	"
Bridge "	"
Reg. B'd "	"
"	"
"	"
"	"
Total	Mills

_____ County, Nebraska.

Precinct Tax	Poll Tax	City or Village Tax	Total Tax	Delinquent Taxes For	Advertising Fees	County Treasurer's Entry of Payment of Taxes: No. of Receipt	Date	By Whom Paid	P. O. Address	Here Write the Word "Paid"
$ c	$	$ c	$ c	$ c	$ c					

(1) - Oct. 14 - 1939 B B Dale - L. S. Covered By Road work 12" in 1939 - Set 1½" x 9" Pipe on top and 2½" x 6" Bushing.

1. 1½" Pipe Bro No. in Hg row W. 33.0'
2. Hg row run No Bro W. 5.0'
3. 5" Hg C.P. Bro S E 37.3'
4. 10" Hackberry Bro S E 50.3'
5. T.P. Bro S W 33.5'
6. 5" Hg C.P. Bro S W. 35.0'
7. Hg row run So Bro W. 14.0'
8. Hg row run So. Bro E. 16.5'
9. 3/4" Pipe Bro S E 37.4'
10. 1½" x 30" Pipe (8' W of C.P.) Bro S W 39.2'
11. 14" Dead Hackberry Tree Bro S E 44.5'

(2) - Set Cor on Rg line - B B Dale - Jan 1940 - from Sec Cor So to ¼ Cor W side Sec 7-2-14. Drove 5/8" x 12" Rod.

1. 1½" Pipe Bro So 33'
2. 1½" Pipe Bro No 33'
3. Hg row No Bro E. 18.0'
4. Hg run So Bro W. 16.0' - See (2A)

This Corner Belongs 1.05 ft west of above location

(3) 10-6-41 - B B Dale - I re-establish Cor by Prop. Meas. - Set corner 2639.0 ft. East of ¼ Cor W and 2290.1 ft No. of Section corner South. I drove a 1" x 30" Pipe for corner to cover 3"

1. 6" Hg C.P. Bro N E 45.6'
2. 1" x 30" Pipe (6' E of C.P.) Bro N E 48.4'
3. 7" Hg C.P. Bro S E 46.9'
4. B.P.P. Bro W S W 57.0'
5. 1¼" x 4' Pipe (5' W. C.P.) Bro N W 46.8'
6. 5" Hg C.P. Bro N W 44.0'
7. T.P. Bro N.W. 42.8
8. ¢ B.P.P. line E + W Bro So. 31.0'

2A - Aug 1943 - This corner was set at middle point between the 2 - east and west hedge rows which are 66 ft apart in line with testimony of Jim Shafer who lived on adjacent land for 30 years. As stated above corner was set on a true line from SW Cor of Sec 30-2-14 to ¼ cor on west side of Sec 7-2-14. No corners were known between these points. I did a lot of excavation - ½ mile South and considerable looking for corners north. In Aug 1943 I did extensive work for ¢ of Rd on No + So ½ Sec line in Sec 24-2-13 and I found the Cor at the NE corner of Sec 24 in plowed field. I found this stone 2.1 ft west of the true line described above. This corner should therefore be 1.05' west of location set above. The Hedge row running North at or near this corner is 2 rods east of the hedge row running South. The Hedge row running north bears to the west considerable at the north end about ¾ mile north. A deed was given for a strip 2 rods wide off of the SW¼ of Sec 19 to the owner of SE ¼ of Sec 24 along with a piece in the NW corner of NW¼ SW¼ of 19. If this 2 rods was supposed to west of north and south hedge it must be an error.

STATE LEVY.	
General Fund	Mills
School "	"
Univ'sity "	"
	"
Total	Mills

20 – 2 – 14

Tax List for the Year 19.....

IN WHOSE NAME ASSESSED	REAL PROPERTY, LANDS, AND TOWN LOTS						PERSONAL PROPERTY	CONSOLIDATED TAXES				No. of Road Dist.	Labor Tax		DISTRICT SCHOOL TAXES				
	Description	Sec. or Lot	Tn. or Blk.	Rng.	Acres	Value	Value	State		County					No. of Dist.	District Tax		Bond Tax	
						$	$	$	c	$	c		$			$	c	$	c
See ③ Sec 17														See ① Sec 16					
See ③ Sec 19																			

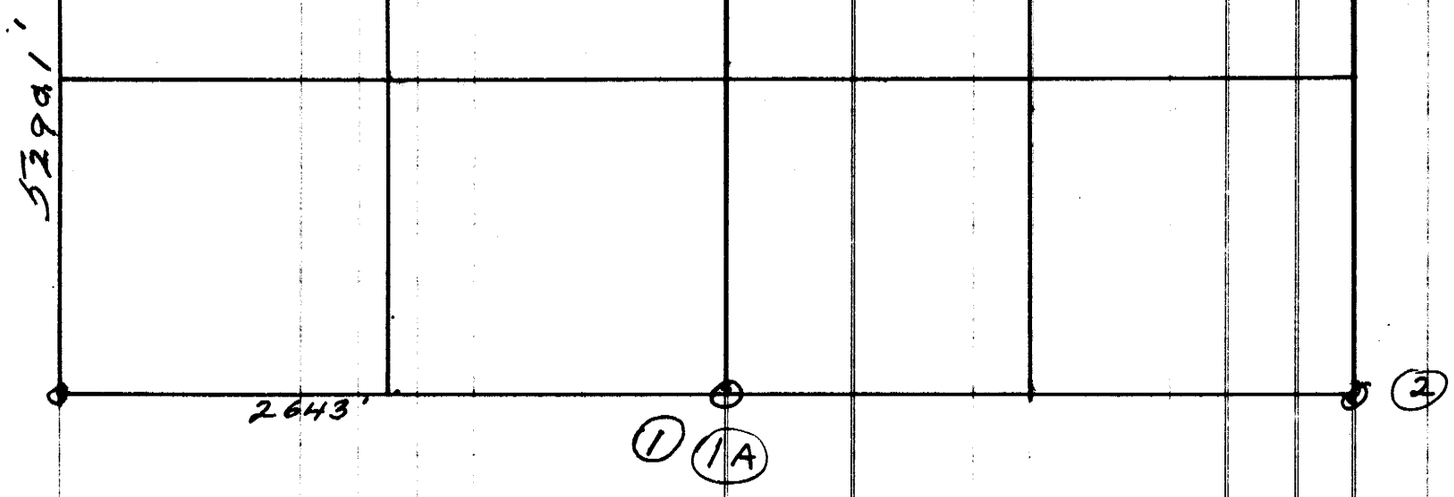

COUNTY LEVY.	
General Fund	Mills
Sinking "	"
Road "	"
Bridge "	"
Reg. B'd "	"
"	"
"	"
"	"
Total	Mills

_____ County, Nebraska.

Precinct Tax	Poll Tax	City or Village Tax		Total Tax	Delinquent Taxes For	Advertising Fees	No. of Receipt	Date	By Whom Paid	P. O. Address	Here Write the Word "Paid"
$ c	$	$ c	$ c	$ c	$ c	$ c					

(1) - 1938 - Found Red stone well set and covered 12" - I find no record of this stone being set but it was probably set to identify it from the many limestones in the vicinity.
I set a L.S. 6"x2"x5" on top.
1. Fc run. No is E of stone - 15" - 2. G.P. Bro No... 34.5'
3. W. Gate Post Bro NW 37.8' 4. Fc. Post Bro So 23.3'
5. E. Hg tree of twin Hg (6" dia) Bro NE 33.5'

(2) - Oct 6-1941 - BB Dale - Re establish Cor. By Prop. Measurements - Set Cor at 2647.0' east of 1/4 Cor West and 2632.4' east of 1/4 Cor West. Set Cor 5290.1' No of Sec. cor So. and 5224.0' So of Sec. cor No. as per Relfs. Measurements. Unknowing the govt surveyor picked up and extra chain on the mile north I drove 3/4" x 10" Rod with 1" x 14" Pipe on top
1. Fc running No. is on line 2. B.T.P. Bro NW 36.5'
3. 6" Hg G.P. Bro No. 31.5' 4. 6" Hg G.P. Bro SW 41.5'
5. 7" Hg GP Bro SE. 54.7' 6. E. Hg row run So. Bro E. 37.0'
7 1"x3' Pipe Bro No. 33.0' 8. B.P.P. Bro SE 50.9'
9. B. Guy Pole (P.P.) Bro NE 55.7'

(1A) - 10-6-41 - BB Dale - Stone covered 2' by 1939 road const. I set pipe on top of stone and placed add. ties
1. 1"x24" Pipe Bro. So. in Fc 31.0' 2. 6" W. gate post Bro NNW 39.0'
3. 1"x3' Pipe (1.8' S E of G.P. Bro No. 33.0' 4 8" Hg tree (Sec tree of clump Bro NNE 32.1'
6. Top of No end 24" GMP Bro NW 21.2' 7. Top of So. end 24" GMP Bro SE 20.8'
8. 3" Locust tree Bro No. 28.8'

STATE LEVY.	
General Fund	Mills
School "	"
Univ'sity "	"
	"
Total	Mills

21-2-14

Tax List for the Year 19.....

IN WHOSE NAME ASSESSED	REAL PROPERTY, LANDS, AND TOWN LOTS						PERSONAL PROPERTY	CONSOLIDATED TAXES				No. of Road Dist.	Labor Tax	DISTRICT SCHOOL TAXES				
	Description	Sec. or Lot	Tn. or Blk.	Rng.	Acres	Value	Value	State		County				No. of Dist.	District Tax		Bond Tax	
						$	$	$	c	$	c		$		$	c	$	c
See (1) Sec 16																		
See (2) Sec 20																		

(1)
(1A)
(2)
(2A)

COUNTY LEVY.	
General Fund	Mills
Sinking "	"
Road "	"
Bridge "	"
Reg. B'd "	"
	"
	"
	"
Total	Mills

_____ County, Nebraska.

Precinct Tax	Poll Tax	City or Village Tax	Total Tax	Delinquent Taxes For	Advertising Fees	No. of Receipt	Date	By Whom Paid	P. O. Address	Here Write the Word "Paid"
$ c	$	$ c	$ c	$ c	$ c					



(1) - B.C. Dale Nov. 13, 1931 - Limestone setting edgeways about East and west - 2 inches out of ground. Stone on line with fence running east and about 18 inches east of fence running south. Laid a hemestone 5 x 6 x 12 on top of stone. This stone was identified as the Sec. cor. by Henry Harrell, Sr. in 1922.
See (1A)

(2) 1938 - Found 1/4 Cor. - L.S. covered 4 ft in ¢ Road. I placed 2" x 10" x 14 Limestone near Surface. - Set 1/2 Brick on top
1. Pipe as ~~stake~~ Br. No and So 33' (No 1 1/2" x 3' Pipe) (So 3/4" x 30" Pipe)
2. Fc Rem E & W. Bro No. 32'
3. 7" Old Hg Post Bra SS E 34.5' This post is 30" E N E of stake set for 33' So.
4. Hg Row run So. in on line. 5. Nail Fc Post Bra N N W 32.9'
6. Nail Fc Post Bra N N E 32.8' 7. Nail West Dale Post Bra SW 34.4'

(1A) - Oct 6 - 1937 - B.C. Dale - Additional ties. L.S standing - Their top edge even with surface I drove a 3/4" x 24" Pipe on No side stone.
1. Nail 6" Hg C.P. Bro So 28.3' 2. 1/2" x 4" x 4' steel blade Bro So 33.0'
3. 12" Walnut tree Bra SW 52.5' 4. Nail 3" Hg C.P. Bro E 33.0'
5. 1 1/2" x 28" Pipe Bro E 33.0' 6 B.T.P. Bro N E 74.3'

(2A) 1. Drove near tie 1 1/2" Pipe (2.8' W SW of 6P) So 33.0'
2. Top ¢ 36" C.M.P Bro SW 28.9 3. Top ¢ 36" C.M.P - East end Bro SS E 25.3'
Top Vert Brick over stone so covered 12" - I set 1" x 9" shaft on top Brick

22 — 2 — 14

STATE LEVY.

General Fund.....Mills
School " ..... "
Univ'sity " ..... "
..... "
Total.....Mills

Tax List for the Year 19.....

IN WHOSE NAME ASSESSED	REAL PROPERTY, LANDS, AND TOWN LOTS						PERSONAL PROPERTY	CONSOLIDATED TAXES					DISTRICT SCHOOL TAXES		
	Description	Sec. or Lot	Tn. or Blk.	Rng.	Acres	Value $	Value $	State $ c		County $ c		No. of Road Dist.	Labor Tax $	No. of Dist.	District Tax $ c	Bond Tax $ c

See ① Sec 15

See ② Sec 15

2650.3

See ② Sec 23

2650.3

See ① Sec 21

①
1A

COUNTY LEVY.		
General Fund	....	Mills
Sinking	"	"
Road	"	"
Bridge	"	"
Reg. B'd	"	"
....	"	"
....	"	"
....	"	"
	Total........	Mills

.... Cou[redacted]y, Nebraska.

Precinct Tax	Poll Tax	City or Village Tax		Total Tax	Delinquent Taxes for Ad[redacted]	[redacted]	County Treasurer's Entry of Payment of Taxes: Date	By Whom Paid	P. O. Ad[redacted]	Here Write the Word "Paid"
$ c	$	$ c	$ c	$ c	$ c $ c $ c $ c					

①



30" Cotton Wood - Limestone down 12 inches
Drove ½ reinforcing rod 10 foot long
beside stone - Stone near edge of
ditch. Stone 4' S.W. of Tree
Stone on fence line 25.5 feet east of
blazed 3rd post. 1931 B.E. Dale

Ⓐ - 3-6-54 - L.S. fell in ditch - 10 ft re-Bar reset.
1. Fc west in line — 2. 40d spk in 3" Post still standing W 25.5'
3. 36" Cottonwood still standing — 4. Set 2" Pipe 50' W in Fc line
5. Set 1" Pipe 100' West in Fc line — 6. Boxelder clump W 28.3'
7. 5" Elm W.S.W. 13.3' — 8. 8" Cottonwood SW 26.9'
9. 14" Cottonwood SW 28.9'

② - 3-57 B.E. Dale - I set center Sec 22 on lines connecting
¼ corners and measured distance for ¼ line
Drove 1" x 30" Pipe with ½" Re Bar inside and ¾" x 12" Pipe on top
1. Fc No Bro W. 6.0' — 2. Fc E. Bro No 17.8'
3. 24" Elm NNW 30.4' — 4. 24" Elm NE 18.5'
5. 9" " SE 14.1'

STATE LEVY.	
General Fund	Mills
School "	"
Univ'sity "	"
	"
Total	Mills

23-2-14

Tax List for the Year 19.....

IN WHOSE NAME ASSESSED	REAL PROPERTY, LANDS, AND TOWN LOTS						PERSONAL PROPERTY	CONSOLIDATED TAXES				No. of Road Dist.	Labor Tax		DISTRICT SCHOOL TAXES				
	Description	Sec. or Lot	Tn. or Blk.	Rng.	Acres	Value	Value	State		County					No. of Dist.	District Tax		Bond Tax	
						$	$	$	c	$	c		$			$	c	$	c
	See (2) Sec 15						See (1) Sec 14							See (2) Sec 14					
(1)																			
See (1) Sec 22																			

COUNTY LEVY.		
General Fund	.....	Mills
Sinking "	.....	"
Road "	.....	"
Bridge "	.....	"
Reg. B'd "	.....	"
..... "	.....	"
..... "	.....	"
..... "	.....	"
Total	.....	Mills

_____ County, Nebraska.

Precinct Tax	Poll Tax	City or Village Tax		Total Tax	Delinquent Taxes For	Advertising Fees	No. of Receipt	Date	By Whom Paid	P. O. Address	Here Write the Word "Paid"
$ c	$	$ c	$ c	$ c	$ c	$ c					
	(1)	- 2 -	1957	BB Hale - Sec (2) Sec 15.							
		Dan Riley to claims orig. Gov removed for ditch. I set 1½ Pipe L 30" on									
		north slope of ditch - 3' No of ¼ of ditch									
	1.	Honey Locust stump		SSE 24.4			2.	18" Elm	SW 25.2'		
	3	24" Elm		NW 31.6'			4.	24" Locust Stump		NE 31.4'	

STATE LEVY.
General Fund.....Mills
School " ..... "
Univ'sity " ..... "
..... "
Total.....Mills

24-2-14

Tax List for the Year 19.....

IN WHOSE NAME ASSESSED	REAL PROPERTY, LANDS, AND TOWN LOTS					PERSONAL PROPERTY	CONSOLIDATED TAXES				No. of Road Dist.	Labor Tax		DISTRICT SCHOOL TAXES			
	Description	Sec. or Lot	Tn. or Blk.	Rng.	Acres	Value	Value	State		County				No. of Dist.	District Tax		Bond Tax
						$	$	$	c	$	c		$		$	c	$ c
See (2) Sec 14													See (1) Sec 13				
													See (1) Sec 19-2-15				
		(1) (1A)											(13)				
													(2) (2A)				

COUNTY LEVY.	
General Fund	Mills
Sinking "	"
Road "	"
Bridge "	"
Reg. B'd "	"
"	"
"	"
"	"
Total	Mills

_____ County, Nebraska.

Precinct Tax	Poll Tax	City or Village Tax		Total Tax	Delinquent Taxes For	Advertising Fees	No. of Receipt	Date	By Whom Paid	P. O. Address	Here Write the Word "Paid"
$ c	$	$ c	$ c	$ c	$ c $ c $ c	$ c					

(1) 1924-1931 BC Dale - Limestone standing on east side of end of hedge stumps running north at top edge of cut on north side of road
1/2" Pipe on No side stone.

(2) - Corner standing - Set Brick.
1. Fc line So is in line
2. Cor. Post Bro So. 23.0'
3. Cor. Post Bro N.E. 42.0'

(3) 1937 BC Dale - Set 1/16 Cor on straight Rg line at Prop. Stake.
Set 1/2 Brick, 1 1/2" Pin and 2" Brush.
1. 6" Hg So Gate Post - E 29.9'
2. 1 1/2" + Bar E 33'.
3. 6" Hg No gate Post NNE 32.6'
4. NW Cor Post 6" Hg Bro SW 26.6'
5. SW Cor Post - 5" Hg - SSW 57.6'
6. 1/2" x 2' Pipe - W. in Fc. 19.6'
7. Hg row run E. Bro So. 18"

(2A) L.S. Out 3-1939 - 1. CP - 8" Hg Bro So 23.0'
2. 1 1/2" + Rod So 33.0'
3. 5" Hg CP. Bro SW 18.5'
4. 6" Catalpa tree SE 50.1'
5. No and So Hg row - Bro W. 20.7'

(1A) - Sept 1940 - BC Dale - Add ties - Stone had fell out of road Bank. I drove 1 1/2" Pipe for cor.
1. 1 1/2" Pipe Bro No. 33.0'
2. Hg row stumps run No Bro W. 3.0'
3. 5" Hg CP. Bro NW 8.7'
4. B.P.P. Bro W. and little No. 30.6'
5. T.P. Bro So. 45.5' (Little W.
6. 6" Hg C.P. Bro So. 46.8'
7. P.P. line run east about on line
8. E. road Fc line run So. Bro W. 3.0'

STATE LEVY.	
General Fund	Mills
School "	"
Univ'sity "	"
	"
Total	Mills

25 — 2 — 14

Tax List for the Year 19.....

IN WHOSE NAME ASSESSED	REAL PROPERTY, LANDS, AND TOWN LOTS						PERSONAL PROPERTY	CONSOLIDATED TAXES		No. of Road Dist.	Labor Tax		DISTRICT SCHOOL TAXES		
	Description	Sec. or Lot	Tn. or Blk.	Rng.	Acres	Value	Value	State	County				No. of Dist.	District Tax	Bond Tax
						$	$	$ c	$ c		$			$ c	$ c
												See ② Sec. 24			

COUNTY LEVY.	
General Fund	Mills
Sinking "	"
Road "	"
Bridge "	"
Reg. B'd "	"
"	"
"	"
"	"
Total	Mills

_____ County, Nebraska.

Precinct Tax		Poll Tax	City or Village Tax				Total Tax		Delinquent Taxes for								Advertising Fees		County Treasurer's Entry of Payment of Taxes				
																			No. of Receipt	Date	By Whom Paid	P. O. Address	Here Write the Word "Paid"
$	c	$	$	c	$	c	$	c	$	c	$	c	$	c	$	c	$	c					

STATE LEVY.

General Fund.....Mills
School " ..... "
Univ'sity " ..... "
..... "

Total.....Mills

26 - 2 - 14

Tax List for the Year 19.....

IN WHOSE NAME ASSESSED	REAL PROPERTY, LANDS, AND TOWN LOTS					PERSONAL PROPERTY	CONSOLIDATED TAXES				No. of Road Dist.	Labor Tax		DISTRICT SCHOOL TAXES			
	Description	Sec. or Lot	Tn. or Blk.	Rng.	Acres	Value	Value	State		County				No. of Dist.	District Tax		Bond Tax	
						$	$	$	c	$	c		$		$	c	$	c
See (1) Sec 22																		
See (2) Sec 27																		
(1) (1A)																		
See (4) Sec 35																		
See (1) Sec 35																		

Total.....Mills

County, Nebraska.

Precinct Tax	Poll Tax	City or Village Tax		Total Tax	Delinquent Taxes For	Advertising Fees	No. of Receipt	Date	By Whom Paid	P. O. Address	How
$ c	$	$ c	$ c	$ c	$ c $ c $ c	$ c					

(1) F-53-B.C. Dale - See note after (3) Sec 35 — No. & So. Mean. only.
Drove 1/2" x 9" Bolt on W. Side Pave. Hy 75
1. Near Cor Conc. Box Parp SSW 41.7' 2. ℄ Black Top Bra E. 13.0'
3. B. T.P. Bro SE 53.5' 4. P. Pole SW 31.1'

(1A) - 3-57 B.C. Dale - Set 1/4 Cor on Tow line - 16 d nail in Black Top
1. T.P. S E 43.2' 2. Near Cor Conc. Parp. SW 48.5'
3. P. Pole W S W 41.1' 4. Fence W. Bro So. 7.0'
5. Near Cor. Conc. Parp. E. N E. 34.1'

27-2-14

Tax List for the Year 19.....

IN WHOSE NAME ASSESSED	REAL PROPERTY, LANDS, AND TOWN LOTS						PERSONAL PROPERTY	CONSOLIDATED TAXES				No. of Road Dist.	Labor Tax	DISTRICT SCHOOL TAXES				
	Description	Sec. or Lot	Tn. or Blk.	Rng.	Acres	Value	Value	State		County				No. of Dist.	District Tax		Bond Tax	
						$	$	$	c	$	c		$		$	c	$	c
See ① Sec 21														See ① Sec 22				
														②				
														See ① Sec 26				
See ① Sec 34														See ④ Sec 35				
							① 1A											

COUNTY LEVY.	
General Fund	Mills
Sinking "	"
Road "	"
Bridge "	"
Reg. B'd "	"
"	"
"	"
"	"
Total	Mills

_____ County, Nebraska.

Precinct Tax	Poll Tax	City or Village Tax	Total Tax	Delinquent Taxes For	Advertising Fees	County Treasurer's Entry of Payment of Taxes: No. of Receipt	Date	By Whom Paid	P. O. Address	Here Write the Word "Paid"
$ c	$	$ c	$ c	$ c	$ c					
(1) —		March 31-1954- Found R.S. Covered 2ft - Set								
		1. Fc Sa and Hg row No. arrow line				2. Burned stub corner Post Bro So. 14.2'				
		3. Hg row run East Bro No			24.5	4. R.P. line Bro No. 39'				
		5								
(1A)		Be Dale Feb 57 - add ties -								
		1 B.T.P S E 47.7'			2	6" B.P. So. 29.8'				
		3 B.P. N N W 31.1'								
(2) -		Be Dale 3-57 - Set No. 1/16 corner @ 9243.5' No Sys. line Set L.S 12x12x2 - 1" Pipe beside - Dug large hole - Failed to find any evidence of corner.								
		1. E & C Fc Bro No 6.5'				2. West B.P. N E 7.1'				
		3. Fc Post N W 13.0'				4. 6" Cor P. So 44.2'				
		Set 1" Pipe & Limestone on top.								

STATE LEVY.	
General Fund	Mills
School "	"
Univ'sity "	"
	"
Total	Mills

28 - 2 - 14

Tax List for the Year 19.....

IN WHOSE NAME ASSESSED	REAL PROPERTY, LANDS, AND TOWN LOTS						PERSONAL PROPERTY	CONSOLIDATED TAXES				No. of Road Dist.	Labor Tax		DISTRICT SCHOOL TAXES				
	Description	Sec. or Lot	Tn. or Blk.	Rng.	Acres	Value	Value	State		County					No. of Dist.	District Tax		Bond Tax	
						$	$	$	c	$	c		$			$	c	$	c
See (2) Sec 20						See (2) Sec 21								See (1) Sec 21					
See (1) Sec 32						(1)								See (1) Sec. 34					

COUNTY LEVY.	
General Fund	Mills
Sinking "	"
Road "	"
Bridge "	"
Reg. B'd "	"
"	"
"	"
"	"
Total	Mills

County, Nebraska.

Precinct Tax	Poll Tax	City or Village Tax	Total Tax	Delinquent Taxes For	Advertising Fees	County Treasurer's Entry of Payment of Taxes: No. of Receipt	Date	By Whom Paid	P. O. Address	Here Write the Word "Paid"
$ c	$	$ c	$ c	$ c $ c	$ c					

H-1940 Bl. Dale — Re estab 1/4 Cor on true line by meas. Set 1/2 Brick beside track pin and bushing.

1. Hg row run No. Bro E. 30.0'
2. 3" Hg CP. Bro No. 30.5'
3. 1 1/2" Pipe Bro No 33'
4. 1 1/2" Pipe Bro So. 33.0'
5. Hg run E. Bro No. 32.5'
6. 6" Hg Post Bro So. 27.4'
7. TP. Bro S. E. 52.8'

STATE LEVY.	
General Fund	Mills
School "	"
Univ'sity "	"
	"
Total	Mills

29-2-14

Tax List for the Year 19

IN WHOSE NAME ASSESSED	REAL PROPERTY, LANDS, AND TOWN LOTS						PERSONAL PROPERTY	CONSOLIDATED TAXES				No. of Road Dist.	Labor Tax		DISTRICT SCHOOL TAXES		
	Description	Sec. or Lot	Tn. or Blk.	Rng.	Acres	Value	Value	State		County					No. of Dist.	District Tax	Bond Tax
						$	$	$	c	$	c		$			$ c	$ c
See (3) See 19		2643.0				See (1)	See 20							See (2) See 20			
	5290.1'																
	(2)						(1)							See (1) See 32			

COUNTY LEVY.	
General Fund	Mills
Sinking "	"
Road "	"
Bridge "	"
Reg. B'd "	"
	"
	"
	"
Total	Mills

County, Nebraska.

Precinct Tax	Poll Tax	City or Village Tax	Total Tax	Delinquent Taxes For	Advertising Fees	No. of Receipt	Date	By Whom Paid	P. O. Address	Here Write the Word "Paid"
$ c	$ c	$ c	$ c	$ c	$ c					

(1) 4-1940 B. Dale - Found large L. S. covered 5" on So side of roadway.

1. Hg row run No. + So. are on line
2. 1½" Pipe Bro No. 33'
3. 3" Hg w. Gate Post Bro NW 33.0'
4. 4" Hg Cor. Post Bro No. 29.5'
5. End 8" Hg Stub tree Bro So 30.0'
6. T. P. Bro S.W. 48.2'
7. 1½" Pipe Bro So 33.0'

(2) - 1939 - Found Stone near surface.

1. Cor Post Bro W. 32.0'
2. Fc run W is on line
3. - T. P. Bro SW 37.5'
4. Cor Hg Fc Bro NW 49.0'
5. E. P. Bro SSW 29.0'
6. Hg Stump Bro SSW 34.0'
7. So Hg row run E. Bro So. 34.3'
8. Hg row run West Bro No. 35.0'
9. W. Hg row run No Bro W. 35.3'

4-1940 - Stone covered 2' by 1939 Road work. I set track pin and Brass on top. Placed additional ties 1-1½" Pipe Bro So 33.0 2. 1½" Pipe Bro W. 33.0'

30 - 2 - 14

Tax List for the Year 19.....

STATE LEVY.	
General Fund	Mills
School "	"
Univ'sity "	"
	"
Total	Mills

IN WHOSE NAME ASSESSED	REAL PROPERTY, LANDS, AND TOWN LOTS						PERSONAL PROPERTY	CONSOLIDATED TAXES				No. of Road Dist.	Labor Tax		DISTRICT SCHOOL TAXES			
	Description	Sec. or Lot	Tn. or Blk.	Rng.	Acres	Value	Value	State		County					No. of Dist.	District Tax		Bond Tax	
						$	$	$	c	$	c		$			$	c	$	c
See ② - Sec 19						See ① Sec 30				2639.0'				See ③ Sec 19					
														5290.1'					
See ① Sec 36-2-13														See ② Sec 29					

COUNTY LEVY.	
General Fund	Mills
Sinking "	"
Road "	"
Bridge "	"
Reg. B'd "	"
"	"
"	"
"	"
Total	Mills

.....County, Nebraska.

Precinct Tax		Poll Tax	City or Village Tax				Total Tax		Delinquent Taxes for								Advertising Fees		No. of Receipt	Date	By Whom Paid	P. O. Address	Here Write the Word "Paid"
$	c	$	$	c	$	c	$	c	$	c	$	c	$	c	$	c							

31 — 2 — 14

STATE LEVY.	
General Fund	Mills
School "	"
Univ'sity "	"
	"
Total	Mills

Tax List for the Year 19.....

IN WHOSE NAME ASSESSED	REAL PROPERTY, LANDS, AND TOWN LOTS						PERSONAL PROPERTY	CONSOLIDATED TAXES				No. of Road Dist.	Labor Tax		DISTRICT SCHOOL TAXES		
	Description	Sec. or Lot	Tn. or Blk.	Rng.	Acres	Value $	Value $	State $	c	County $	c		$		No. of Dist.	District Tax $ c	Bond Tax $ c
See ① Sec 36-2-13														See ② Sec 29			
														See ② Sec 32			
See ③ Sec 6-1-14							See ① Sec 6-14							See ② Sec 6-1-14			

COUNTY LEVY.		
General Fund	.....	Mills
Sinking "	.....	"
Road "	.....	"
Bridge "	.....	"
Reg. B'd "	.....	"
..... "	.....	"
..... "	.....	"
..... "	.....	"
Total	.....	Mills

_____ County, Nebraska.

Precinct Tax		Poll Tax	City or Village Tax				Total Tax		Delinquent Taxes for								Advertising Fees		No. of Receipt	Date	By Whom Paid	P. O. Address	Here Write the Word "Paid"
$	c	$	$	c	$	c	$	c	$	c	$	c	$	c	$	c	$	c					

32-2-14

Tax List for the Year 19.....

STATE LEVY.	
General Fund.....	Mills
School "	"
Univ'sity "	"
.....	"
Total.....	Mills

IN WHOSE NAME ASSESSED	REAL PROPERTY, LANDS, AND TOWN LOTS						PERSONAL PROPERTY	CONSOLIDATED TAXES				No. of Road Dist.	Labor Tax		DISTRICT SCHOOL TAXES			
	Description	Sec. or Lot	Tn. or Blk.	Rng.	Acres	Value	Value	State		County					No. of Dist.	District Tax		Bond Tax	
						$	$	$	c	$	c		$			$	c	$	c

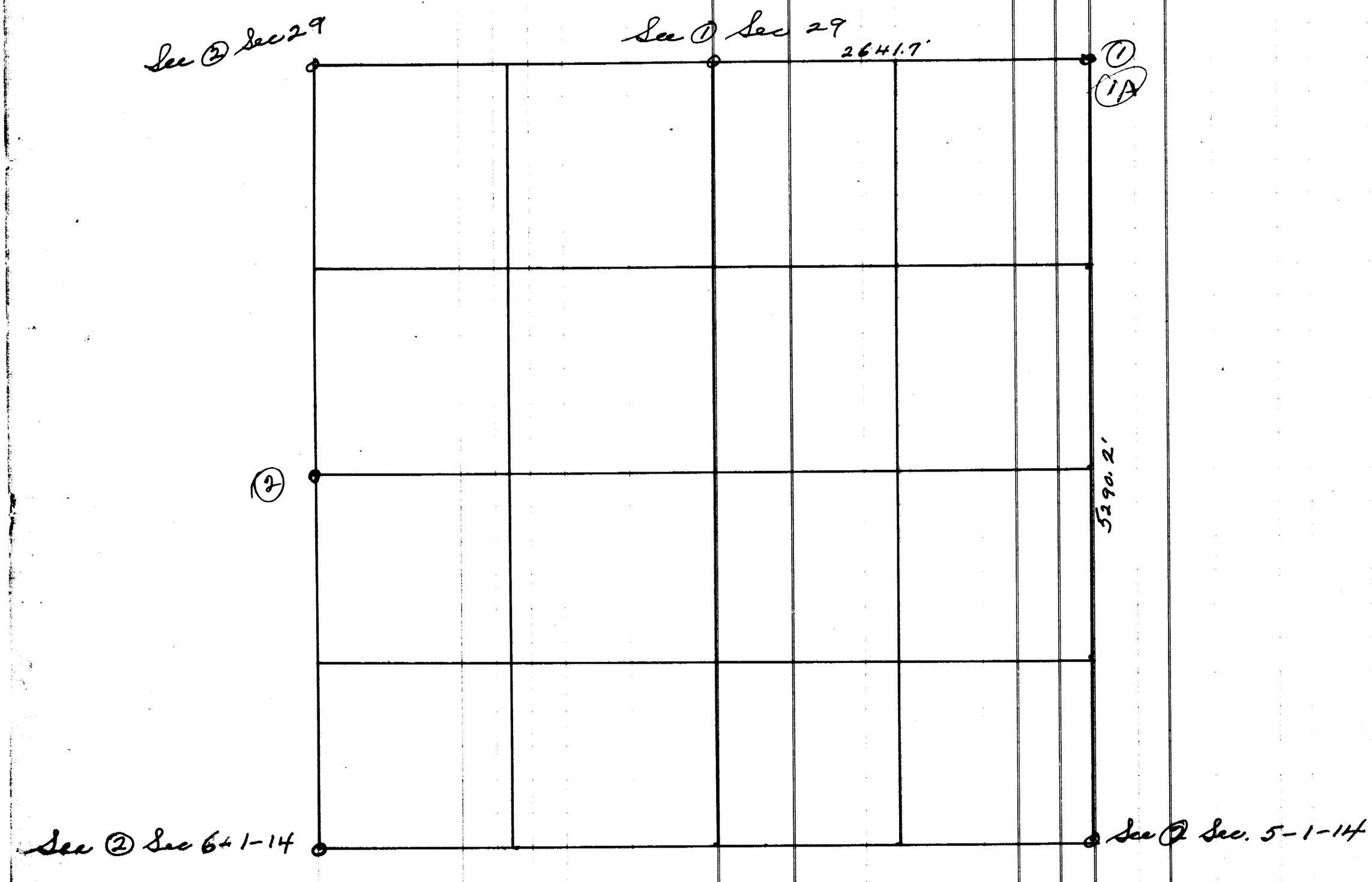

COUNTY LEVY.	
General Fund	Mills
Sinking "	"
Road "	"
Bridge "	"
Reg. B'd "	"
"	"
"	"
"	"
Total	Mills

_____ County, Nebraska.

Precinct Tax	Poll Tax	City or Village Tax		Total Tax	Delinquent Taxes For	Advertising Fees	County Treasurer's Entry of Payment of Taxes: No. of Receipt	Date	By Whom Paid	P. O. Address	Here Write the Word "Paid"
$ c	$	$ c	$ c	$ c	$ c	$ c					

(1) - 4-1940 - Bl Dale - Corner to be lost. Geo Funck claims had never seen it. I chained in from corners each direction. This located corner in NE cor of intersection. On excavating, I found Orig L.S. near by. Setting Vertical and covered 6". I set 1½" x 10" Pin on top stone. Stone in off center of roads.

1. Hg run So and No. Bro E. 10.0'
2. Hg run E. Bro No. 12.0'
3. 5" Hg Post Bro NE 16.7'
4. 1¼" Pipe Bro SE 53.1'
5. T. P. Bro SE 50.5'
6. 2" G.P. Bro SE 49.0'
7. 5" G.P. Bro SW 58.0'
8. 1¼" Pipe Bro SW 58.9'
9. 4" G.P. Bro NW 35.8'
10. 1½" Pipe Bro NW 43.5'

(2) - Oct 2-1957 - Bl Dale - L.S. Covered 2" on S.E. side of 8" Cov. Post of Fce running No. and West

(1A) - 5-27-57 - Bl Dale - Add Ties Pin Covered 16" - Set ⅝" x 12" Rod on Top

1. B.P. Pole E NE 33.7'
2. P. Pole bins No. Bro E 32'
3. B. 6" G.P. W NW 37.1'

33-2-14

STATE LEVY.

General Fund.....Mills
School " ..... "
Univ'sity " ..... "
..... "
Total.....Mills

Tax List for the Year 19.....

IN WHOSE NAME ASSESSED	REAL PROPERTY, LANDS, AND TOWN LOTS						PERSONAL PROPERTY	CONSOLIDATED TAXES				No. of Road Dist.	Labor Tax		DISTRICT SCHOOL TAXES				
	Description	Sec. or Lot	Tn. or Blk.	Rng.	Acres	Value	Value	State		County					No. of Dist.	District Tax		Bond Tax	
						$	$	$	c	$	c		$			$	c	$	c
See ① Sec 32							See ① Sec 28							See ① Sec 34					
														See ② Sec 34					
See ② Sec 5-1-14														See ② Sec 3-1-14					
							See Note under ② - Sec 3-1-14												

COUNTY LEVY.	
General Fund	Mills
Sinking "	"
Road "	"
Bridge "	"
Reg. B'd "	"
	"
	"
	"
Total	Mills

_____ County, Nebraska.

Precinct Tax		Poll Tax	City or Village Tax			Total Tax		Delinquent Taxes for				Advertising Fees		No. of Receipt	Date	By Whom Paid	P. O. Address	Here Write the Word "Paid"
$	c	$	$	c	$	c	$	c	$	c	$	c	$	c				
		(1)	1934 - Above Iron rod for Corner on north east and against corner post.															

34-2-14

STATE LEVY.
General Fund.....Mills
School " ..... "
Univ'sity " ..... "
..... "
Total.....Mills

Tax List for the Year 19.....

IN WHOSE NAME ASSESSED	REAL PROPERTY, LANDS, AND TOWN LOTS					PERSONAL PROPERTY	CONSOLIDATED TAXES		No. of Road Dist.	Labor Tax	DISTRICT SCHOOL TAXES		
	Description	Sec. or Lot	Tn. or Blk.	Rng.	Acres	Value	Value	State	County			No. of Dist.	District Tax	Bond Tax
						$	$	$ c	$ c		$		$ c	$ c
							See ① Sec 27	2645.7'					See ④ Sec 35	
①														
②													See ③ Sec 35	
See ② Sec 3-1-14							See ① Sec 3-1-14				See ① Sec 2-1-14			

_____ County, Nebraska.

Agency Tax	Poll Tax	City or Village Tax	Total Tax	Delinquent Taxes for	Advertising Fees	No. of Receipt	Date	By Whom Paid	P. O. Address	Here Write the Word "Paid"
$ c	$ c	$ c	$ c	$ c	$ c					

(1) - Jan 1940 - BB Dale - Found L.S in 3 pieces Covered 4½ ft. I set 5/8" eye rod over stone with 1" x 14" Pipe near surface.

1. 1½" Pipe Bro No. 33.0
2. 6" Hg C.P. Bro No. 25.7'
3. Hg row run No. is on line
4. Hg row run E. + W. Bro No. 34.0'
5. 5" Hg C.P. Bro S.E. 44.4'
6. 1½" Pipe (2' So of C.P.) Bro SW 58.0'
7. 5" Hg C.P. Bro SW 57.8'
8. T.P. Bro S.W. 54.1'
9. 24" Maple tree Bro S.E. 62.4'

(2) - March 1954 - Set Temp Cor on Mon So Measurement only - corner not lined in.
I chained from NW Cor Sec 34 to SW cor. on Twp line. I made this dist 5296.2
I drove 1¼" x 18" Pipe @ 2648.1 for temp. cor. Excavated large hole - No corner found.

1. 24" Cottonwood Bro S.E. 52.0'
2. B.P.P. N.N.E 36.1'
3. T.P. SW 51.7'
4. Cor Post SW. ~~54.5~~'
5. Tops & 24" C.M.P. SW. 42.5
6. R.C. Guard Post at end of Culvert SW 40.8
7. South & Iron on south edge of Cone. Br. floor Bro North 84.1'

35-2-14

Tax List for the Year 19__

STATE LEVY.	
General Fund	Mills
School "	"
Univ'sity "	"
	"
Total	Mills

IN WHOSE NAME ASSESSED	REAL PROPERTY; LANDS, AND TOWN LOTS						PERSONAL PROPERTY	CONSOLIDATED TAXES				No. of Road Dist.	Labor Tax	DISTRICT SCHOOL TAXE			
	Description	Sec. or Lot	Tn. or Blk.	Rng.	Acres	Value	Value	State		County				No. of Dist.	District Tax		Bond Tax	
						$	$	$	c	$	c		$		$	c	$	c

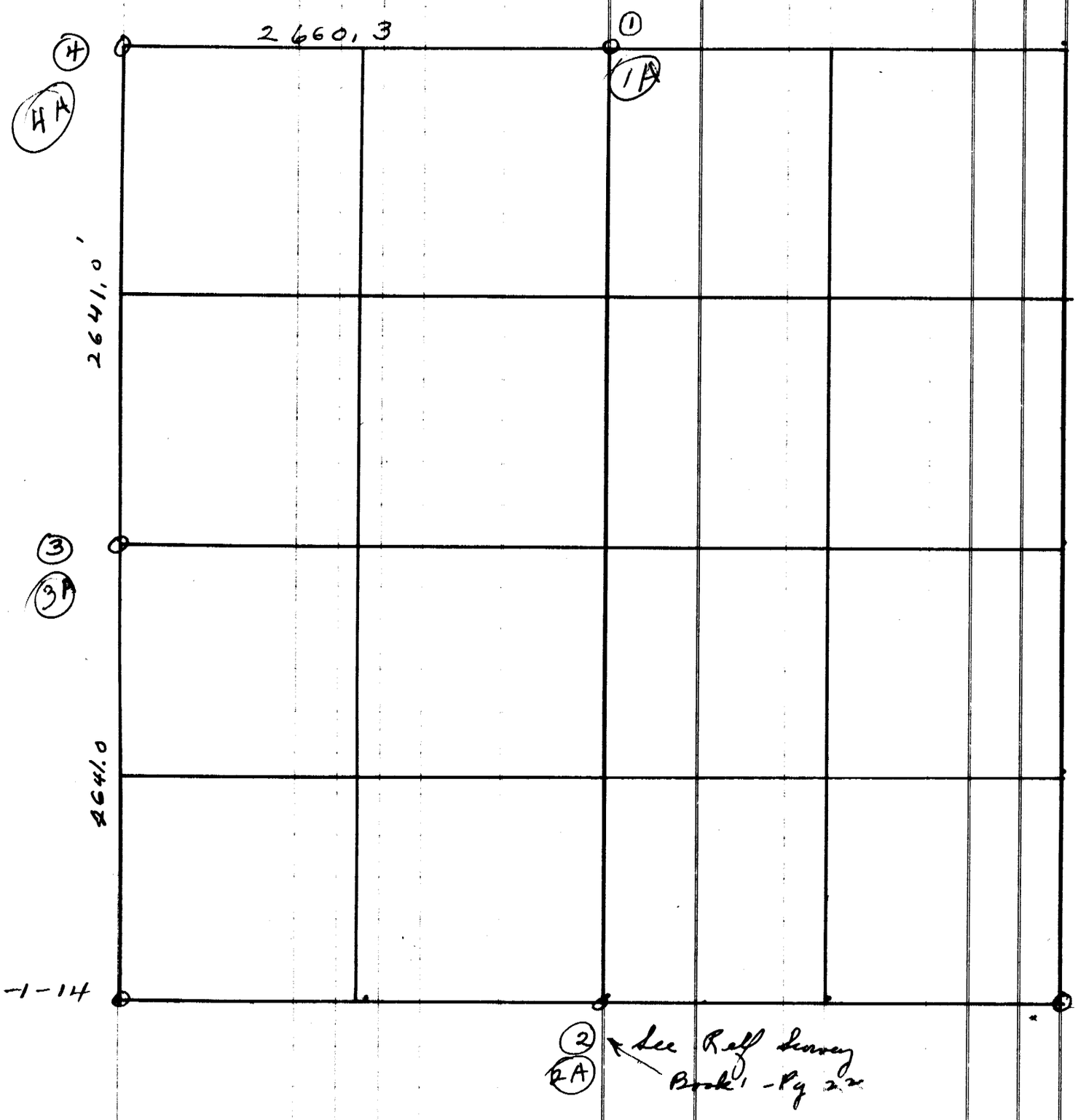

COUNTY LEVY.
General Fund.....Mills
Sinking " ..... "
Road " ..... "
Bridge " ..... "
Reg. B'd " ..... "
..... " ..... "
..... " ..... "
..... " ..... "
Total.....Mills

_____ County, Nebraska.

Precinct Tax $ c	Poll Tax $	City or Village Tax $ c	$ c	Total Tax $ c	Delinquent Taxes for $ c	$ c	$ c	Advertising Fees $ c	No. of Receipt	Date	By Whom Paid	P. O. Address	Here Write the Word "Paid"

(1) J. F. Relf survey 1916 - Book 1 - Page 22 - 1/4 corner stands 5 ft east of the north and south fence and 1322 ft south of the 1/16 corner. Set a hedge stake on the south side of stone which is about 2 ft under the surface of ground.

(3) - 8-53 - B & Dale I chained north 2 miles from SW Cor 35-20-14 - I make distance 10,564.0' Set temp. Cor. for No & So Meas. only Drove 1/2" X 8" Bolt on east edge of Black Top Hy 75
1. ℄ Black Top Bra W. 12.5' 2. B.P.P. Bra SW 53.3'
3 Near Cor. S.E. Cone. Wg - No 42.2' 4. Near Cor SW. Cone. Wg - NW. 53.4'

4. 8-53 - B & Dale - see note under (3) ⅊ No & So Meas. only Drove 1/2" X 8" Bolt on east side of Black Top
1. ℄ Black Top Bra W. 12.5. 2 Near Cor. S.E. Cone. Wg. Bra S.W. 41.1'
3. T.P. Bra S.E. 25.8' 4. So End C.M.P. Driveway N.E. 12.7'
5. No end C.M.P. driveway NW & 26.9' 6 B.P.P. N.W. 58.9'

(2A) - 3-18-54 Found Relfs Pipe standing on S.E. cor of lg Burned off Hy cor. Post. Fence E & W and No are on line.

(1A) B & Dale - 3-57 - Corner comes in Pasture - No. Fences near I measured in and dug large hole for cor. - covered 2' - Hy Stk on So. Side. I set Creosoted 2x6 x 5' on top stone
1. Nail 24" Boxelder SW 145.3' 2. 6" Locust W & W 109'
3. 20" Locust NW 156.0' 4 So 404.8' Cor. Post + W. D.P.
5. So 425.3' - 1" X 30" Pipe at No end of Hy row.

(4A) - 3-57 Set Sec cor @ Props Meas 4 ways - Mark on Black Top
1. Near Corner S.E. Cone. Wg. SW 31.5 2. T.P. S.E. 42.7
3. B.P. Pole NW 49.6' 4. No. end C.M.P. Drive culv 22.6
5

(5A) - 3-57 - Set 1/4 Cor on true line - Drove 1" x 2' Pipe
1. ℄ Black Top W 14.6' 2. B.T.P. S.E. 32.5'
3. Near Cor S.E. Cone. Wg - NW & 41.7 4. Near Cor. S.E. Wg NW 54.6'
5. P. Pole SW 55.2'

36-2-14

STATE LEVY.	
General Fund	Mills
School "	"
Univ'sity "	"
	"
Total	Mills

Tax List for the Year 19.....

IN WHOSE NAME ASSESSED	REAL PROPERTY, LANDS, AND TOWN LOTS						PERSONAL PROPERTY	CONSOLIDATED TAXES				No. of Road Dist.	Labor Tax		DISTRICT SCHOOL TAXES			
	Description	Sec. or Lot	Tn. or Blk.	Rng.	Acres	Value	Value	State		County					No. of Dist.	District Tax		Bond Tax	
						$	$	$	c	$	c		$			$	c	$	c

See (2) Sec 2-1-14

See (3) Sec 1-1-14

See (5) Sec 1-1-14

COUNTY LEVY.		
General Fund	.....	Mills
Sinking "	.....	"
Road "	.....	"
Bridge "	.....	"
Reg. B'd "	.....	"
..... "	.....	"
..... "	.....	"
..... "	.....	"
Total	.....	Mills

.....County, Nebraska.

Precinct Tax		Poll Tax	City or Village Tax				Total Tax		Delinquent Taxes for								Advertising Fees		No. of Receipt	Date	By Whom Paid	P. O. Address	Here Write the Word "Paid"
$	c	$	$	c	$	c	$	c	$	c	$	c	$	c	$	c	$	c					

STATE LEVY.
General Fund.....Mills
School " ..... "
Univ'sity " ..... "
.... "
Total.....Mills

1-3-14

Tax List for the Year 19.....

IN WHOSE NAME ASSESSED	REAL PROPERTY, LANDS, AND TOWN LOTS						PERSONAL PROPERTY	CONSOLIDATED TAXES				No. of Road Dist.	Labor Tax		DISTRICT SCHOOL TAXES		
	Description	Sec. or Lot	Tn. or Blk.	Rng.	Acres	Value	Value	State		County					No. of Dist.	District Tax	Bond T
						$	$	$	c	$	c		$			$ c	$
														(1) (1A)			
														See (14) See 6-3-15			
See (3) See 12							(2) (2A)							(13) See 9A See 6-3-15			

COUNTY LEVY.	
General Fund	Mills
Sinking "	"
Road "	"
Bridge "	"
Reg. B'd "	"
"	"
"	"
"	"
Total	Mills

_____ County, Nebraska.

Precinct Tax	Poll Tax	City or Village Tax		Total Tax	Delinquent Taxes For				Advertising Fees	No. of Receipt	Date	By Whom Paid	P. O. Address	Here Write the Word "Paid"
$ c	$	$ c	$ c	$ c	$ c	$ c	$ c		$ c					

(1) From survey of J. E. Daugherty made for Telephone Co in 1929 Stone at this corner refferenced as follows:— A Ford Axle N 45° W 71 lks distant and 3 ft. north of fence and 3 ft west of a 6" poplar tree. Further witnessed by a flat iron 1 inch wide. Riveted to a hickory buggy reach 1" sq. set N 45° E 71 links dist. and being 1 ft. east of a telephone pole.— a black walnut 6" dia. is east 6' and north 1 ft. Also set 2 bricks on south and west side of this marker.

(2) On above survey J. E. Daugherty found stone which he does not accept but describes earlier as follows.

Found a stone setting a 40.28 chs east of Sec cor. and in line with the north fence. Govt survey describes stone as being 20 x 8 x 2. This stone is 12" long by 6" thick and therefore not the original stone. References for stone are — Fence on North Cor. post Dist. 37.5'. Post on line South 38.5' This stone not excepted, as Govt (stone) by Daugherty. (I think cor. is OK-BCD)

(3) This corner reset by J. E. Daugherty but I (BC Dale) do not believe same has been set by the proper method. See surveyor record This is Range line and stone was reset by measuring in from east and west. No measurements were made on Range line as is only required by Govt rules. In 1924 I, (BC Dale) had this corner and road raised about 3 ft. At that time Wm Paul stated that the corner was there and was located close to a line running north near the west side of Concrete I Beam Bridge about 300 ft north of corner. (See (3A) Sec 6-3-15)

(1A) - 7-1939- Found corner covered 8"- Set small L. S. on top. Daugherty's MW witness-axle is level with ground- NE tie is better over. Witness Bro I place additional ties as follow

1. 6" Hg C.P. Bro NE 48.0'
2. Black T.P. Bro NE 47.0'
3. 10" Walnut Bro NE 51.1'
4. 1½" x 3' BP (2' E. C.P.) Bro SE 43.7'
5. 8" Hg C.P. Bro SE 42.2'
6. B.O. Pole Bro SW. 42.5'
7. B. T.P. Bro SE. 42.8'
8. 6" Hg C.P. Bro SW 41.2'
9. 2" x 3' BP (2' West C.P.) Bro SW. 42.3'
10. 5" Hg C.P. Bro NW. 41.3'
11. 12" Cottonwood Bro NW 43.8'

(2A) 7-1939 BC Dale - L.S. covered 8" Set small L. S. on top

1. 16d in CP Bro No 29.6'
2. 1¼" x 30" BP Bro No 33'
3. Fc Rem No Bro W. 15"
4. C.P. Bro So. 38.3'
5. 2" x 3' BP Bro So 33'

STATE LEVY.
General Fund.....Mills
School " ..... "
Univ'sity " ..... "
.... "
Total.....Mills

2-3-14

Tax List for the Year 19.....

IN WHOSE NAME ASSESSED	REAL PROPERTY, LANDS, AND TOWN LOTS					PERSONAL PROPERTY	CONSOLIDATED TAXES				No. of Road Dist.	Labor Tax	DISTRICT SCHOOL TAXES			
	Description	Sec. or Lot	Tn. or Blk.	Rng.	Acres	Value	Value	State		County			No. of Dist.	District Tax		Bond Tax	
						$	$	$	c	$	c		$	$	c	$	c
See ③ Sec 3																	See ③ Sec 12

COUNTY LEVY.	
General Fund	Mills
Sinking "	"
Road "	"
Bridge "	"
Reg. B'd "	"
"	"
"	"
"	"
Total	Mills

..... County, Nebraska.

Precinct Tax	Poll Tax	City or Village Tax	Total Tax	Delinquent Taxes For	Advertising Fees	No. of Receipt	Date	By Whom Paid	P. O. Address	Here Write the Word "Paid"
$ c	$	$ c	$ c	$ c $ c $ c	$ c					

(1) Sept 2 - 1939 - B. C. Dale - Found 1/4 Cor - Large limestone covered 3 feet & set 1/2" □ x 18" Reber near surface for corner.

1. 2" x 3' Pipe Bro So ~~33~~ (35)
2. 16"d 3" Hg C. P. Bro So. 34.3'
3. 4" Hg tree Bro So. 32.8' (16d)
4. Mo. and So. Hg. roots are on line.
5. 2" x 3' Pipe Bro Mo. 33'
6. 14" Hg tree (16d) Bro Mo. 27.4'
7. 10" Hg tree (16d) Bro NE 31.3'

Nov 1949 - Fe No 1 gone - Change to 1/2" x 30" Pipe So 35'

STATE LEVY.	
General Fund	Mills
School "	"
Univ'sity "	"
	"
Total	Mills

3- 3- 14

Tax List for the Year 19

IN WHOSE NAME ASSESSED	REAL PROPERTY, LANDS, AND TOWN LOTS						PERSONAL PROPERTY	CONSOLIDATED TAXES				No. of Road Dist.	Labor Tax	DISTRICT SCHOOL TAXES			
	Description	Sec. or Lot	Tn. or Blk.	Rng.	Acres	Value	Value	State		County				No. of Dist.	District Tax		Bond Tax	
						$	$	$	c	$	c		$		$	c	$	c
(1B) (1) (1A)																		
(2A) (2)																		
Sec ② Sec 4 ..																		

COUNTY LEVY.	
General Fund	Mills
Sinking "	"
Road "	"
Bridge "	"
Reg. B'd "	"
"	"
"	"
"	"
Total	Mills

_____ County, Nebraska.

Precinct Tax	Poll Tax	City or Village Tax		Total Tax	Delinquent Taxes For	Advertising Fees	No. of Receipt	Date	By Whom Paid	P. O. Address	Here Write the Word "Paid"
$ c	$	$ c	$ c	$ c	$ c $ c $ c	$ c					

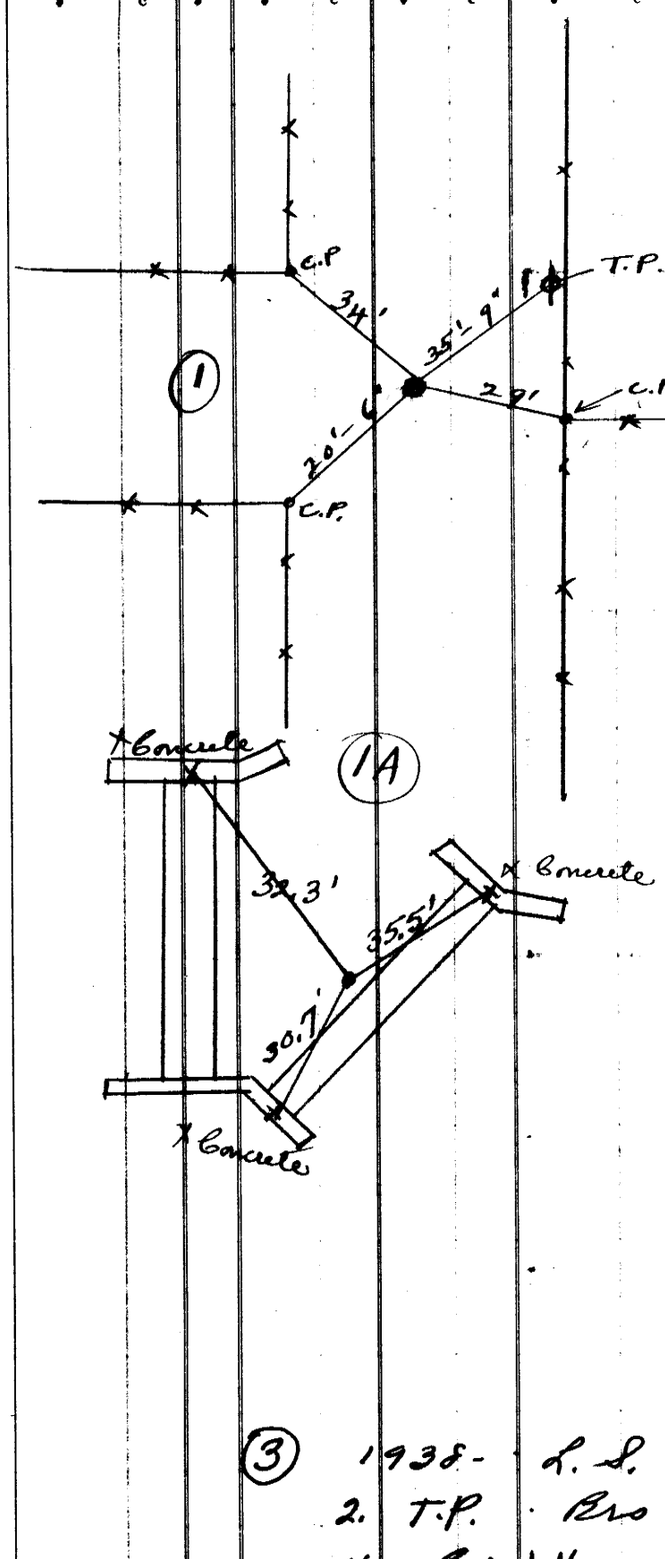

5-20-1926 - B.C. Hale

12 x 14 x 6 - Red Granite set down 6 inches
Stone later covered up by U.S. Hy #75 fill.
I am not positive that this stone was used
or found by state men as ℄ for road
but I believe it was. The ties given
was probably all removed on account of
widening of road at time of construction

(1B) 1938. Ahead of pave. set 1. 1"x 30" Iron Rd 50 E in Fc. 2. 1"x30" D.P. W N W 528'
3. 1" x 30" D.P. W S W 66.6'. Corner Slab is + and 1" Pipe. 4. W. edge Pave
Bro W. 9.6' - 5. Beg Expansion Joint Bro So. 22.7' - 6. Col is at Sta 315+71.6

(1A) - Ties on (1) were destroyed by road construction
Red granite covered 4 ft

(2) - 1934 - B.C. Hale - Found Broken Limestone buried
4 feet - Set 1¼" x 12" iron axle at surface.
Set ½" x 24" Gal. pipe West 33 ft
Set ⅝" x 24" iron rod East 33 ft in hedge line
X on west H.wall of concrete culvert bears S.W. 23.0 ft.
Stone is located at Sta 290+38 and 2.1 ft west of line ~~road~~
for pavement in 1934

(3) 1938 - L.S. even with surface. 1. - C.P. Bro N W 39.7'
2. T.P. Bro N W 38.9' - 3. 6" Walnut Bro N E 47.5'
4. Col Hy. Bro N E 45.1 - 5. C.P. Bro S E 37.8' - 6. W C.P. Bro S W 46.4'
July 1939 - In setting down large top stone, I found ~~[illegible]~~ underneath.
Large top stone broke in a [illegible] I set pointed stone over other
stone covered 10" - Point stone even with surface.
Add. witness - 1. 16d in 24" Boy elm Bro S W 41.8 - 2. 6" Walnut Bro N E 47.8
3. 1½" x 3' D.P. (2' West C.P.) Bro W S W 48.2' - 4. 18" Pine tree Bro W 62.2'
5. 1½" x 2' D.P (2' No C.P.) Bro N W 41.1'

(2A) 1938 - 1½" x 30" Drive Shaft Bro 50' E in Fc line - 2' So Hy line. after paving corner
is + and ½" pipe in slab. 1. W. Edge Pave. Bro W 8.5'
2. E edge Pave Bro E 11.5' 3. S.W. Col flume W. Wall Bro N W 30.8'
4. Beg Expansion joint Bro No 32.9' 5. C.P. Bro E. 42'

STATE LEVY.	
General Fund	Mills
School "	"
Univ'sity "	"
	"
Total	Mills

4 - 3 - 14

Tax List for the Year 19

IN WHOSE NAME ASSESSED	REAL PROPERTY, LANDS, AND TOWN LOTS						PERSONAL PROPERTY	CONSOLIDATED TAXES				No. of Road Dist.	Labor Tax		DISTRICT SCHOOL TAXES				
	Description	Sec. or Lot	Tn. or Blk.	Rng.	Acres	Value	Value	State		County					No. of Dist.	District Tax		Bond Tax	
						$	$	$	c	$	c		$			$	c	$	c
(3)							(4)							See (1) Sec. 3					
							5287.6'												
														See (2) Sec 3					
(1) (1A)														(2)					

COUNTY LEVY.	
General Fund	Mills
Sinking "	"
Road "	"
Bridge "	"
Reg. B'd "	"
"	"
"	"
"	"
Total	Mills

County, Nebraska.

Precinct Tax	Poll Tax	City or Village Tax	Total Tax	Delinquent Taxes For	Advertising Fees	No. of Receipt	Date	By Whom Paid	P. O. Address	Here Write the Word "Paid"
$ c	$	$ c	$ c	$ c	$ c					

(1) - 1938 - L. S. Southwest Cor. Sec 4 - 3 - 14 - 9"x 8"x 5" - I set down 5" under surface
Witness - 1. Black T. P. Bro N E 54.0' - 2. Cor Hg. Bro N E. 46.0'
3. Hg. Rem. No. Bro E. 30.5' - 4. Hg Rem. So. Bro E. 30.2'
5. 12" R. E. T. P. Bro S E 42.3' - 6. Hg. Rem W. Bro So 32.5'
7. Cor Hg Bro S.W. 50.0' - 8. Hg Rem So. Bro W. 34.0'
9. Fc Rem No Bro W. 30.8' - 10. - 7" Hg E. P. Bro N.W. 43.5'
11. Hg Rem E. Bro N. 33.0' 12 - Hg Rem W. Bro No 34.4'

(2) 1938 - Re established cor. after much digging. by Proportion from 4 corners each direction. Set long ties ahead of pavement grading.
1. + Iron Rod Bro W N Win Fc 62.1' 2. + Iron Rod Bro W S W - 2' So Hg - 68.2'
3. 1" x 3' B.P. in So Hg Bro E S E 52.6' 4. 9" Cor Hg tree Bro N E 48.0'
5. 14" Hg tree Bro E N E 64.0' — 6 corner Perpetuated in Slab by + and 1/2" B.P.
1. Cor at Sta. 264 + 00 2. E. Edge Slab Bro E. 2.6'
3. W. Edge slab Bro W. 17.4' 4 & Pave Bro W. 7.4'
5. Big Expansion joint Bro So 9.8' 6. NW Cor Conc. Wing Bro S E 33.7'
7. SW Cor Conc. Head Wing Bro N E 31.0'

(3) 4-23-1940 B & Dale Re-estab. Sec cor. on true line by prop mean. Set 6"x 6"x 14" Red stone - 1/2 Brick under and Painted red stone 8"x 8"x 2" on top.
1. 8" Oak E.P. Bro N E. 40.0' 2. 1 1/2" Pipe (8' E. of E.P.) Bro N.E. 45.1'
3. 24" Elm tree Bro E S E 64.9' 4. 5" Hg E.P. Bro S E. 44.5'
5. 1 1/2" Pipe Bro S E 46.0' 6. B.T.P. Bro S S E 59.7'
7. 5" Hg E.P. Bro S W 37.2' 8. 6" Post Bro N W 46.4'
9 Top & 24" C.M.P Bro S S E 23.2' 10. Top & 24" C.M.P. Bro S S W 22.5'

(4) - 4-23-1940 - B & Dale - I Re-estab - 1/4 cor on true line by prop mean. Set 12"x 4"x 16" Red stone with 6"x 8"x 8" red rock on top and quart bottle beside.
1. 1 1/2" Pipe Bro So. 33' 2. Hg row run So. Bro E. 1.0'
3. 18" Hg Stub E.P Bro S.S.E 9.1' 4. Large red rock Bro So. 8.7'
5. 18" Cotton wood tree Bro S E 32.5' 6. 5" Hg Fc Post Bro N N W 25.5'
7. Hg row run E. Bro So. 9.5'

(1A) May 1940 B & Dale Add. ties - Cor Stone covered 6" - I set Brick on top
1. 1 1/2" Pipe (6' E of Hg Cor) Bro N E 47.5' 2. 1 1/2" Pipe Bro N W (4' No. C.P.) 45.6'
3. 6" Hg E.P. Bro S E. 43.1' - 1956 - 1. P. Pole S W 46.0'

5-3-14

Tax List for the Year 19.....

STATE LEVY.	
General Fund.....	Mills
School "	"
Univ'sity "	"
....	"
Total.....	Mills

IN WHOSE NAME ASSESSED	REAL PROPERTY, LANDS, AND TOWN LOTS						PERSONAL PROPERTY	CONSOLIDATED TAXES				No. of Road Dist.	Labor Tax		DISTRICT SCHOOL TAXES				
	Description	Sec. or Lot	Tn. or Blk.	Rng.	Acres	Value	Value	State		County					No. of Dist.	District Tax		Bond Tax	
						$	$	$	c	$	c		$			$	c	$	c
(3)		2646.9'					(2)							See (3) See 4					
(1)																			
	5233.4'																		
See (4) See 6		5247.1'												See (1) See 4					

COUNTY LEVY.	
General Fund	Mills
Sinking "	"
Road "	"
Bridge "	"
Reg. B'd "	"
	"
	"
	"
Total	Mills

_____ County, Nebraska.

Precinct Tax	Poll Tax	City or Village Tax		Total Tax	Delinquent Taxes For	Advertising Fees	No. of Receipt	Date	By Whom Paid	P. O. Address	Here Write the Word "Paid"
$ c	$	$ c	$ c	$ c	$ c	$ c					

(1) Sept 2-1939 B C Dale. Found large nigger head even with surface I set it down to cover 6" - Placed 5/8" x 10" Bolt down on west side stone.

1. 2" x 4' Pipe in Cor of Hg Bro W. 33'
2. No 1 So Hg Bro W. 33'
3. Hgs run E and Fce are on line.
4. 2" x 3' T.P. Bro E. 33'
5. No and So Hgs Br E. 33'
6. 10" Hg tree Bro E. 32'
7. No Gate Post Bro NW 36.2'
8. Tall 6" Hg Cor Post of No. lane fence Bro NW 43.6'
9. 6" Hg - So Gate Post Bro SW 33.4'

(2) Jan 1940 - Found 1/4 Cor B C Dale. Red Stone covered 30" - I set 6"x6"x16" Red stone on top and Brick.

1. 8" Hg W. Gate Post Bro NW 25.2'
2. 6" Hg E. P. Bro No. 25.5'
3. Fce run No. & So. are on line
4. 1½" Pipe Bro No. 33.0'
5. 1½" Pipe Bro So. 33.0'
6. T.P. Bro S.E. 37.7'
7. Nail Top 9" Hg stump SSW 32.9'
8. Nail 5" Hg tree Bro N.E. 26.9'
9. Hg run W. Bro So. 33.0'

(3) - 4-1940 - B C Dale - Re-established Sec cor. on true line half way between 1/4 Sec. cors east and west @ 2646.9' - Set 9"x9"x16" Red rock with ½ Brick under and Brass. on top (Nemaha surveyor had corner tied - but cor & ties gone)

1. Fce run No. is on line
2. 6" Hg E.P. Bro No. 23.1'
3. 1½" Pipe Bro No. 33.0'
4. Govt B.M. Pipe Bro NNE 20.1'
5. E. Hg. row run So. Bro E. 33.0'
6. 1½" Pipe Bro S E 49.8'
7. Top ℄ 36" C.M.P. Bro S S E 29.5'
8. B.T.P. Bro SW 51.4'
9. 1½" Pipe Bro SW 53.8'
10. W. Hg row run So. Bro W. 33.0'
11. Hg run E. Bro So. 32.2'
12. 6" E.P. Bro SW 55.5'

add Fce 9-8-52 - Stone Covered 8"

1. B.P. Pole N E 44.6'
2. Top ℄ 36" C.M.P. S SW 34.4'
3. 6" Hg E P N N E 33.7' (All Pipes under (3) Same.

6-3-14

STATE LEVY.
General Fund.....Mills
School " ..... "
Univ'sity " ..... "
..... "
Total.....Mills

Tax List for the Year 19.....

IN WHOSE NAME ASSESSED	REAL PROPERTY, LANDS, AND TOWN LOTS						PERSONAL PROPERTY	CONSOLIDATED TAXES				No. of Road Dist.	Labor Tax		DISTRICT SCHOOL TAXES				
	Description	Sec. or Lot	Tn. or Blk.	Rng.	Acres	Value	Value	State		County					No. of Dist.	District Tax		Bond Tax	
						$	$	$	c	$	c		$			$	c	$	c

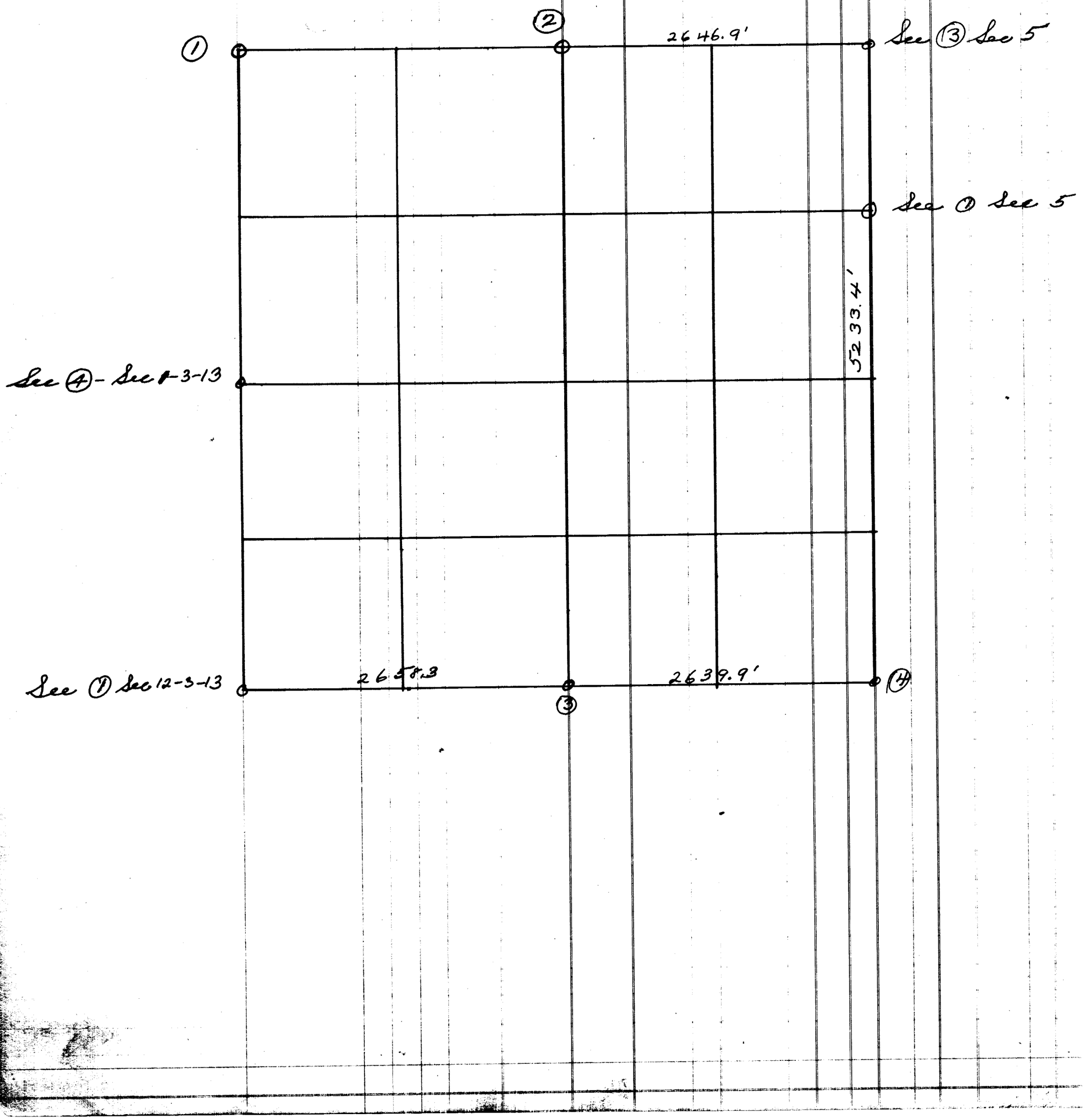

COUNTY LEVY.	
General Fund	Mills
Sinking "	"
Road "	"
Bridge "	"
Reg. B'd "	"
"	"
"	"
"	"
Total	Mills

_____ County, Nebraska.

Precinct Tax	Poll Tax	City or Village Tax	Total Tax	Delinquent Taxes for	Advertising Fees	No. of Receipt	Date	By Whom Paid	P. O. Address	Here Write the Word "Paid"
$ c	$	$ c	$ c	$ c	$ c					

(1) - Aug 25-1939 B.C. Dale - after much digging I found Corner. 3 pcs of limestone evidently original rock broken. I placed 2 largest pieces vertical on top of each other and placed 2"x 3' G.P. on W. side of stones. Stones setting in original black soil. Corner is 5271.4 ft east of the northwest corner of Sec 1-3-13 and 2635' east of 1/4 cor on north side Sec. 1-3-13. Corner is 2641.0' West of 1/4 corner on North side of Sec. 6-3-14 The Govt dist for this is 2684.9'

1. T.P. Bra E M E 69.5' 2. 7" Hg C.P. Bra M E 43.2'
3. 2"x 3' Pipe (3' No. C.P.) Bra M E 45.6' - 4. 4" Hg C.P. Bra S E (39.5)
5. 2"x 3' pipe (about 8' E C.P.) Bra S E (35.0) - 6. Fence run No Bra E. 19.5'
7. Fence run So. Bra E. 16.8'

(2) - Aug 25-1939 - B.C. Dale - Big nigger head covered 2" in E of road. Above 1/2"□ x 20" Rebar on So. Side.

1. Hg Row run No is on line 2. 9" Hg C.P. Bra No. 30.0'
3. 2"x 3' pipe Bra No. 33' 4 18" Hg. tree Bra N N W 30.0'
5. 12" Hg tree Bra line So. 32.6' 6. 2"x 3' Pipe Bra So (W side 12" Hg) 33'
7 Hedge Row run So Br. W. 26.0' 8. 7" Hg. C.P. Bra S.W. 33.8'
9. T.P. Bra S. E 42.8' - (9-8-52) Set Lg. Stone down to cover 12" with small Pc under. So Tree all gone

(3) - May 1940 - B.C. Dale - Found 1/4 Cor after meas. and much excavation. L.S. setting Vert, Covered 3 ft. I set 3 track pins on top each other over stone.

1. 5" Hg Post Bra So. 31.0' 2. 5" Hg Post Bra S.W. 42.7'
3. 4" W. gate Post Bra No. 31.0' 4. 6" Hg C.P. Bra N N E. 35.1'
5. Fence run No. Bra E. 14.3' 6. 1 1/2" Pipe Bra So. 93.0'

(4) May 9-1940 - B.C. Dale - I re-estab. Sec. cor. By Prop meas 4 ways, set cor at 5233.4 from No Sec cor. and 5247.1 from Sec Cor E. Cor comes on or near on least shoulder of Rdy. Set 1/2 Brick, Pin and Break.

1. Stone is in line with C. truss of steel Br. 2. So. End E. Br. truss above Bra No. 78.9'
3. 7" Cottonwood Bra E. 23.0' 4. 4" Hg C.P. Bra N E 22.0'
5. T.P. Bra E N E 54.1' 6. 1 1/2" Pipe Bra E. 33.0'
7. 7" Hg C.P. Bra N W 50.5'

7-3-14

Tax List for the Year 19.....

STATE LEVY.
General Fund.....Mills
School " ..... "
Univ'sity " ..... "
.... "
Total.....Mills

IN WHOSE NAME ASSESSED	REAL PROPERTY, LANDS, AND TOWN LOTS						PERSONAL PROPERTY	CONSOLIDATED TAXES				No. of Road Dist.	Labor Tax		DISTRICT SCHOOL TAXES			
	Description	Sec. or Lot	Tn. or Blk.	Rng.	Acres	Value	Value	State		County					No. of Dist.	District Tax		Bond Tax	
						$	$	$	c	$	c		$			$	c	$	c
See (1) See 12-3-13						See (3) See 6								See (4) See 6					
		26	58.3'					26	39	.9'									
(1)																			
(2) (2A)							(3)							See (2) See 8					

COUNTY LEVY.	
General Fund	Mills
Sinking "	"
Road "	"
Bridge "	"
Reg. B'd "	"
	"
	"
	"
Total	Mills

_____ County, Nebraska.

Precinct Tax	Poll Tax	City or Village Tax		Total Tax	Delinquent Taxes For				Advertising Fees	No. of Receipt	Date	By Whom Paid	P. O. Address	Here Write the Word "Paid"
$ c	$	$ c	$ c	$ c	$ c	$ c	$ c		$ c					

(1) Aug 24-1939 BC Dale - L.S. Covered 30" - Placed 2"x 30" G.P. on No side.

1. 2"x 3' G.P. Bro W. 33'
2. 12" Hg C.P. Bro W. 29.8'
3. Fc Rem W. Bro No 1'
4. 8" B.T.P. Bro NW 35.8'
5. Fc Rem E in line
6. 2"x 3' G.P. Bro E. 33'
7. 8" C.P. Bro E. 32'
8. 15" Elm Bro E. 53.8'
9. Hg rem No Bro E 31.5'
10. Hg rem No Bro W. 32.0'

(2) - May 1940 - BC Dale - Re establ. Sec cor on true range line 2635.7 ft north of 1/4 Cor 1/2 mile So. - Set 1/2 Brick, Pin and Bench.

1. 6" Hg C.P. Bro S E 39.7'
2. T.P. Bro S.W 48.5'
3. 2" Pipe Bro SW 46.3'
4. 6" Hg C.P. Bro NW 41.9'
5. T.P. Bro NNW 54.7'
6. Cor. Hg. Stub Bro N E 48.7'
7. 2" Pipe Bro S E (4' So C.P.) 41.3'
8. Cor Hg Stub Bro SW 44.7'

(3) - May 1940 - BC Dale - Found 1/4 Cor L.S. - Thin limestone set Vertical. Covered 3" I set 2"x 32" Pipe over stone.

1. Hg row south in line
2. Hg row rem No. Bro. E. 1.5'
3. 8" Cor Hg. Stub C.P. Bro No. 35.1'
4. 2"x 3' Pipe Bro No. 33.0'
5. 10" Hg tree Bro NW 37.0'
6. 6" Hg C.P. Bro So. 29.7'
7. 1 1/2" Pipe Bro So 33.0'?
8. Hg rem W. Bro No 31.5'
9. Hg rem E. Bro No. 35.5'

24 - Aug 54 - BC Dale L.S Covered 12" - Set Brick on top

add 1. B.P. Pole S E 44.1'
2. Hg C.P. N E. 51.9' (Near 8" C.P.)

STATE LEVY.
General Fund..................Mills
School " .... "
Univ'sity " .... "
.... "
Total...........Mills

8-3-14

Tax List for the Year 19..........

IN WHOSE NAME ASSESSED	REAL PROPERTY, LANDS, AND TOWN LOTS						PERSONAL PROPERTY	CONSOLIDATED TAXES		No. of Road Dist.	Labor Tax		DISTRICT SCHOOL TAXES		
	Description	Sec. or Lot	Tn. or Blk.	Rng.	Acres	Value	Value	State	County				No. of Dist.	District Tax	Bond Tax
						$	$	$ c	$ c		$			$ c	$ c

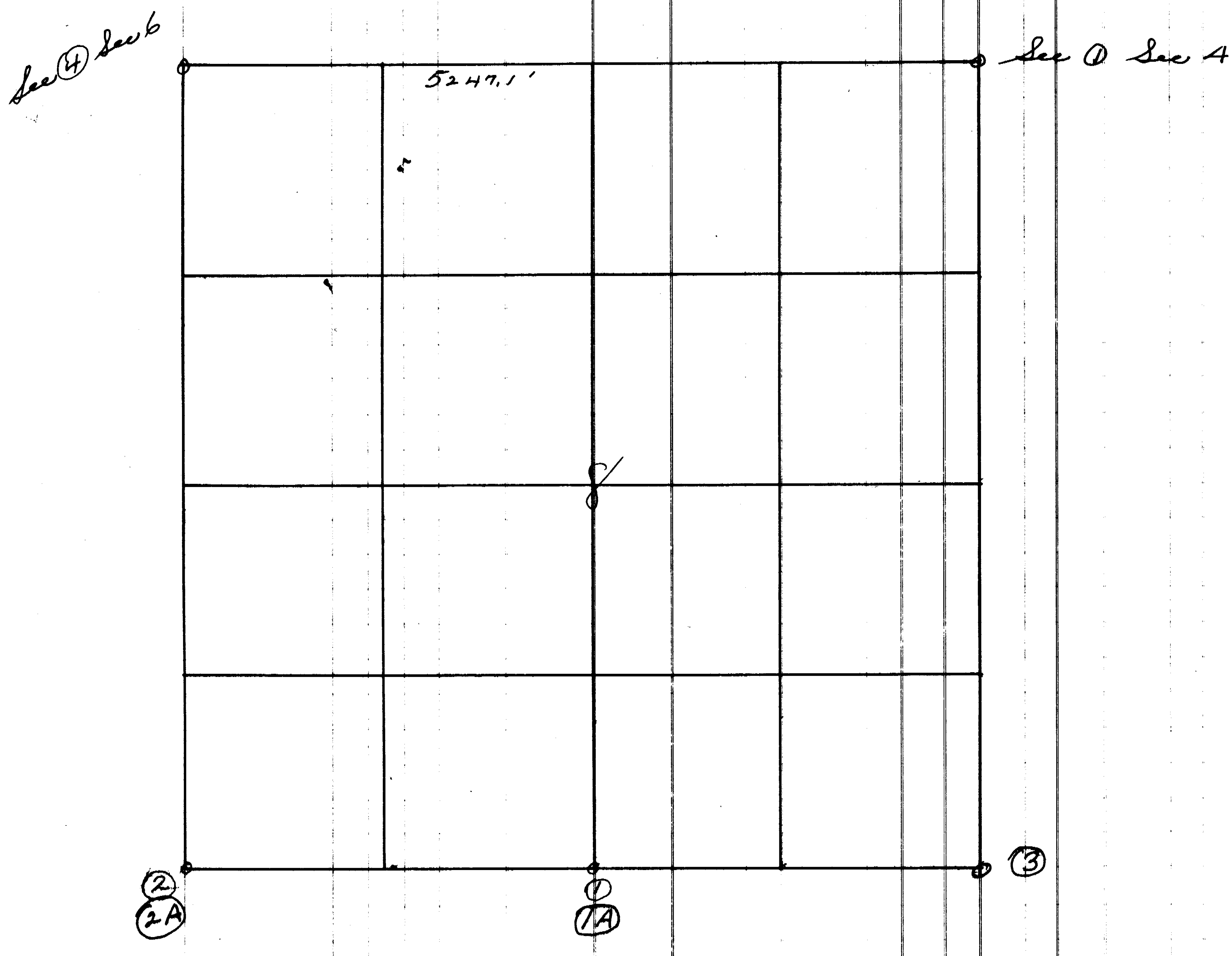

COUNTY LEVY.
General Fund.....Mills
Sinking " ..... "
Road " ..... "
Bridge " ..... "
Reg. B'd " ..... "
..... " ..... "
..... " ..... "
..... " ..... "
Total.....Mills

.....County, Nebraska.

Precinct Tax	Poll Tax	City or Village Tax		Total Tax	Delinquent Taxes For				Advertising Fees	No. of Receipt	Date	By Whom Paid	P. O. Address	Here Write the Word "Paid"
$ c	$	$ c	$ c	$ c	$ c	$ c	$ c		$ c					

(1) Shildneck survey 1921 – Book 1 – Page 52 – The 1/4 cor. stone was badly crushed so placed a red rock about 13" long, 4" thick and 11" wide at Top and 5" at bottom marked x on top of original stone. From this corner the north hedge row was about 33' dist. and the South one about 31 1/2 ft. – See 1A

(2) Shildneck survey 1921 – Book 1 – Page 52 – Govt stone from which a 36" cottonwood bears about N 35° E, 43 ft. and a 36" cottonwood stump about N 61° W, 71 ft. Each of 2 fences running east were about 30 ft from ¢ of road. – See (2A)

(1A) 7-1939 – BB Vale – Found Red Rock set by Shildneck near Fc. Many pcs of L.S. in Hole. Set pcs in hole and reset red rock with point up – To cover 1"
1. 16d in 14" End Hg tree Bro So 31.5' (Cor Hg.) 2. Hg nail So. in w line.
3. 1 1/4" x 3' D.P. Bro So. 30.4' 4. 2" x 3' D.P. Bro No. in Fc line 34.0'

(3) 7-1939 – BB Vale – Found Pcs original L.S in original soil buried 5'. Corner fits hedge lines well. I chained from cor 1/2 So to corner 1 mile north which could place corner about 5' south of location found. I set 3/4" x 30" D.P. in ground and another 3/4" x 30" D.P. to come to surface.
1. 16d C.P. Bro S E 46.1' (in 5" Hg C.P.) 2. 1 1/4" x 3' C.P. Bro S E (2' E of C.P.) 46.7'
3. Hg nail So Bro E. 34.0' 4. 7" Hg C.P. Bro N.E. 47.8'
5. 1 1/2" x 4' D.P. (2' E of C.P.) Bro N E 49.2 6. Hg nail W. Bro No. 34'
7. 16d in 8" Hg C.P. Bro N W 46.6' 8. Hg nail So Bro W. 31.8'
9. 16d in 3" Hg C.P. Bro S W 46.9' 10. 16d nail So. End W. Br. cap Bro E. S. E. 26.0
11. 16d nail in No end W. Br. cap. Bro E N E 27.0
Corner is 2645.7' No. of 1/4 Cor So an 5275 ft So of Sec. Cor. No.

(2A) 7-1939 BB Vale – Shildneck witnesses gone. I measured in from No and West – distances given by Shildneck and found L.S. covered 30". I set 1 1/4" x 30" D.P. on top.
1. 16d in No. Br. Cap W end Bro S S W 19.6' 2. 16d in No Br. cap East end Bro S S E 13.5'
3. T.P. Bro S E 42.0' 4. 16d in C.P. Bro S E 36.1'
5. 16d in 3' Cottonwood Bro E N E 69.6' 6. Hg nail No Bro E 30.8'
7. Hg in 8" Hg C.P. Bro N E 44.5' 8. 16d in 6" Hg C.P. Bro N W. 48.4
9. T.P. Bro N W 52.9' 10. Hg nail No Bro W. 36.0'
11. 16d in 4" Hg C.P. Bro S W. 52.2' 12. Hg nail So Bro W. 36.0'
13. 2 Row Big cottonwoods run E. Bro No. 33.9' 14. 1" x 3' D.P. – 2" No C.P. Bro N E 45.5'
15 1" x 3' D.P – 2" No C.P. Bro N W 49.6

STATE LEVY.	
General Fund	Mills
School "	"
Univ'sity "	"
	"
Total	Mills

9-3-14

Tax List for the Year 19.....

IN WHOSE NAME ASSESSED	REAL PROPERTY, LANDS, AND TOWN LOTS					PERSONAL PROPERTY	CONSOLIDATED TAXES		No. of Road Dist.	Labor Tax		DISTRICT SCHOOL TAXES		
	Description	Sec. or Lot	Tn. or Blk.	Rng.	Acres	Value	State	County				No. of Dist.	District Tax	Board Tax
						$	$ c	$ c		$			$ c	$ c
See ① See #4											See ② See 4			
											① ①A			
See ③ Sec 8											③			
											②			

General Fund	Mills
Sinking "	"
Road "	"
Bridge "	"
Reg. B'd "	"
"	"
"	"
Total	Mills

_____ County, Nebraska.

Precinct Tax	Poll Tax	City or Village Tax		Total Tax	Delinquent Taxes For	Advertising Fees	No. of Receipt	Date	By Whom Paid	P. O. Address	Here Write the Word "Paid"
$ c	$	$ c	$ c	$ c	$ c $ c $ c	$ c					

(1) — 1/4 Corner — B.C. Hale 1934 — Found lime stone 1 feet deep
Set 1½" x 14" gal pipe over ¾ in rod.
Drove ¾ inch gas pipe 33 ft east and 33 ft west
Nail in Top 6" hedge post bears S.W. 47.4 ft
Nail in N Gate Post bears W 39.2 ft
Nail in corner post bears east 32.6 ft
Stone is 5' N of hedge running West. — See (1A)

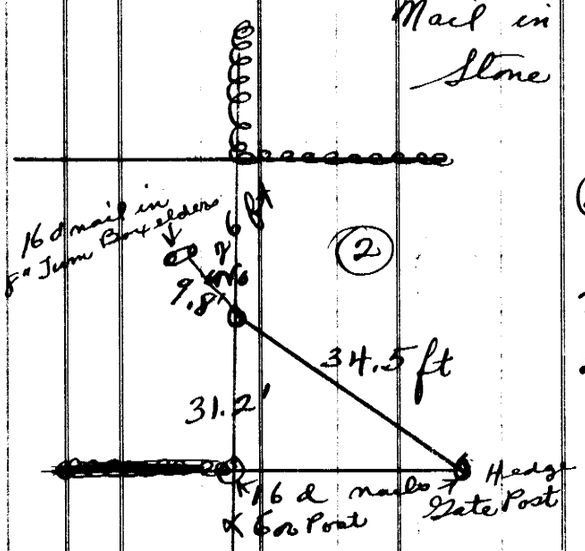

(2) — B.C. Hale 1934 — Broken Limestone covered 10 inches —
I set piece Gray granite on top. — Covered 2"
1 — 1934 — 1. 16d in E Term Box elder Bro No 9.8'
2. 16d in 4" Hg C.P. Bro No 26.0' 3. 16d in Term Box elder Bro N E 27.3'
4. 1½" x 30" D.P. Bro So 33' 5. 1¼" x 3' D.P. Bro N on Hg Rac 28'
6. Hg Fce No & So Br E 15"

(3) — 1938 — I re established cor by proportionate measurements from stones in 4 directions before pavement was laid — Dug a hole 16 feet square and 5' deep. No evidence found. Corner perpetuated in pavement by 5" + and ¾" D.P. — D.P is 5" east of ℄ of Pavement.
1. Cor. located at Sta 211+21 2. ℄ Pave Bra W 5"
3. Large expansion joint Bro No 1.5' 4. N E Cor Conc Wing Bro S W 39.9
5. S E Cor. concrete wing Bro N W 44.4' 6. + Iron Rd Bra W N W in Fc 58.9
7. + Iron Rod Bra W S W - 4' No Fc - 57.5' 8. 1" x 3' D.P. Bro E. S E in Hg Fc 55.0'

(1A) — 1938 — Ahead of paver I drove 1. 1¼" Axle x 30" — 50' W. 2. Fc Rem W. Bro So. 2.5'
3. Hg Stump Rem W. Br So. 6.5' 4 1½" x 1½" shaft Bro E 50'
5 Fc Rem E. Bro So 2.5' 6. ¾" pipe steel standing 33' E.
Cor. Perpetuated by + in pavement and ¾" D.P.
1. E edge Pave Bro E 5.1' 2. ℄ Pavement Bra W. 4.9'
3. Cor at Sta 237+59 4. Large Exp. joint Bro No 22.3'
5. 16d in C.P. Bra E 37.5' 6. 16d in C.P. Bro W. 44.5'

10-3-14

STATE LEVY.

General Fund.....Mills
School " ..... "
Univ'sity " ..... "
..... "
Total.....Mills

Tax List for the Year 19.....

IN WHOSE NAME ASSESSED	REAL PROPERTY, LANDS, AND TOWN LOTS						PERSONAL PROPERTY	CONSOLIDATED TAXES				No. of Road Dist.	Labor Tax		DISTRICT SCHOOL TAXES		
	Description	Sec. or Lot	Tn. or Blk.	Rng.	Acres	Value	Value	State		County					No. of Dist.	District Tax	Bond Tax
						$	$	$	c	$	c		$			$ c	$ c
See (2) See 4														See (3) See 3			
See 1 Sec 9														(1)			
See (3) Sec 9														(2)			

(3)

Mills
Road " " "
Bridge " " "
Reg. B'd " " "
" " "
" " "
Total.....Mills

.....County, Nebraska.

190

Precinct Tax	Poll Tax	City or Village Tax		Total Tax	Delinquent Taxes For				Advertising Fees	No. of Receipt	Date	By Whom Paid	P. O. Address	Here Write the Word "Paid"
$ c	$	$ c	$ c	$ c	$ c	$ c	$ c	$ c	$ c					

(1) R. O. Adams Survey 1932 — Found 1/4 cor. limestone. Set 1" iron pipe and deposit a marked brick from which, a hedge row running north and south is east 33 ft. A hedge row running north and south is west, 33 ft. A corner fence post bears west, 32.0 ft. Set 1" iron pipes east and west 33 ft. dist.

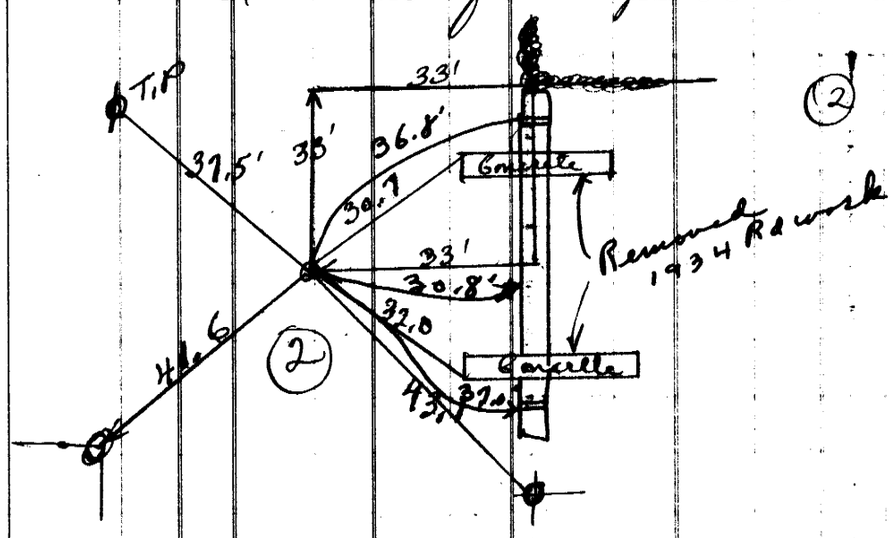

(2) — Field 1934 — B.C. Dale — Found limestone buried 36 inches

(3) 1-14-59 B.C. Dale Set cor. @ 2640.7' from Sec. Cor. - Cor. comes on Little muddy br. floor. Drove 3/4" x 5" bolt in floor.

1. End 90 ft. truss brs. W. 3.35'
2. So. side br. floor So 7.0'
3. No. " " " No. 13.8'
4. East end of approach span E 28.4'
5. S.E. Cor. Br. Batter Post Plate S.S.W. 9.2'
6. N.E. " " " " " NNE 15.5'

M-3

Tax List for the Year 19.....

[illegible]	.....Mills
School "	..... "
Univ'sity "	..... "
.....	..... "
Total	.....Mills

IN WHOSE NAME ASSESSED	REAL PROPERTY, LANDS, AND TOWN LOTS						PERSONAL PROPERTY	CONSOLIDATED TAXES				No. of Road Dist.	Labor Tax		DISTRICT SCHOOL TAXES		
	Description	Sec. or Lot	Tn. or Blk.	Rng.	Acres	Value	Value	State		County					No. of Dist.	District Tax	Bond Tax
						$	$	$	c	$	c		$			$ c	$ c

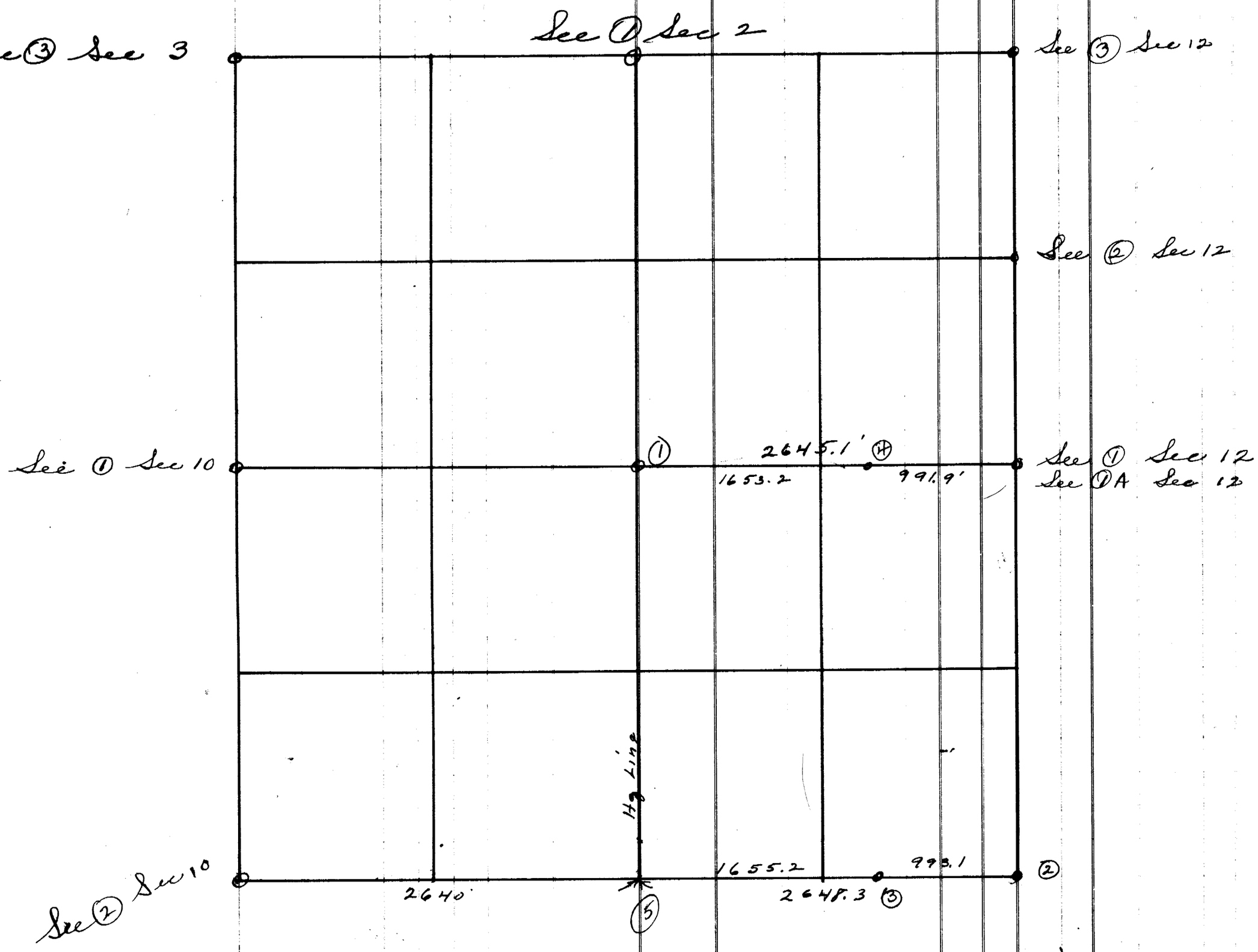

COUNTY LEVY.	
General Fund	Mills
Sinking "	"
Road "	"
Bridge "	"
Reg. B'd "	"
"	"
"	"
"	"
Total	Mills

_____ County, Nebraska.

Precinct Tax	Poll Tax	City or Village Tax	Total Tax	Delinquent Taxes for	Advertising Fees	No. of Receipt	Date	By Whom Paid	P. O. Address	Here Write the Word "Paid"
$ c	$ c	$ c	$ c	$ c	$ c					
	(1)	8-17-1950 - Found L.S. at Center Sec				11-3-14 - L.S. Covered 14" - I set Brick on top				
		1. Hg No & So is on line				2. Fc run E. Bro So. 3'				
		3 Hg Fc run W. is on line				4. - 12" Hg tree Bro So 2.5'				
		5. L.S is on No. side of dead Hg. tree								
	(4)	8-17-1950 Set Iron Pipe on true line for division line of 100 rds & 60 rds								
	(2)	8-17-1950 - Set Temp. Cor. for E. & W. Measurement only - Drove 40 d spike								
		1. Stop sign Post SE 35.8'				2. Mail Box Post SW 29.8'				
		3. C.P. NE 47.8'				4 Stop sign Post NW 42.7'				
	(3)	8-17-1950 - Set Temp Cor for 60-100 Rds on east and West line only								
		1. Fence Post SW 43.1'				2. Fc Post SE 47.9'				
		3. Fc Post NW 42.0'								
	(5)	B.C Dale 1-14-59 Drove 1"x20" pipe with 1"x6" bolt on top								
		1. Hg. row No & Fc So. on line				4. 10" Hg. tree No. 54.3				
		2. 1¼" Shaft No 33'				5. 6" Cor. P. So. 34.6'				
		3. 7" Cor. P. No. 32.0'								

STATE LEVY.
General Fund.....Mills
School " ..... "
Univ'sity " ..... "
..... "
Total.....Mills

12-3-14

Tax List for the Year 19.....

IN WHOSE NAME ASSESSED	REAL PROPERTY, LANDS, AND TOWN LOTS						PERSONAL PROPERTY	CONSOLIDATED TAXES		No. of Road Dist.	Labor Tax		DISTRICT SCHOOL TAXES		
	Description	Sec. or Lot	Tn. or Blk.	Rng.	Acres	Value $	Value $	State $ c	County $ c		$		No. of Dist.	District Tax $ c	Bond Tax $ c
						See (2)	See 1					See (3)	See 1		
(3) (3A) (3B)															
(2)															
(1) (1A) (1-B)												See (4)	See 7-3-15		
												See (5)	See 1-3-15		
See (2)	See 11					2656.3'	(4) (4A)					See (3)	See 1-3-15		

COUNTY LEVY.	
General Fund	Mills
Sinking "	"
Road "	"
Bridge "	"
Reg. B'd "	"
	"
	"
	"
Total	Mills

_____ County, Nebraska.

Precinct Tax	Poll Tax	City or Village Tax		Total Tax	Delinquent Taxes for				Advertising Fees	No. of Receipt	Date	By Whom Paid	P. O. Address	Here Write the Word "Paid"
$ c	$	$ c	$ c	$ c	$ c	$ c	$ c	$ c						

(1) From Notes of T. C. Daugherty 1929 Survey for Telephone Co.
This stone sets west of a straight line of hedge. 30 ft. dist. and in line with a wire fence on the west side.

(2) Chaining north I recover a 1/16 corner at 20.09 chains

(3) At 40.18 chains N of (1) locate 2 stones at a depth of 18 inches. One answers to the description of original stone as noted by Gov't. The other smaller stone seemed to be placed loose along side. I reference this stone by setting a gas pipe 2" x 2' long S 45° E 71 lks. dist. This point is in line with an apple tree row of small trees. Also set a Ford axle S 45° W 71 lks about 4 feet west of a fence post on the N.W. corner of Sec 11.

See new ties under (3 A)

(1) A R. O. Adams Survey 1932 — Found 1/4 cor. limestone. Set 1 inch iron pipe with marked brick from which, a hedge tree used as a corner fence post bears east 27.9 ft. A cor. fence post bears West 26.1 ft. A Boxelder tree 8" in diameter bears S.W, 43.6 ft. A Hedge row running west is in line with cor. Set 1" iron pipes for witness corners, east and west, 33 ft.

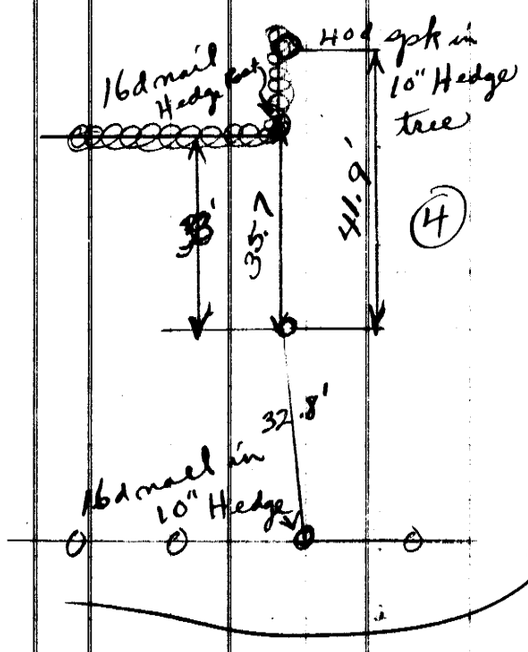

(4) B.C. Dale — 1934 — Limestone covered 10" — Set Limestone on Top.
This stone removed by graders 1934. I set 1" x 20" Pipe 33' No
Set 14" x 1 1/4 iron shaft on top of 5/8" x 10' pin.
Set 1" x 24" G.P. 33' South
5-17-1950 - Cor Zone - Ties gone.

(3A) L.S even with surface.
1. 2" G.P. Bra S E 47.0 - G.P. is 3.8' No. of No apple tree
2. No apple tree (4" dia) Bra S E 49.7'
3. T.P. Bra S.W. 42.8 4. 16d in 5" Hg G.P. Bra S.W. 44.2'
5. 1" G.P. Bra S.W. (about 6' West of C.P.) 48.0
6. 1 1/2" x 2' G.P. Bra N E 43.7'
7. 16d in No. Gate Post Bra N E 43.9'

3B - 5-1955 - add. 1. P.P. Pole N E 42.6' 2. 6" Hg G.P. S E 37.2'

(4-A) B.C. Dale All ties gone except 1" Rd. 23' No & COR. gone - drove 3/4" x 20" pipe and 1/2" x 8" Re. bar on top.
1. 1 1/4 x 30" pipe No. 40'
2. Fce. No. & So. on line
3. 7" C.P. No. 34.4
4. West Gate P. N.W. 36.2
5. P. Pole line west brs. No. 35.6'

(1-B) B.C. Dale 1961 3/4" bolt & nut cover 2" - Pipe tie west gone
1. Set 1 1/4" x 24" Pipe W. 33'
2. 16d nail 8" Hg. tree E. 34.1

STATE LEVY.	
General Fund	Mills
School "	"
Univ'sity "	"
	"
Total	Mills

13-3-14

Tax List for the Year 19.....

IN WHOSE NAME ASSESSED	REAL PROPERTY, LANDS, AND TOWN LOTS					PERSONAL PROPERTY	CONSOLIDATED TAXES		No. of Road Dist.	Labor Tax		DISTRICT SCHOOL TAXES		
	Description	Sec. or Lot	Tn. or Blk.	Rng.	Acres	Value	Value	State	County			No. of Dist.	District Tax	Bond Tax
						$	$	$ c	$ c		$		$ c	$ c
See (2) Sec 11		26	56.3			See 4 Sec 12					See	(3)	See 7-3-15	
(1) (1A)		2	50.1			See (1) Sec 24		See 2 Sec 24			See (1) Sec 18-3-15			

COUNTY LEVY.	
General Fund	Mills
Sinking "	"
Road "	"
Bridge "	"
Reg. B'd "	"
"	"
"	"
"	"
Total	Mills

1.
193

County, Nebraska.

Precinct Tax	Poll Tax	City or Village Tax		Total Tax	Delinquent Taxes for				Advertising Fees	No. of Receipt	Date	By Whom Paid	P. O. Address	Here Write the Word "Paid"
$ c	$	$ c	$ c	$ c	$ c	$ c	$ c	$ c						

(1) R. O. Adams Survey 1932 - I Restore sec. cor. Set 1" iron pipe and deposit a marked brick from which - a corner fence post bears NW. 48.4 ft A corner fence post bears SW, 37.8 ft. A Tel. Pole bears N E 42.2 feet. A corner fence Post bears S. E 29.0 feet. An old tree row extending west is north 27.0 feet. Set 1" iron pipes S.45° E and S 45° W, 46.7 ft dist.

(1-A) B.C. Dale Adams cor. gone - new measurement from 1/4 cor. So. Side 13 to 1/4 cor. So. side 14 is 5297.1 against 5297.4 for Adams. - set 1" x 20" pipe 3/4 x 20" pipe on top.

1. So. edge of P. Pole line west brs. So. 33'
2. P. Pole S.W. 33' So - 33' W. - 44.9 S.W.
3. B.T.P. N.E. 44.5
4. R.C. Cal. Post N.E. 30.5
5. Top ℄ 18" cal. NNE. 33.7
6. " " " " N.W. 35.8
7. 6" Cor. P. N.E. 51.3

STATE LEVY.	
General Fund	Mills
School "	"
Univ'sity "	"
	"
Total	Mills

14-3-14

Tax List for the Year 19

IN WHOSE NAME ASSESSED	REAL PROPERTY, LANDS, AND TOWN LOTS						PERSONAL PROPERTY	CONSOLIDATED TAXES				No. of Road Dist.	Labor Tax		DISTRICT SCHOOL TAXES				
	Description	Sec. or Lot	Tn. or Blk.	Rng.	Acres	Value	Value	State		County					No. of Dist.	District Tax		Bond Tax	
						$	$	$	c	$	c		$			$	c	$	c
See (2) Sec 10														See (2) Sec 10					
														See (1) Sec 13					
(2A) (2)							(1) (1A) (1B)							See (2A)					

COUNTY LEVY.	
General Fund	Mills
Sinking "	"
Road "	"
Bridge "	"
Reg. B'd "	"
"	"
"	"
"	"
Total	Mills

County, Nebraska.

Precinct Tax	Poll Tax	City or Village Tax		Total Tax	Delinquent Taxes For	Advertising Fees	No. of Receipt	Date	By Whom Paid	P. O. Address	Here Write the Word "Paid"
$ c	$	$ c	$ c	$ c	$ c	$ c					

(1) R. O. Adams Survey 1932 — Found 1/4 cor. Limestone. Set 1" iron pipe and deposit a marked brick, from which a corner fence post bears NW. 41.2 ft. The west gate Post bears S.W. 32.2 ft. The east gate post bears SE 33.5 ft A corner fence post bears South 36.8 ft. Set 1" iron pipes North and South 33 ft.

(2) R. O. Adams Survey 1932 — Restore sec. cor. Set 1" iron pipe and deposit a marked brick, from which, A hedge row extending north is east 33 ft. A Hedge row extending west is south 28.6 ft. A Tel. Pole bears NW 31.0 ft. Set 1-inch iron pipes N 45° E and S 45° E 46.7 ft. dist

2A — Aug 55 - Cor. Some - Reset By ties and Measurement. - Stone 1" x 10" Bolt
1. P.P. SW 42.1 - all pipes gone - Old C.R. line NW only tie left
2. P.P. line E & W Bra So. 32.5'

(1A) Add 8-55 - 1. 18" Hg tree So 59.8' (164 nail) 2. Hg So on line
3. P.P. S.W. 41.3'

(2AA) Aug 55 - All ties gone - dug Big Hole - Chained in from 1/4 West to find Pipes Cover 2 ft. Set 3/4" x 18" Pipe on top.
1. P.P SW 35.3' 2. P.P. line East Bra So. 32.5'
3. So. end 18" CMP SW 21.8' 4. No. End 18" C.M.P. NW 24.9
5. So end 18" CMP E & SE 64.4' 6. W. Hg Row So Bra W. 19.0'

(1-B) B.C. Dale set 1/2" x 12" bolt on top of Adam's pipe covered 12"
1. 1" pipe So. 33' on W. side Cor. P.
2. 5" Hg. Cor. Post So. 32.7
3. 8" Post So 43.1
4. ℄ P. Pole line bears So. 32.5
5. R.C.T.P. - 9" N.W. 45.1
6. 6" Cor. Post N.W. 45.8
7. Hg. Row So. on line

15-3-14

Tax List for the Year 19.....

STATE LEVY.	
General Fund.....	Mills
School "	"
Univ'sity "	"
.....	"
Total.....	Mills

IN WHOSE NAME ASSESSED	REAL PROPERTY, LANDS, AND TOWN LOTS						PERSONAL PROPERTY	CONSOLIDATED TAXES				No. of Road Dist.	Labor Tax		DISTRICT SCHOOL TAXES			
	Description	Sec. or Lot	Tn. or Blk.	Rng.	Acres	Value	Value	State		County					No. of Dist.	District Tax		Bond Tax	
						$	$	$	c	$	c		$			$	c	$	c
See (3) Sec 9														See (2) Sec 10					
(2)																			
See 3 Sec 16														See (2) Sec 14					
							(1)												

COUNTY LEVY.	
General Fund	Mills
Sinking "	"
Road "	"
Bridge "	"
Reg. B'd "	"
"	"
"	"
"	"
Total	Mills

..... County, Nebraska.

Precinct Tax	Poll Tax	City or Village Tax		Total Tax	Delinquent Taxes For				Advertising Fees	No. of Receipt	Date	By Whom Paid	P. O. Address	Here Write the Word "Paid"
$ c	$	$ c	$ c	$ c	$ c	$ c	$ c	$ c	$ c					

(1) R. O. Adams Survey 1932 — Located original govt. 1/4 cor. as determined by the statement of G. N. Montgomery resident of the N E 1/4 N E 1/4 of Sec 22 who states that the corner stone which is now removed was originally located at a point in line with the north and south hedge rows and 28 feet south of the north hedge. Restore corner. Set 1" iron pipe and deposit a marked brick from which. The corner of hedge row running north and west is north 28.0' dist. The cor. of hedge rows running east and south is south 29.8 ft. Set 1" iron pipes north and south 33 ft. dist.

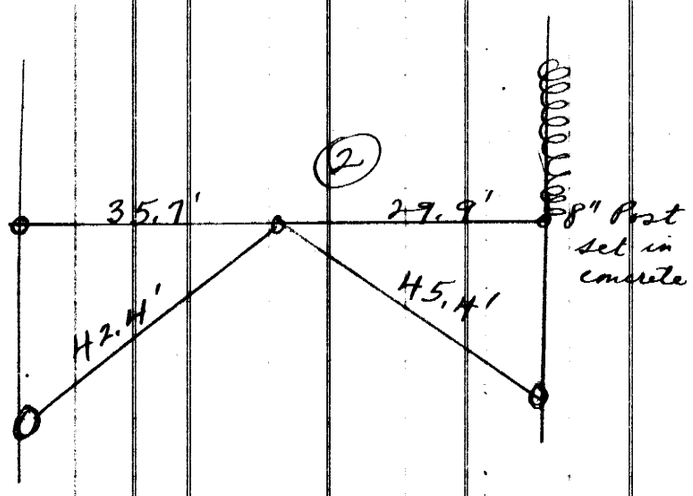

(2) - BB Dale 1934 Found L. S. setting north and south covered 3 inches. - Stone 1 foot North of fence line west and Hedge line east - Set iron rods 33 ft east and west of stone - East rod is an old Ute screw eye bolt. Drove 1 1/2" x 14" iron shaft south of stone.

STATE LEVY.	
General Fund	Mills
School "	"
Univ'sity "	"
	"
Total	Mills

16-3-14

Tax List for the Year 19.....

IN WHOSE NAME ASSESSED	REAL PROPERTY, LANDS, AND TOWN LOTS						PERSONAL PROPERTY	CONSOLIDATED TAXES				No. of Road Dist.	Labor Tax		DISTRICT SCHOOL TAXES				
	Description	Sec. or Lot	Tn. or Blk.	Rng.	Acres	Value	Value	State		County					No. of Dist.	District Tax		Bond Tax	
						$	$	$	c	$	c		$			$	c	$	c
See (3) Sec 9							See (2) Sec 9							See (3) Sec 9					
(1) (1A)														See (2) Sec 15					
See (2) Sec 17		(2)												(3) (3A)					

COUNTY LEVY.	
General Fund	Mills
Sinking "	"
Road "	"
Bridge "	"
Reg. B'd "	"
"	"
"	"
"	"
Total	Mills

_____ County, Nebraska.

Precinct Tax	Poll Tax	City or Village Tax	Total Tax	Delinquent Taxes for	Advertising Fees	County Treasurer's Entry of Payment of Taxes: No. of Receipt	Date	By Whom Paid	P. O. Address	Here Write the Word "Paid"
$ c	$	$ c	$ c	$ c	$ c					

(1) P. O. Adams Survey 1932 – Found 1/4 cor. limestone – Set 1" iron pipe and deposit a marked brick, from which. A corner fence post bears East, 33 ft. A fence post bears west 35.5 ft. and south 3.4 ft. Set 1" iron pipe east and west 33 ft dist.

(2) – Found 1/16 corner – L. S Covered 4"
Witness – 1. Hg. Row Rem No Br W. 6.0' – 2. Fc Rem No Br W. 1.0'
3. Fc rem. So Br W. 1.0' – 4. – P.P. Br S E 34.2'
5. W. Stake C.P. Br So. 25.9' – 6 – C.P. Br NNW 34.0
7. Hg. Stumps Rem. E. Br. No. 32.0'
11 – 1939 – BC Dale L S Covered 7" Set 2" Brush on stone
1. C.P. Br NNW 34.2 2. 1" Hex rod 2' long Br No. 33.0'
3. 3" Maple tree So 25.3'

(1A) May 1940 – BC Dale. Place add. ties. – Pipe covered 2".
1. I placed 1½" Pipe over Adams E. Pipe on No side 6P-33' 2. Placed 2' Pipe over Adams Pipe W 33.0'
3. Fc rem E. is on line. 4. Fc rem W. Br So. 2.0'
5. Hg rem No. Br W. 30.1' 6. Hg rem So. Br E. 33.0'

(3) 1938 – BC Dale – I re established cor. By Prop. meas to cor in 4 directions. I dug larger hole 10 feet deep for corner. Corner Marked Centerline of Pavement 44.1'

1. 24" Elm Br N E 73.2' 2. 18" Ash tree Br NNE 61.3'
3. P.P. Br SW 48.2' 4. Cor is 58" E of East edge Pavement. E. of Pave.
(3A) Rod gone – reset Cor. Drove 1½" x 30' Shaft. Brange gear on top. Cor is E. of Pave.
1. East edge 20' Pave. Br W 4.0' 2. P.P. S.W. 56.1'
3. Cor of Pave Joint S W 5.1' 4. P.P. S E 42.6'
5. P.P. Guy P. NNE 55.4'

STATE LEVY.
General Fund.....Mills
School " ..... "
Univ'sity " ..... "
..... "
Total.....Mills

17-3-14

Tax List for the Year 19.....

IN WHOSE NAME ASSESSED	REAL PROPERTY, LANDS, AND TOWN LOTS						PERSONAL PROPERTY	CONSOLIDATED TAXES					DISTRICT SCHOOL TAXES				
	Description	Sec. or Lot	Tn. or Blk.	Rng.	Acres	Value	Value	State		County		No. of Road Dist.	Labor Tax	No. of Dist.	District Tax		Bond Tax	
						$	$	$	c	$	c		$		$	c	$	c
See (2) Sec 8						See (1) Sec 8							See (3) Sec 9					
(1)													See (1) Sec 16					
See (2) Sec 19													(2)					

COUNTY LEVY.		
General Fund	Mills	
Sinking "	"	
Road "	"	
Bridge "	"	
Reg. B'd "	"	
	"	
	"	
	"	
Total	Mills	

_____ County, Nebraska.

Precinct Tax $ c	Poll Tax $	City or Village Tax $ c	$ c	Total Tax $ c	Delinquent Taxes For $ c	$ c	$ c	Advertising Fees $ c	No. of Receipt	Date	By Whom Paid	P. O. Address	Here Write the Word "Paid"
	(1)	Sept 21- 1939- BC Hale - Found L.S. 1" under surface - badly damaged and broken into 2 pieces - Most of stone worn away. I set a 1"x3' pipe to cover 6" with stake inside. Placed 2 Pcs of L.S on No. and So. sides of pipe.											
		1. 36" Cottonwood tree Bro W 24.9'							2. 2"x3' Pipe Bro W. 23.0'				
		3. 2"x3' Pipe Bro E. 33.0'							4. 6" B.T.P. Bro E. 27.0'				
		5. 6" Hg C.P. Bro E. 27.8'							6. Hg run W and Fo. E. are on line.				
		7. No. and So. Hg row Bro W. 21.0'							8. 16d in 5" Hg post (2nd Post Sof C.P.) Bro S E. 322				
	(2)	- 10-26-49- Set S & Cor Sec 17 - Drove 3/4" x 16" Pipe with 3/4" x 5" Pipe on top. Cor. is 2.75' No. of line over 1/16 cor and S & Cor Sec 16.											
		1. 4" C P Bro S E			30.7'				2. P. Pole SW		41.9'		
		3 C. P. - NW			54.3				4 16" Maple - NW		55.6'		
		5 T. P - N E			42.5'				6. C.P. - N E.		45.9'		

STATE LEVY.	
General Fund	Mills
School "	"
Univ'sity "	"
	"
Total	Mills

18-3-14

Tax List for the Year 19

IN WHOSE NAME ASSESSED	REAL PROPERTY, LANDS, AND TOWN LOTS						PERSONAL PROPERTY	CONSOLIDATED TAXES						DISTRICT SCHOOL TAXES			
	Description	Sec. or Lot	Tn. or Blk.	Rng.	Acres	Value	Value	State		County		No. of Road Dist.	Labor Tax	No. of Dist.	District Tax		Bond Tax	
						$	$	$	c	$	c		$		$	c	$	c
See (2) Sec 7-3-14							See (3) Sec 7							See (2) Sec 8				
2635.7'																		
(2)														See (1) Sec 17				
(3) (4)					2645.5'		(1)							See (2) Sec 19				

COUNTY LEVY.	
General Fund	Mills
Sinking "	"
Road "	"
Bridge "	"
Reg. B'd "	"
	"
	"
	"
Total	Mills

_____ County, Nebraska.

Precinct Tax	Poll Tax	City or Village Tax		Total Tax	Delinquent Taxes For	Advertising Fees	No. of Receipt	Date	By Whom Paid	P. O. Address	Here Write the Word "Paid"
$ c	$	$ c	$ c	$ c	$ c	$ c					

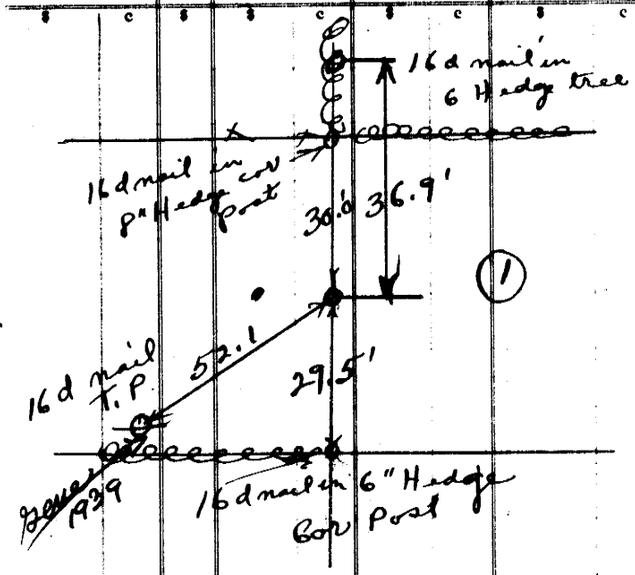

(1) - B. Hale 1934 - Found pieces old limestone corner. Set new limestone for corner.
1938 - L.S. Buried 10". ~~Set Pc gray granite on top.~~
Drove 1½" x 30" D.P. 33' No.
Oct 19 - 1939 - B. Hale. L.S. Covered 3"
1. Nail in C.P. Bro So. 29.6' 2. Nail T.P. Bro SW 35.2'
3. " Fc Post 3" Hg Bro NW 4 & 3-4. Nail 8" Hg C.P. Bro No 30.0'
5. Hg run No Bro E. 1.0. 6. Fc run So on line

(2). May 1940 B. Hale - Reset 1/4 Cor where pieces of old stone were found. Set Pin and Brush with ½ Brick below.
1. 2" Pipe Bro W. 33.0' 2. 6" Hg C.P. Bro W. 28.3'
3. Fc run W. on line 4. Hg run E. Bro No. 1.5'
5. - 1½" Pipe Bro E. 33.0' 6. Cor Hg tree Bro E. 33.2'
7. 10" Hg tree Bro E & N E 36.8'

(3) - May 1940 - Re-estab. cor on true range line by Prop Meas. east and west. Used E and W. prop. meas also because of apparent crook in range line. Set Cor 2638.0' No of 1/4 Cor So. and 2645.6' W of 1/4 cor. E.
Set L.S. 7"x10"x4" with ½ Brick under and Brush on top
1. Tall 8" Hg C.P. Bro N E 45.4' 2. 1"x4' Pipe (4' E of C.P.) Bro N E 48.3'
3. B.T.P. Bro S E 51.1' 4. 9" Hg C.P. Bro S.E. 45.9'
5. 14" Hg tree Bro SW. 46.7' 6. 8" Hg tree Bro SW 46.4'
7. Cor. Hg Stub Bro NW 42.9' 8. T.P. Bro W SW 57.9'

3A - Aug 54 - add ties 1. B.T.P. S W 37.5' 2. B.P. Pole N W 45.8'

STATE LEVY.	
General Fund	Mills
School "	"
Univ'sity "	"
	"
Total	Mills

19-3-14

Tax List for the Year 19

IN WHOSE NAME ASSESSED	REAL PROPERTY, LANDS, AND TOWN LOTS						PERSONAL PROPERTY	CONSOLIDATED TAXES				No. of Road Dist.	Labor Tax		DISTRICT SCHOOL TAXES			
	Description	Sec. or Lot	Tn. or Blk.	Rng.	Acres	Value	Value	State		County					No. of Dist.	District Tax		Bond Tax	
						$	$	$	c	$	c		$			$	c	$	c
See ③ Sec 18																			
See ① Sec 18																			
See ① Sec. 24-3-13																			
See ② Sec 25-3-13																			

2645.5'

2630.0

(2) (2A) (2B)

(1) (1A)

County LEVY.
General Fund ..... Mills
Sinking " ..... "
Road " ..... "
Bridge " ..... "
Reg. B'd " ..... "
..... " ..... "
..... " ..... "
Total ..... Mills

_____ County, Nebraska.

PRECINCT TAX	Poll TAX	CITY OR VILLAGE TAX	TOTAL TAX	DELINQUENT TAXES FOR	Advertising Fees	No. of Receipt	DATE	BY WHOM PAID	P. O. ADDRESS	Here Write the Word "Paid"
$ c	$	$ c	$ c	$ c	$ c					

(1) May 1940 - B.C. Dale - Found 1/4 Cor stone after much excavation and meas. Found Cor. 5282.6' So of 1/4 cor - 1 mile No - Large L.S Setting No. & So. and covered 8" - I set Brush on top.

1. 1 1/2" Pipe Bro E. 33.0'
2. 1 1/2" Pipe Bro W. 33.0'
3. Hg run No. & So. Bro E. 33.0'
4. Hg run So. Bro W. 25.5'
5. 24" Hg tree Bro E & S E 32.9'
6. Hg run E. Bro So. 6.0'
7. Fe run W. Bro So. 3.5'
8. - 8" Hg G.P. Bro W. & W 25.4'
9. 6" Hg tree Bro SW 34.0'
10. - 5" Hg No. Gate Post Bro W N W 26.3'

(2) - May 1940 - B.C. Dale - I re-estab. Sec cor By Prop meas. 4 ways. Set corner 2641.5 So. of 1/4 cor No. and 2641.5' E. of 1/4 Cor. W. I set 1/2 Brick with 2 Pins and 1 Brush on top.

1. P. Pole Bro S E. 38.8'
2. T.P. Bro N W 51.4'
3. Top & 24" G.M.P. Bro W S W 45.7'
4. Top & 24" G.M.P. Bro W N W 47.6'
5. Hg run No. Bro. W 34.0'
6. Hg run W. Bro No. 33.4'
7. Hg run E. Bro So. 26.0'
8. Hg run So. Bro E. 30.0'
9. 1" Pipe Bro S E 42.9'
10. 1 1/2" Pipe Bro S W 47.7'
11. 1 1/2" Pipe Bro N W 49.9'
12. Cor Hg Stub. Bro S E 43.5'

(2A) - add ties - 10-26-49 - 1. P. Pole N E 67.7' - 2. P. Pole N W. 49.6'
3. T.P. - N W 63.9'
4. Hg Cor. Post N W 47.9'

(2B) - May 1955 add ties - Pin Covered 12" - Set 3/4" Shaft on top
1. P. Pole S. E. 46.2'
2. P.P. N.E 44.6'
3. T.P. N W 49.6'
4. 6" G.P. N.W. 48.2'
5. P.P. line W. Bro No. 34'
6. P.P. line So Bro E. 32.5'

(2A) add ties 5-55 - Pipes gone.
1. Gas line Marker 5" Post W N W 28.0'
2. " " " " S E 41.5'

.....Mills
.....
.....
.....
Total.....Mills

20-3-14

Tax List for the Year 19.....

IN WHOSE NAME ASSESSED	REAL PROPERTY, LANDS, AND TOWN LOTS						PERSONAL PROPERTY	CONSOLIDATED TAXES				No. of Road Dist.	Labor Tax		DISTRICT SCHOOL TAXES			
	Description	Sec. or Lot	Tn. or Blk.	Rng.	Acres	Value	Value	State		County					No. of Dist.	District Tax		Bond Tax	
						$	$	$	c	$	c		$			$	c	$	c
See ② Sec 19														See ② Sec 17					
See ① Sec 19														①					
														See ① Sec 21					

COUNTY LEVY.		
General Fund	Mills	
Sinking "	"	
Road "	"	
Bridge "	"	
Reg. B'd "	"	
"	"	
"	"	
"	"	
Total	Mills	

County, Nebraska.

Precinct Tax	Poll Tax	City or Village Tax		Total Tax	Delinquent Taxes for	Advertising Fees	No. of Receipt	Date	By Whom Paid	P. O. Address	Here Write the Word "Paid"
$ c	$	$ c	$ c	$ c	$ c	$ c					

(1) – May 1940 – Wallace – I chained So. from 1/4 Corner on E. side Sec 17 – 3 – 14 and at 5277.8' intersected 1/2" Pipe set by Co. Surveyor (See records) – 14 ft south of E and W. Fence. Continue South 1922.8. – Intersect Sec. corner. – Corner 1/2" Pipe – 6" out of ground.

1. E & W. Fence Bro No. 14.0'
2. 30" Burr oak Bro N-E 13.1' – Blazed
3. 18" Pin Oak Bro N.W. 22.5' – Blazed
4. 18" Red Elm – Blazed Bro S.W. 36.0'
5. 18" Honey Locust – Blazed Bro Due So. 25.9'

(By Prop. Stat corner should be @ 5281.9

21-3-14

Tax List for the Year 19.....

STATE LEVY.	
General Fund.....	Mills
School "	"
Univ'sity "	"
....	"
Total.....	Mills

IN WHOSE NAME ASSESSED	REAL PROPERTY, LANDS, AND TOWN LOTS					PERSONAL PROPERTY	CONSOLIDATED TAXES				No. of Road Dist.	Labor Tax	DISTRICT SCHOOL TAXES		
	Description	Sec. or Lot	Tn. or Blk.	Rng.	Acres	Value	Value	State		County			No. of Dist.	District Tax	Bond Tax
						$	$	$	c	$	c	$		$ c	$ c
See ② Sec 17												See ③ Sec 16			
See ① Sec 20															
①							②					See ① Sec 22			

COUNTY LEVY.	
General Fund	Mills
Sinking "	"
Road "	"
Bridge "	"
Rep. B'd "	"
"	"
"	"
"	"
Total	Mills

County, Nebraska.

Precinct Tax	Poll Tax	City or Village Tax		Total Tax	Delinquent Taxes For				Advertising Fees	No. of Receipt	Date	By Whom Paid	P. O. Address	Here Write the Word "Paid"
$ c	$	$ c	$ c	$ c	$ c	$ c	$ c	$ c	$ c					
(1)	Cor. in Ben Mullens pasture in creek bottom land - 1938 - L.S. - top 8" x 4" sticking out of ground 4"													
	Witness 1. - 24" Elm Bra E N E 9.4'													
	2. 12" Walnut Bra So S E 25.5' - 3. 6" Burr oak Bra So. 31.0'													
	4. N.W. Cor - N.W. wing concrete Bridge Bra S.W. 11.3'													
	5. Stone 200 ft west of bend in creek? (Stone 200' E of bend to east in creek)													
(2)	3 - 1946 - I set L.S down 4' - on account road grading. Drove 3/4" x 20" Pipe under - Orig L.S. 2" x 9" x 11" Marked X													
	1. Hg ~~row~~ run W. Bra So. 46'									2. Cor Hg - Stps Bra So. 46'				
	3. 1 1/2" Pipe Bra So. 50'									4 8" Hg Tree (16d) So 53.0'				
	5. Hgs. No. + So. on line.									6 40 d apk in 18" Hg Stps - NW 16.0'				
	7 2" Pipe No. 23.0'													

STATE LEVY.	
General Fund	Mills
School "	"
Univ'sity "	"
	"
Total	Mills

22-3-14

Tax List for the Year 19

IN WHOSE NAME ASSESSED	REAL PROPERTY, LANDS, AND TOWN LOTS					PERSONAL PROPERTY	CONSOLIDATED TAXES		No. of Road Dist.	Labor Tax		DISTRICT SCHOOL TAXES		
	Description	Sec. or Lot	Tn. or Blk.	Rng.	Acres	Value	State	County				No. of Dist.	District Tax	Bond Tax
						$	$ c	$ c		$			$ c	$ c
See ③ Sec 16						See ① Sec 15					See ② Sec 14			
①											See ② Sec 27			

COUNTY LEVY.	
General Fund	Mills
Sinking "	"
Road "	"
Bridge "	"
Reg. B'd "	"
"	"
"	"
"	"
Total	Mills

County, Nebraska.

Precinct Tax	Poll Tax	City or Village Tax		Total Tax	Delinquent Taxes for				Advertising Fees	No. of Receipt	Date	By Whom Paid	P. O. Address	Here Write the Word "Paid"
$ c	$	$ c	$ c	$ c	$ c	$ c	$ c	$ c	$ c					
	(1)	BC Dale - I reestablished corner for paving in 1938. - 1939 - 1/2" Pipe and + in pavement.												
		1. Nail 7" Hg. C.P. Bro W. 44.2'								2. B.P.P. Bro S E 66.8'				
		3. 6" Hg C.P. Bro S E 52.0'								4. 1 1/2" Pipe Bro E & S E in Fc. 65.1'				
		5. 7" Hg C.P. Bro N E 56.2'								6. West edge 20 Pave. Bro W. 3.8'				
		7. Big Expansion joint Bro So. 18.8'								8. Small expansion joint Bro No. 26.2'				
		9. Pave. Sta. 105 + 66.5'												

STATE LEVY.	
General Fund	Mills
School "	"
Univ'sity "	"
	"
Total	Mills

23-3-14

Tax List for the Year 19.....

IN WHOSE NAME ASSESSED	REAL PROPERTY, LANDS, AND TOWN LOTS						PERSONAL PROPERTY	CONSOLIDATED TAXES				No. of Road Dist.	Labor Tax		DISTRICT SCHOOL TAXES				
	Description	Sec. or Lot	Tn. or Blk.	Rng.	Acres	Value	Value	State		County					No. of Dist.	District Tax		Bond Tax	
						$	$	$	c	$	c		$			$	c	$	c
See ② Sec 14							See ① Sec 14							See ① Sec 13					
See ② Sec 27														(10) (16)					

COUNTY LEVY.	
General Fund	Mills
Sinking "	"
Road "	"
Bridge "	"
Reg. B'd "	"
"	"
"	"
"	"
Total	Mills

_____ County, Nebraska.

Precinct Tax	Poll Tax	City or Village Tax		Total Tax	Delinquent Taxes For	Advertising Fees	No. of Receipt	Date	By Whom Paid	P. O. Address	Here Write the Word "Paid"
$ c	$ c	$ c	$ c	$ c	$ c	$ c					

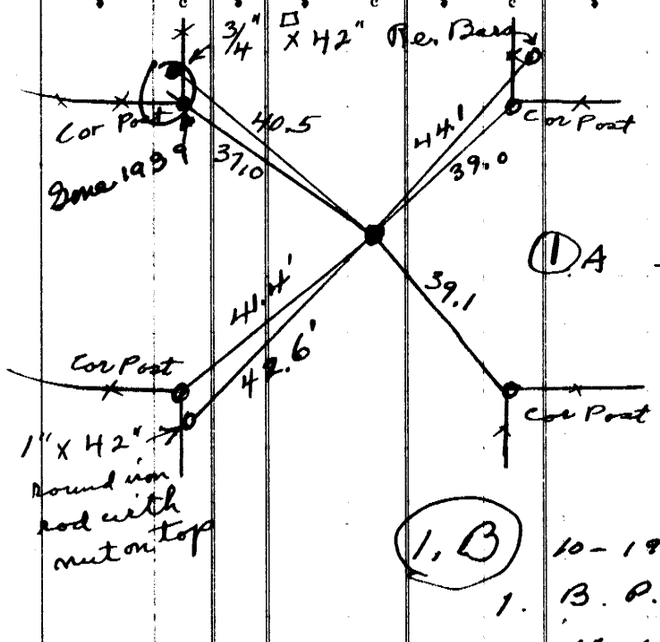

① B.C. Dale - Oct 1934 - Found limestone covered 18 inches. I set 3/4" x 20" ϕ Re. Bar beside stone and drove iron witnesses as shown.

(1)A → Oct 14-1939- B.C. Dale. Rebar Covered 3"
1. Nail C.P. (6"Hg) Bro E. So E 52.5'
2. 1½" x 30" Pipe Bro NW 55.0'
3. Nail 5" Hg Post Bro NW. 56.3'

(1, B) 10-1955 - Old Ties all gone - Rod covered 8" - Set New ties
1. B.P. Pole S E 44.0' 2. B.P. Pole E. Bro So 31.2'
3. 6" Hg C.P. E. NE ~~53.2~~ 57.7' 4. R.C.T.P W NW 60.0'

(1 C) - aug 55 - add - 1. Bud James Mail Box Post SS E 27.6'
6. P.P. line E. Bro So. 31' -

STATE LEVY.	
General Fund	Mills
School "	"
Univ'sity "	"
	"
Total	Mills

24-3-14

Tax List for the Year 19

IN WHOSE NAME ASSESSED	REAL PROPERTY, LANDS, AND TOWN LOTS						PERSONAL PROPERTY	CONSOLIDATED TAXES				No. of Road Dist.	Labor Tax		DISTRICT SCHOOL TAXES				
	Description	Sec. or Lot	Tn. or Blk.	Rng.	Acres	Value	Value	State		County					No. of Dist.	District Tax		Bond Tax	
						$	$	$	c	$	c			$		$	c	$	c
See ① Sec 13							① (14)			②				See ① Sec 18-3-15					
														③					
See ① Sec 23														④					

COUNTY LEVY.	
General Fund	Mills
Sinking "	"
Road "	"
Bridge "	"
Reg. B'd "	"
"	"
"	"
"	"
Total	Mills

_____ County, Nebraska.

Precinct Tax	Poll Tax	City or Village Tax		Total Tax	Delinquent Taxes For					No. of Receipt	Date	By Whom Paid	P. O. Address	Here Write the Word "Paid"
$ c	$	$ c	$ c	$ c	$ c	$ c	$ c	Advertising Fees $ c						

(1) R.O. Adams Survey 1932 - Found original corner stone marked by limestone. Set 1" iron pipe and deposit a marked brick from which a corner fence post bears South 28.4 ft. The west gate post bears SW 28.0 ft. & concrete headwall bears SE 41.3 ft. & concrete headwall bears NE 34.4 feet. & concrete culvert is east 35.8 ft. Set 1" iron pipes for witness corners north and south 33 feet.

(2) R.O. Adams Survey 1932 - Found stone for E 1/16 cor. Set 1" iron pipe and deposit a marked brick from which a maple tree 18" dia. bears SE 49.6 ft. A Boxelder 18" dia. bears South 34.7 ft. A power pole bears SW 45.8 ft. A corner fence post bears north 30.5 ft. Set 1" iron pipes north and south 33 ft.

(3) 11-1939 B.C. Dale - after much digging found Orig L.S 16x7x12 leaning to North and covered 30" - Test Hert. and set 2" Brass over stone.

1. 5" Elm tree NE 43.6'
2. 6" Hg C.P. E. 38.6'
3. 1½"x4' Pipe E 33.0'
4. 10" Elm tree ESE 38.6'
5. 7" Elm tree ESE 35.5'
6. Fc east is on line
7. Fc. run W Bears No. 7.4'
8. 6" Hg CP of Fc run No and W - Bra NW. 11.7'
9. 8" Tall Hg Fc Post (So Gate Post) on N. & So Fc Bra SW 33.2'

(4) 11-1939 B.C. Dale - Recstat Sec cor on range line - Right line - half way bet. ¼ cors. No. and So @ 2645.9' Set Pin and 2" Brass with a small pcs of concrete in bottom of 30" Hole.

1. 6" Hg CP in Concrete Bra NE 42.4
2. 6" Boxelder Bra NE 42.9
3. Top & 24" CMP SE 27.7
4. 1¼"x2' Pipe SE 53.5'
5. 5" Hg CP. SW 33.7
6. ⅜"x3"x3' Bar (6' w of CP) SW 38.0'
7. 20" Hg Cor Stab NW 45.5
8. 8" T.P. NW 43.4'

(1-A) 6-18-58 B.C. Dale additional ties

1. top & 42" Cul. E.S.E. 48.0
2. near cor. Conc. Hdwl. E.N.E. 29.9
3. P. Pole S.W. 41.4
4. P. P line West bears So 33'
5. " " " East " " 29.1
6. Hg. fence So. on line.

STATE LEVY.	
General Fund	Mills
School "	"
Univ'sity "	"
	"
Total	Mills

25-3-14

Tax List for the Year 19.....

IN WHOSE NAME ASSESSED	REAL PROPERTY, LANDS, AND TOWN LOTS						PERSONAL PROPERTY	CONSOLIDATED TAXES				No. of Road Dist.	Labor Tax		DISTRICT SCHOOL TAXES				
	Description	Sec. or Lot	Tn. or Blk.	Rng.	Acres	Value	Value	State		County					No. of Dist.	District Tax		Bond Tax	
						$	$	$	c	$	c		$			$	c	$	c
See ① Sec 23														See ④ Sec 24					
① ⑪														See ① Sec 30-3-15					
2648.5'																			
See ② Sec 26			2658.5'											See ② Sec 36					
							②												

COUNTY LEVY.	
General Fund	Mills
Sinking "	"
Road "	"
Bridge "	"
Reg. B'd "	"
	"
	"
	"
Total	Mills

_____ County, Nebraska.

Precinct Tax $ c	Poll Tax $	City or Village Tax $ c	$ c	Total Tax $ c	Delinquent Taxes For $ c	$ c	$ c	Advertising Fees $ c	No. of Receipt	Date	By Whom Paid	P. O. Address	Here Write the Word "Paid"

(1) R. O. Adams Survey 1932 — Found original 1/4 cor. limestone. Set 1" iron pipe and deposit a marked brick, from which, a hedge row extending north is East 26.3 ft. A Cor. fence Post bears west 26.2 ft. A Corner fence post bears east 25.7 ft. Fence running west is on line with corner. Set 1" iron pipes east and west 33 feet distant

(2) - B. Blake - Oct 7-1939 - Found L.S. standing - broken in Pieces and covered 3" I drove 3/4"ϕ Rebar x 24" on So. side and placed 2 1/2" x 6" Brick on top.

1. Hg stump row run So. is on line
2. Hg row run No is on line
3. 1 1/2" x 2' Pipe Bro So 33.0'
4. 1 1/2" x 30" Pipe Bro No. 33.0'
5. 9" Hg C.P. Bro N N E 24.7'
6. Tel. Pole Bro N E 39.3'
7. 6" Hg C.P. - East gate Post Bro S E 27.0'
8. 8" Hackberry tree Bro S.E. 50.3'
9. 6" Hg C.P. West gate Post Bro SW 17.0'

(1A) - May 1940 - B. Blake - L.S. Covered 15" with 3/4" Pipe at N W Cor of stone I set 1 1/2" x 9" Pipe on top stone.

1. 10" Hg Post Bro E N E 26.1'
2. Russel Adams 1" Pipe Bro E. 33.0'
3. Hg run E. Bro No. 1.0'
4. 9" Hg C.P. Bro W. 26.5'
5. 6" Elm tree Bro W. 12.2'
6. Fence run west is on line
7. 1 1/2" Pipe Bro W. 33.0'

26-3-14

Tax List for the Year 19.....

STATE LEVY.
General Fund.....Mills
School " ..... "
Univ'sity " ..... "
.... "
Total.....Mills

IN WHOSE NAME ASSESSED	REAL PROPERTY, LANDS, AND TOWN LOTS						PERSONAL PROPERTY	CONSOLIDATED TAXES				No. of Road Dist.	Labor Tax		DISTRICT SCHOOL TAXES			
	Description	Sec. or Lot	Tn. or Blk.	Rng.	Acres	Value	Value	State		County					No. of Dist.	District Tax		Bond Tax	
						$	$	$	c	$	c		$			$	c	$	c
See ② Sec 26														See ① Sec 23					
① 1A														See ① Sec 25					
													264 P.5						
See ① Sec 34				5287.7'										② To Mt Hope School					

COUNTY LEVY.		
General Fund	.....	Mills
Sinking "	.....	"
Road "	.....	"
Bridge "	.....	"
Reg. B'd "	.....	"
..... "	.....	"
..... "	.....	"
..... "	.....	"
Total	.....	Mills

.....County, Nebraska.

Precinct Tax	Poll Tax	City or Village Tax		Total Tax	Delinquent Taxes For	Advertising Fees	No. of Receipt	Date	By Whom Paid	P. O. Address	Here Write the Word "Paid"
$ c	$	$ c	$ c	$ c	$ c	$ c	$ c				

(1) R. O. Adams Survey 1932 - Found 1/4 cor. limestone - Set 1" iron pipe and deposit a marked brick from which a corner fence post bears east 36.1 ft. The north gate post bears NW. 30.2 ft. A corner post to fence south is west 32 ft. Set 1" iron pipes east and west 33 ft dist.

(2) May 1940 - B.C. Dale Found L.S. covered 6" - I placed Brush on top.

1. 6" Hg C.P. in Cone. Bro N E 45.7'
2. Stake (6' E of C.P.) Bro N E 49.5'
3. 1 1/2" Pipe (6' E of C.P.) Bro S E 41.7'
4. 6" Hg C.P. Bro S.E. 44.3'
5. T.P. Bro SW 36.4'
6. 6" Hg C.P. Bro NW. 40.5'
7. Hg run No. and So Br W. 28.6'
8. Hg run W. Bro No. 29.8'

add 9-1-53 - B.P.P. N.E. - 43.6'

(1A) - May 1940 - B.C. Dale - Placed Add. ties - L.S. Covered 10" - on west side roadway I set Brush on top.

1. 6" Hg C.P. Bro W. 17.3'
2. 6" Hg. No. gate post Bro W. N.W. 30.5'
3. Hg. Fc. W and Fc. E. are on line
4. Hg run So. Bro W. 17.3'
5. Fc run No Bro W. 27.5'
6. 6" Hg C.P. Bro E. 35.5'
7. 6" Hg. So. Gate Post Bro E S E 37.5'
8. 2" Pipe Bro E. 33.0'
9. Adams 3/4" Pipe Bro W. 33.0'
10. No and So Fc. Br E. 35.5'

STATE LEVY.
General Fund.....Mills
School " ..... "
Univ'sity " ..... "
..... "
Total.....Mills

27-3-14

Tax List for the Year 19.....

IN WHOSE NAME ASSESSED	REAL PROPERTY, LANDS, AND TOWN LOTS						PERSONAL PROPERTY	CONSOLIDATED TAXES				No. of Road Dist.	Labor Tax		DISTRICT SCHOOL TAXES				
	Description	Sec. or Lot	Tn. or Blk.	Rng.	Acres	Value	Value	State		County					No. of Dist.	District Tax		Bond Tax	
						$	$	$	c	$	c		$			$	c	$	c
See ① Sec 22														① (24)					
														See ① Sec 26					
													2646.7'						
See ① Sec 28							①			2644.9'				See ① Sec 34					

COUNTY LEVY.	
General Fund	Mills
Sinking "	"
Road "	"
Bridge "	"
Reg. B'd "	"
"	"
"	"
"	"
Total	Mills

_____ County, Nebraska.

Precinct Tax	Poll Tax	City or Village Tax		Total Tax	Delinquent Taxes For	Advertising Fees	No. of Receipt	Date	By Whom Paid	P. O. Address	Here Write the Word "Paid"
$ c	$	$ c	$ c	$ c	$ c $ c $ c	$ c					

(1) - 1938 - 1/4 Cor. Bet 27 & 34 - 3 - 14 - L. S. covered 10" on south shoulder of road.
2 drove 1" G.P. on South side of stone.
1. 6" Hg G.P. Bro S.S.W. 9.4'
2. 6" apple tree Bro S S E. 31.5'
3. Hg Row run. No is on line
4. Hg Row run. E. Bro No 27'
5. End Hg Row run No Bra No 34.5'
6. G.P - 10" Hg Bra No 34.5'

May 1940 - Ab Dale - Add. ties
L.S. Cover 10" - 3 drove 1" x 4' pipe
down deep and placed Buck. on top
1. 1 1/2" Pipe Bro No 33.0'
2. 6" Hg Post Bro N N W 36.0'

(2) - Jan 1940 - Ab Dale - Re-estab. Sec. cor By Prop. Mes. Drove 1" x 10" Bolt.
1. 5" Hg G.P. Bro N E 35.2'
2. R G T P Bro S E 49.6'
3. 6" Hg G.P Bro S E 43.3'
4. 6" Hg G.P. Bro S W 40.0'
5. 1 1/2" pipe (W of G.P.) S W 41.2'
6. R G T P Bro N W 53.1'
7. 1 1/2" pipe Bro (W of G.P.) N W 53.1'
8. 9" Hg G.P. tree Bro N W 49.6'

(24) - 3 - 6 - 1954 - Gov. rod gone - Found rusty hole. Set new Corner
1. P. Pole S E 49.2'
2. R.P. line So Bro E. 36.0'
3. Stump row No Bro E 22.0'
4. P.P. line E. Bro So 33.0'

STATE LEVY.	
General Fund	Mills
School "	"
Univ'sity "	"
	"
Total	Mills

28-3-14

Tax List for the Year 19.....

IN WHOSE NAME ASSESSED	REAL PROPERTY, LANDS, AND TOWN LOTS						PERSONAL PROPERTY	CONSOLIDATED TAXES				No. of Road Dist.	Labor Tax		DISTRICT SCHOOL TAXES			
	Description	Sec. or Lot	Tn. or Blk.	Rng.	Acres	Value	Value	State		County					No. of Dist.	District Tax		Bond Tax	
						$	$	$	c	$	c		$			$	c	$	c
See ① See 21														See ① See 28					
														①					

COUNTY LEVY.	
General Fund	Mills
Sinking "	"
Road "	"
Bridge "	"
Reg. B'd "	"
"	"
"	"
"	"
Total	Mills

..... County, Nebraska.

Precinct Tax	Poll Tax	City or Village Tax		Total Tax	Delinquent Taxes For	Advertising Fees	No. of Receipt	Date	By Whom Paid	P. O. Address	Here Write the Word "Paid"
$ c	$	$ c	$ c	$ c	$ c	$ c					

(1) - 1938 - B & Dale - Re tableish Sec Cor. By Prop Meas. No & So. and E. & W on statement of Mr. Comer who has owned and lived on adjoining land for many years. Corner marked on pavement.

1. 1" x 3' Pipe Bro W. 50'
2. 10" Walnut tree Bro W & W 54.4'
3. 1" x 3' Pipe Bro N W in Hg 52.8'
4. 1" x 3' Pipe Bro E & E in Hg row 67.0'
5. ℄ Pave Bro E. 5.0'

STATE LEVY.
General Fund.....Mills
School " ..... "
Univ'sity " ..... "
.... "
Total.....Mills

29-3-14

Tax List for the Year 19.....

IN WHOSE NAME ASSESSED	REAL PROPERTY, LANDS, AND TOWN LOTS						PERSONAL PROPERTY	CONSOLIDATED TAXES				No. of Road Dist.	Labor Tax		DISTRICT SCHOOL TAXES				
	Description	Sec. or Lot	Tn. or Blk.	Rng.	Acres	Value	Value	State		County					No. of Dist.	District Tax		Bond Tax	
						$	$	$	c	$	c		$			$	c	$	c
														See ① Sec. 21					

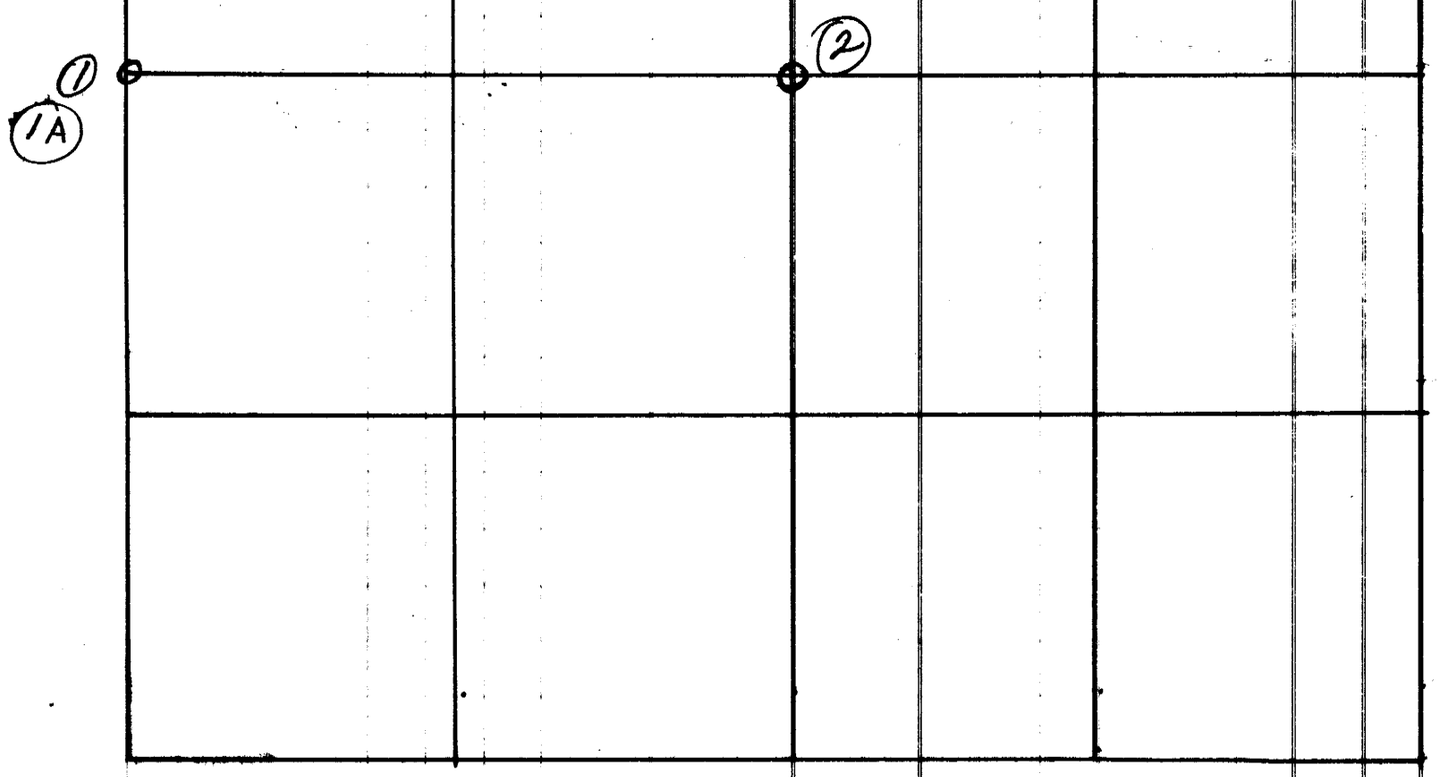

COUNTY LEVY.	
General Fund	Mills
Sinking "	"
Road "	"
Bridge "	"
Reg. B'd "	"
"	"
"	"
"	"
Total	Mills

209

_____ County, Nebraska.

Precinct Tax	Poll Tax	City or Village Tax	Total Tax	Delinquent Taxes for	Advertising Fees	No. of Receipt	Date	By Whom Paid	P. O. Address
$ c	$	$ c	$ c	$ c	$ c				

(1) - 12-39 BB Dale - Found pieces of L.S. - Bottom size 8" x 3" - 0 set ½ Brick and 1½" Pin over Pc.

1. Cor 6" Hg Stub NE 44.5'
2. TP - SE 50.5'
3. 12" Cedar tree SE 59.5'
4. 6" Hg tree SSE 60.9'
5. Hg run West is on line
6. T.P. Bro W. 27.8'
7. 6" Hg C.P. Bro W 29.3'
8. 1" Ø x 3' Rd - W. 33.0'
9. Cor 24" Hg Clump Stub NW 70.5'
10. Hg run No Bro W. 30.1
11. Hg run No Bro E. 32.5'

(2) 3-23-1940 - BB Dale - Found Pcs of broken L.S. 9 set LS 5" x 5" x 12" Placed Pc 7" x 4" x 5" on top. Pcs iron school desk underneath.

1. Hg run No. is on line
2. Hg run So. Bro E. 14.5'
3. Hg. run W. Bro So. 33.0
4. Hg run E. Bro No 32.0'
5. 6" Hg C.P. Bro SSE 35.0'
6. 6" Cor. Hg Stub Bro No 31.7'
7. 1¼" x 3' Pipe Bro No 33.0'
8. 1¼" x 3 Pipe Bro So. 33.0'

(1A) 8-25-55 BB Dale - Set ½" x 8" Rebar - Top shaft - New tie

1. P. Pole NE 46.3'
2. East Corner Post. SE 53.0'

...TY.
.........Mills
.........''
.........''
.........''
Total.........Mills

30-3-14

Tax List for the Year 19.........

NAME ASSESSED	REAL PROPERTY, LANDS, AND TOWN LOTS						PERSONAL PROPERTY	CONSOLIDATED TAXES		No. of Road Dist.	Labor Tax		DISTRICT SCHOOL TAXES		
	Description	Sec. or Lot	Tn. or Blk.	Rng.	Acres	Value	Value	State	County				No. of Dist.	District Tax	Bond Tax
						$	$	$ c	$ c		$			$ c	$ c

L② Sec 25-3-13

See ① Sec 25-3-13

See ① Sec 36-3-13



See ① Sec 30

See ① Sec 30

COUNTY LEVY.

General Fund.....Mills
Sinking " ..... "
Road " ..... "
Bridge " ..... "
Reg. B'd " ..... "
..... " ..... "
..... " ..... "
..... " ..... "
Total.....Mills

.....County, Nebraska.

Precinct Tax		Poll Tax	City or Village Tax			Total Tax		Delinquent Taxes for								Advertising Fees		No. of Receipt	Date	By Whom Paid	P. O. Address	Here Write the Word "Paid"
$	c	$	$	c	$	c	$	c	$	c	$	c	$	c	$	c						

STATE LEVY.	
General Fund	Mills
School "	"
Univ'sity "	"
	"
Total	Mills

31-3-14

Tax List for the Year 19

IN WHOSE NAME ASSESSED	REAL PROPERTY, LANDS, AND TOWN LOTS						PERSONAL PROPERTY	CONSOLIDATED TAXES		No. of Road Dist.	Labor Tax		DISTRICT SCHOOL TAXES		
	Description	Sec. or Lot	Tn. or Blk.	Rng.	Acres	Value	Value	State	County				No. of Dist.	District Tax	Bond Tax
						$	$	$ c	$ c		$			$ c	$ c

See ① Sec 36-3-13

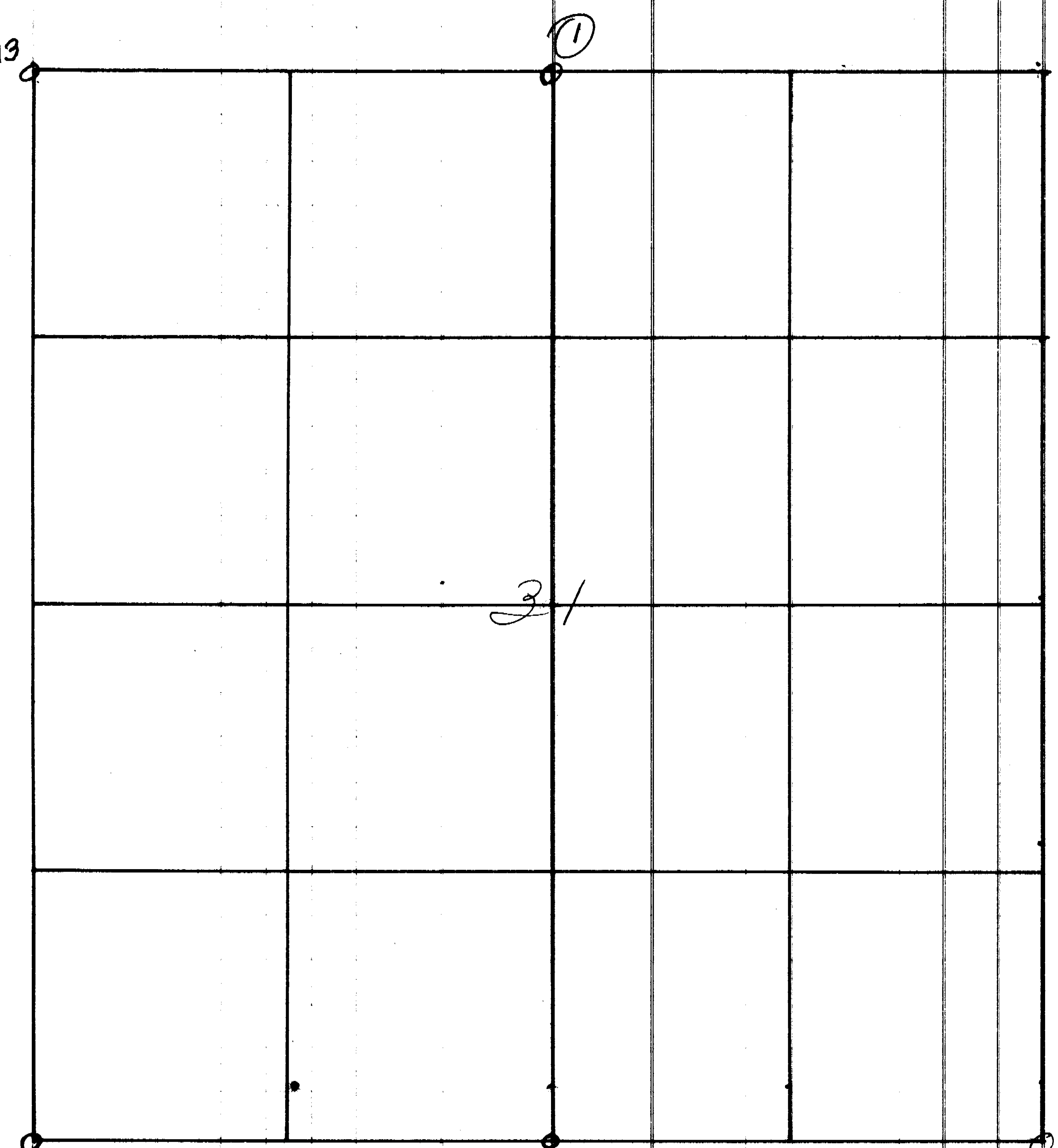

See ② Sec 1-2-13

See ① Sec 5-2-14

See ⓪ Sec 6-2-14

COUNTY LEVY.	
General Fund	Mills
Sinking "	"
Road "	"
Bridge "	"
Reg. B'd "	"
"	"
"	"
Total	Mills

_____ County, Nebraska.

Precinct Tax		Poll Tax	City or Village Tax		Total Tax		Delinquent Taxes for				Advertising Fees		No. of Receipt	Date	By Whom Paid	P. O. Address	Here Write the Word "Paid"
$	c	$	$	c	$	c	$	c	$	c	$	c					
	(1)	-															

April 1940 - Bldale - Found. L.S. 13" x 4" x 24" Setting Vert. in original soil. and sticking out 6"

1. 6" Hg Post Bro S & E 18" - Post has Brace each way - east and west

2 & Hg row E & W Bra So. 10.0' 3. 18" White elm tree Bro E. 87.5' - E lm tree is 4 ft South of E & W Fence.

STATE LEVY.
General Fund.....Mills
School " ..... "
Univ'sity " ..... "
..... "
Total.....Mills

32-3-14

Tax List for the Year 19.....

IN WHOSE NAME ASSESSED	REAL PROPERTY, LANDS, AND TOWN LOTS						PERSONAL PROPERTY	CONSOLIDATED TAXES				No. of Road Dist.	Labor Tax		DISTRICT SCHOOL TAXES			
	Description	Sec. or Lot	Tn. or Blk.	Rng.	Acres	Value	Value	State		County					No. of Dist.	District Tax		Bond Tax	
						$	$	$	c	$	c		$			$	c	$	c

See ① Sec 5-2-14.

See ② Sec 5-2-14

See ③ Sec 5-2-14

COUNTY LEVY.		
General Fund	.....	Mills
Sinking "	.....	"
Road "	.....	"
Bridge "	.....	"
Reg. B'd "	.....	"
..... "	.....	"
..... "	.....	"
..... "	.....	"
Total	.....	Mills

.....County, Nebraska.

Precinct Tax		Poll Tax	City or Village Tax				Total Tax		Delinquent Taxes for								Advertising Fees		No. of Receipt	Date	By Whom Paid	P. O. Address	Here Write the Word "Paid"
$	c	$	$	c	$	c	$	c	$	c	$	c	$	c	$	c	$	c					

STATE LEVY.	
General Fund	Mills
School "	"
Univ'sity "	"
	"
Total	Mills

33-3-14

Tax List for the Year 19

IN WHOSE NAME ASSESSED	REAL PROPERTY, LANDS, AND TOWN LOTS						PERSONAL PROPERTY	CONSOLIDATED TAXES				No. of Road Dist.	Labor Tax		DISTRICT SCHOOL TAXES				
	Description	Sec. or Lot	Tn. or Blk.	Rng.	Acres	Value	Value	State		County					No. of Dist.	District Tax		Bond Tax	
						$	$	$	c	$	c		$			$	c	$	c
														See (1) Sec 28					
See (3) - Sec 5-2-14														(1)					
							See (2) Sec 4-2-14												

COUNTY LEVY.	
General Fund	Mills
Sinking "	"
Road "	"
Bridge "	"
Reg. B'd "	"
"	"
"	"
"	"
Total	Mills

_____ County, Nebraska.

Precinct Tax $ c	Poll Tax $	City or Village Tax $ c	$ c	Total Tax $ c	Delinquent Taxes For $ c	$ c	$ c	Advertising Fees $ c	No. of Receipt	Date	By Whom Paid	P. O. Address	Here Write the Word "Paid"

(1) 1937-38- Dept State Surveyor Dillon for Bell Tel. Co. Reestablished this corner before pavement was put in (See his record.) Proj. Engr set 3/4" pipe in pavement in 1937 for corner. This pipe is in error and does not check with Dillon's ties, most of which were moved in most cases.

I made a x in pavement for Sec. Cor and placed new ties:-

1. P.P. bears S.E. 42'- Dillon tie
2. P.P. line Rem. W. Brs So 29' " "
3. Hy line Rem. E Brs So 31' " "
4. T.P. line Rem. W Brs No 34' (Pole line was set on 34' line)
5. West edge pavement Brs W. 11.7'
6. 3/4" pipe in pavement Brs No 4.8'
7. T.P. Brs SW 64.7'
8. 18" Elm Brs NE 72.4'
9. Exp. Joint Pavement Brs So 12.3'
10. " " " Brs No 18.0'
11. E. edge Pave Brs E. 18.4'

STATE LEVY.	
General Fund	Mills
School "	"
Univ'sity "	"
	"
Total	Mills

34-3-14

Tax List for the Year 19.....

IN WHOSE NAME ASSESSED	REAL PROPERTY, LANDS, AND TOWN LOTS						PERSONAL PROPERTY	CONSOLIDATED TAXES				No. of Road Dist.	Labor Tax		DISTRICT SCHOOL TAXES			
	Description	Sec. or Lot	Tn. or Blk.	Rng.	Acres	Value	Value	State		County					No. of Dist.	District Tax		Bond Tax	
						$	$	$	c	$	c		$			$	c	$	c
See ① Sec 28	See ① Sec 27													① 1A					
							2644.9'												
													5292.5'						
See ① Sec 33	See ① Sec. 3-2-14													See ① Sec 2-2-14					

COUNTY LEVY.	
General Fund	Mills
Sinking "	"
Road "	"
Bridge "	"
Reg. B'd "	"
"	"
"	"
Total	Mills

.....County, Nebraska.

Precinct Tax	Poll Tax	City or Village Tax		Total Tax	Delinquent Taxes for	Advertising Fees	County Treasurer's Entry of Payment of Taxes: No. of Receipt	Date	By Whom Paid	P. O. Address	Here Write the Word "Paid"
$ c	$	$ c	$ c	$ c	$ c	$ c					

(1) - May 1940 - Bl. Dale - Found Gray stone at point 1.0' East of my figured and meas. Sec. cor. Stone at 5292.5' from So. and 7929.5 from E. Stone is 8" x 8" x 6" - Set stone down with brick beside and Pin on top. Cor is on South shoulder of road.

1. 6" Hg C.P. Bro N E. 51.9'
2. 2" Pipe Bro S.E. 47.5'
3. Twin Hg tree Bro S E 50.0'
4. 2" Pipe Bro. S.W. 41.5'
5. 7" Hg C.P. Bro S W 40.4'
6. 12" Elm tree Bro W. S. W. 46.1'
7. Hg run E. Bro So. 33.0'
8. Hg run So. Bro E. 33.0'
9. 10" Cedar tree Bro N W 52.5'
10. Hg row run No. Bro W. 9.0'

(1A) - 1955 Most of old ties Gone - Rdo const. on ℄.

1. 8" C P So 31.5
2. P. Pline E. Bro No. 32.0'
3. P. Pole N N E 71.4'
4. 7" C.P. N W. 48.9'

STATE LEVY.
General Fund.....Mills
School " ..... "
Univ'sity " ..... "
..... "
Total.....Mills

35-3-14

Tax List for the Year 19.....

IN WHOSE NAME ASSESSED	REAL PROPERTY, LANDS, AND TOWN LOTS						PERSONAL PROPERTY	CONSOLIDATED TAXES				No. of Road Dist.	Labor Tax		DISTRICT SCHOOL TAXES				
	Description	Sec. or Lot	Tn. or Blk.	Rng.	Acres	Value	Value	State		County					No. of Dist.	District Tax		Bond Tax	
						$	$	$	c	$	c		$			$	c	$	c
See ① See 34						528	7.7'							See ② See 26					
													265 8.5'						
													①						
	5292.5'																		
See 1 See 2-2-14						See 2 See 2-2-14								See ② See 1-2-14					

COUNTY LEVY.	
General Fund	Mills
Sinking "	"
Road "	"
Bridge "	"
Reg. B'd "	"
	"
	"
	"
Total	Mills

_____ County, Nebraska.

Precinct Tax	Poll Tax	City or Village Tax		Total Tax	Delinquent Taxes for				Advertising Fees	No. of Receipt	Date	By Whom Paid	P. O. Address	Here Write the Word "Paid"
$ c	$	$ c	$ c	$ c	$ c	$ c	$ c	$ c						

(1) - Oct 7-1939- Bb&Sale- Found L. S. standing - Broken in many pieces and sticking out of ground. I drove 3/4"ϕ Rebar 3' long for Cor. Placed 1½" x 9" Pin in top - ½ Brick and Pieces of original stone around rebar.

1. 1½" x 3' Pipe Bro. E. in No. Fence line 33.0'
2. Nail 5" Hg Post Bro N E 36.2'
3. Nail 5" Hg Post Bro E S E 32.9'
4. 1" x 24" Bolt Bro W. 33.0'
5. Hg row run No. Bro W. 27.0'
6. 9" Hg C.P.-No Gale Post Bro W. 24.6'
7. 8" Hg Post - So Gale Post Bro S W 29.0
8. Nail 2nd Post So. of C.P. Bro S W 34.5'
9. Nail 6" Hg Post (1st Post No of C.P.) Bro N W 27.6'

STATE LEVY.	
General Fund	Mills
School "	"
Univ'sity "	"
	"
Total	Mills

36-3-14

Tax List for the Year 19

IN WHOSE NAME ASSESSED	REAL PROPERTY, LANDS, AND TOWN LOTS						PERSONAL PROPERTY	CONSOLIDATED TAXES				No. of Road Dist.	Labor Tax		DISTRICT SCHOOL TAXES			
	Description	Sec. or Lot	Tn. or Blk.	Rng.	Acres	Value	Value	State		County					No. of Dist.	District Tax		Bond Tax	
						$	$	$	c	$	c		$			$	c	$	c
See (2) Sec 26														(2) 2A					
See (1) Sec 35														(1)					
See (3) Sec 1-2-14							See (1) Sec 1-2-14							See (2) - Sec 6-2-15					

2641.8'

2658.5'

COUNTY LEVY.	
General Fund	Mills
Sinking "	"
Road "	"
Bridge "	"
Reg. B'd "	"
"	"
"	"
Total	Mills

_____ County, Nebraska.

Precinct Tax	Poll Tax	City or Village Tax		Total Tax	Delinquent Taxes For	Advertising Fees	County Treasurer's Entry of Payment of Taxes: No. of Receipt	Date	By Whom Paid	P. O. Address	Here Write the Word "Paid"
$ c	$	$ c	$ c	$ c	$ c	$ c					

(1) Oct 31-1939- B&C Dale Found C.S Covered 28"- I set 2-1½"x9" Pins and 1- 2½"x6" Bushing over stone.

1. Nail 5" Hg C.P. Bro E. 22.1'
2. Fc run E. is on line
3. Hg Fc run W. is on line
4. Nail 12" Boxelder tree (South tree of Twin) Bro SE 23.2'
5. Nail 8" R.C.T.P. Bro NE 22.1'
6. 1½"x 3' Pipe Bro E. 33.0'
7. Nail 7" W elmt tree Bro NW 33.4'
8. Nail 8" Cor Hg tree Bro W. 30.1'
9. 1½" x 3' Pipe Bro W. 33.0

(2) Nov 1-1939- B&C Dale - I run a true line from the 1/4 Cor No. to the 1/4 Cor So Total distance = 5294.0' set corner at 2647.0' - I set 2½"x6" Bush with 2½" x 16" steel shaft in top.

1. 6" Hg C.P. Bro NW 36.1'
2. 12" R.C.T.P. Bro NW 37.2'
3. 5" Hg C.P. Bro NE 34.5'
4. 8" R.C.T.P. Bro Bro NE 34.4'
5. 1½" Pipe x 3' - (5' E of C.P.) Bro NE 36.7'
6. 1½" x 3' Pipe - (5' E of C.P.) Bro SE 31.6'
7. 5" Hg C.P. Bro SE 28.3'
8. 5" Hg C.P. Bro SW 34.1'

(2A) Add ties May 1955- Set 3/4" P. on top Cor.

1. P.P. Bro. NE 44.7'
2. 6" C.P. NNW 41.8'
3. 12" R.C.T.P. NW 36.5
4. 6" " WNW 42.8'
5. B.T.P. WSW 57.3'
6. P.P. line So. Bro E. 32.0'
7. P.P. line W. Bro No. 31.5'

STATE LEVY.	
General Fund	Mills
School "	"
Univ'sity "	"
	"
Total	Mills

1-1-15

Tax List for the Year 19.....

IN WHOSE NAME ASSESSED	REAL PROPERTY, LANDS, AND TOWN LOTS					PERSONAL PROPERTY	CONSOLIDATED TAXES				No. of Road Dist.	Labor Tax		DISTRICT SCHOOL TAXES			
	Description	Sec. or Lot	Tn. or Blk.	Rng.	Acres	Value	Value	State		County					No. of Dist.	District Tax		Bond Tax	
						$	$	$	c	$	c		$			$	c	$	c
See (2) See 2			(2)				(3) (3A)							(4) (4A)					
(5) See 14 See 12														(6) (11)					

COUNTY LEVY.	
General Fund	Mills
Sinking "	"
Road "	"
Bridge "	"
Reg. B'd "	"
"	"
"	"
"	"
Total	Mills

_____ County, Nebraska.

Precinct Tax	Poll Tax	City or Village Tax		Total Tax	Delinquent Taxes For	Advertising Fees	No. of Receipt	Date	By Whom Paid	P. O. Address	Here Write the Word "Paid"
$ c	$	$ c	$ c	$ c	$ c $ c $ c	$ c					

(1) - L.S Found after much excavation. In ℄ of Road. Covered 8" - Witness
1. E.Hg. Runs No Bra E. - 29.8' 2. E. Hg Run So Bro E. 34.0'
3. 6" C.P. Bra E. 33.3' 4. Hg Runs E. Bra So. 6.5'
5. W. Hg Run So Bra W. 32.0' 6. 9" Cor Hg tree Bra SW. 38.0'
7. C.P. Bro N.W. 37.4' 8. 12" R.C.T.P. Bra E N E 31.2'
9. 30" X 2" D.P. Bro N W 38.7' 10. 30" X 2" D.P. Bro SW 38.2'

(2) - Dillon Survey 1935 - L. S. standing - Set 1" Pipe over stone and Brick.
1. Face of corner Hg. stump Bro So. 33.2' 2. Hg row run E & W. Bro No. 33.0'
3. Hg row run. So. Bro East 1.0' 4. 1" Pipe Bro No. 33.0'

(3) Dillon Survey 1935 - Reestablish 1/4 Cor. Set 1" Pipe and Brick
1. C.P. Bro No 27.1' 2. C.P. Bro So. 25.8'
3. Row Hg stumps run No Bro E. 1.0' 4. Hg run E. Bro No. 32.5'
5 & 6. 1" Pipes Br. No and So 33' See (3A)

(4) Dillon Survey 1935 - Found charred stakes pes of Limestone. Set 1" Pipe and Brick
1. Hg run. So. Bro W. 33.0' 2. Hg run W. Bro So. 31.0'
3. C.P. Bra N.W. 39.0' 4. C.P. Bra S.E 41.0'
5. Near Cor. concrete End post Bro NW 29.0 6. Near Cor Concrete End Post Bra N E 29.0'
7 & 8 1" Pipes Br. N 45° E and N 45° W - 46.6' See (4A)

(5) 7-1939 - Beddale - L. S. Covered 3' - I set 1" X 2" D.P. over stone

1. 6" Tall Hg Post Bro No 19.2' 2. - 1¾" X 3' D.P. Bro No 33'
3. Fc Run E Bro No 18.3' 4. E. Gate post Bra N E 21.7'
5. 9" rotted Hg C.P. Bro S E 29.8' 6. 1¼" X 3' D.P. Bro S E 30.6' (about 2' S. of C.P.)
7. T.P. Bro S.W. 29.0' 8. Fc Run So Br W 21.8'
9. Hg row run No is about on line 10. Fc row No. Br W 2'

(4A) Add. ties Sept 1939 - Placed 2½" X 6' Bushing over pipe. 1. 12" R C T P. Bra N N E 52.1
2. 10" T.P. Bro N E 52.0 3. 10" Hg C.P. Bro N W 39.0'
4. 2" X 3' Pipe (B.E.C.P.) Bro S E 42.3' 5. 7" Hg C.P. Bro S E 40.8'
6. 5" Hg. South East C.P. Bro N E 41.8'

(3A) Sept 14-1939 Beddale Add. ties. Set 1½" X 6' shaft on lip pipe
1. 2" Pipe Bro So 33' - Dillon Pipe gone 2. B.T.P. Bro N E 41.6'
3. 6" Hg C.P. Fc run E Bro No 27.2' 4. 4" Hg C.P. Fc run W. Bro No. 33.1'
5. 3" Hg C.P. Bro So. 25.8'

(1A) - Add ties - 11-1-51 - 1. 6" Hg Post Bro S S E 33.5' 2. 12" R C T.P. E N E 31.0'
(3) B.T.P. W N W 38.9' (4) 10" Fir tree S W 51.2'
(5) ℄ P.P line No. Bro W. 33'

STATE LEVY.	
General Fund	Mills
School "	"
Univ'sity "	"
	"
Total	Mills

2-1-15

Tax List for the Year 19.....

IN WHOSE NAME ASSESSED	REAL PROPERTY, LANDS, AND TOWN LOTS						PERSONAL PROPERTY	CONSOLIDATED TAXES				No. of Road Dist.	Labor Tax		DISTRICT SCHOOL TAXES			
	Description	Sec. or Lot	Tn. or Blk.	Rng.	Acres	Value	Value	State		County					No. of Dist.	District Tax		Bond Tax	
						$	$	$	c	$	c		$			$	c	$	c
Sec (1) Sec 3							(1)(1A)							(2)					
Sec (3) Sec 3																			
														Sec (5) Sec 1					

COUNTY LEVY.
al Fund.....Mills
ing " ..... "
ad " ..... "
ridge " ..... "
Reg. B'd " ..... "
..... " ..... "
..... " ..... "
..... " ..... "
Total.....Mills

_____ County, Nebraska.

Precinct Tax	Poll Tax	City or Village Tax	Total Tax	Delinquent Taxes For	Advertising Fees	No. of Receipt	Date	By Whom Paid	P. O. Address	Here Write the Word "Paid"
$ c	$	$ c	$ c	$ c	$ c					

(1) Dillon Survey 1935 - Re-establish 1/4 Cor. Set 2" x 6' Pipe in middle of ditch on So side of road - Brick beside
1. A Hg run No. is in line
2. Center of 20" Hg chimp Bra So. 35.0 and E. 3.0'
3 & 4 - 1" Pipe Br No. & So 33' See (1A)

(2) Dillon Survey 1935 - See record - Establish cor. Set 1" Pipe and Brick
1. The center of cor Hg tree Bro So 35.1'
2. Hg run No. Bro E. 32.0'
3. Hg run E. Bro No. 33.0'
4. Hg run So. Bro E. 0.5'
5 & 6 - 1" Pipe Br. N 45° E and N 45° W - 46.6'
Sept 14 - 1939 BB Dale - BP. Covered 3".
1. 14" TP. Bro NW 47.4'
2. 2" x 3' D P Bro N E 46.6' over Dillon Pipe
3. 2" x 3' D.P. Bro So. 38'
4. 6" Hg C.P. Bro So. 28.3'
5. W. gate Post Bro SW 37.3'
6. 5" Hg C.P. Bro NW 39.9'
7. TP. line E & W. Bro No. 34'

(1A) Sept 14 - 1939 - BB Dale. Add. ties. I drove 2" x 3' Pipe on E. side of Dillon pipe which is bent to West.
1. 2" x 3' Pipe Bro No. 44.5'
2. 2" x 3' pipe over Dillon pipe Bro So. (33') 3. B.T.P. Bro N E 50.7'
4. 6" Hg. C.P. Bro No. 43.1'
Moved So 14'? 1954
1954 - 1/4 Corner in ditch - Road moved South - Ditch Filled Pipe cover about 6 ft.

3-1-15

Tax List for the Year 19.....

STATE LEVY.	
General Fund.....	Mills
School "	"
Univ'sity "	"
.....	"
Total.....	Mills

IN WHOSE NAME ASSESSED	REAL PROPERTY, LANDS, AND TOWN LOTS					PERSONAL PROPERTY	CONSOLIDATED TAXES				No. of Road Dist.	Labor Tax	DISTRICT SCHOOL TAXES			
	Description	Sec. or Lot	Tn. or Blk.	Rng.	Acres	Value	Value	State		County			No. of Dist.	District Tax		Bond Tax	
						$	$	$	c	$	c		$		$	c	$	c

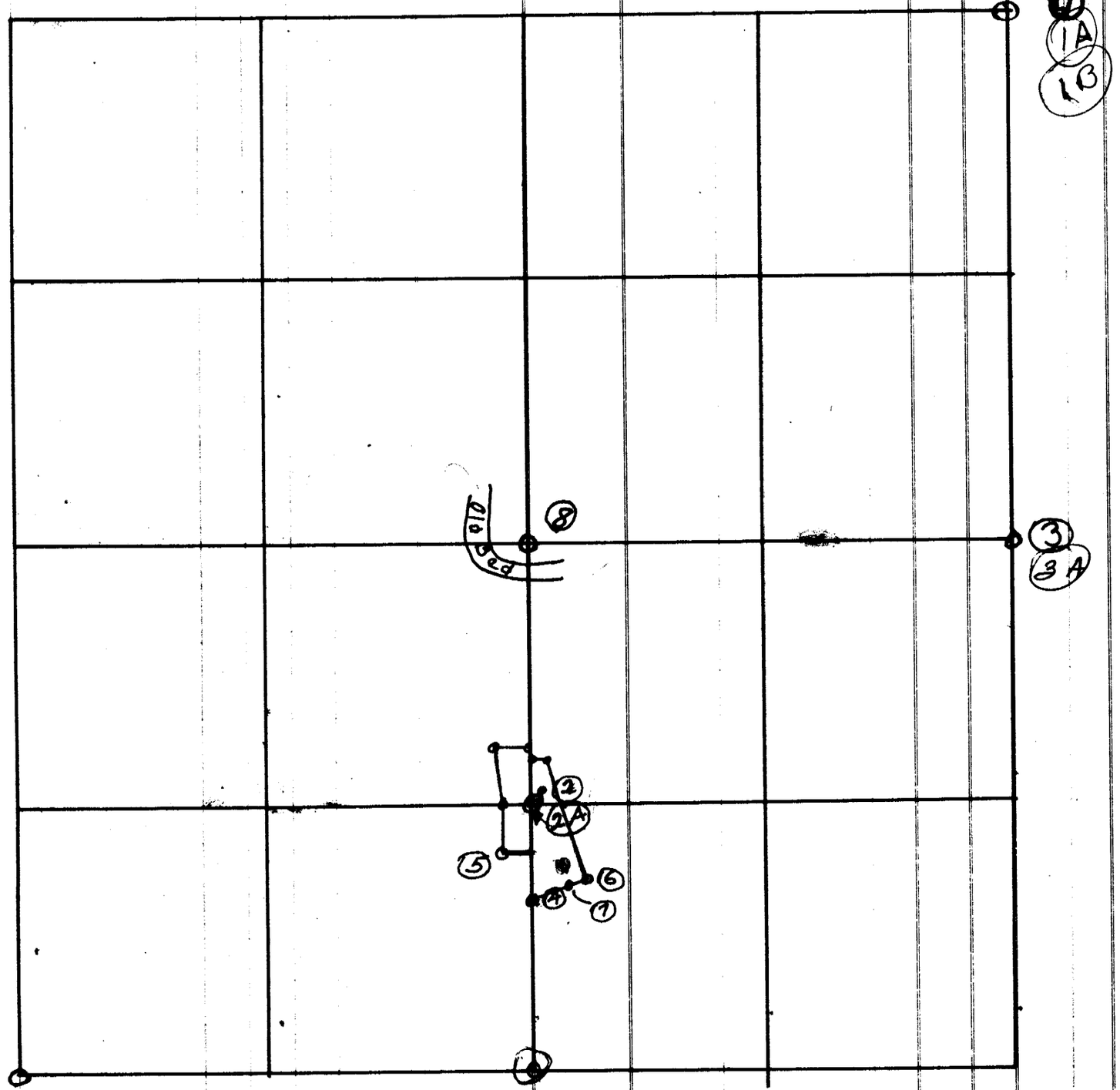

See (2) Sec 4

(3A) - July 54 - B.C. Dale - add tier - L.S. bows 9" - set Brick on top
1. - 9" B.P. - E. 35.3' 2 P.P. line No Bro E 34.0'

COUNTY LEVY.
Fund.....Mills
" .....
" .....
" .....
" .....
" .....
" .....
Total.....Mills

_____County, Nebraska.

Poll Tax	City or Village Tax	Total Tax	Delinquent Taxes for	Advertising Fees	No. of Receipt	Date	By Whom Paid
$ c	$ c	$ c	$ c	$ c			

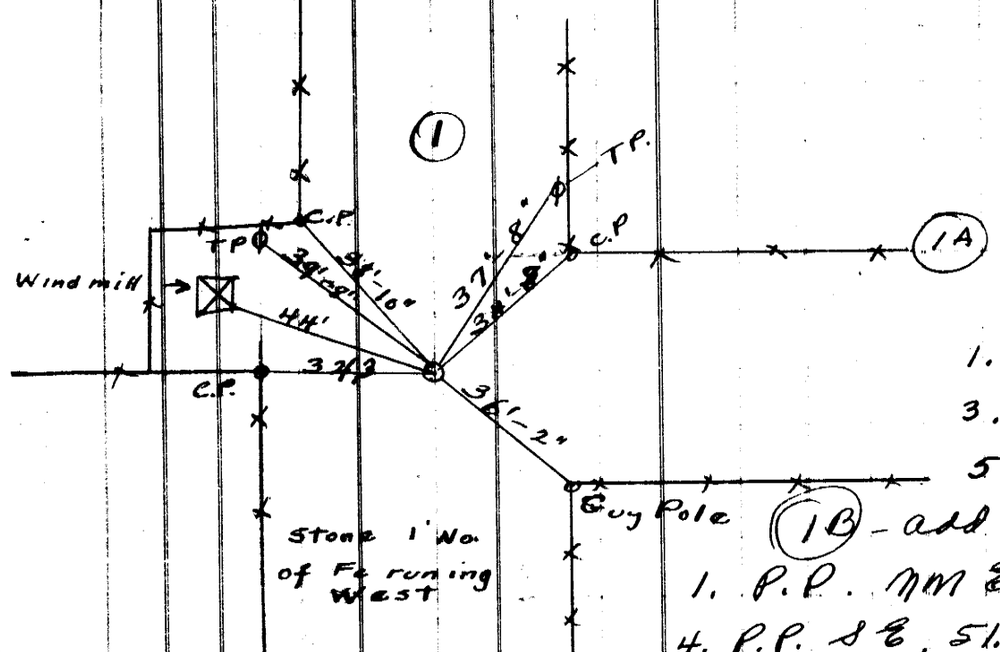

Aug 21-1924- B.E. Dole - A.J. Ivey
Small (8") limestone 4" under grou later covered about 18 inches with slag wo
Dillon Survey 1935- Original R.S. found under above stone.
Set 1" pipe and Brick.
1. Fc Run. W. Zone is on line. 2. P.P. Bra S & E 29.0' (Zone)
3. ~~B.P.~~ Bra N & E 34.7' Zone 4. 1" Pipe Bra W. 33'
5. 1" Pipe Bra N.E. 46.6'- Covered or gone

(1B) - add 6-55 B.B. Dale. Pipe Covered 2"
1. P.P. NW & E 74.8 2. 6" GP N & E 50.4'. 3. BTP NW 56.8'
4. P.P. S & E 51.6' 5. T.P. Guy Pole S & E 46.2' 6. P.P. line N. & W. 7. P.P. line E. Bra So. 27.0' 8. T.P. line E Bra No. 34.0' 9. T.P. line No Bra 34.0

(2) Shildneck survey 1920 Book 1 — Page 44 — 1/16 cor. stone at the NW cor. of SW 1/4 SE 1/4. from which a 6" elm bears S 84°-30' E, 12 ft; The NW corner of brick engine room of mill bears S 26° E, 85 ft. (Pipe on top of said stone)

(3) 1936- Found Corner stone - Large L.S. Setting No. and So. - Covered 16" Drove 1"X20" D.P. beside stone.
1. 34" x 1" D.P. Bra E 33' 2. Cor. Concrete fc Post Bra West. 30.8'
3. Stone on line with east and west fences.

(2A) - May 1943- B.B. Dale - See my survey for Shimpton Mill site. 1" Pipe 16" out of ground add tree 1. N.E. cor. of No. Conc. Footing of Big tank Bra W SW 23.9'
2. Near corner of So. Conc. Foot. of Big tank Bra SW 36.6' 3. T.P. Bra So. 24.4'
4. 6" Elm tree Bears S E 30.0'

(4) May 1943- B.B. Dale. Cor set for NE cor of Bk 2 Salem and So. Corner of Mill Property. Found 1/2" x 6' at dist. given from maple tree.
1. 24" Maple tree Bra S E 12.8' 2. 36" Maple Bra E S E 22
3. NE Cor. Lumber Yard Conc. Foundation Bra SW 24.2 4. P.P. Bra S.W
5. N.E. cor. of garage foundation Bra SS E 36.8' 6. NW cor. of gar

(5) - May 1943- B.B. Dale - Found D.P. in yard even with surface. 1. 4" Chinese
2. S E. Cor. Rock Foundation of house Bra NW 36.2' 3. NW Cor. of Blacks

(6) May 1943 B.B. Dale - Establish S.E. cor. of old mill Property. Drove 1 1/4" x 3' pipe as per Zimmerman Survey Book 6-Page 272. Cor. is south of road. B.
1. 8" Cottonwood Bra NN E 2.9' 2. 6" Locust Bra SSW 29.0' 3. Stub

(7) May 1943 - B.B. Dale - Cor set for S.E. cor. of new Mill Site Near S of RR Drove 1 1/2" x 15" angle S 5.
1. 8" Cotton Wood Bra Little E & No. 52.1' 2. P.P. Bra So. - Little E. 30.7 3. 4" Walnut
4. 3" Walnut Bra S E 32.8' 5. N.E. cor old rock pier Bra

(8) 1-15-1947- Found L.S center Sec. 3-1-15. L.S on No. Side of E & W Fence
1. 7" Elm Bra N E. 31.5' 2. L.S is 75' East of East B.
3. 9" Elm Bra W. S.W. 40.8' 4. E & W. Fc Bra So 0.7"
5 Steel Fc Post Bra S.W 0.8"

4-1-15

Tax List for the Year 19.....

REAL PROPERTY, LANDS, AND TOWN LOTS					PERSONAL PROPERTY	CONSOLIDATED TAXES				No. of Road Dist.	Labor Tax		DISTRICT SCHOOL TAX		
Description	Sec. or Lot	Tn. or Blk.	Rng.	Acres	Value	Value	State		County				No. of Dist.	District Tax	
					$	$	$	c	$	c		$		$ c	$

(1)
(1A)

See (3) See 5

(2)

(3)

County, Nebraska.

Poll Tax	City or Village Tax	Total Tax	Delinquent Taxes For	Advertising Fees	No. of Receipt	Date	By Whom Paid	P. O. Address	Here Write the Word "Paid"

(1) Found Original cor on top line June 1939 - B.L. Dale - L.S covered 6"
I drove 3/4" x 20" D.P. on north side of stone to cover 15". -
1. 1 1/2" x 3' D.P. Bro E. 45' 2. 4" Elm tree Bro E. 50.8'
3. 8" Hg C.P. Bro E 37.5' 4 Fc Rem E. Bro So. 2.0'
5. 8" Hg C.P. on Fc rem E. Bro No. 22.8' 6. 10" R.L. Post on Fc Rem W. Bro N and W 30'
7. Fc. rem No. Bro W. 2' 8. T.P. Bro N E 34.0'

(2) - Feb 1941 - B.L. Dale - Found L.S. Standing at location given by Mr Shildneck.
Corner tied in and reset by Carl Shildneck as recorded in field Book
#1 - Range 15 - Page 92. His ties were 1. (X) in Big limestone
Bears S 59° W 52 lks (34.3') 2. a honey locust 12" dia Bro N 74° W -
70 lks (46.2') - Cor re-estab by C. Surveyor in 1900.
Stone is on So. side of E. & W. fence - sticks out 6". I drove 2" x 3'
pipe on South side. 1. 4" Hg Post Bro No. 0.5'
2. old Fc runs So. on line. 3. 16" Elm Bro E. and a little N 0 61.5'
4. Stone is located on south slope of hill near top and is approximately
500 ft South West of Shildneck house on top of hill.

(3) - Feb 1941 - B.L. Dale - Found 1/4 cor. - L.S. setting in No and South fence.
(+) on top - Top is 3" x 8" I drove 1" x 30" Pipe 0.5' E of stone
1. 8" Oak C.P. No side of Rd. Bro So. 38.6'
2. 9" Hg tree Bro So. and little E. 44.8' 3. 6" Thorn locust Bro N N E 24.6'

(4) - Aug 55 - Stone gone - I drove Pipe down - Pipe was 0.5' No of E Stone (Pipe set No side stone)
1. P. Rock S E 47.2'

STATE LEVY.
General Fund.....Mills
School " ..... "
Univ'sity " ..... "
.... "
Total.....Mills

5-1-15

Tax List for the Year 19.....

IN WHOSE NAME ASSESSED	REAL PROPERTY, LANDS, AND TOWN LOTS						PERSONAL PROPERTY	CONSOLIDATED TAXES		No. of Road Dist.	Labor Tax		DISTRICT SCHOOL TAXES		
	Description	Sec. or Lot	Tn. or Blk.	Rng.	Acres	Value	Value	State	County				No. of Dist.	District Tax	Bond Tax
						$	$	$ c	$ c		$			$ c	$ c

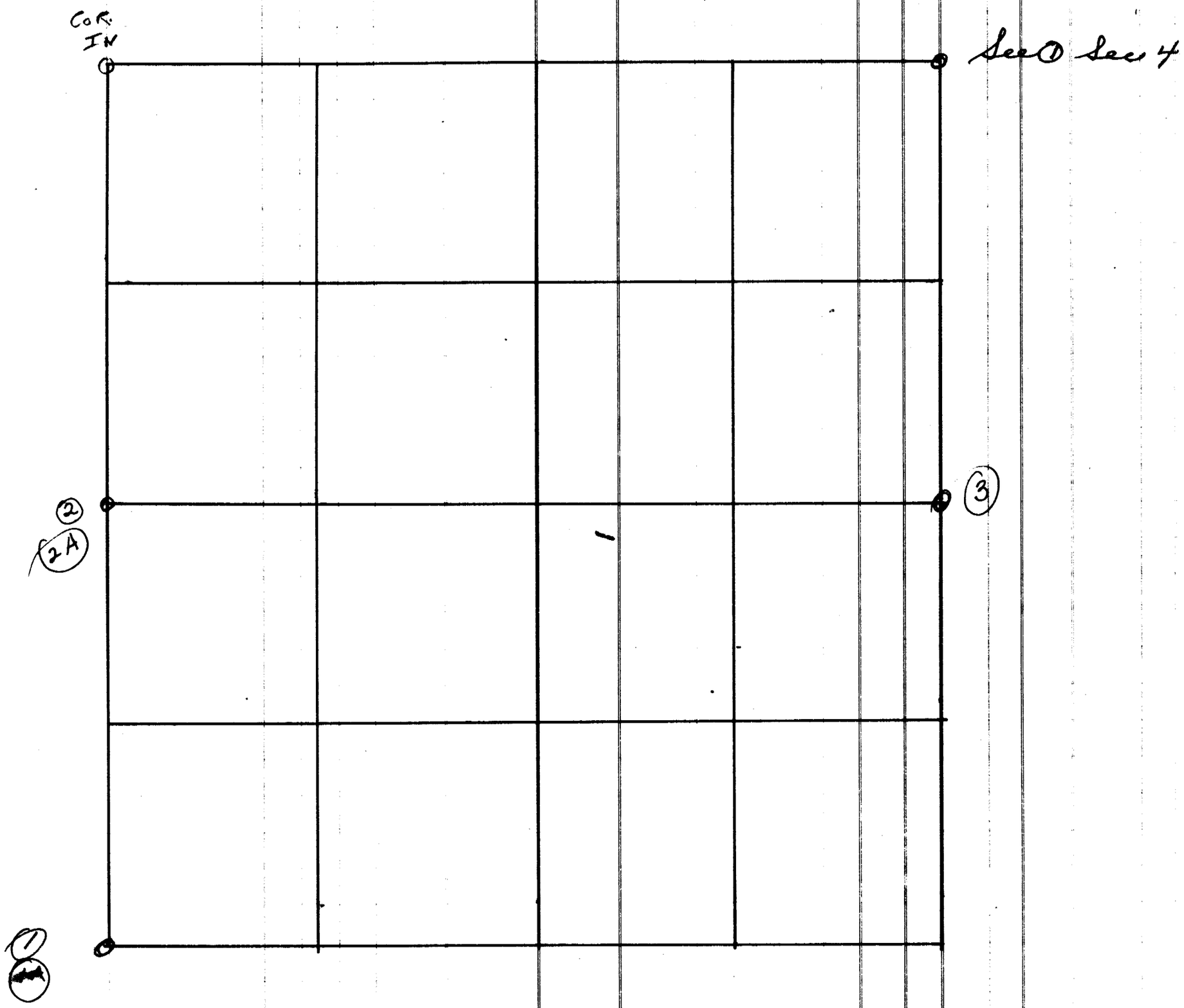

COUNTY LEVY.	
General Fund	Mills
Sinking "	"
Road "	"
Bridge "	"
Reg. B'd "	"
	"
	"
	"
Total	Mills

_____ County, Nebraska.

Precinct Tax	Poll Tax	City or Village Tax		Total Tax	Delinquent Taxes For	Advertising Fees	No. of Receipt	Date	By Whom Paid	P. O. Address	Here Write the Word "Paid"
$ c	$	$ c	$ c	$ c	$ c	$ c					

(1) - June 1940 - B.C. Dale - Found cor after much digging - Found large L.S with + on top. Covered 12" - I set L.S. 5"x8"x8" on top

1. T.P. Bro S.E. 35.7' Zone 9-53
2. Split oak E. Dale Post Bro S.E 30.1'
3. 6" Oak C.P. Bro So. 26.4'
4. 6" Hg. W. gate Post Bro S.W 30.3' Zone 53
5. 6" Oak C.P. Bro No. 24.5'
6. Stk No 33' (1½" Pipe) Zone 9-53
7. Stake So (33') 1½" Pipe Zone 9-53
8. Fence No Bro W. 2.5'
9. Fence So Bro W. 4.0'

(2) - Aug 25, 1949 - B.C. Dale - Found 1/4 cor. set by Grimstead (See Book 6 - Page 177) Large L.S with small L.S under. L.S Covered 30" - I placed 1"x 14" pipe over stone.

1. Fence running north is on line
2. 1½"x 30" Pipe Bro No. 33.0'
3. P.P. line E. Bro No 32'

(1A) add tie 9-53 - C.P. Pole NE 57.4'

(2A) - Sept 1953 - Tie No. 2 - 1½" P No 33' Zone
New tie 10 Hg, C.P. Bro No 26.5' - Sept 55 - 1" P. No 33'

(3) - Sept 1953 - Found Corner Set by -
- Marked x - Lg LS - Covered 2' - Set Stone on top

1. 12" Hg C.P. Bro NW 42'
2. B.P.P. Bro SE 558'
3. Tyo C.M.P. Bro NNW 23.0
4. Tyo & CMP Bro NE. 34.7'
5. P.P. line No. Bro E 42.0'

Sept 5

STATE LEVY.
General Fund.....Mills
School " ..... "
Univ'sity " ..... "
..... "
Total.....Mills

6-1-15

Tax List for the Year 19.....

IN WHOSE NAME ASSESSED	REAL PROPERTY, LANDS, AND TOWN LOTS						PERSONAL PROPERTY	CONSOLIDATED TAXES				No. of Road Dist.	Labor Tax		DISTRICT SCHOOL TAXES				
	Description	Sec. or Lot	Tn. or Blk.	Rng.	Acres	Value	Value	State		County					No. of Dist.	District Tax		Bond Tax	
						$	$	$	c	$	c		$			$	c	$	c

See (3) Sec 1-1-14

(4)

Co Vierin (3)

13223.9

(2)

2644.75

See (2) Sec. 5

5289.5'

2644.75

See (4 A) Sec 1-1-14

See (1) Sec 5

(1)

(1 A)

COUNTY LEVY.	
General Fund	Mills
Sinking "	"
Road "	"
Bridge "	"
Reg. B'd "	"
"	"
"	"
"	"
Total	Mills

_____ County, Nebraska.

Precinct Tax $ c	Poll Tax $	City or Village Tax $ c	$ c	Total Tax $ c	Delinquent Taxes for $ c	$ c	$ c	Advertising Fees $ c	No. of Receipt	Date	By Whom Paid	P. O. Address	Here Write the Word "Paid"

(1) - 7-1939 - B.B. Dale - Found 1/4 Cor - L.S. covered 14" in & of road & set 1"x2" stake over stone.

1. T.P. Bro W. S.W 58'
2. E & W Fc Bro So. 24.1'
3. Old fence row post run No. Bro E. 3'
4. F.P. Bro SW. 28.4'
5. F.P. Bro S.E. 32.6'

(2) - 9-1939 - B.B. Dale Large L.S. sticking out. L.S. - Base 16"x16" x 24" high Top 6"x6" - Set down to cover 2" - 8"x8" Stake L.S. on No side and small pc. gravel rock on West side.

1. 2"x3' Pipe in W Fc. No & So Bro W 21.6'
2. 8" Split Hg. post Bro SW 26.6'
3. End 8" Hg Fc Post Bro NE 18.3'
4. 2"x4' Pipe at Cor Hg rows E & So Bro SE 47.2'
5. Hg run So. Bro E. 32.5'

(3) Sept 55 - Found L.S 6x7x14 -

1. 1"4" x 30" P. So on Fc 33'
2. Fc So on line
3. 6.P. 9" Hg of Fc E. Bro So 25.5'
4. 10" Hack B. So. 29.2'

(4) - B.B. Dale - Sept 55 - I re-established 1/4 Corner by measuring 5243.5 ft from NW Cor Sec 6 to NE Cor Sec 6-1-15 - Govt Dist = 5232.5' Dended Prop at set 1/4 Cor at 2597.9' from W and 2645.6 from east on true line. also used N E Cor Sec 5 and found all 3 Section Corners to be close to line. I drove 2 pcs 1/2" x 8" Re Bars for Cor.

1. Railroad tie 6P NNW. 41.5'
2. 5" Hg 6P N E ~~46.2'~~ (46.2')
3. P. Pole N E 57.4'
4. P. Pole line No. Bro E. 44.0'
5. Steel Fc Post Row E. Bro So. 21.5'

STATE LEVY.
General Fund.....Mills
School " ..... "
Univ'sity " ..... "
..... "
Total.....Mills

7-1-15

Tax List for the Year 19.....

IN WHOSE NAME ASSESSED	REAL PROPERTY, LANDS, AND TOWN LOTS					PERSONAL PROPERTY	CONSOLIDATED TAXES				No. of Road Dist.	Labor Tax		DISTRICT SCHOOL TAXES		
	Description	Sec. or Lot	Tn. or Blk.	Rng.	Acres	Value	Value	State		County				No. of Dist.	District Tax	Bond Tax
						$	$	$	c	$	c		$		$ c	$ c

See (4A) Sec 1-1-14 See (1) Sec. 6 See (1) Sec 5

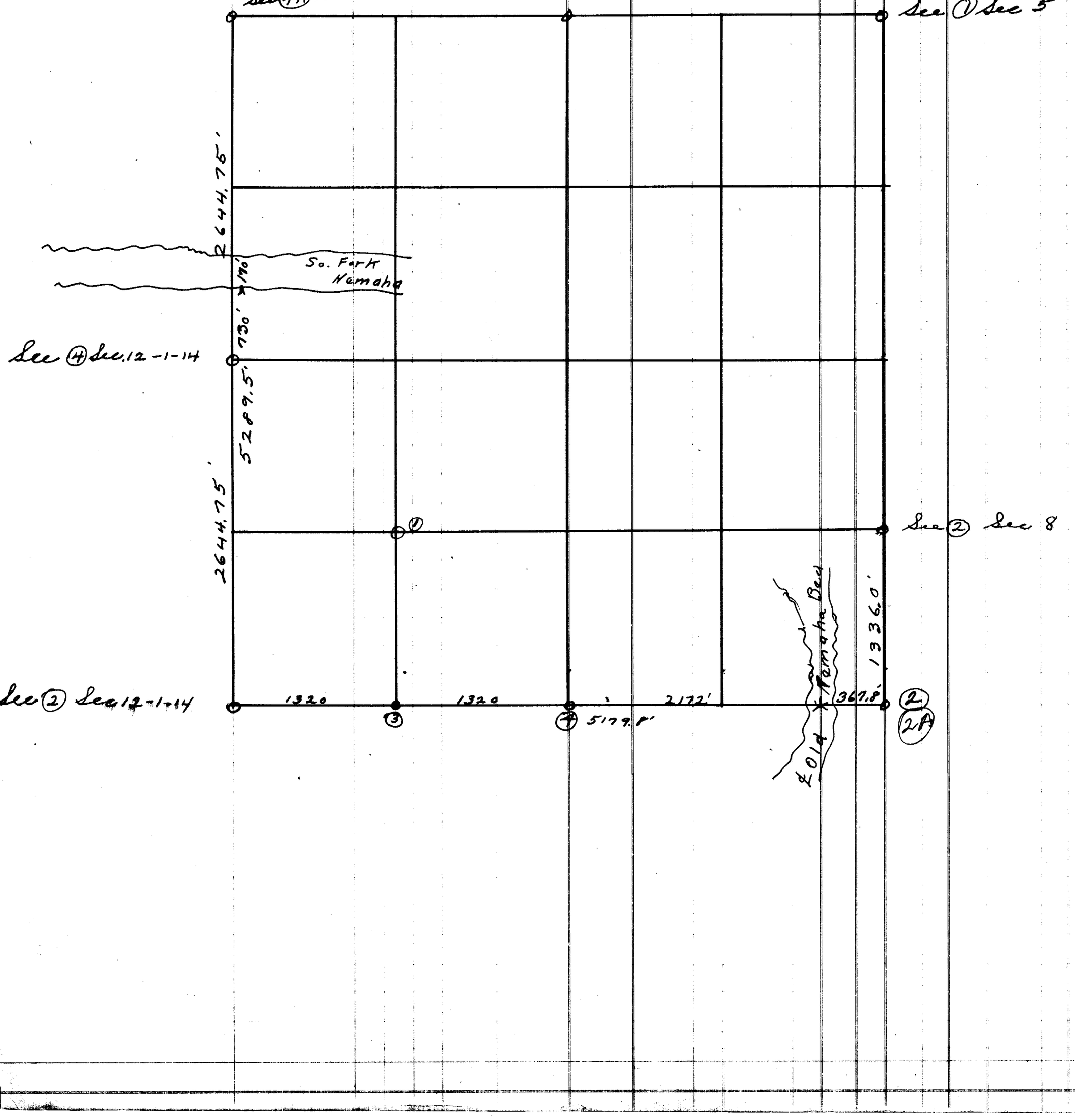

Precinct Tax	Poll Tax	City or Village Tax		Total Tax	Delinquent Taxes For				Advertising Fees	No. of Receipt	Date	By Whom Paid	P. O. Address	Here Write the Word "Paid"
$ c	$	$ c	$ c	$ c	$ c	$ c	$ c	$ c						

(1) - B6 Dale 1931 — Limestone on top of bluff on edge of new road - at north end of fence running south - large limestone sticking out of ground. Used by Shildneck as a meander corner a few years previous in survey of private road for Spurlock. No govt notes are available in the office describing this stone. Same may be the N ¼ corner of the SW 1/4 SW 1/4 or a point on the south line of Lot #3 which south line I believe continues east to the Nemaha.

(1942 B6 Dale See Surveyor's record)

(2) - Dec 1942 - B6 Dale - L.S. lying on top ground answers Govt Size for corner. Wm Tieken claims he took out stone when he set corner post and then reset but stone was broken out by grader in ditching road. Stone originally was covered about 2½ ft which would put it in the original soil. Stone is in line with old ledge row running west. I measured south from 1/16 corner north of Sec. corner and found distance to be 1336.0 ft. The 1/16 cor. was probably set by John Towle in 1896 (See Record Book "C") but he does not give his distances or method (as usual). I reset stone and placed 1½" x 30" Pipe on West side of stone

1. ℄ of Plan new road Bro No. 19.5' 2. Nail in Fc Post Bro No. 39.8'
3. Nail in C.P. Bro S W 1.5' 4. Nail in Fc Post Bro W 26.3'.

(3) Dec 1942 - B6 Dale - I claim So. line of Sec 7 - I make dist. 5179.8' - Govt Dist = 5230.5' According to Surveyors record this corner was previously set @ 20 chs. but destroyed by erosion of ditch. Since partition fc. was probably set from stone, I set 1/16 cor. @ 1320' and ¼ Corner at 2640'. Drove 1" x 24" pipe in ditch for corner.

1. ℄ of new Rd plan Bro So. 1.0' 2. Nail in tree Bro No. 2.4'
3. Nail in tree Bro SW 32.5 4 Nail in tree Bro NW 20.4'

(4) Dec 1942 - B6 Dale - See (3) - Drove 1" x 30" Pipe for corner to cover 8". Corner in field with witnesses near except ℄ of proposed road.

1. Sta 95+34.3' on new plan Bro No. 7.0'

(2A) - 7-1951 - all ties gone - Pipe gone - L.S Covered 12" - Redrove Pipe on Possible Stone

1. Oak C.P. Bro NW 1.3' 2. R.C.TP Bro NW 1.6'
3 Fc W. Bro No 14" 4. Fc No Bro W. 18"

8-1-15

Tax List for the Year 19.....

.....
.....
.....
Total.....Mills

IN WHOSE NAME ASSESSED	REAL PROPERTY, LANDS, AND TOWN LOTS					PERSONAL PROPERTY	CONSOLIDATED TAXES				No. of Road Dist.	Labor Tax		DISTRICT SCHOOL TAXES			
	Description	Sec. or Lot	Tn. or Blk.	Rng.	Acres	Value	Value	State		County				No. of Dist.	District Tax		Bond Tax	
						$	$	$	c	$	c		$		$	c	$	c

See ① Sec 5

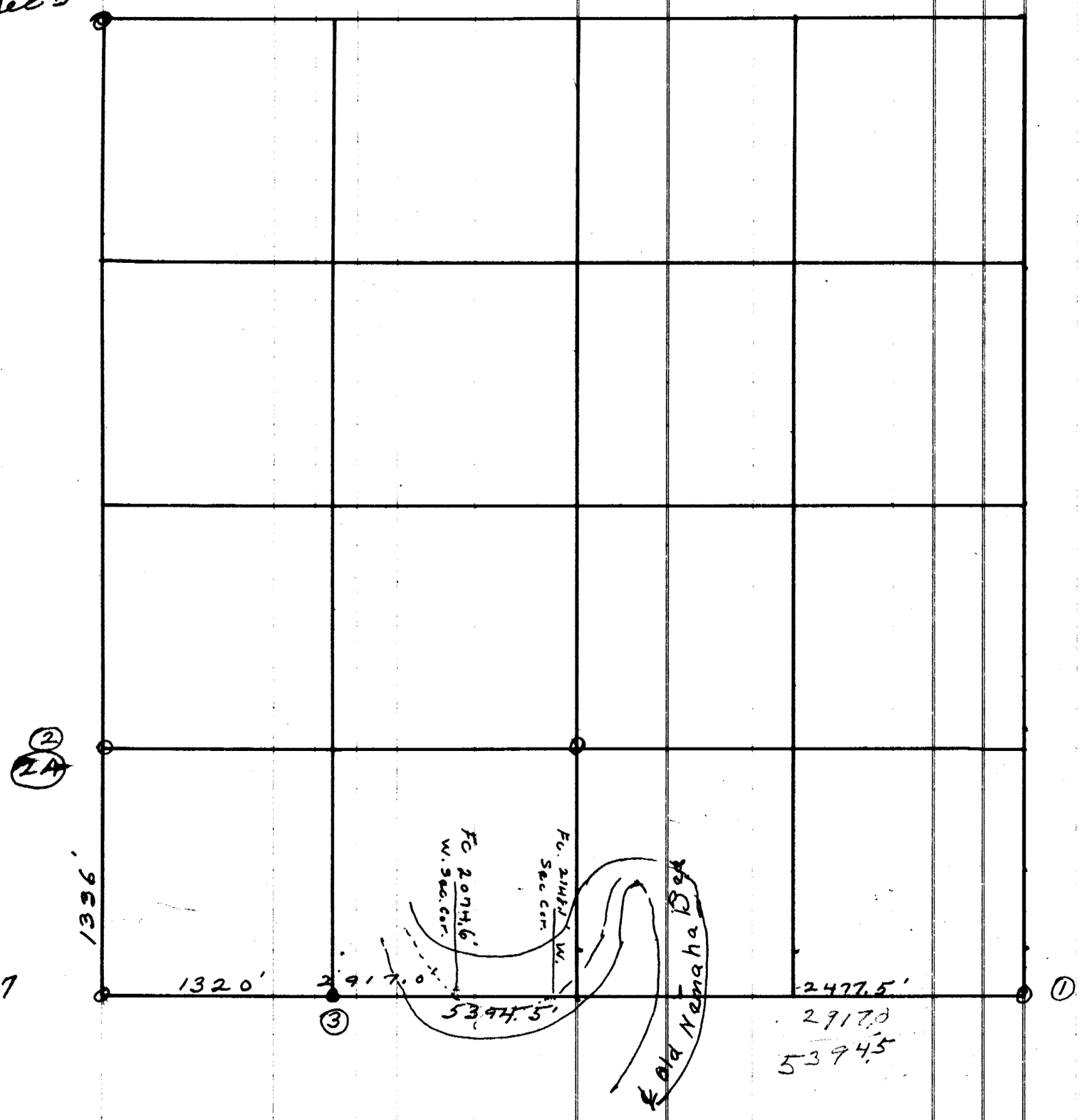

See ② Sec 7

COUNTY LEVY.	
General Fund	Mills
Sinking "	"
Road "	"
Bridge "	"
Reg. B'd "	"
"	"
"	"
"	"
Total	Mills

_____ County, Nebraska.

Precinct Tax	Poll Tax	City or Village Tax		Total Tax	Delinquent Taxes For	Advertising Fees	No. of Receipt	Date	By Whom Paid	P. O. Address	Here Write the Word "Paid"
$ c	$	$ c	$ c	$ c	$ c	$ c					

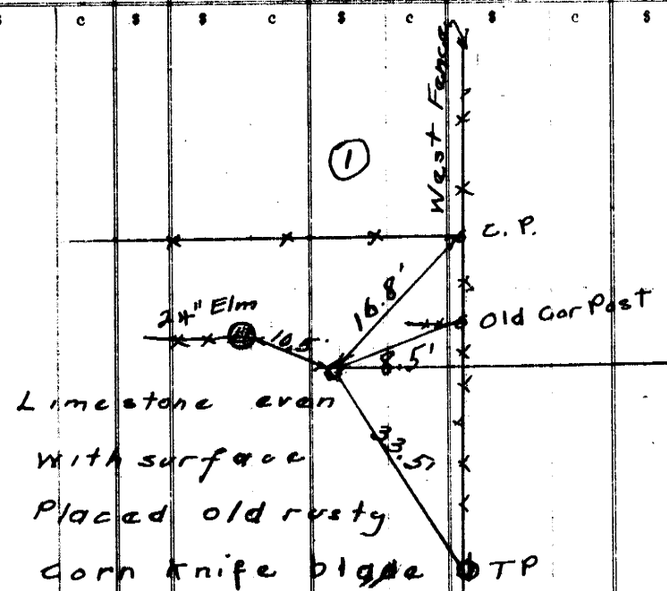

(1) BB Dale 1931 – Stone for line between Kate Tieken and John Tieken – All of road is supposed to be off of John Tieken in Sec 9.

(2) BB Dale 1931 – Survey for new road – found stone near corner post – Stone now located in center of road in line with fence running north and south and 33 ft south of north fence.

(2A) BB Dale 1931 – L.S in ½ Rd covered 18". I set Pin and Bank w top.

1. Fc. run No. is on line
2. Fc run So. Bro W. 2.0'
3. Sawed Oak Post Bro S E 45.6'
4. 6" Oak post Bro SSW, 33.4'
5. TP Bro No. 32.0'
6. Oak C.P. Bro No. 33.0'
7. 1¼" x 3' Pipe Bro No. 33.0'

(3) – Sec. 14 BB Dale. I chained So. line Sec 8-1-15 – I make it 5394.5' – Govt dist = 5336.1' – Govt measurements to 2 west M.C. or river banks to not agree with present Banks. The East M.C. checks with original M.C. dist west of Sec. corner. I set 1/16 cor at 1320' east of Sec. corner. I drove 1¼" x 30" Pipe in field to cover 10". No witness points near except ℄ of proposed new road.

1. Sta 133 +93.1 of ℄ Hy plans Bro No. 3.3'

STATE LEVY.	
General Fund	Mills
School "	"
Univ'sity "	"
	"
Total	Mills

9-1-15

Tax List for the Year 19

IN WHOSE NAME ASSESSED	REAL PROPERTY, LANDS, AND TOWN LOTS						PERSONAL PROPERTY	CONSOLIDATED TAXES				No. of Road Dist.	Labor Tax		DISTRICT SCHOOL TAXES		
	Description	Sec. or Lot	Tn. or Blk.	Rng.	Acres	Value	Value	State		County					No. of Dist.	District Tax	Bond Tax
						$	$	$	c	$	c		$			$ c	$ c

See ③ Sec 4

See ② Sec 4

See ① Sec 8

5272.0'

①

COUNTY LEVY.	
General Fund	Mills
Sinking "	"
Road "	"
Bridge "	"
Reg. B'd "	"
	"
	"
	"
Total	Mills

_____ County, Nebraska.

Precinct Tax	Poll Tax	City or Village Tax	Total Tax	Delinquent Taxes For	Advertising Fees	No. of Receipt	Date	By Whom Paid	P. O. Address	Here Write the Word "Paid"
$ c	$	$ c	$ c	$ c	$ c					

(1) - 8-4-1941 - Corner set by Grunstead - See Book 'C' Page 142 - Large L.S nut 6" - Top piece with tin on it is broken off and lying beside stone. I drove a 1" x 18" pipe on east side of stone and a 1" x 3' pipe on top of 1st pipe to protrude 12" Stone is at toe of south slope of St Hy.

1. SW Cor of So. Cone. H dwl Wing Bro E N E 70.9'
2. SW Cor. of No Cone H dwl Wing Bro N E 26.9'
3. 16" Walnut tree Bears No. 97.9'
4. 18" Burr Oak So. 75.7'
5. 24" Burr Oak Bro SSW 28.5
6. 1½" x 30" Pipe E side #5 tree Bro SSW 28.1'
7. 15" Burr Oak Bro SW 72.7'
8. ℄ of new Road Bro No. 35.4'

STATE LEVY.

General Fund.....Mills
School " ..... "
Univ'sity " ..... "
..... "
..... "
Total.....Mills

10-1-15

Tax List for the Year 19.....

IN WHOSE NAME ASSESSED	REAL PROPERTY, LANDS, AND TOWN LOTS					PERSONAL PROPERTY	CONSOLIDATED TAXES				No. of Road Dist.	Labor Tax		DISTRICT SCHOOL TAXES			
	Description	Sec. or Lot	Tn. or Blk.	Rng.	Acres	Value	Value	State		County				No. of Dist.	District Tax		Bond Tax	
						$	$	$	c	$	c		$		$	c	$	c

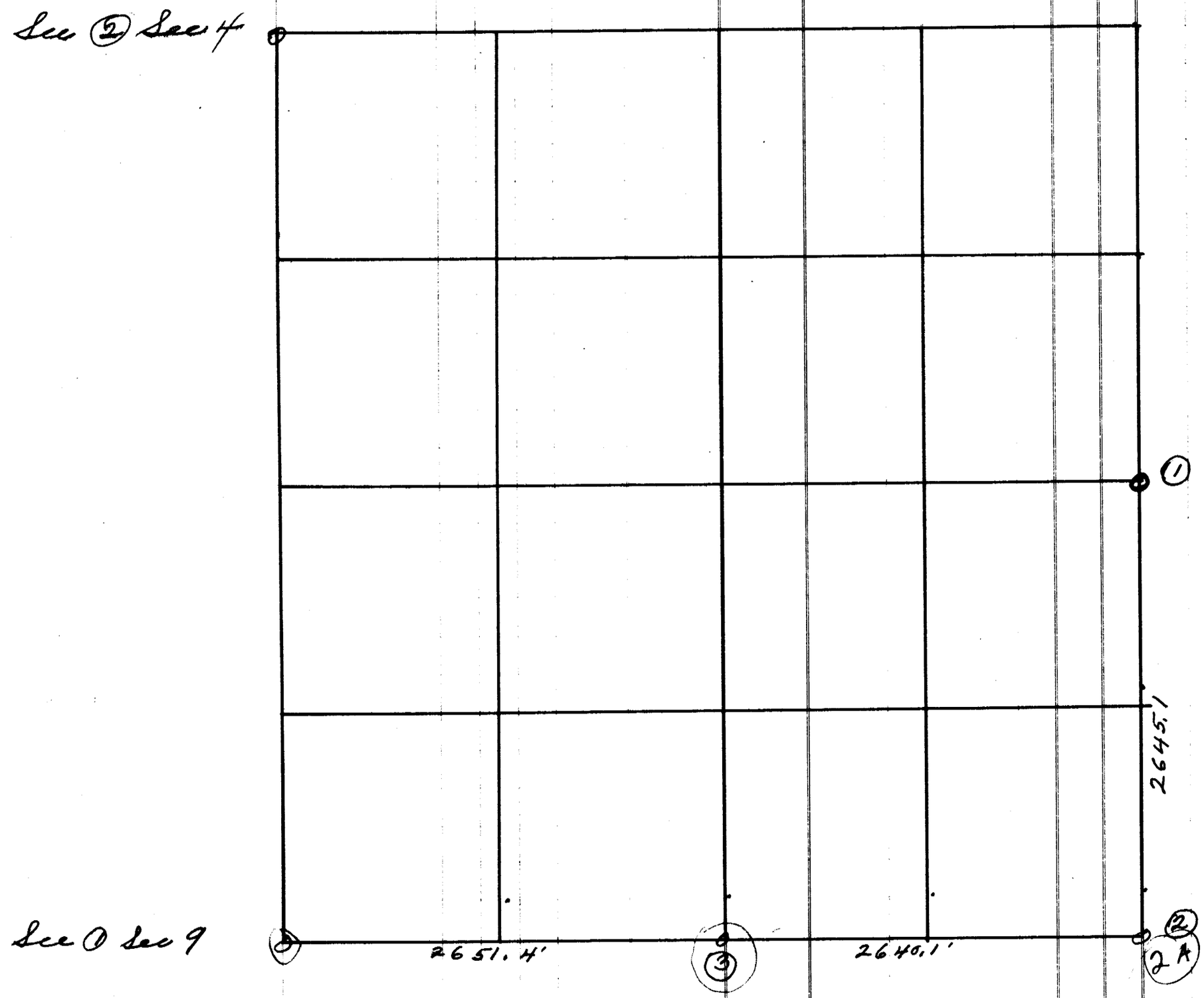

COUNTY LEVY.	
General Fund	Mills
Sinking "	"
Road "	"
Bridge "	"
Reg. B'd "	"
	"
	"
	"
Total	Mills

_____ County, Nebraska.

Precinct Tax	Poll Tax	City or Village Tax		Total Tax	Delinquent Taxes for	Advertising Fees	No. of Receipt	Date	By Whom Paid	P. O. Address	Here Write the Word "Paid"
$ c	$	$ c	$ c	$ c	$ c	$ c					

(1) June 1939 — BB Dale — Found original corner covered 12" with small limestone on top. I drove 3/4" x 16" Iron rod sloping over top of stone.
1. 1 1/2" x 3' D.P. Bro West in Fc 21.1' 2. 1 3/4" x 4' Iron Pipe Bro East in fence 23.2'
3. TP (10th pole N of Nemaha ditch and 10th pole South of corner T.P.) Bro SSE. 46.9' — There are no cross fences on this line.

(2.) 9-13-1941 — BB Dale — I re-established cor by Prop. Meas. @ 5292.9' West of SE Cor of Sec 11-1-15 and 5290.3' No. of S.W. cor of Sec 14-1-15
Drove 1 1/4" x 18" Pipe for Corner — covered 5"
1. 1 1/4" x 4' Pipe on top bank Bears NE 56.3' 2. Near Cor. Conc. H dwl Bro E & NE 48.3'
3. Near Cor. Concrete H dwl Bro E & SE 50.7' 4. R.C.T.P. Bears SW 68.2'
5. 6" Cherry tree Bears NW 71.0'

(3) - 9-13-41 - BB Dale - I chained from SE Cor of Sec. 11-1-15 to SW Cor Sec 10-1-15. 10,584.3 ft. The Govt dist between 11 & 14 is 5292.5 and the Govt dist between 10 & 15 is 61.40 + 17.77 = 79.17 chs = 5225.2'. I believe 1 chain was dropped on the 61.40 dist from 1/4 corner to Nemaha River. This would make correct dist. of 80.17 or 5291.2 and a total dist of 10,583.7 or an error run of 0.6 ft.
The dist bet. 9 & 16 - 1-15 by meas. is 5272.0 — Govt. dist is 5274.06
I set the 1/4 cor. at Prop. Sec. 29 32.3' West of the SE cor. of Sec 11-1-15 and on a true line bet. Sec. cors. As a check I ran a true line from the corner post (No stone found) at or near the 8 1/4 cor. of Sec 15-1-15 and over the stone in center of Sec 15 and this line came out 1.5 West of reset corner.
I drove a 1 1/4" x 20" Pipe for Cor. on south edge of road.
1. 4" Walnut Bro SE 39.4' 2. 1 1/4" x 4' Pipe (1' E of #1) Bro SE 39.0'
3. 4" Walnut Bro SE 38.8' 4. 2" Walnut Bro S & SE 38.2'
5. 6" Hy 6.P. of Fc. run east - Top & Post Bro SS E 28.0'
6. 6" Cor. Post of fence run. W 1-80 Bro SS E 31.5' 7. 1" Pipe Bro So. (40.0) 30'?
8. 1" Pipe in Fc Bro SW 37.6'

(2A) Add. 5-1954 - BB Dale P. Pole NW 61.9' 2. 6" Cottonwood SE 54.2'
3. P. Pole line So. Bro W 33' 4. P. Pole line No Bro W 34'

STATE LEVY.
General Fund.....Mills
School " ..... "
Univ'sity " ..... "
..... "
Total.....Mills

11-1-15

Tax List for the Year 19.....

IN WHOSE NAME ASSESSED	REAL PROPERTY, LANDS, AND TOWN LOTS						PERSONAL PROPERTY	CONSOLIDATED TAXES				No. of Road Dist.	Labor Tax		DISTRICT SCHOOL TAXES				
	Description	Sec. or Lot	Tn. or Blk.	Rng.	Acres	Value	Value	State		County					No. of Dist.	District Tax		Bond Tax	
						$	$	$	c	$	c		$			$	c	$	c
														See (5) See 1					
See (1) See 10																			
														(6) See (4) See 12					
					2645.1'														
See (2) Sec 10					2646.1'		(7)			2646.1'				See 5 Sec 12					

COUNTY LEVY.	
General Fund	Mills
Sinking "	"
Road "	"
Bridge "	"
Reg. B'd "	"
	"
	"
	"
Total	Mills

_____ County, Nebraska.

Precinct Tax	Poll Tax	City or Village Tax		Total Tax	Delinquent Taxes for			Advertising Fees	No. of Receipt	Date	By Whom Paid	P. O. Address	Here Write the Word "Paid"
$ c	$	$ c	$ c	$ c	$ c	$ c	$ c	$ c					
	(1)	9-13-1941 - B.C. Dale - I re-establish cor. at mid point between Sec. corners at 2646.1 ft West of S E cor of Sec. Relf used this corner about 1915 and give distance as 2646.0'. I failed to find corner by much digging. I drove 1½" X 18" Pipe for corner. 1. 1½" Pipe Bears No. 40.0' 2. 1" Pipe Bears So. 40.0' 3. Forum No. Bra E. 4.0' 4. Near Cor Cone. H dwl Bra E S E 32.5' 5. Near Cor. Cone. H dwl Bra E N E 29.6'											

STATE LEVY.

General Fund.....Mills

School " ..... "

Univ'sity " ..... "

..... "

Total.....Mills

12-1-15

Tax List for the Year 19.....

IN WHOSE NAME ASSESSED	REAL PROPERTY, LANDS, AND TOWN LOTS					PERSONAL PROPERTY	CONSOLIDATED TAXES				No. of Road Dist.	Labor Tax		DISTRICT SCHOOL TAXES			
	Description	Sec. or Lot	Tn. or Blk.	Rng.	Acres	Value	Value	State		County				No. of Dist.	District Tax	Bond Tax	
						$	$	$	c	$	c		$		$ c	$	c
See (5) Sec 1 (1A)													See (1) Sec 1				

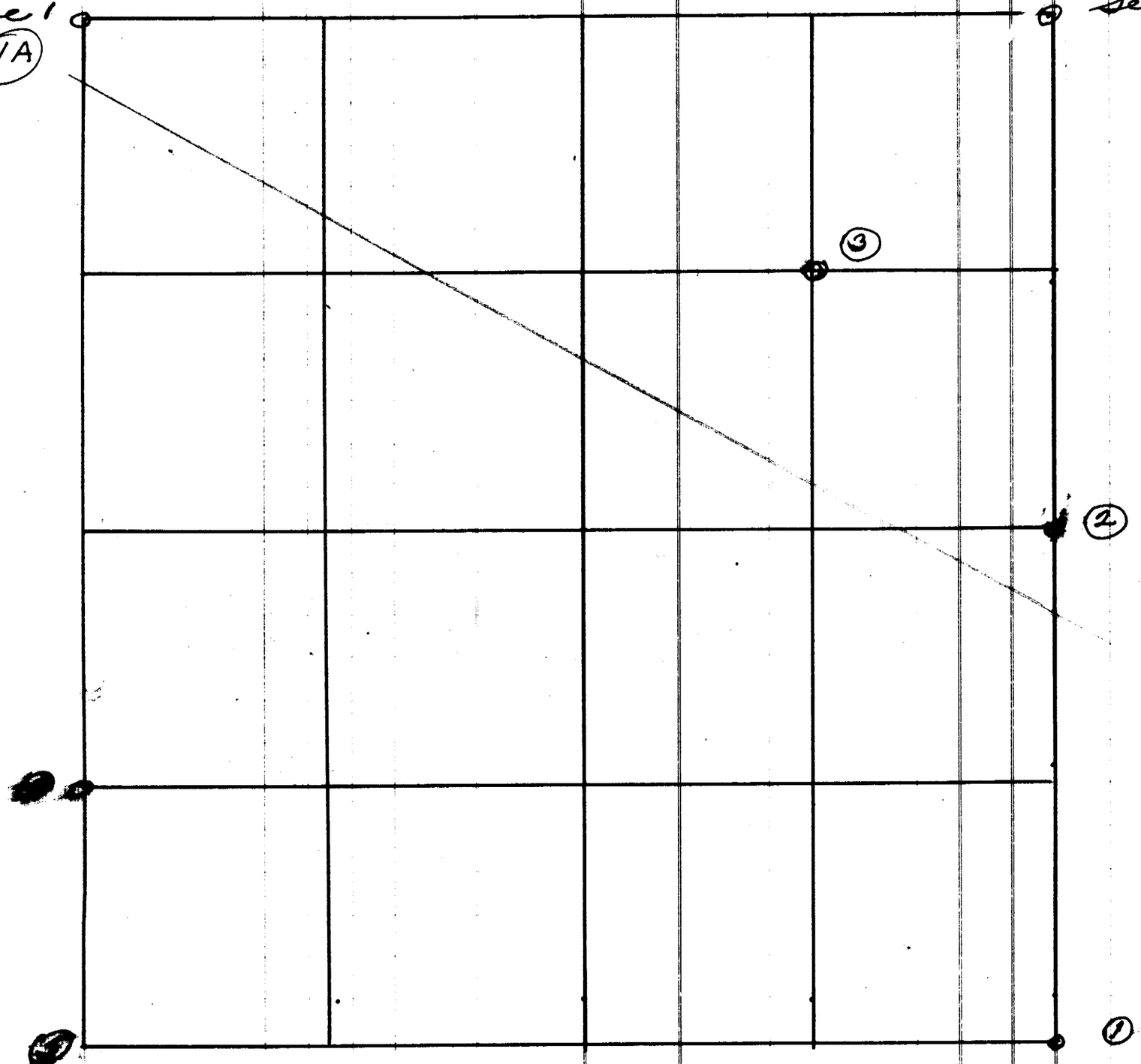

COUNTY LEVY.
General Fund ..... Mills
Sinking " ..... "
Road " ..... "
Bridge " ..... "
Reg. B'd " ..... "
..... " ..... "
..... " ..... "
Total ..... Mills

_____ County, Nebraska.

Precinct Tax	Poll Tax	City or Village Tax		Total Tax	Delinquent Taxes For	Advertising Fees	No. of Receipt	Date	By Whom Paid	P. O. Address	Here Write the Word "Paid"
$ c	$	$ c	$ c	$ c	$ c $ c	$ c					

(1) 1937- BB Lake- Found L. S. in pieces. A large Pc. of Brass L. S. north of cor. stone.
I set a piece 4"x8"x9" down to cover 18"- Set Pc. 3x6x6 on top.
1. Drove 2"x30" G.P's 3 3' E and W. 3. Hg run W. in in line
4. Fc Rem E. Bro So 2.5' 5. 5" Hg C.P. Bro W. 22.5'
6. 8" Locust tree Bro S.W. 30.4' 7. 3" Locust Bro E. 60.5'
Add this 8-1941 1. Meas cor S E Corner Wing Bro S.W. 36.1' 2. Meas cor. N E Corner Wing Bro N W 35.8'

(2) - 1937- Run line on east side sec. - Meas. = 5299.8. Found 1/4 cor at half point 2649.9'
L. S. Covered 30" Drove 1"x20" Iron axle below surface. Witness
1. Iron rod 2"x30"(+) Bro W. 26' 2. S.E. cor. conc. Wg. Bro N W. 15.5'
3 S E. cor conc. Post Bro N N W. 21.8' 4. P.P. Bro N W 28.3'
5. S.W. cor. Conc. Post Bro N N E 69.2' 6. 1" I bar Bro S.W. 41.0'

(3) 1937- Found 1/16 cor set by Crook in 1908 (See Surveyors Record Book C) Pg
L. S. Covered 9" - Witness 1. 8" Hg C.P. Bro No. 1.0'
2 24" Locust tree Bro E. 48.6' 3. 12" Red Cedar Bro N. 52.4'

(4) 1939- Found 1/16 corner set by Towle in 1895. See Record Book "C" P186
for his method of setting stone - Stone covered 4".
1. 1½"x3' G.P. Bro E 33' - 18" So of Fc run E. 2. Fc Rem E. Bro No.
3. 5" Hg C.P. Bro E. 12.7' 4. Stake in W. Fc. Bro W 19.0'
5. 6" Locust Bro N E 16.3' 6. 7" Locust tree in Fc run E. Bro E 23.

(5) 1939 Found Sec. cor. covered 18"- Set L S 6"x6"x8" on top. Stone East
of center line of old road.
1. Stone on line with Fc East 2. 1½"x3" G.P. Bro So. 50' on line
with stone and the 1/16 stone under (4) which is 1319' No.
3. Fc Rem No. Bro W. 21.5' 4. Hg stump row Bro W. 32.6' (Rem
5. Fc South and C.P. Bro E. 5.5'
8-1941- Drove 1½" Pipe in ℄ of new road 1. 1½" Pipe Bears So. 100.0'
2. Top ℄ 18" CMP. East end Bro So. 41.9' 3. Top ℄ West end 18" CMP Bro S-SW 51.9'
4. 1½" Pipe Bro N N W 97.9'

(14) - 4-10-54- All tree gone. Found Pipe covered 4ft after very much digging.
Set 1¼"x2' P and 1"x20" Pipe on top.
Meas
1. NW Cor. Brewster Box - E M E 20.9. 2. 8" Cottonwood No. N. E 64'
3. SW " " " S E 27.5' 4. 2" Pipe No 100'
5. 1¼" Pipe No. 50' 6. Hg row No. about on line

13-1-15

Tax List for the Year 19.....

Total.....Mills

IN WHOSE NAME ASSESSED	REAL PROPERTY, LANDS, AND TOWN LOTS						PERSONAL PROPERTY	CONSOLIDATED TAXES				No. of Road Dist.	Labor Tax		DISTRICT SCHOOL T.	
	Description	Sec. or Lot	Tn. or Blk.	Rng.	Acres	Value	Value	State		County					No. of Dist.	District Tax
						$	$	$	c	$	c		$			$ c
Sec (5) Sec 12														Sec (1) Sec 12		
(1) (1-A)														Sec (1) Sec 24		

COUNTY LEVY.	
General Fund	Mills
Sinking "	"
Road "	"
Bridge "	"
Reg. B'd "	"
"	"
"	"
"	"
Total	Mills

_____ County, Nebraska.

Precinct Tax	Poll Tax	City or Village Tax		Total Tax	Delinquent Taxes For	Advertising Fees	No. of Receipt	Date	By Whom Paid	P. O. Address	Here Write the Word "Paid"
$ c	$	$ c	$ c	$ c	$ c $ c	$ c					
(1)		1937 -	Found L. S. even with surface - Set down and placed stone on top.								
		1.	1" x 20 D.P. in Hg Cor Bro N.W 45.'				2. Hg run No. Bro West 32'				
		3.	Hg run West Bro No. 32'				4. 1/2" x 36" D.P. Bro East 34.3'				
		5.	3/4" x 30" rod behind fence and in Hg Cor. Bro S. W. 50.0'								
(1-A)		6-5-57	Add. ties								
		1.	18" Hack B. tree N.W 50.4'								

STATE LEVY.	
General Fund	Mills
School "	"
Univ'sity "	"
	"
Total	Mills

14-1-15

Tax List for the Year 19.....

IN WHOSE NAME ASSESSED	REAL PROPERTY, LANDS, AND TOWN LOTS					PERSONAL PROPERTY	CONSOLIDATED TAXES		No. of Road Dist.	Labor Tax		DISTRICT SCHOOL TAXES		
	Description	Sec. or Lot	Tn. or Blk.	Rng.	Acres	Value	Value	State	County				No. of Dist.	District Tax	Bond Tax
						$ c	$ c	$ c	$ c		$ c			$ c	$ c
See ① Sec 11															
See ② Sec 10		2646.1'						2646.1'				See ⑤ Sec 12			
5290.3'															
① 1A												See ① Sec 13			

COUNTY LEVY.	
General Fund	Mills
Sinking "	"
Road "	"
Bridge "	"
Reg. B'd "	"
"	"
"	"
Total	Mills

_____ County, Nebraska.

Precinct Tax $ c	Poll Tax $ c	City or Village Tax $ c	$ c	Total Tax $ c	Delinquent Taxes for $ c	$ c	$ c	Advertising Fees $ c	No. of Receipt	Date	By Whom Paid	P. O. Address	Here Write the Word "Paid"
	(1)	Dec 1939- Found Cor. after much Excavation. L.S. Cover 12"- Set Pin and Brush over.											
		1.	1¼" eye Bolt Bro N E 48.5'						2.	16" Catalpa tree Bro N.E. 46.1'			
		3.	1¼" Eye rod Bro S E. 45.5'						4.	T.P. Bro S E 40.7'			
		5	6" Hg C.P. Bro S E 43.8'						6.	1¼" ⌀ Rod Bro W. 28.0'			
		7.	No. & So. Fence Bro W. 28.5'						8.	So. Fence E. Bro So. 29.0'			
		9.	So Hg row E. Bro So 36.0						10.	Hg row So Bro E. 32.4'			
	1A-	May 1954 - Re Scale - all ties gone except T.P. S.E. L.S. Cover 1'- Set 1"x8" Pipe on top											
		1	1½" Pipe S S E 57.2						2.	1" Pipe W 33'			
		3.	P.Pole NW 46.9'						4	Top & 18" 6 MP E M E 37.8'			
		5.	Top & 18" 6 MP. S S E 38.0'						6.	P.P. line E. Bro No. 33.9'			
		7	Hg row E. Bro So 32'						8.	Hg row. So. Bro E 34.0'			

15-1-15

Tax List for the Year 19.....

STATE LEVY.	
General Fund	Mills
School "	"
Univ'sity "	"
	"
Total	Mills

IN WHOSE NAME ASSESSED	REAL PROPERTY, LANDS, AND TOWN LOTS						PERSONAL PROPERTY	CONSOLIDATED TAXES				No. of Road Dist.	Labor Tax		DISTRICT SCHOOL TAX		
	Description	Sec. or Lot	Tn. or Blk.	Rng.	Acres	Value $	Value $	State $	c	County $	c		$		No. of Dist.	District Tax $	c	B $
See ① See 7							See ③ See 10							See ② See 10				
						2651.4				2640.1								
														See ① See 14				

① ②

5290.3'

COUNTY LEVY.	
General Fund	Mills
Sinking "	"
Road "	"
Bridge "	"
Reg. B'd "	"
"	"
"	"
"	"
Total	Mills

_____ County, Nebraska.

Precinct Tax	Poll Tax	City or Village Tax		Total Tax	Delinquent Taxes For	Advertising Fees	No. of Receipt	Date	By Whom Paid	P. O. Address	Here Write the Word "Paid"
$ c	$	$ c	$ c	$ c	$ c $ c $ c	$ c					

(1) 1936 - L. S. Covered 6" S.W. side of new 8" Hedge corner Post.

(2) 9-1941 - Bk. Dale - Found L. S. 8"x12"x3" setting Vertical and covered 8". I find no record of stone in Surveyors record.

1. 6" Split Hg E. P. Bra So. 3.0
2. Fences run No. & So. are on line
3. Fences run E. & W. Bra So 3.0'
4. 7" Split oak W. gate Post Bra W & W 14.6'
5. 6" Split oak North Gate Post Bra Na 9.9'
6. 14" Hickory tree Bears No. 23.7'

16-1-15

Tax List for the Year 19.....

STATE LEVY.	
General Fund	Mills
School "	"
Univ'sity "	"
	"
Total	Mills

IN WHOSE NAME ASSESSED	REAL PROPERTY, LANDS, AND TOWN LOTS						PERSONAL PROPERTY	CONSOLIDATED TAXES				No. of Road Dist.	Labor Tax		DISTRICT SCHOOL TAXES			
	Description	Sec. or Lot	Tn. or Blk.	Rng.	Acres	Value $	Value $	State $	c	County $	c		$		No. of Dist.	District Tax $	c	Bond Tax $	c
See ① Sec 8						5272.0'								See ① Sec 9				
②														See ① Sec 15				
①																		

COUNTY LEVY.	
General Fund	Mills
Sinking "	"
Road "	"
Bridge "	"
Reg. B'd "	"
"	"
"	"
"	"
Total	Mills

_____ County, Nebraska.

Precinct Tax	Poll Tax	City or Village Tax		Total Tax	Delinquent Taxes For	Advertising Fees	No. of Receipt	Date	By Whom Paid	P. O. Address	Here Write the Word "Paid"
$ c	$	$ c	$ c	$ c	$ c $ c $ c	$ c					

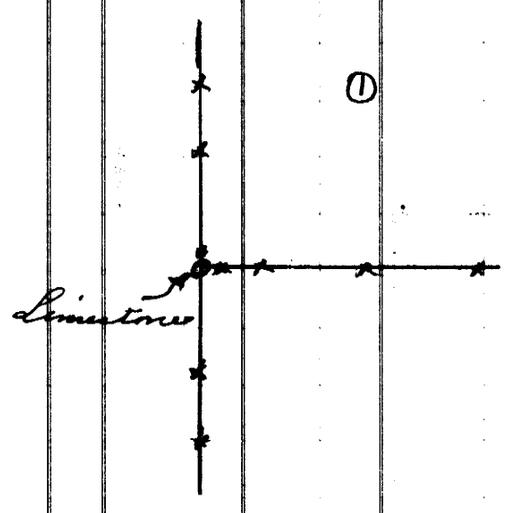

① May 1932 - B. C. Dale - Limestone sticking out of ground about 3 inches - Pointed L. S. located on fence lines both ways and setting between and about 6 inches from the 2 corner posts. Corner is about at top of steep part of Rock creek bluff.



② May 1932 - B. C. Dale - 3/4" Rusty pipe set by Relf about 1915. Pipe is about 6 feet west of corner post and is just west of 2nd post. I was unable to locate this pipe near corner post so ran section line by setting on top of hill north of Chas McDougall's and lining in between the 2 section corners. This line falls about 12 inches west of Relf's Gas pipe. I double centered transit to adjust any error in transit. This line falls west of the west fence line on the entire mile with the exception of south end which end is west of line approximately 3 feet. Going over top of hill the line falls approximately 20 feet west of west fence line. The road along the west side of Sec 16 is supposed to all come off of Sec 16 as shown by the road records. — 12-39 add. tes - Pipe is 2' out of ground. (Note - Geo Tieken questions location of this corner for N. & S. location - Claims stone set E of this cor. from original corner line in about 3.5' South of this corner.)

1. F & W. is on line
2. 5" Hg Post W 18.4'
3. RGJP NNE 55.5
4. 6" Hg GP SSE 54.7'
5. F run E. Bro So 3.5'
6. Hg run E Bro So. 8.0'

17-1-15

Tax List for the Year 19.....

STATE LEVY.	
General Fund	Mills
School "	"
Univ'sity "	"
	"
Total	Mills

IN WHOSE NAME ASSESSED	REAL PROPERTY, LANDS, AND TOWN LOTS						PERSONAL PROPERTY	CONSOLIDATED TAXES				No. of Road Dist.	Labor Tax		DISTRICT SCHOOL TAXES			
	Description	Sec. or Lot	Tn. or Blk.	Rng.	Acres	Value	Value	State		County					No. of Dist.	District Tax		Bond Tax	
						$	$	$	c	$	c		$			$	c	$	c

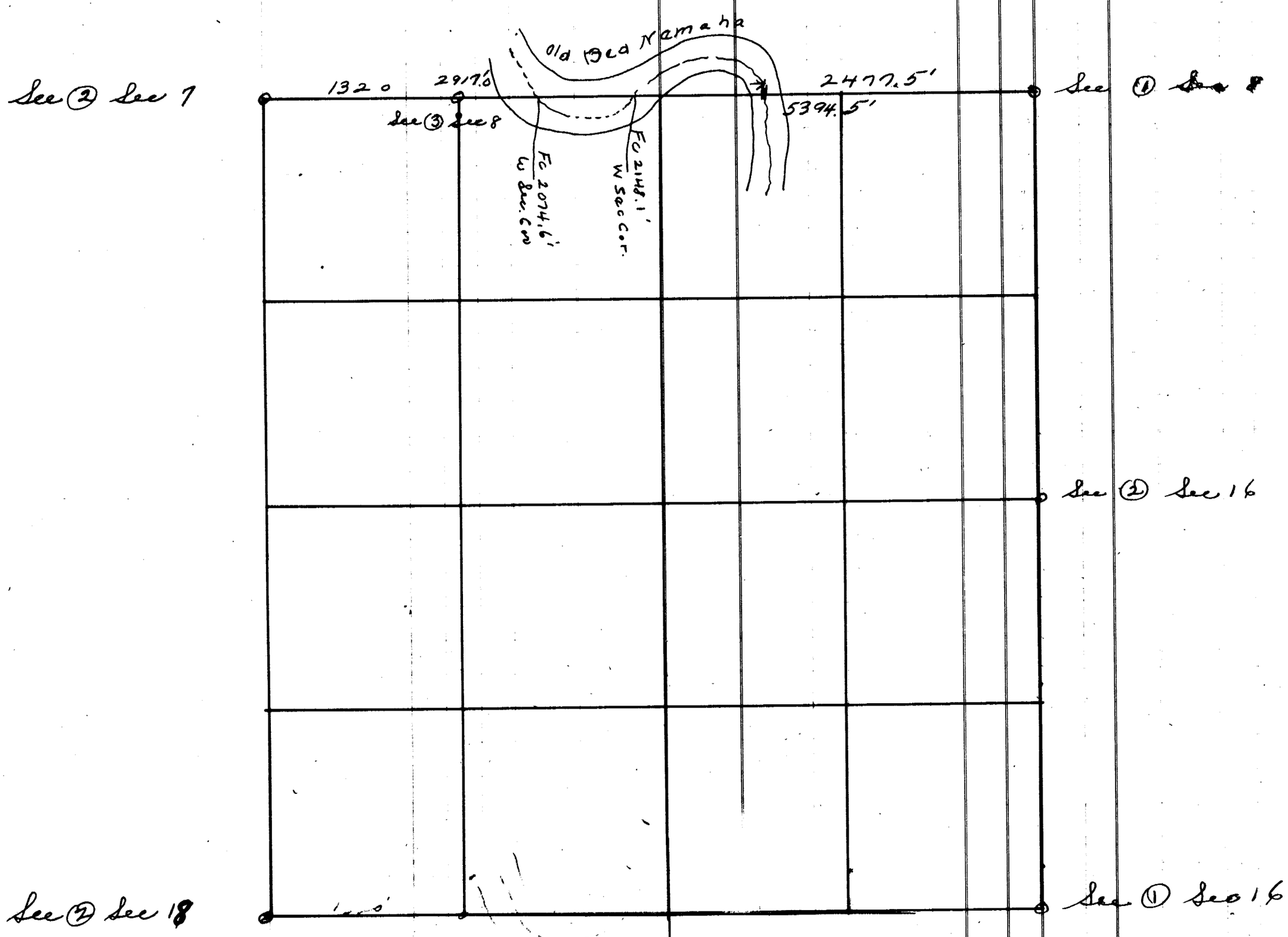

COUNTY LEVY.	
General Fund	Mills
Sinking "	"
Road "	"
Bridge "	"
Reg. B'd "	"
"	"
"	"
"	"
Total	Mills

_____ County, Nebraska.

Precinct Tax		Poll Tax	City or Village Tax				Total Tax		Delinquent Taxes for								Advertising Fees		County Treasurer's Entry of Payment of Taxes				
																			No. of Receipt	Date	By Whom Paid	P. O. Address	Here Write the Word "Paid"
$	c	$	$	c	$	c	$	c	$	c	$	c	$	c	$	c	$	c					

18-1-15

Tax List for the Year 19.....

STATE LEVY.	
General Fund	Mills
School "	"
Univ'sity "	"
	"
Total	Mills

IN WHOSE NAME ASSESSED	REAL PROPERTY, LANDS, AND TOWN LOTS					PERSONAL PROPERTY	CONSOLIDATED TAXES		No. of Road Dist.	Labor Tax	DISTRICT SCHOOL TAXES		
	Description	Sec. or Lot	Tn. or Blk.	Rng.	Acres	Value	Value	State	County			No. of Dist.	District Tax	Bond Tax
						$	$	$ c	$ c		$		$ c	$ c

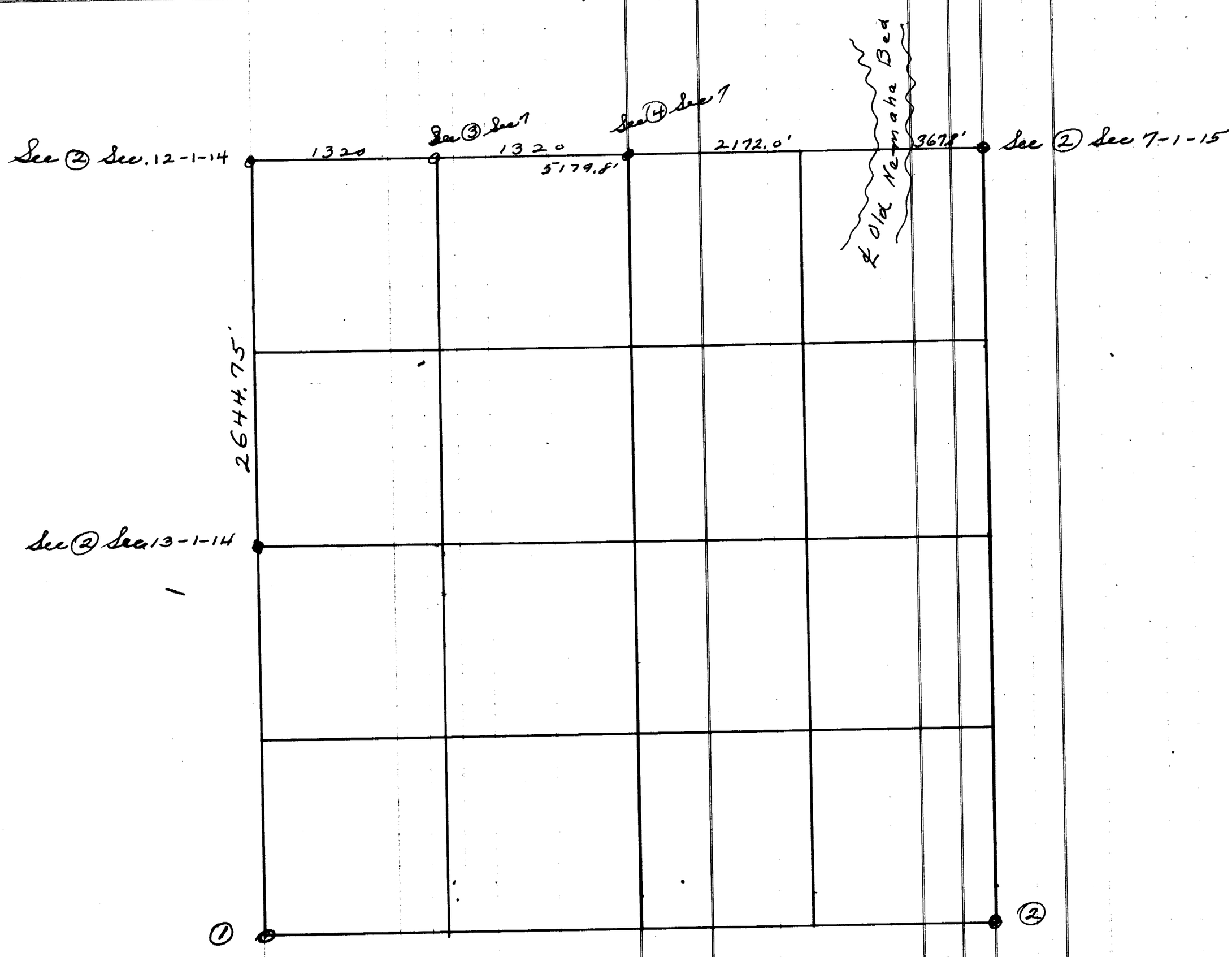

COUNTY LEVY.	
General Fund	Mills
Sinking "	"
Road "	"
Bridge "	"
Reg. B'd "	"
"	"
"	"
"	"
Total	Mills

County, Nebraska.

Precinct Tax	Poll Tax	City or Village Tax		Total Tax	Delinquent Taxes for	Advertising Fees	No. of Receipt	Date	By Whom Paid	P. O. Address	Here Write the Word "Paid"
$ c	$	$ c	$ c	$ c	$ c $ c $ c	$ c					

(1) - July 1940 - BB Dale - Found L. S. covered 3.0' - I set lath on top with 1/2 Brick near surface. - Old survey record shows stone setting on edge of ditch on south side of bridge. Land owner were of opinion stone was gone. Bridge was filled up and moved.

1. 1 1/2" Pipe Bro No 25.5'
2. 2" Hg Post Bro No. 23.5'
3. R. C. T P Bro W N W 48.9'
4. Fc mm So. is on line
5. 2" Hg C. P. Bro So. 27.4'
6. 1 1/2" Pipe Bro So. 33.0'
7. P. Pole Bro W S W 52.3'
8. Stone is in ℄ Road.

(2) - July 1940 - BB Dale - L. S. Setting vertical near fence corner on grass knob that road runs around - Road to be straightened in 1941. Drove 1 1/2" Pipe on No side stone.

1. 1 1/2" Pipe Bro So. 33.0'
2. R C T P. Bro No and little W. 23.1'
3. T P. Bro N & Little W. 39.9'
4. 6" Hg C. P. Bro No. 32.6'
5. 1 1/2" Pipe Bro So. 33.0'

8 - 1941 - Add ties to 1 1/4" Pipe Bro No. 33.0' - (2) T P. Bro S S W 34.2'

STATE LEVY.
General Fund..................Mills
School " .... "
Univ'sity " .... "
.... "
Total............Mills

19-1-15

Tax List for the Year 19.........

IN WHOSE NAME ASSESSED	REAL PROPERTY, LANDS, AND TOWN LOTS						PERSONAL PROPERTY	CONSOLIDATED TAXES		No. of Road Dist.	Labor Tax		DISTRICT SCHOOL TAXES		
	Description	Sec. or Lot	Tn. or Blk.	Rng.	Acres	Value	Value	State	County				No. of Dist.	District Tax	Bond Tax
						$	$	$ c	$ c		$			$ c	$ c

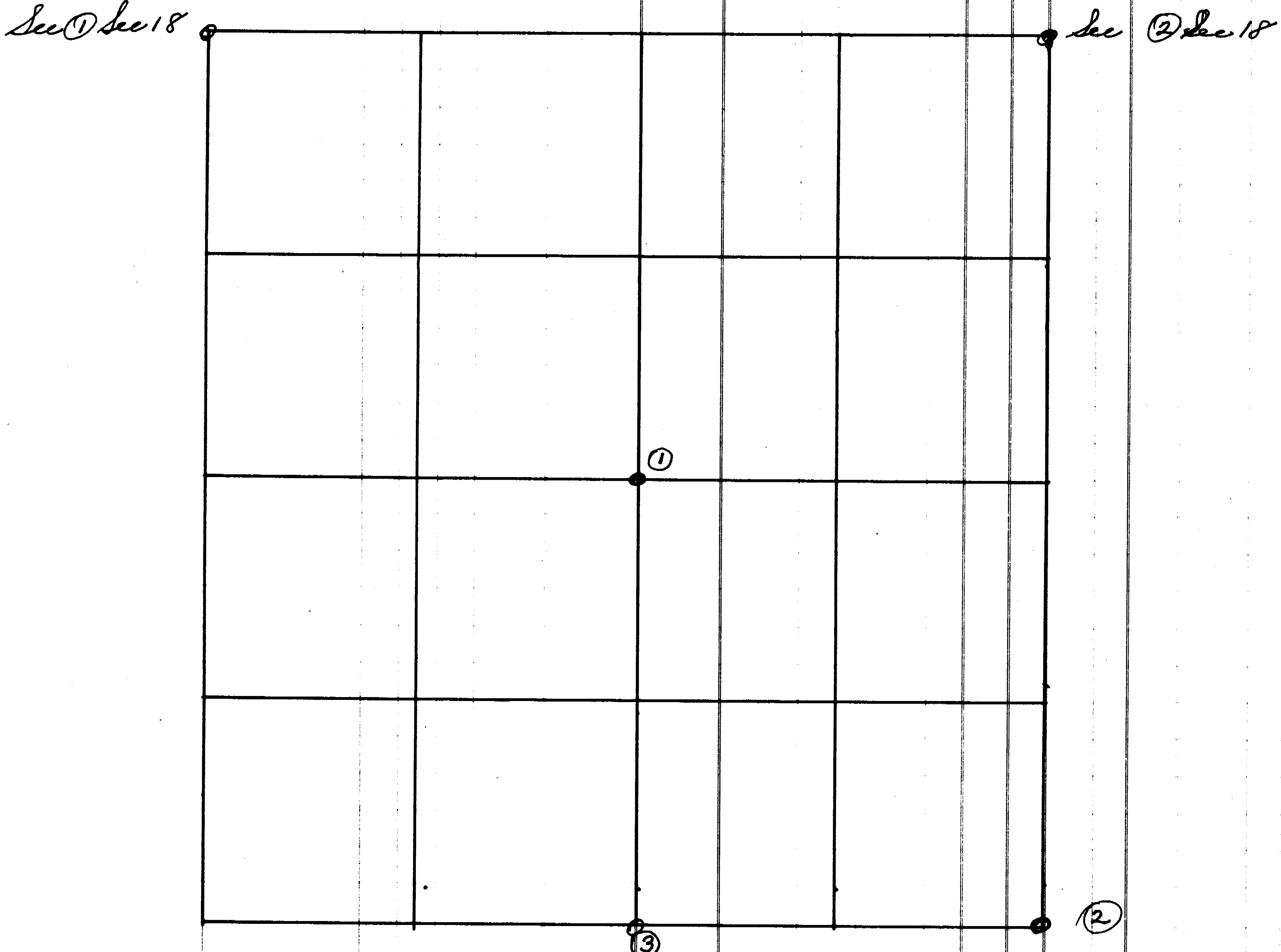

COUNTY LEVY.	
General Fund	Mills
Sinking "	"
Road "	"
Bridge "	"
Reg. B'd "	"
	"
	"
	"
Total	Mills

_____ County, Nebraska.

Precinct Tax	Poll Tax	City or Village Tax		Total Tax	Delinquent Taxes For	Advertising Fees	No. of Receipt	Date	By Whom Paid	P. O. Address	Here Write the Word "Paid"
$ c	$	$ c	$ c	$ c	$ c $ c $ c	$ c					

(1) - July 1940 - B.C. Dale - Found L.S. Covered 2.0' I set lath on top with ½ Brick near surface.

1. 1½" Pipe Bro W. 30.0' 2. 5" Hg Post Bro W. 21.4'
3. 8" Hg Post Bro E. 17.7' 4. T.P. Bro E. 17.6'

(2) - 12-4-1940 - B.C. Dale - Found L.S 22 x 8 x 4 in Fence line No & So. on south side of post. Stone is out 6" and is on west side of fence. (See record Book "C" Page 138) - I drove 1½" x 30" Pipe on west side of stone.

(3) 12-5-1940 - B.C. Dale - Found 2 corners - (See records - 2 or 3 corners set) Book C Page 138, 257) Stones setting in natural soil. Stones even with surface and tops worn off.
1 - Stone 8" x 4" x 12", 1 Stone 3" x 12" x 12"
I set 8" x 4" stone down to cover 12". The 3" x 12" stone was in pieces
I placed 1" x 12" shaft with ½ brick on top and pieces of L.S. around.
8" x 4" Stone is 7.4' N E of 3 x 12 Stone or 4.4' E and 6.0' North
Ties to 3 x 12 stone - 1. P.P Bro S W 24.8' 2. T.P Bro S W 25.9'
3. P.P. E S E. 22.3'
9-1941 - New ties S W Stone of line. Road Constructed using N.E. Stone at request of Mr. Ben Stalder as centerline. (Poles and fences were moved for road work)
1. R-6 T.P. Bro W. S W 27.0' 2. 1½" Pipe Bro W. 27.0'
3. B.P.P. Bro E S E 36.8' 4. 1½" Pipe Bro E 36.0'

STATE LEVY.	
General Fund	Mills
School "	"
Univ'sity "	"
	"
Total	Mills

20-1-15

Tax List for the Year 19.....

IN WHOSE NAME ASSESSED	REAL PROPERTY, LANDS, AND TOWN LOTS						PERSONAL PROPERTY	CONSOLIDATED TAXES				No. of Road Dist.	Labor Tax		DISTRICT SCHOOL TAXES			
	Description	Sec. or Lot	Tn. or Blk.	Rng.	Acres	Value	Value	State		County					No. of Dist.	District Tax		Bond Tax	
						$	$	$	c	$	c		$			$	c	$	c
See ② Sec 18														See ① Sec 16					
See ② Sec 19														See ② Sec 28					

COUNTY LEVY.		
General Fund	.....	Mills
Sinking "	.....	"
Road "	.....	"
Bridge "	.....	"
Reg. B'd "	.....	"
..... "	.....	"
..... "	.....	"
..... "	.....	"
Total	.....	Mills

.....County, Nebraska.

Precinct Tax		Poll Tax	City or Village Tax				Total Tax		Delinquent Taxes for															
																			Advertising Fees					
$	c	$	$	c	$	c	$	c	$	c	$	c	$	c	$	c	$	c	$	c				

No. of Receipt	Date	By Whom Paid	P. O. Address	Here Write the Word "Paid"

STATE LEVY.
General Fund.....Mills
School " ..... "
Univ'sity " ..... "
..... "
Total.....Mills

21 — 1 — 15

Tax List for the Year 19.....

IN WHOSE NAME ASSESSED	REAL PROPERTY, LANDS, AND TOWN LOTS						PERSONAL PROPERTY	CONSOLIDATED TAXES				No. of Road Dist.	Labor Tax		DISTRICT SCHOOL TAXES				
	Description	Sec. or Lot	Tn. or Blk.	Rng.	Acres	Value	Value	State		County					No. of Dist.	District Tax		Bond Tax	
						$	$	$	c	$	c		$			$	c	$	c
See (1) Sec 16																			
See (2) Sec 28																			
							(2) (2A)						(1) (1A)						

COUNTY LEVY.	
General Fund	Mills
Sinking "	"
Road "	"
Bridge "	"
Reg. B'd "	"
"	"
"	"
"	"
Total	Mills

_____ County, Nebraska.

Precinct Tax	Poll Tax	City or Village Tax		Total Tax	Delinquent Taxes For	Advertising Fees	No. of Receipt	Date	By Whom Paid	P. O. Address	Here Write the Word "Paid"
$ c	$	$ c	$ c	$ c	$ c	$ c					
		(1) - Dec 1941 B C Hale - Re-estab Sec cor by Prop Meas. 4 ways. Drove 1" ø Rd 30" long. Cor is West of Road running So.									
		1. 1½" Pipe Bro No. 25.0'					2. 1½" pipe Bro S W 37.2'				
		3. C.P. Bro S & E 24.9'					4. 1½" Pipe Bro E & S E. 69.9'				
		(2) - Dec 1940 - B C Hale - Re-estab 1/4 cor on point half way between Sec. corners. Set L.S. 20 x 1½ x 15 - 2 Pcs strap iron under.									
		1. Fc run So Bro. W. 4.5'					2. 1½" Pipe Bro So and S W - 33'				
		3. 5" Hg C.P. Bro SSW 23.8'					4. 1½" pipe in Fc Bro S E. 32.3'				
		(2A) 5-1955 Pipes gones. New - 1¼" P. So 33'					2. 1" Pipe No 33'				
		(1A) add tie 5-1955 - Removed 2 Pipes. old tie was out of grading									
		1. 1½" P. No 33'					2. 1½" P. So 33' in West side Rd So				
		3. R + P. (7") So. S.W. 30.3'					4. T.P. line So. Bro E. 2.0'				
		5. R. Pole E in E 60.8'									

STATE LEVY.
General Fund.....Mills
School " ..... "
Univ'sity " ..... "
.... "
Total.....Mills

22-1-15

Tax List for the Year 19.....

IN WHOSE NAME ASSESSED	REAL PROPERTY, LANDS, AND TOWN LOTS						PERSONAL PROPERTY	CONSOLIDATED TAXES				No. of Road Dist.	Labor Tax		DISTRICT SCHOOL TAXES				
	Description	Sec. or Lot	Tn. or Blk.	Rng.	Acres	Value	Value	State		County					No. of Dist.	District Tax		Bond Tax	
						$	$	$	c	$	c		$			$	c	$	c
														See ① See 14					
														①					
See ① See 24														See ② See 26					
														②					

COUNTY LEVY.	
General Fund	Mills
Sinking "	"
Road "	"
Bridge "	"
Reg. B'd "	"
	"
	"
	"
Total	Mills

..... County, Nebraska.

Precinct Tax $ c	Poll Tax $	City or Village Tax $ c	$ c	Total Tax $ c	Delinquent Taxes for $ c	$ c	$ c	Advertising Fees $ c	No. of Receipt	Date	By Whom Paid	P. O. Address	Here Write the Word "Paid"
		(1) Found 1/16 cor. even with surface							1. Fe E and W. on line with stone				
		2. C.P. Bro W			24.6'				3. 1"x20" G.P. Bro W. 33'				
		4. C.P. Bro E.			25.9'				5. 1"x20" G.P. Bro E 33'				
		(2) - Dec 1940 - B C Dale - Re - Estab 1/4 cor on pt halfway between Sec. corners I drove 1"x20" pipe on south shoulder of Road to cover 6"											
		1. Fe rem So Bro W. 11.0'							2. 1½" pipe Bro No. 33.0'				
		3. 6" Hg C.P. Bro SSW 23.9'							4. 8" Mulberry Bro No. 31.2'				
		5. 12" W. Elm Bro NW 44.8'											

23-1-15

Tax List for the Year 19.....

STATE LEVY.	
General Fund	Mills
School "	"
Univ'sity "	"
	"
Total	Mills

IN WHOSE NAME ASSESSED	REAL PROPERTY, LANDS, AND TOWN LOTS					PERSONAL PROPERTY	CONSOLIDATED TAXES				No. of Road Dist.	Labor Tax		DISTRICT SCHOOL TAXES		
	Description	Sec. or Lot	Tn. or Blk.	Rng.	Acres	Value	Value	State		County				No. of Dist.	District Tax	Bond Tax
						$	$	$	c	$	c		$		$ c	$ c
Sec ① Sec 14														Sec ①	Sec 13	
														②		
Sec ① Sec 22																
Sec ② Sec 26		①												③		

COUNTY LEVY.		
General Fund	.....	Mills
Sinking "	.....	"
Road "	.....	"
Bridge "	.....	"
Reg. B'd "	.....	"
..... "	.....	"
..... "	.....	"
..... "	.....	"
Total	.....	Mills

.....County, Nebraska.

Precinct Tax	Poll Tax	City or Village Tax		Total Tax	Delinquent Taxes For	Advertising Fees	No. of Receipt	Date	By Whom Paid	P. O. Address	Here Write the Word "Paid"
$ c	$	$ c	$ c	$ c	$ c $ c	$ c					

(1) 1937 - Limestone on edge of north bank of road in front of house. claimed to have been set by Co. Surveyor. Demstead. I drove 1" x 20" D.P. on east side of Stone.

1. Drove 1" x 20" D.P. 14' No on So side of fence.
2. Drove 1" x 24" D.P. 43' So.
3. 10" Elm (4' w of D.P.) Bro SW 43'

(2) 1937 - Found 1/4 corner on west shoulder of road - covered 8"

1. 1" x 40" D.P. Bro W in Fence line 33'
2. Hg Row Rem No. Bro W. 29'
3. 1" x 30" D.P.

(3) 6-17-1940 - B. Hale - Found corner after much measuring and work over 3 or 4 years. Stone located in N E corner of road intersection. I lined over stones at West and North. Found Pos of L.S. 5294.0' So. of Sec. cor No. and on line with 1/4 cor and Sec. Cor No. - Survey record shows 1/4 cor as re-estab. on true line. I set Harrow tooth and Pointed LS 14' x 10' x 2" for corner.

1. Fc rem So. Bro W. 4.5'
2. 2" Steel C.P. set in Concrete - Bro E N E 22.6'
3. No. Fc rem E. Bro No. 8.8'
4. 3" Hg Post Bro So. and little E. 35.6'
5. 3" Hg C.P. Bro SSW 36.0'
6. 2" Pipe Bro. So. 33.0'
7. 3" Hg C.P. Bro W. NW. 33.0'

STATE LEVY.
General Fund.....Mills
School " ..... "
Univ'sity " ..... "
..... "
Total.....Mills

24 - 1 - 15

Tax List for the Year 19.....

IN WHOSE NAME ASSESSED	REAL PROPERTY, LANDS, AND TOWN LOTS						PERSONAL PROPERTY	CONSOLIDATED TAXES				No. of Road Dist.	Labor Tax		DISTRICT SCHOOL TAXES				
	Description	Sec. or Lot	Tn. or Blk.	Rng.	Acres	Value	Value	State		County					No. of Dist.	District Tax		Bond Tax	
						$	$	$	c	$	c		$			$	c	$	c
See ① Sec. 13														①					
See ② Sec 23														②					
See ③ Sec 23														See ② Sec 25					
							See ③ Sec 25												

COUNTY LEVY.
ral Fund.....Mills
ing " ..... "
d " ..... "
idge " ..... "
g. B'd " ..... "
..... " ..... "
..... " ..... "
Total.....Mills

_____ County, Nebraska.

Precinct Tax	Poll Tax	City or Village Tax		Total Tax	Delinquent Taxes For	Advertising Fees	No. of Receipt	Date	By Whom Paid	P. O. Address	Here Write the Word "Paid"
$ c	$	$ c	$ c	$ c	$ c $ c $ c	$ c					
(1)		1937 - Found Small L.S. 3½" x 5½" x 2½" - Same size Gov't stone.									
		& placed L.S. on top.									
		1. 1" x 20" ~~Stk~~ P. Bra NW 27.3' - D.P. is 5 ft north of St. Gate Post.									
		2. 1" x 20" D.P. Bra SW 27.3' - D.P. is 2 ft south of S. Gate Post									
		3. 36" Elm tree Bra SW 38'					4. 1" x 20" D.P. Bra East 22.3'				
(2)	- Jan	1940 - Bl Dale - Re-estab. ¼ Cor by Meas. on true Rg line -									
		Set ½ Brick with 2 Bushings over.									
		1. 1½" x 3' Pipe Bra E 33.0					2. ℄ Hg row run So. Bra E 31.0'				
		3. 5" Hg tree of corner clump Bra E N E 30.0'									
		4. 6" Hg Post Bra W S W 26.5					5. 1½" Pipe Bra W 33.0'				

25-1-15

Tax List for the Year 19.....

RATE LEVIE.	
General Fund	Mills
School "	"
Univ'sity "	"
	"
Total	Mills

IN WHOSE NAME ASSESSED	REAL PROPERTY, LANDS, AND TOWN LOTS						PERSONAL PROPERTY	CONSOLIDATED TAXES				No. of Road Dist.	Labor Tax		DISTRICT SCHOOL TAXES		
	Description	Sec. or Lot	Tn. or Blk.	Rng.	Acres	Value	Value	State		County					No. of Dist.	District Tax	Bond Tax
						$	$	$	c	$	c		$			$ c	$
See (3) Sec (23)							(9)							(2)			
See (3) Sec 26																	
See (3) Sec 36														(1) (1A) (1B)			

COUNTY LEVY.	
General Fund	Mills
Sinking "	"
Road "	"
Bridge "	"
Reg. B'd "	"
	"
	"
	"
Total	Mills

County, Nebraska.

Precinct Tax	Poll Tax	City or Village Tax		Total Tax	Delinquent Taxes For	Advertising Fees	County Treasurer's Entry of Payment of Taxes: No. of Receipt	Date	By Whom Paid	P. O. Address	Here Write the Word "Paid"
$ c	$ c	$ c	$ c	$ c	$ c	$ c					

(1) - Jan 1940 - B & Dale Re-estab. Cor By Meas. on Rg line. Drove 1" x 18" Pipe
1. Stone Cor. Post Bro N E 39.5'
2. 10" ash tree Bro N E 42.1'
3. Stone Cor. Post Bro S E 42.5'
4. Stone Cor. Post Bro S W. 33.0'
5. Stone Cor. Post Bro N W 36.1'

(2) - Jan 1940 - B & Dale Re-estab Cor By Meas on true Rg line - Drove 3/4" x 20" Shaft & gear
1. 1 1/2" Pipe Bro N E 47.1'
2. 7" ash tree Bro N.E. 43.8'
3. 24" ash tree Bro S W 41.4'
4. 6" Hg C.P. Bro S.W. 41.8'
5. 3" Steel Pipe C.P. in Cmc Bro N.W. 42.2'

(3) June 1940 - B & Dale - Found 1/4 Cor on the edge of roadway. Large L.S setting vert. in original soil, Stone covered 42. I set 1 1/2" x 42" Pipe on top.
1. W. 7" Hg Gate Post Bro N W 23.0'
2. R.C.T.P. Bro No. 18.0'
3. 5" Hg C.P. Bro No. 18.9'
4. 1" Pipe Bro No. 33.0'
5. Fence No. Bro W. 2.0'
6. Fence So. Bro W. 3.5'
7. R.C.T.P. Bro So. 38.0'
8. 8" Hg C.P. Bro So. 39.2'
9. 12" R.C. tree Bro SSW 60.0'

(1A) - 9-19-47 - Stone Post N.W. Cor removed. Add ties - 1. P. Pole N W 45.8'
2. 8" C hence elm N W 55.5'

(1B) Nov 6 - 1953 - B & Dale add tie P. Pole N E 46.9. Cor covered by grading 1954

STATE LEVY.	
General Fund	Mills
School "	"
Univ'sity "	"
	"
Total	Mills

26-1-15

Tax List for the Year 19.....

IN WHOSE NAME ASSESSED	REAL PROPERTY, LANDS, AND TOWN LOTS					PERSONAL PROPERTY	CONSOLIDATED TAXES				No. of Road Dist.	Labor Tax		DISTRICT SCHOOL TAXES		
	Description	Sec. or Lot	Tn. or Blk.	Rng.	Acres	Value	Value	State		County				No. of Dist.	District Tax	Bond Tax
						$	$	$	c	$	c		$		$ c	$ c
(2) (2A) (2B)		See (1)	See 2B										See		(3) See 2B	
													(3)			
(1) (1A) (1B)			See (3) Sec 35										See (3) Sec 36			

COUNTY LEVY.	
General Fund	Mills
Sinking "	"
Road "	"
Bridge "	"
Reg. B'd "	"
"	"
"	"
"	"
Total	Mills

_____ County, Nebraska.

Precinct Tax	Poll Tax	City or Village Tax		Total Tax	Delinquent Taxes For	Advertising Fees	No. of Receipt	Date	By Whom Paid	P. O. Address	Here Write the Word "Paid"
$ c	$	$ c	$ c	$ c	$ c $ c $ c	$ c					

(1) 1937- Found limestone stick sticking out 4"- Set L. S. down.
1. 1/2" x 36 G.P. in Hg Cor Bro N W 44' 2. 1"x20" G.P-1' E.C.P. Bro N E ~~49.0'~~ 47.2' 49.7'
3. 12" Pine tree Bro S.W. 50.3' 4. 2"x20" G.P-2' So. C.P. Bro S E ~~44.0'~~ 47.2' - See (1A)

(2) 1937. after much Excavation and measuring found L.S. covered 4"
1. 1"x24" G.P. Bro N W 44.0 2. Hg run No Bro W 23'
3. 1"x24" G.P. Bro S W 49.6' 4. 1/2"x36" G.P. Bro S.E. 52.2' (1939- Found all witness pipes gone- Treat N W Pipe at 39.7, and S W. Pipe at original 49.6'- S E Pipe gone.) See (2A)

(3) - 1937- Found Granite rock for 1/16 cor on E side of corner post.

(1A) - Jan 1940 - L.S. Covered 4" - Placed add. ties
1. Split Hg C.P. Bro S E 39.6' 2. 5" Hg C.P. Bro N E 45.4
3. Placed 1 1/2" Pipe over 1/2" pipe used as ties N.W.

(2A) Jan 1940- B&L Dale - Replaced add. ties on corner.
1. 6" Tall Post Bro N E 42.1' 2. 9" Catalpa Stub Bro S E 48.3'
3. 1"x4' Pipe Bro S E 45.8' 4. 3" Hg C.P. Bro S E 42.4'
5. T.P. Bro S E 45.5' 6. 8" Hg C.P. Bro N W 34.7'
7. 6" Hg C.P. Bro S W 47.7'

(1B) Add tie 5-54 - (1) B. Power P. N W 44.5'- 2. B.T.P. W S W 51.8'

(2B) May 1954 - Most of old ties gone. Add ties
1. 1 1/2" Pipe S E 51.4' at TP Guy Anchor 2. P. Pole line So Bro W. 34.0'
3. B.T.P. - E S E 58' 4. P. Pole line E Bro No 26.5'

STATE LEVY.	
General Fund	Mills
School "	"
Univ'sity "	"
	"
Total	Mills

27-1-15

Tax List for the Year 19.....

IN WHOSE NAME ASSESSED	REAL PROPERTY, LANDS, AND TOWN LOTS						PERSONAL PROPERTY	CONSOLIDATED TAXES				No. of Road Dist.	Labor Tax		DISTRICT SCHOOL TAXES			
	Description	Sec. or Lot	Tn. or Blk.	Rng.	Acres	Value	Value	State		County					No. of Dist.	District Tax		Bond Tax	
						$	$	$	c	$	c		$			$	c	$	c
See (1) Sec 21							See (2) Sec 22							See (2) Sec 26					
(2)																			
(1) (1A)														See (1) Sec 26					

COUNTY LEVY.	
General Fund	Mills
Sinking "	"
Road "	"
Bridge "	"
Reg. B'd "	"
"	"
"	"
"	"
Total	Mills

_____ County, Nebraska.

Precinct Tax	Poll Tax	City or Village Tax		Total Tax	Delinquent Taxes For	Advertising Fees	No. of Receipt	Date	By Whom Paid	P. O. Address	Here Write the Word "Paid"
$ c	$	$ c	$ c	$ c	$ c $ c	$ c					

(1) Jan 1940 - B.G. Dale - Found old witness stone set in bank S E 43.8'
Set 1" x 12" Iron for Corner - Drove to Rock and set Bush. over rod.

1. 1½" Pipe Bro N.E. 37.8'
2. 5" Hg C.P. Bro N.E. 34.3'
3. 5" Hg C.P. Bro S.E. 43.5'
4. R C+P Bro S.E. 44.8'
5. 6" Hg C.P. Bro N.W. 30.5'
6. 1½" Pipe Bro N.W. 33.9'
7. R C+P Bro N.W. 35.3'

(2) - Dec 1940 - B.G. Dale - Re estab ¼ Cor. at pt half way bet. Sec. cor.
Cor is on west shoulder of road. Drove ¾" x 16" Pipe to cover 6"

1. Fc Iron W. Bro No. 13.8
2. ½" x 4' Pipe in E Fc. Bro E. 39.7'
3. ½" x 3" Pipe in W. Fc Bro W. 9.1'
4. 5" Hg C.P. Bro N.W. 15.5'

(1A) - 10-1953 - Pipe for No 1 Same. add tie 1. P. Pole Bro N.E 48.2'

STATE LEVY.	
General Fund	Mills
School "	"
Univ'sity "	"
	"
Total	Mills

28-1-15

Tax List for the Year 19

IN WHOSE NAME ASSESSED	REAL PROPERTY, LANDS, AND TOWN LOTS					PERSONAL PROPERTY	CONSOLIDATED TAXES				No. of Road Dist.	Labor Tax		DISTRICT SCHOOL TAXES		
	Description	Sec. or Lot	Tn. or Blk.	Rng.	Acres	Value	Value	State		County				No. of Dist.	District Tax	Bond Tax
						$	$	$	c	$	c		$		$ c	$ c
(2) (2A)	See (2) Sec 21												See (1) Sec 21			
See (1) Sec 29							2 8						See (2) Sec 27			
(1) (1A) (1B)							(3)						See (1) Sec 27			

COUNTY LEVY.	
General Fund	Mills
Sinking "	"
Road "	"
Bridge "	"
Reg. B'd "	"
"	"
"	"
"	"
Total	Mills

_____ County, Nebraska.

Precinct Tax	Poll Tax	City or Village Tax		Total Tax	Delinquent Taxes For				No. of Receipt	Date	By Whom Paid	P. O. Address	Here Write the Word "Paid"
								Advertising Fees					
$ c	$	$ c	$ c	$ c	$ c	$ c	$ c	$ c					

(1) Shildneck survey March 21, 1922 - Book I - Page 80
Stone is 29 feet east of hedge row on west side of road and 43 ft north west of a witness rock.

(2) Shildneck survey March 21, 1922 - Book I - Page 80 -
Set light iron pipe and stake for corner from which set a witness rock 34 feet due west in fence line.

(1A) Additional tie placed on this cor on Oct 22, 1931 by B. C. Hale.
Stone sticking out of ground 2" and located in west wheel track
Stone setting east and west. (Cor. Raised 2' in 1948 with dirt)

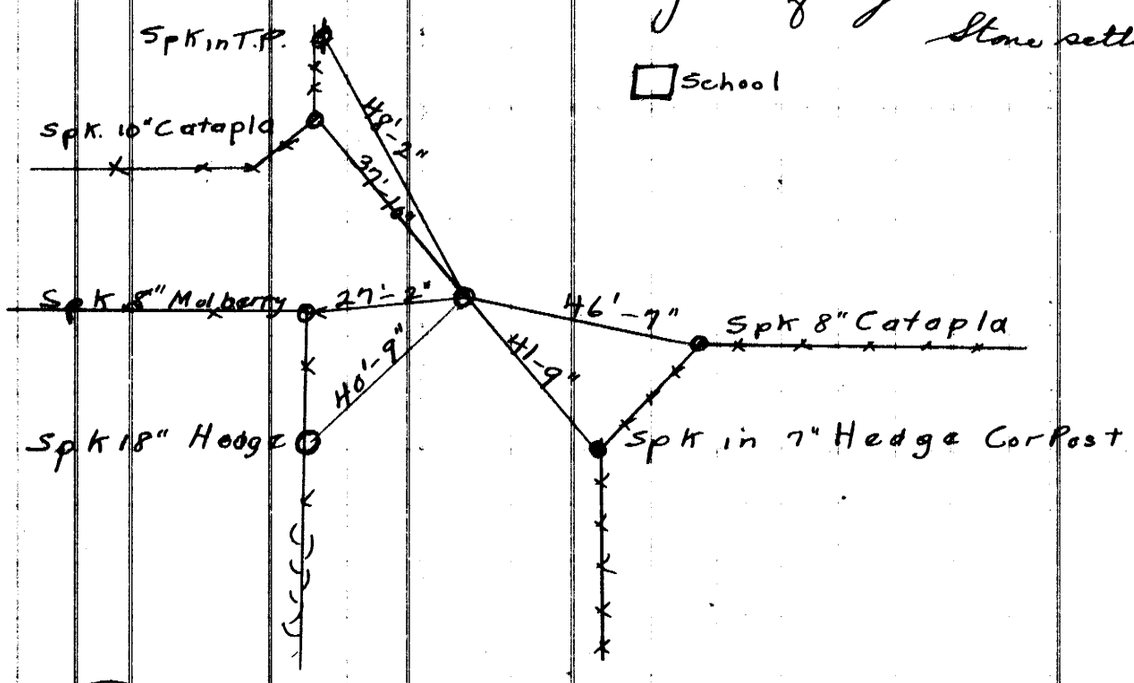

(2A) 12-1940 - B. C. Hale. Found Shildneck pipe set for N. & So mess. only. I measured E & W and set Corner 7.1' W of pipe which was left in place.
I drove 1½" sq rev-bar 3' long for cor. and placed L.S. 2"x9"x12" beside.
1. 1½" Pipe in Fc Bro W 26.4' 2. 6" Hg C.P. Bro N W 48.0'
3. 6" Hg Fc Post Bro SW 35.2'

(3) - Feb 1941 - Witness stone still standing 37 lks (244') north - Cor. gone - See records.

(1B) - 5-56 - B. C. Hale L.S. Cover 16" set 1½" x 12" P. on top
add ties 1. P. Pole SW 44.8' 2. 8" C.P. E & N E 48.7'

STATE LEVY.
General Fund.....Mills
School " ..... "
Univ'sity " ..... "
.... "
Total.....Mills

29-1-15

Tax List for the Year 19.....

IN WHOSE NAME ASSESSED	REAL PROPERTY, LANDS, AND TOWN LOTS						PERSONAL PROPERTY	CONSOLIDATED TAXES				No. of Road Dist.	Labor Tax		DISTRICT SCHOOL TAXES			
	Description	Sec. or Lot	Tn. or Blk.	Rng.	Acres	Value $	Value $	State $	c	County $	c		$		No. of Dist.	District Tax $	c	Bond Tax $	c
See (2) Sec 19														See (2) Sec 28					
														(1) (1A)					
														See (1) Sec 28					
See (2) Sec 32							See (1) Sec 32												

COUNTY LEVY.	
General Fund	Mills
Sinking "	"
Road "	"
Bridge "	"
Reg. B'd "	"
"	"
"	"
"	"
Total	Mills

_____ County, Nebraska.

Precinct Tax	Poll Tax	City or Village Tax		Total Tax	Delinquent Taxes For	Advertising Fees	No. of Receipt	Date	By Whom Paid	P. O. Address	Here Write the Word "Paid"
$ c	$	$ c	$ c	$ c	$ c $ c $ c	$ c					
	(1)	July 1955	Found L.S. - Set stone down with 8x8x4" red stone under								
		1. Fc line	E. Bro No. 3.?			2.	C.P. E M E 21.0'				
		3. 6" C.P.	Bro N W 60.8'			4.	E. Dale P. E. M E. 35.9'				
		5.	C. P. SW 41.6'								
	(XA)	May 56.	B&Dale L S Covered 14" - Set 6"x2"x10" L.S. on top								
			Fcs on east moved — new ties								
		1. 8" Hg	C P E M E 35.9'			2.	Fc E. Bro No 4.0'				
		3. W. S. Post	W SW 52.8'			4.	No. Fc W. Bro No 36.0'				
		4.	S Fc W. Bro So 29.0'								

STATE LEVY.
General Fund.....Mills
School " ..... "
Univ'sity " ..... "
.... "
Total.....Mills

30-1-15

Tax List for the Year 19.....

IN WHOSE NAME ASSESSED	REAL PROPERTY, LANDS, AND TOWN LOTS						PERSONAL PROPERTY	CONSOLIDATED TAXES				No. of Road Dist.	Labor Tax		DISTRICT SCHOOL TAXES			
	Description	Sec. or Lot	Tn. or Blk.	Rng.	Acres	Value	Value	State		County					No. of Dist.	District Tax		Bond Tax	
						$	$	$	c	$	c		$			$	c	$	c
														See (3) Sec 19					
														See (2) Sec 19					
See (2) Sec 25-1-14		(1)										(2)							
														See (2) Sec 32					

COUNTY LEVY.	
General Fund	Mills
Sinking "	"
Road "	"
Bridge "	"
Reg. B'd "	"
"	"
"	"
"	"
Total	Mills

_____ County, Nebraska.

Precinct Tax $ c	Poll Tax $	City or Village Tax $ c	$ c	Total Tax $ c	Delinquent Taxes for $ c	$ c	$ c	Advertising Fees $ c	No. of Receipt	Date	By Whom Paid	P. O. Address	Here Write the Word "Paid"
	(1)	– Nov. 1934 – BB Dale – Found 1/16 corner stone – 4 x 5 x 14" limestone sticking out of ground in center of road. I set stone down so as to be covered 3 inches. Drove 1" x 20" iron rod beside 12" below surface. Drove 1" x 30" iron rod 33 ft south in hedge line. Drove 1½" angle iron x 30 inches long – 50 ft south in hedge line.											
	(2)	Oct 1954 – Meas. No. & So. only. Cham from N.E. Cor 3. to S.E. Cor – Dist 5291.2 Set Iron pipe from Temp 1/4 Cor @ 26 45.6. Drove 1" Pipes 33' No. & 33' So. in fence lines. Cor. not line in line											

31-1-15

Tax List for the Year 19.....

STATE LEVY.	
General Fund.....	Mills
School "	"
Univ'sity "	"
....	"
Total.....	Mills

IN WHOSE NAME ASSESSED	REAL PROPERTY, LANDS, AND TOWN LOTS						PERSONAL PROPERTY	CONSOLIDATED TAXES				No. of Road Dist.	Labor Tax		DISTRICT SCHOOL TAXES			
	Description	Sec. or Lot	Tn. or Blk.	Rng.	Acres	Value	Value	State		County					No. of Dist.	District Tax		Bond Tax	
						$	$	$	c	$	c		$			$	c	$	c
														See (2) Sec 32					
See (3) Sec 36-1-14																			
See (1) Sec 36-1-14																			

COUNTY LEVY.		
General Fund	.....	Mills
Sinking "	.....	"
Road "	.....	"
Bridge "	.....	"
Reg. B'd "	.....	"
..... "	.....	"
..... "	.....	"
..... "	.....	"
Total	.....	Mills

_____ County, Nebraska.

Precinct Tax		Poll Tax	City or Village Tax				Total Tax		Delinquent Taxes for								Advertising Fees		County Treasurer's Entry of Payment of Taxes				
																			No. of Receipt	Date	By Whom Paid	P. O. Address	Here Write the Word "Paid"
$	c	$	$	c	$	c	$	c	$	c	$	c	$	c	$	c	$	c					

32-1-15

Tax List for the Year 19.....

STATE LEVY.
General Fund.....Mills
School " ..... "
Univ'sity " ..... "
.... "
Total.....Mills

IN WHOSE NAME ASSESSED	REAL PROPERTY, LANDS, AND TOWN LOTS					PERSONAL PROPERTY	CONSOLIDATED TAXES				No. of Road Dist.	Labor Tax		DISTRICT SCHOOL TAXES			
	Description	Sec. or Lot	Tn. or Blk.	Rng.	Acres	Value	Value	State		County				No. of Dist.	District Tax		Bond Tax	
						$	$	$	c	$	c		$		$	c	$	c

(2) (1) (4) See (1) Sec 28 (3)

COUNTY LEVY.	
General Fund	Mills
Sinking "	"
Road "	"
Bridge "	"
Reg. B'd "	"
	"
	"
Total	Mills

_____ County, Nebraska.

Precinct Tax	Poll Tax	City or Village Tax		Total Tax	Delinquent Taxes for				Advertising Fees	No. of Receipt	Date	By Whom Paid	P. O. Address	Here Write the Word "Paid"
$ c	$	$ c	$ c	$ c	$ c	$ c	$ c	$ c						

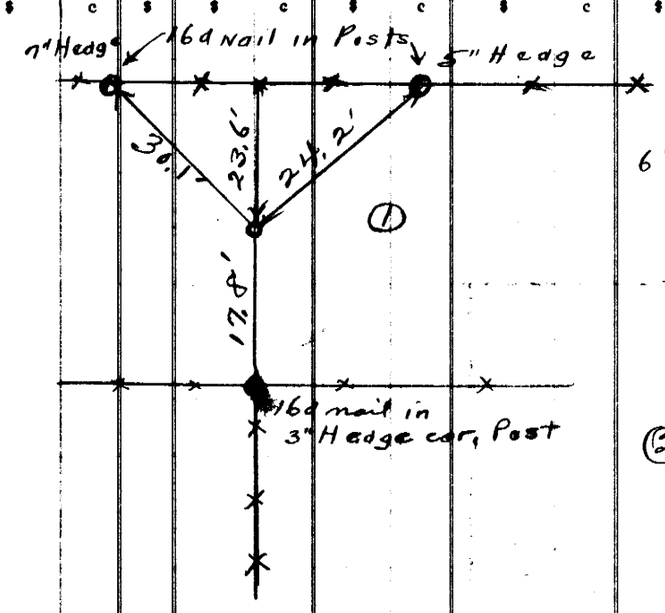

① – April 27 – 1933 – B. C. Dale – found L. S. sticking 6" out of ground – Stone 4 x 4 x 18" pointed both ends. Small lime stone at base on east side. Set down even with surface. Probably covered 6" by 1933 road grading

② April 27 – 1933 – B. C. Dale found Lime stone sticking 4 inches out of ground – Tops 8 inches x 2 inches. Stone stands S 80° E – 1.5 ft from tent 40 d apt in 5" Hedge corner post of fence running west and north.

③ Kansas State line stone found sticking out of ground. Set down and put ties on same. – ℄ Rd So on line with stone.

1. 9" Hg tree Cor Bro S E 39.5'
2. 1" x 24" G.P. in Fc. Cor Bro S. W. 41.5'
3. Hg run So Bro E. 21.0'
4. Hg run E. Bro So 32'
5. 1" x 24" G.P. in Fc. line Bro No 24.7'

④ – 5 – 56 – B C Dale – Found L S even with Surface 8" x 5" x 10" L S. No Marks I set down and drive 3/4" x 9" pipe under.

1. Fc E & W on line
2. 3/4" Pipe W 33'
3. 3/4" P E 33'
4. P. P. line No & So Bro W. 33'
5. No & So. Fc Bro W 33'

33-1-15

STATE LEVY.

General Fund.....Mills
School " ..... "
Univ'sity " ..... "
..... "
Total.....Mills

Tax List for the Year 19.....

IN WHOSE NAME ASSESSED	REAL PROPERTY, LANDS, AND TOWN LOTS						PERSONAL PROPERTY	CONSOLIDATED TAXES				No. of Road Dist.	Labor Tax		DISTRICT SCHOOL TAXES			
	Description	Sec. or Lot	Tn. or Blk.	Rng.	Acres	Value	Value	State		County					No. of Dist.	District Tax		Bond Tax	
						$	$	$	c	$	c		$			$	c	$	c
See ① See 28							See ③ See 28							See ① See 27					
See ④ See 32																			
														① 1-A					

COUNTY LEVY.	
General Fund	Mills
Sinking "	"
Road "	"
Bridge "	"
Reg. B'd "	"
"	"
"	"
"	"
Total	Mills

249

_____ County, Nebraska.

Precinct Tax	Poll Tax	City or Village Tax		Total Tax	Delinquent Taxes For	Advertising Fees	No. of Receipt	Date	By Whom Paid	P. O. Address
$ c	$	$ c	$ c	$ c	$ c	$ c				

(1) - Sec. Cor. State line - 6-5-39- Original stone standing in pasture - 6" side sticking out 5". -

1. 6" Elm tree corner post Bra NNE 7.9' - 2. Fc. Post. Bra NW. 16.9'
3. 6.P. Bra S E 25.3' 4. - 4" Elm near Post Bra S E 26.5'
5. 20" Red Elm Bra ESE 49' - 6. 14" Elm Bra SSW 20.3'
7. Twin 12" Walnut trees Br South 36.3'

(1-A) B.G. Dale - 1960 - Road put on line. - 3/4" x 12" pipe east side stone.

1. Red Cedar W. Gate Post So. 31.9
2. 8" Hg. E gate post S.S.E. 26.7

STATE LEVY.
al Fund.....M.
.....
.....
.....
Total.....Mills

34-1-15

Tax List for the Year 19.....

IN WHOSE NAME ASSESSED	REAL PROPERTY, LANDS, AND TOWN LOTS						PERSONAL PROPERTY	CONSOLIDATED TAXES				No. of Road Dist.	Labor Tax		DISTRICT SCHOOL TAXES			
	Description	Sec. or Lot	Tn. or Blk.	Rng.	Acres	Value	Value	State		County					No. of Dist.	District Tax		Bond Tax	
						$	$	$	c	$	c		$			$	c	$	c
See ① Sec 27														See ① Sec 26					
														①					
See ① Sec 33														③					

COUNTY LEVY.	
General Fund	Mills
Sinking "	"
Road "	"
Bridge "	"
Reg. B'd "	"
"	"
"	"
"	"
Total	Mills

250

_____ County, Nebraska.

Precinct Tax	Poll Tax	City or Village Tax		Total Tax	Delinquent Taxes For	Advertising Fees	No. of Receipt	Date	By Whom Paid	P. O. Address	Here Wri. Word "Pa
$ c	$	$ c	$ c	$ c	$ c	$ c					

(1) Jan 1940 - B&Dale - Found L.S. Covered 3"
1. 1½" Pipe Bro E. 33.0'
2. 6" Hg C.P. Bro E & S E 24.5'
3. Fc Run E. Bro So. 1.5'
4. 5" Hg C.P. Bro W. 33.0'
5. 1½" X 4' Pipe Bro W. 33.0'
6. 24" Catalpa Bro S.W. 46.4'
7. Row large Catalpas run west on line

(2) Jan. 1940 B&Dale - Reestab. ¼ Cor By Meas. on true line - Drove 5/8" X 12" Rod.
1. Fc Run No. Bro. E. 2.0'
2. 6" Hg C.P. Bro No. 25.5'
3. 1½" Pipe in Fc Bro So. 16.0'
4. 1½" Pipe Bro No. 33.0'

(3) Jan 1940 - B&Dale - Reestab. Sec Cor by meas. on true line. Drove 5/8" X 12" Rod.
1. 1½" Pipe Bro So in Fc. 14.3'
2. 6" Hg C.P. Bro N E 45.4'
3. 1½" Pipe (8' NW C.P.) Bro N E 50.5'
4. 8" Hg C.P. Bro N W 35.5'
5. 5" Hg Post Bro SW 17.7'
- 10-42 - Moved (1) S.P. So. to 33.0'
6. P.P. Bro N W 53.5' - All corner Posts under (3) were removed.

35-1-15

Tax List for the Year 19.....

vy.
.....Mills
..... "
..... "
..... "
otal.....Mills

NAME ASSESSED	REAL PROPERTY, LANDS, AND TOWN LOTS						PERSONAL PROPERTY	CONSOLIDATED TAXES				No. of Road Dist.	Labor Tax		DISTRICT SCHOOL TAXES			
	Description	Sec. or Lot	Tn. or Blk.	Rng.	Acres	Value	Value	State		County					No. of Dist.	District Tax		Bond Tax	
						$	$	$	c	$	c		$			$	c	$	c
See ① Sec 26							②							See	③	See 36			
See 34																			
See ③ Sec 34							①							② ②A					

COUNTY LEVY.	
General Fund	Mills
Sinking "	"
Road "	"
Bridge "	"
Reg. B'd "	"
"	"
"	"
"	"
Total	Mills

_____ County, Nebraska.

Precinct Tax	Poll Tax	City or Village Tax	Total Tax	Delinquent Taxes For	Advertising Fees	County Treasurer's Entry of Payment of Taxes: No. of Receipt	Date	By Whom Paid	P. O. Address	Here Write the Word "Paid"
$ c	$	$ c	$ c	$ c	$ c	$ c				

(1) - Jan 1940 - BB Dale - Re-estab 1/4 Cor on true line - Drove 5/8" x 12" Rod.
1. 1½" Pipe Bro So on No side Hg tree E&W 24.2'
2. 7" Hg tree Bro S-E 25.1'
3. 7" Hg tree Bro S SW 22.0'
4. 4" Hg C.P. Bro No 24.2'
5. 1½" Pipe Bro No. 33.0'
6. Fc. run north - Bro W. 1.0'

(2) - Jan 1940 - BB Dale - Re-estab Sec cor By Meas. on true line. Drove 5/8" x 12" Rod.
1. 6" Board Fc C.P. Bro N-E 39.4'
2. 6" Hg W Gate Post Bro N.E. 29.6'
3. 1½" x 4' Pipe Bro No at Fc. 25.8'
4. 18" Box elder Bro NW 23.1'
5. West Gate Post (6" Hg) Bro S-E 26.8'
6. 6" Hg. tree Bro SW 24.5'
7. 1½" Pipe Bro So. near Fc. 22.7'

(3) - Jan 1940 - BB Dale - Found 1/4 Cor - L.S. Covered 4" - Replaced ½ Brick on top.
1. 1½" Pipe Bro No. 33.0'
2. Fcs Run No. and So are near on line
3. W. gate Post Bro N N-E 28.5'
4. E. Gate post - 6" Cedar - Bro N-E 31.1'
5. 16" Mulberry tree Bro S-E 42.9'
6. 1½" Pipe Bro So. 33'
7. 5" Hg Cor Post Bro So 31.9'
8. 5" Hg C.P. Bro No. 29.7'

2A - Aug 1942 - Part of ties destroyed by road Construction - Add. ties
1. 1½" Pipe Bro. No 33.0'
2. 1½" Pipe Bro N E (No of 2nd Fc Post) —
3. Fc run No Bro East 29.5'

STATE LEVY.	
General Fund	Mills
School "	"
Univ'sity "	"
	"
Total	Mills

36-1-15

Tax List for the Year 19

IN WHOSE NAME ASSESSED	REAL PROPERTY, LANDS, AND TOWN LOTS						PERSONAL PROPERTY	CONSOLIDATED TAXES				No. of Road Dist.	Labor Tax		DISTRICT SCHOOL TAXES				
	Description	Sec. or Lot	Tn. or Blk.	Rng.	Acres	Value	Value	State		County					No. of Dist.	District Tax		Bond Tax	
						$	$	$	c	$	c		$			$	c	$	c
(3)														See (1) Sec 25					
														(2) See (2A)					
See (2) Sec 35														(1)					

COUNTY LEVY.		
General Fund	.....	Mills
Sinking "	.....	"
Road "	.....	"
Bridge "	.....	"
Reg. B'd "	.....	"
..... "	.....	"
..... "	.....	"
..... "	.....	"
Total	.....	Mills

.....County, Nebraska.

Precinct Tax	Poll Tax	City or Village Tax		Total Tax	Delinquent Taxes For	Advertising Fees	No. of Receipt	Date	By Whom Paid	P. O. Address	Here Write the Word "Paid"
$ c	$	$ c	$ c	$ c	$ c $ c $ c	$ c					

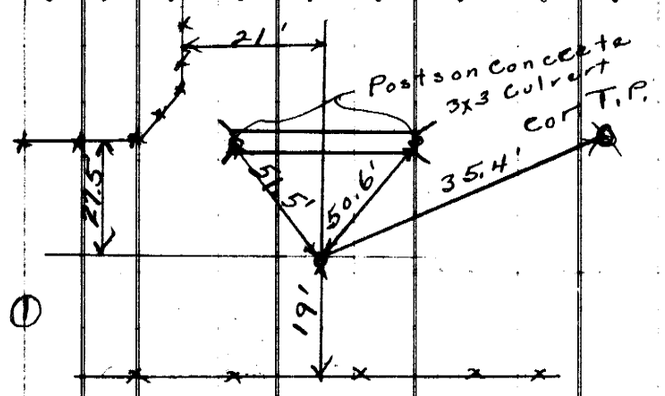

① Ben B Dale Oct. 1932 – Found Large flat L.S. covered 15 inches – Set pieces of limestone on top of corner to come within 3 inches of surface.

② – Jan 1940 – B B Dale – Re-estab. 1/4 cor. by meas. on true Rg line – Drove 7/8" x 7" Pin
1. Fc Run W. Bro So. 1.0'
2. Fc run east is on line
3. 3" Hg C.P. Bro W 16.8'
4. 3" Hg C.P. Bro E. 33.0'
5. Hg run So. Bro E. 34.0'
6. 1½" x 3' Pipe Bears W. 33.0'
7. 2" Pipe Bro E. 33.0'

③ – Jan 1940 B B Dale – Re-estab Cor. Drove 5/8" x 10" Rod.
1. Fc run No. is on line
2. 1½" Pipe Bro No. 3.3'
3. 5" Hg C.P. Bro No. 28.6'
4. 5" Hg E. gate Post Bro N E 40.5'
5. 7" Hg C.P. Bro SW 33.1'
6. 6" Hg C.P. Bro SE 38.8'

②A – June 1949 – Found Red Granite stubbing out of ground – Location not compared with corner I set under ②
1. C. Post Bro W. 22.0'
2. Cor. Post Bro E. 27.0'
3. E & W Fce Bro No. 2.0' (Dont Cor Blue granite rock 6 x 6 x 3 – 1/4 in. Red-Post

STATE LEVY.	
General Fund	Mills
School "	"
Univ'sity "	"
	"
Total	Mills

1-2-15

Tax List for the Year 19.....

IN WHOSE NAME ASSESSED	REAL PROPERTY, LANDS, AND TOWN LOTS						PERSONAL PROPERTY	CONSOLIDATED TAXES				No. of Road Dist.	Labor Tax		DISTRICT SCHOOL TAXES				
	Description	Sec. or Lot	Tn. or Blk.	Rng.	Acres	Value	Value	State		County					No. of Dist.	District Tax		Bond Tax	
						$	$	$	c	$	c		$			$	c	$	c
See (3) See 36-3-15														See (1) See 31-3-16					
See (2) See 36-3-15																			
See (4) See 36-3-15																			
(1) (1A)														See (2) - See 6-2-16					
(3)														(12)					

COUNTY LEVY.	
General Fund	Mills
Sinking "	"
Road "	"
Bridge "	"
Reg. B'd "	"
"	"
"	"
"	"
Total	Mills

_____ County, Nebraska.

Precinct Tax	Poll Tax	City or Village Tax	Total Tax	Delinquent Taxes for	Advertising Fees	No. of Receipt	Date	By Whom Paid	P. O. Address	Here Write the Word "Paid"
$ c	$	$ c	$ c	$ c	$ c					

(1) Aug 1939 - B.C. Dale - Found Red Nigger head setting Vertical in natural soil covered 4'-6". I set 2"x3' D.P. over stone.
1. 2"x3' D.P. Bro W. 33'
2. Fc run West on line except east end Bro South
3. C.P. Bro West 27' and So 1.0
4. T.P. Bro S.W. 40.7'
5. 4" W. Cherry Bro SW 40.6'
6. Hg run No Bro E. 31.0'
7. 6" Walnut Bro S E 36.0'
8. So Gate Post Bro E. 28.3'
9. Top & 36" C.M.P. Bro W SW 10.8'

(2) Aug 1939 - B.C. Dale - Re established Corner on true line at 5299.64' @ Prop distance South of N E Cor of Sec 1. - Drove 1"x 30' Shaft with 3/4"x 8" Bolt on top.
1. 8" R C.T.P. Bro NW 39.5'
2. 5" Hg C.P. Bro NW 40.7'
3. 2" Pipe - 3' No. C.P. Bro NW 41.8'
4. & Broken Post Conc. Hdwl Bro NNW 24.7'
5. SW Cor Conc. Post Bro NN E 22.7'
6. 12" R C.T.P. Bro N E 52.5'
7. 7" Hg C.P. Bro N E 39.1'
8. NW Cor Conc. Post Bro S E 31.5'
9. 6" Hg C.P. Bro S E 45.7'
10. N E Cor Conc. Post Bro SW 38.9'
11. 10" Hg Post set in Conc. Bro SW 43.1'
12. 3/4" x 30" Pipe - 6' W. of C.P. Bro SW. 47.9'
13. So Gate run E & W. Bro So. 29.7'

(3) - Oct 20-1939. B.C. Dale - I chain No. from 1/4 Cor Bet Sec 11 and 12 - 5305.5' to 1/4 Cor Bet. Secs 1 & 2. Set Cor. at 2652.75'
I chain East from S E. cor of Sec 1 on range line - 7911.7' - Set Stake = 7877.1
I set corner at prop distance - 5292.4' West of range line.
Set 1 1/2" x 9" Pin with 2 1/2" x 6" Brass on top.
1. 7" Hg End Post Bro S E 30.3'
2. 7" Hg C.P. Bro S.W. 42.4'
3. 3.5' Grader Blade Bro SW 42.6'
4. 3.5' Grader Blade Bro NW 45.9'
5. Tel. Pole Bro NW 41.1'
6. 8" Hg C.P. Bro N E 34.6'
7. Top & 24" C.M.P. Bro NN E 25.6'
8. Top & 24" C.M.P. Bro NW 32.6'
9. Top & 24" C.M.P. Bro S W 22.4'
10. Top & 24" C.M.P. Bro SS E 17.6'
4-1955 add 1. B.P.P. S.E. 44.2'
2. P.P. line No. Bro E. 32.5'
3. P. Pole line E. Bro So 33.0'

(4) add 5-1955 - B.C. Dale 1. 8" Post Bro E. 31.8'
2. Top & 36" C.M.P. & S E 19.9'
3. Top & 36" C.M.P W 10.6'
4. 1 1/4" Pipe W. 33'
aug 55 - B.P.P. S E 44.2'

STATE LEVY.	
General Fund	Mills
School "	"
Univ'sity "	"
	"
Total	Mills

2-2-15

Tax List for the Year 19.....

IN WHOSE NAME ASSESSED	REAL PROPERTY, LANDS, AND TOWN LOTS						PERSONAL PROPERTY	CONSOLIDATED TAXES				No. of Road Dist.	Labor Tax	DISTRICT SCHOOL TAXES			
	Description	Sec. or Lot	Tn. or Blk.	Rng.	Acres	Value	Value	State		County				No. of Dist.	District Tax		Bond Tax	
						$	$	$	c	$	c		$		$	c	$	c
See (4) Sec 3-							See (3) Sec 35-3-15							See (3) Sec 36-3-15				
See (6) Sec 3													See (1) Sec 1					
(1) (1A)							(2)						See (3) Sec 1					

COUNTY LEVY.	
General Fund	Mills
Sinking "	"
Road "	"
Bridge "	"
Reg. B'd "	"
"	"
"	"
"	"
Total	Mills

..... County, Nebraska.

Precinct Tax	Poll Tax	City or Village Tax		Total Tax	Delinquent Taxes For	Advertising Fees	No. of Receipt	Date	By Whom Paid	P. O. Address
$ c	$	$ c	$ c	$ c	$ c	$ c				

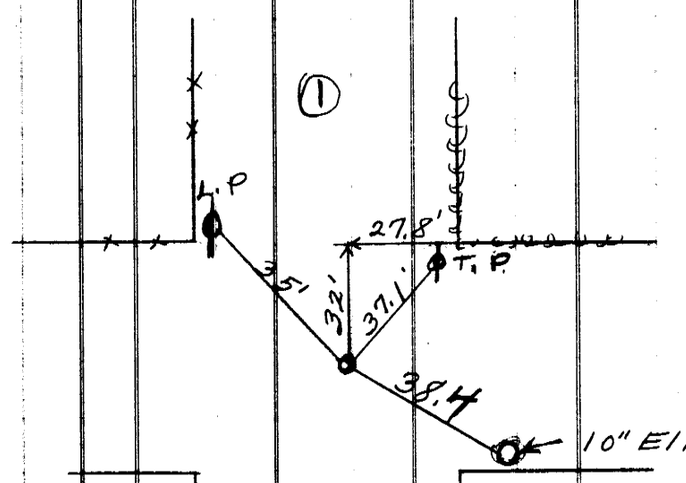

① 3-17-1931 - B.C. Dale
Red Granite stone down 8 inches
2 Red Bricks on top down 5 inches
1. Hg Row Rem No. Bro E. 29.5'
2. Hg Row Rem E Bro N. 30.5'
3. T.P. Bro N E 37.1'
Add Tree 7-1-48 - 1" x 3' Pipe E N E in Fc. 52.3'
2. Cor. 2" Pine Tree S E 51.9'
3. 10" Mulberry W SW 61.1'

② - Dillon Survey 1935 - L. S. - set Brick beside
1. Fc line rem So is in line 2. Hg row rem No is in line
3. Hg rem E & W Bro So 31.0 4. C.P. Bro So. 28.8'
Oct 28-1939 - B.B. Dale. L.S. Covered 2' - Set 2-1½ x 9" Pins and 2½" x 6" Bunking over stone. -
1. Fc rem No. Bro E. 1.0' 2. Fc rem So. is on line
3. 6" Hg. C.P. Bro No. 34.3' 4. Nail in 6" Hg W. gate Post Bro NW 32.8'
5. 7" Hg C.P. Bro So. 28.9' 6. Nail 5" Hg Post (2nd Post E of C.P.) Bro S.E. 36.0
7. ½ Broder Blade Bro No 33.2' 8 - Aug 55 Big Black P.P So 67.35'
4-1955 add. Big P. Pole So 67.35'

(1A) - State ties 1951 - Sta 106 + 05.15 Stone
1. Nail in P.P. N W. 45.6' 2. Nail in T.P. N E 48.5'
2. Nail in Stump S.E. 56.1'

3-2-15

Tax List for the Year 19.....

...Mills
..... "
..... "
..... "
...tal.....Mills

...OSE NAME ASSESSED	REAL PROPERTY, LANDS, AND TOWN LOTS					PERSONAL PROPERTY	CONSOLIDATED TAXES				No. of Road Dist.	Labor Tax		DISTRICT SCHOOL TAXES		
	Description	Sec. or Lot	Tn. or Blk.	Rng.	Acres	Value	Value	State		County				No. of Dist.	District Tax	Bond Tax
						$	$	$	c	$	c		$		$ c	$ c

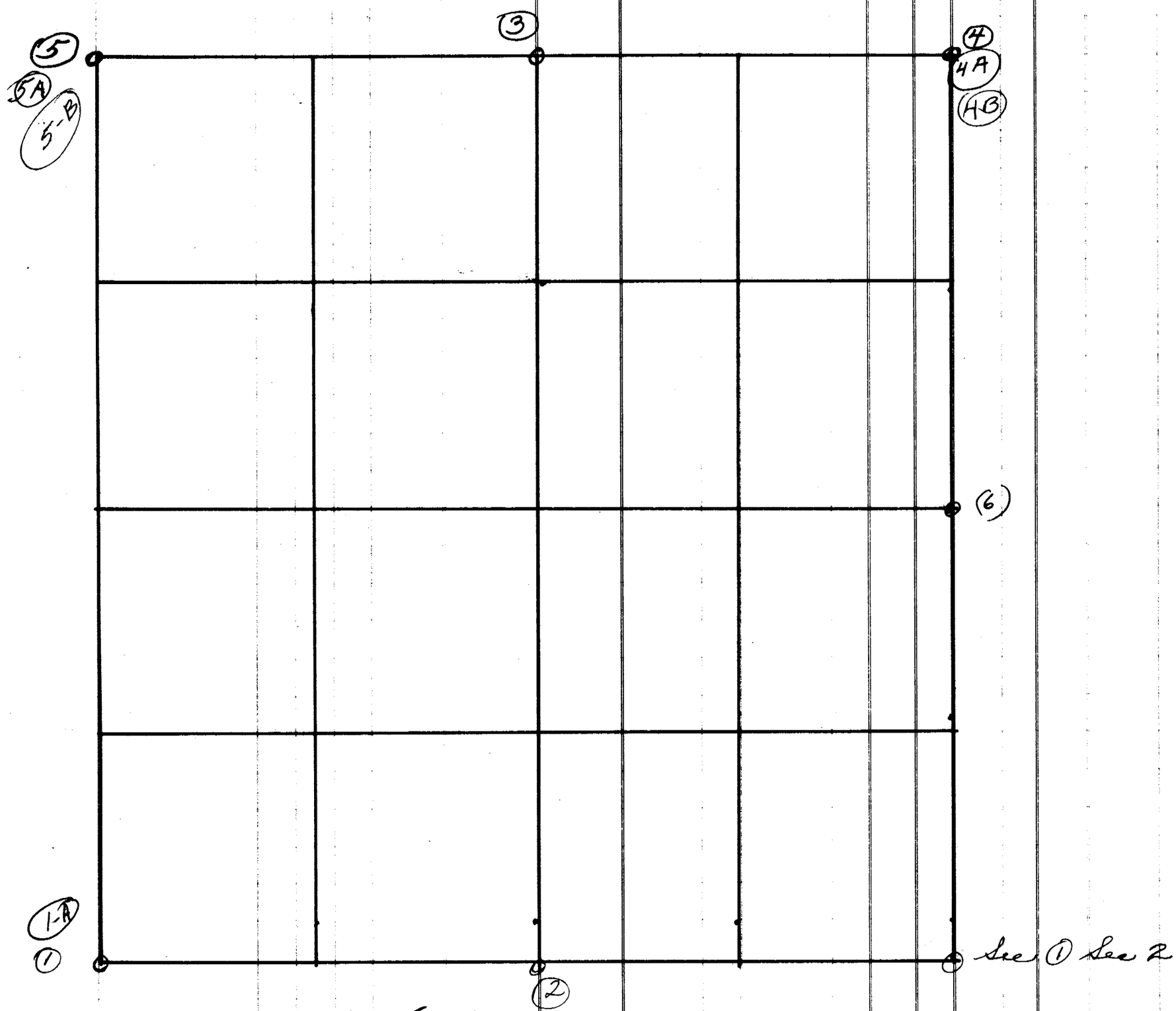

5A 12-30-1954 - add ties - 1. B.P.P. E & S E 57.2' 2. 3" B. Brass. Fc Post SW 23.6'
3. 8" Hg E P W SW 61.4' 4. B. Telegraph P. W NW 88.9' 5. 30" Cottonwood W NW 80.1'
6. W. RA Fc No Bro E. 2.0'

4B - add 5 - 55 - 1. P.P. NNW 79.3' 2. G. P. SW 42.6'
3. P. Pole E & S E 75.3' 4. G. P. NW. 46.2'
5. P. Pole line No. Bro W. 40.5'

1A Mar. 1959 H.J. Norris Dep. S. Surveyor found corner from which A fence line extending South is in line with the corner. A 1" iron pipe was set for a witness corner bearing South 33'

1-B B.C Dale 1961 pipe covered 3"
1. P. Pole S.W. 50.2' 3. Cor. P. N.E. 43.9
2. B.T.P. NE 43.7 4. Pa Pole line E Brs So 30.8'

COUNTY LEVY.	
General Fund	Mills
Sinking "	"
Road "	"
Bridge "	"
Reg. B'd "	"
	"
	"
	"
Total	Mills

_____ County, Nebraska.

Precinct Tax	Poll Tax	City or Village Tax		Total Tax	Delinquent Taxes for	Advertising Fees	No. of Receipt	Date	By Whom Paid	P. O. Address
$ c	$	$ c	$ c	$ c	$ c	$ c	$ c			

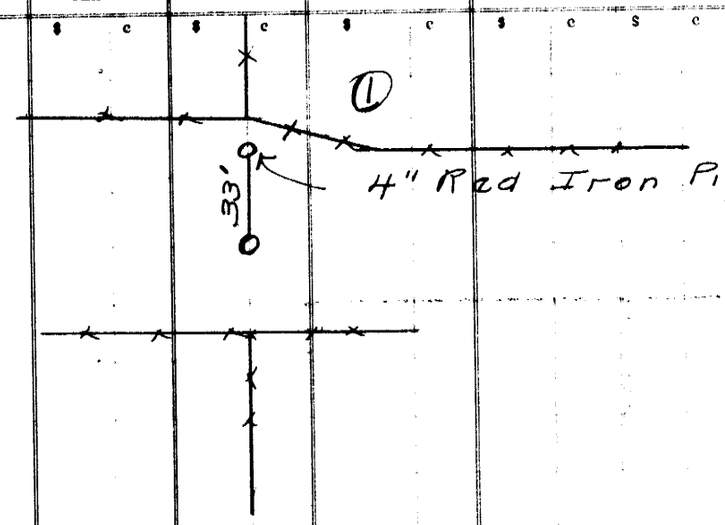

① 1931 — Stone Down 18 inches - Probably covered 12 inches deeper by 1931 road work
Bert Hale.

② - 1931 I ran line from Sec cor to Sec corner to state 120 foot span on Muddy ditch. Located this 1/4 corner as set by Reff about 10 inches off line. I re given on Reff records is not correct to 30 inch elm tree. It should be N E instead of N W. — B. E. Hale)
Reff Notes - Book E - Page 337

1955 all ties gone Rd plowed up

③ 1/4 Cor. No. side Sec 3-2-15. 1937 BE Hale - L.S. near surface (1'
1. L.S is on line with fence South
2. Drove 2" x 30" D.P. 33' No. - D.P. is 18" No of C.P.
3. Drove 2" x 30" D.P. 33' So.
4. 6" Hg. C.P. Bro No. 31.5'
5. - 6" Hg C.P. Bro So. 27.4'

④ - L.S. Covered 4" - Witness:- 1. 6" Hg C.P. Bro NW ~~31.5'~~ 37.8'
2. P.P. Bro NNW 72.5'
3. R.C.T.P. 10" dia Bro NE 34.4'
4. 5" Hg C.P. Bro NE 35.8'
5. E. Hg Rem So Bro E 27.5'
6. 5" Hg C.P. Hg Bro SE 37.9
7. So Hg Rem West Bro So. 36.0
8. 6" Hg C.P. Bro SW. 40.7'
9. E. Post of double P.P. Bro SSW 86.0'

⑤ 1936 - Found Corner stone set by Reff - See Page 436 Book C - Also found original Govt stone 12.5 east and 6.5 ft north of Reff's stone. Correct stone covered 4 ft. Set L.S. 5x5x15" near surface. Stone is 2652.5 ft West of 1/4 cor Bet Sec 34 and 3
1. Govt B.M in S E Corner. Wing Bro NW 123.0
2. NW R C Pile of Br. Bro NNE 49.5'
3. SW Cor - Mam Span So Cap Bro NE 27'
4. Cor SW Hand rail post Bro NE 20.4'
5. 4" Hg Fe. Post Bro SE 19.7'
6. 6" Hg Fe.P. Bro SW 19.2'
7. East Rail Bro W 116.8'

4A - State ties 1951 - Sta 159 + 06.7 - 3/4" Pipe - 1. Nail in T. Pole NW 97.5'
2. Nail in P.P. SW 57.5'
3. Nail in T.P. NE 44.5'

(6) State ties Sta 132 + 50.8 (131 + 50.8 Plan) Re Bar
1. Nail in P.P. NW 61.0'
2. Nail Top end Gr. Rail Post NE 64.0'

...........Mills
.... "
.... "
.... "
al...........Mills

4-2-15

Tax List for the Year 19......

...E NAME ASSESSED	REAL PROPERTY, LANDS, AND TOWN LOTS						PERSONAL PROPERTY	CONSOLIDATED TAXES		No. of Road Dist.	Labor Tax		DISTRICT SCHOOL TAXES		
	Description	Sec. or Lot	Tn. or Blk.	Rng.	Acres	Value	Value	State	County				No. of Dist.	District Tax	Bond Tax
						$	$	$ c	$ c		$			$ c	$ c

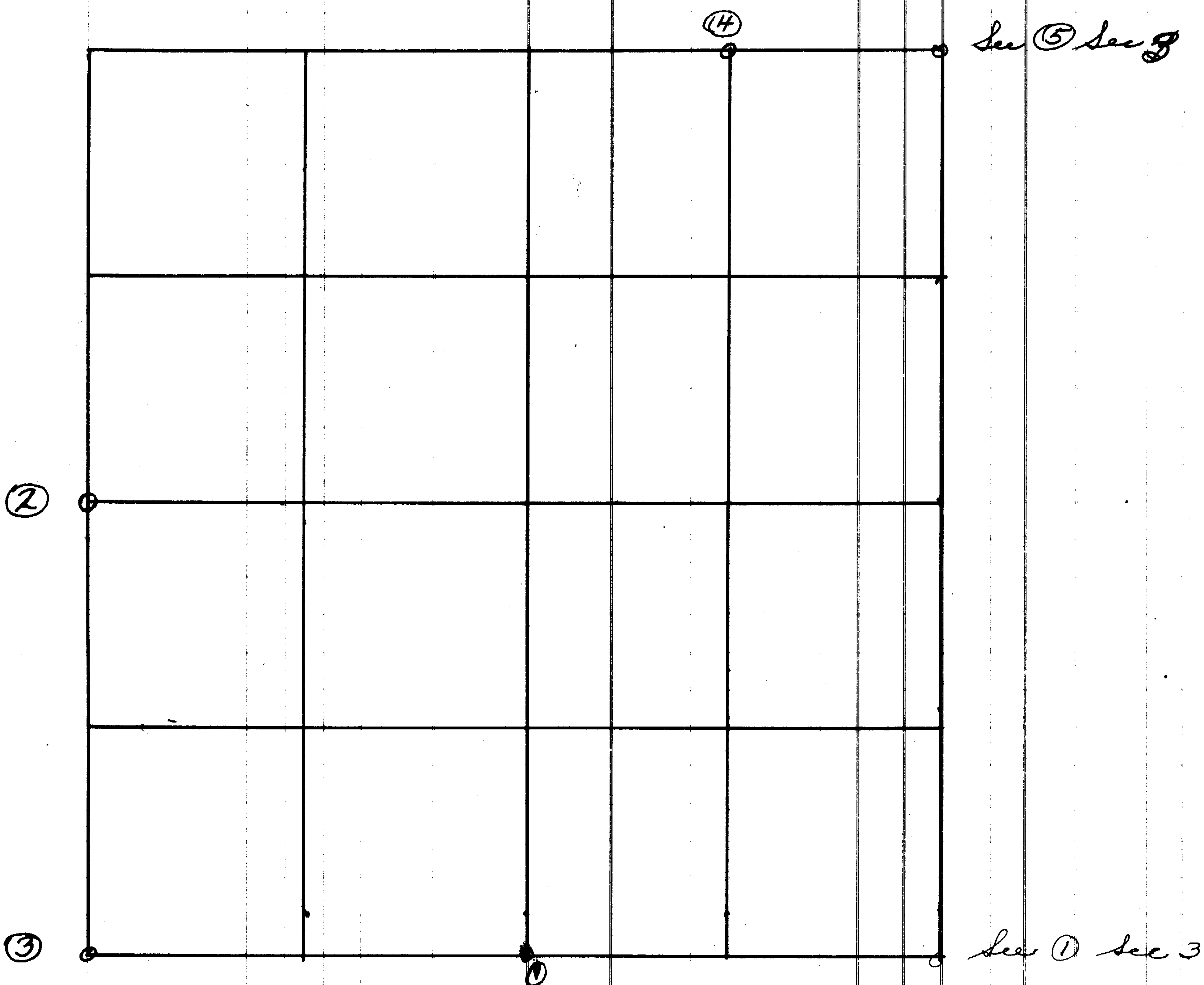

COUNTY LEVY.	
General Fund	Mills
Sinking "	"
Road "	"
Bridge "	"
Reg. B'd "	"
"	"
"	"
"	"
Total	Mills

_____ County, Nebraska.

Precinct Tax	Poll Tax	City or Village Tax		Total Tax	Delinquent Taxes for				Advertising Fees	No. of Receipt	Date	By Whom Paid	P. O. Address	Here Write the Word "Paid"
$ c	$	$ c	$ c	$ c	$ c	$ c	$ c	$ c						

(1) 15" 33' Iron Pin

1931 – Stone removed by Luther Ray and Walter Rist while grading road – Iron rod driven in ground where stone stood – B.E. Dale
7-1-1937 – Found iron rod on north shoulder of Rdy.
Drove 2" x 30" G.P. beside rod.
1. Drove 2" x 30" G.P. 33' So.
2. Drove 2" x 30" G.P. 33' No
3. 8" Hg. C.P. Bears So. 32'
4. So. Hg Rem. W. Bears So 34'
5. J. Cornell Jonstone Bears N.N.E 25'
6. No Fc. Rem E Bra No 15.0'
7. No Fc Rem W. Bra No 20.5'
8. Cor. Stn line with No & So. Fcs.

(2) (2) 7-1-37 – Found 1/4 Cor Bet H 5-2-15 – L.S. covered 8" – Drove oak stake beside
1. Drove 2" x 30" G.P. 33' W in Hg line on So. side 2nd Hg. clump
2. End Hg Bra West 29.5' – 3. Drove 2" x 30" G.P. E N.E – 32.4' on So side C.P. and in line with Hg Rem No. – 4 Hg Rem. No Bears East 29.5'
5. 6" Hg C.P. Bears E.S.E 29.3' – 6. Hg. Rem West is on line.
7. G.P. Set N E – Bears No 13 ft of stone.

(3) Established Cor. by measuring from the 4 – 1/4 corner in each direction
Set Iron stone grate covered 30" – Brick Bat on top Point is piece of concrete on top of Brick – Base 4" x 4" x 10" Heigh. Covered 10"
1. C.P. Bra N W 38.3 – 2. C.P. Bra N E 38.0
3. T.P. Bra N E 38.4 – 3. T.P. Bra S W 32.4
5. 5" Hg. C.P. set in Concrete Bra S W 32.8 – 6. So Hg Rem E. Bra So. 29.7'
7 E Hg Rem. So Bra E. 31.0' 8. 24" Catalpa tree in schoolyd Bra S W 49.0'
9. 2" x 30" G.P. Bra N.E 43.0' – 10. 2" x 30" G.P. Bra S.E. 44.0'

(4) L.S covered 10" – Witness 1, 2" x 30" G.P. Bra So 33' – 2. Fc. Rem So. Bra W 18"
3. Gov. Fc. Post Bra So. 34.8 ± 4. ℄ of old and new Muddy Bra is 6.5' No of this cor. to make better line.

STATE LEVY.	
General Fund	Mills
School "	"
Univ'sity "	"
	"
Total	Mills

5-2-15

Tax List for the Year 19

IN WHOSE NAME ASSESSED	REAL PROPERTY, LANDS, AND TOWN LOTS						PERSONAL PROPERTY	CONSOLIDATED TAXES				No. of Road Dist.	Labor Tax		DISTRICT SCHOOL TAXES			
	Description	Sec. or Lot	Tn. or Blk.	Rng.	Acres	Value	Value	State		County					No. of Dist.	District Tax		Bond Tax	
						$	$	$	c	$	c		$			$	c	$	c
See (4) Sec 6							(2) (24)	2644.2'						(4)					
(3) (3A)														See (2) Sec 4-2-15					
2661.1																			
See (3) Sec 6						2638.1	(1)							See (3) Sec 4					

COUNTY LEVY.	
General Fund	Mills
Sinking "	"
Road "	"
Bridge "	"
Reg. B'd "	"
"	"
"	"
"	"
Total	Mills

_____ County, Nebraska.

Precinct Tax	Poll Tax	City or Village Tax		Total Tax	Delinquent Taxes For			Advertising Fees	County Treasurer's Entry of Payment of Taxes: No. of Receipt	Date	By Whom Paid	P. O. Address	Here Write the Word "Paid"
$ c	$	$ c	$ c	$ c	$ c	$ c	$ c	$ c					

(1) 7-1-37 - Found 1/4 cor Bet 5 & 8 - 2-15 - L.S. Covered 3" - Drove oak stake beside
1. Drove 2" x 30" D.P. 33' No.
2 Drove 2" x 30" D.P. 33' So.
3. No. Hg Rem. West Bro No 29'
4 So. Hg Rem West Bra So. 28.5'
5 8" Spruce tree Bra NNE 45.8'
6. Stone on line with Hedges Rem. No. & So.

(2) 1/4 Cor No. Side Sec 5-2-15 - L.S covered 8" - Drove 1"x2" Oak Stake beside
1. Drove 2" x 30" D.P. 33' No and 33' So
3. L.S. on line with No and So Hg. Fce.
4. 9" Hg. C.P. Set in Concrete Bears No. 28.8'
5. Hg. rem. east Bears No. 30.3'

(3) 3-1939 - Found Piece of Limestone covered 18" - Opened 3/4" x 18" D.P. for corner with 18" x 10" x 4" L.S beside D.P.
1. Drove 1 1/2" x 36" D.P. - 33' W. - 2. Drove 1" x 36" D.P. 33' E.
3. Hg rem No Bra W 28' - 4. Hg Rem So Bra W. 33.7'
5. Hg rem So. Bears E 28.7' 6. Gate Post Bra E. 27.6' (Moved) See (3A)

(4) - Oct 7-1939 - B.C. Dale. Sec Corner as found in 1936 - L.S. covered 30" - 1/2" Pipe overstone Opened 2 1/2" x 6" Bush. over pipe. Corner is 2644.2 ft east of 1/4 Cor North side of Sec 5
1. 5" Hg Post (C.P.) Bra SW 31.0' 2. 1 1/2" x 3' pipe (4' W of C.P.) Bra SW 33.4'
3. Nail 6" Hg Post Bra NW 48.8' 4. Nail 7" Hg Post Bra No 37.3'
5. 2" x 3' Pipe Bra No. 33.0' 6. Nail 6" Hg Post Bra N E 49.5
7. 1 1/2" x 40" Pipe Bra S E 50.4' 8. Nail 5" Hg Post Bra S.E 52.2'

(3A) - Oct 16-1939 B.C. Dale - Stone covered 24" By road fill. Set 1 1/2" x 9" pin and 2 1/2" x 12" Shaft over stone.
1. So Gate Post Bra S E 35.4' 2. 5" Walnut tree Bra S E 39.0'
3. Fce E. is on line 4. Hg rem W. is on line
5. 5" Hg C.P. Bra W. 35.1' 6. 6" Hg C.P. Bra E 30.9'
7. Tel. Pole Bra E 31.6'

(2A) [illegible] 1954 - 1. [illegible] 14.7' 2. [illegible]

STATE LEVY.	
General Fund	Mills
School "	"
Univ'sity "	"
	"
Total	Mills

6 – 2 – 15

Tax List for the Year 19

IN WHOSE NAME ASSESSED	REAL PROPERTY, LANDS, AND TOWN LOTS						PERSONAL PROPERTY	CONSOLIDATED TAXES				No. of Road Dist.	Labor Tax		DISTRICT SCHOOL TAXES			
	Description	Sec. or Lot	Tn. or Blk.	Rng.	Acres	Value	Value	State		County					No. of Dist.	District Tax		Bond Tax	
						$	$	$	c	$	c		$			$	c	$	c

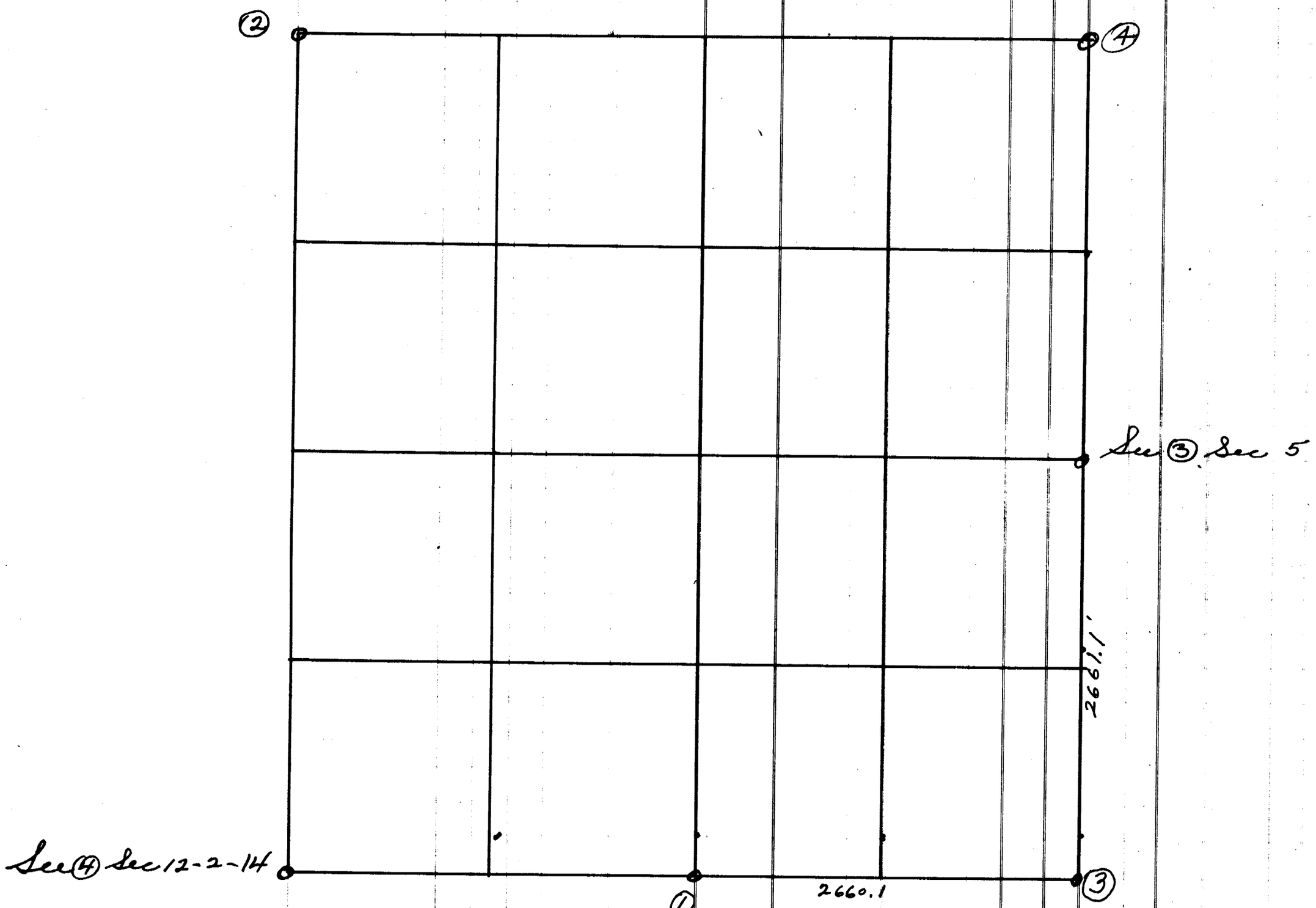

COUNTY LEVY.	
General Fund	Mills
Sinking "	"
Road "	"
Bridge "	"
Reg. B'd "	"
"	"
"	"
"	"
Total	Mills

_____ County, Nebraska.

Precinct Tax	Poll Tax	City or Village Tax	Total Tax	Delinquent Taxes for	Advertising Fees	No. of Receipt	Date	By Whom Paid	P. O. Address	Here Write the Word "Paid"
$ c	$	$ c	$ c	$ c	$ c					

(1) 1938 - Found iron Pipe over stone set by Shelton, Dep. St. Surveyor 1936.
G. P. covered 2"
1. Fc line Run No is in line with Cor. - 2. C. P. Bro No. 33.0'
3. C. P. Bro So. 32.3' 4. 1½" x 36" G. P. Bra 33' So (SW. C.P.)
5 1" x 36' G.P. Bra 33' No - (E of C.P.) 6 5" Hg C.P. Bro NNE 21.0'
7. R. C. T.P. Bra SE 41.8'

(2) - 1938 - Rg & Iyp Cor. L.S. Covered 10" - I placed ½" x 15" G.P. over stone - Pc. C.S. beside
1. S.W. Cor Concrete pump platform bears N E 45.6' (in old schoolyard)
2. T.P Bra S E 42.4' (16d spike) 3. 16d nail C.P. Bra S.E. 41.8'
4. 1" x 20" G.P. - 2' So C.P. Bro S E 43.5' - 5. C.P. Bra S.W. 37.3
6. 1½" x 30" G.P. Bra SW 45.0' - 7. No Hg Run W. Bra No 32.0'
8. W. Hg Run No. Bra W. 32' 9. E. Fence run So Bro E. 30.0'

(3) - 10-6-41 - B.C. Dale. Re-establish cor by prop. meas. between ¼ cors ½ mi E. W. No & So.
I set corner 2661.1' - half way bet. ¼ Cors No. & So. and at 2638.1' W of ¼ Cor E. and
2660.1' E. of ¼ Cor West. I drove 1" x 20" Pipe for corner.
1. 4" Hg Cor. Post Bears N E 45.5' 2. 16" Pine tree Bro SW. 63.0'
3. 7" Hg C.P Bears NW 41.0' 4. B.P.P. Bro NW 44.1'
5. 1½" x 24" Pipe Bears N E 46.2' 6. 5" Tel C.P. at Cor of Hgs Bears S E 44.8'

4. 1939 - B.C. Dale - The north line of Sec. 6 chains very long. By prop. meas. the Sec cor would fall west of road. Mr. H. Clum claims corner used to stand in road. I therefore set corner on true line from NW Cor 6-2-15 to ¼ Cor. No. side Sec 5-2-15 and 2640.0' west of the ¼ corner on No. side of Sec. 5-2-15. I set Pin and Brass with ½ brick beside
1. Hg Rad run No Bro E. 33.0' 2. 1¼" x 3' rod (5' E of C.P.) Bro S E 44.0'
3. 6" C.P. Bro S E 39.4' 4. T.P. Bro S E 45.0'
5. 4" Hg C.P. Bro SW 39.7' 6. T.P. Bro SW 55.0'
7. Hg run So. Bro W. 27.0' 8. 4" Hg C.P. Bro NW. 38.5'
9. 1¼" eye Bolt (6' W of C.P.) Bro SW 44.7'
9-2-1954 - add tree. Iron Covered 4'. 1. P.P. NW. 44.7'
2. 6" C.P NW 39.2' 3. P.P. line W. Bro No 32'

7-2-15

Tax List for the Year 19.....

STATE LEVY.	
General Fund.....	Mills
School "	"
Univ'sity "	"
.....	"
Total.....	Mills

IN WHOSE NAME ASSESSED	REAL PROPERTY, LANDS, AND TOWN LOTS						PERSONAL PROPERTY	CONSOLIDATED TAXES				No. of Road Dist.	Labor Tax		DISTRICT SCHOOL TAXES			
	Description	Sec. or Lot	Tn. or Blk.	Rng.	Acres	Value	Value	State		County					No. of Dist.	District Tax		Bond Tax	
						$	$	$	c	$	c		$			$	c	$	c

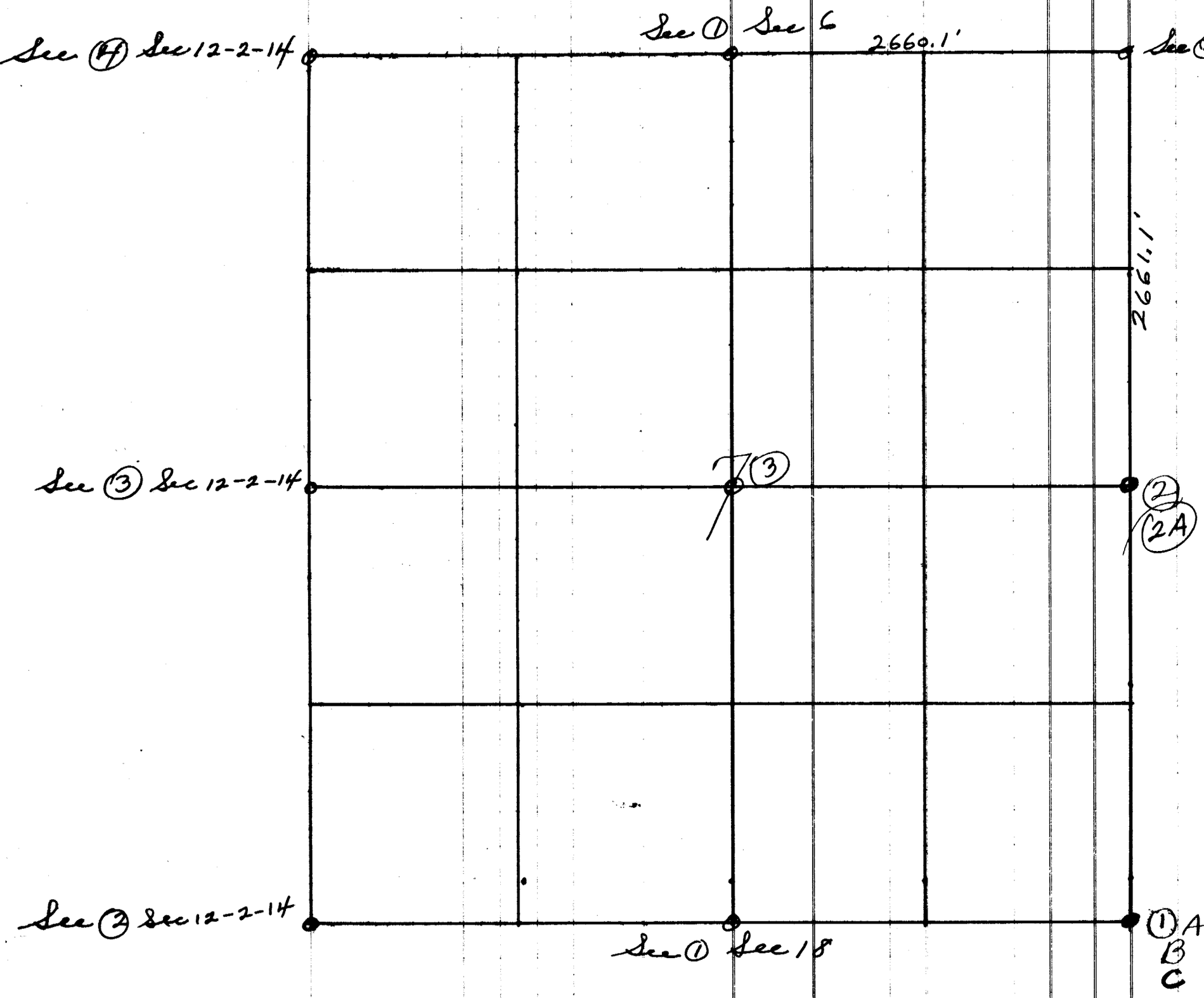

COUNTY LEVY.	
General Fund	Mills
Sinking "	"
Road "	"
Bridge "	"
Reg. B'd "	"
"	"
"	"
"	"
Total	Mills

County, Nebraska.

Precinct Tax	Poll Tax	City or Village Tax	Total Tax	Delinquent Taxes for	Advertising Fees	No. of Receipt	Date	By Whom Paid	P. O. Address	Here Write the Word "Paid"
$ c	$	$ c	$ c	$ c	$ c					

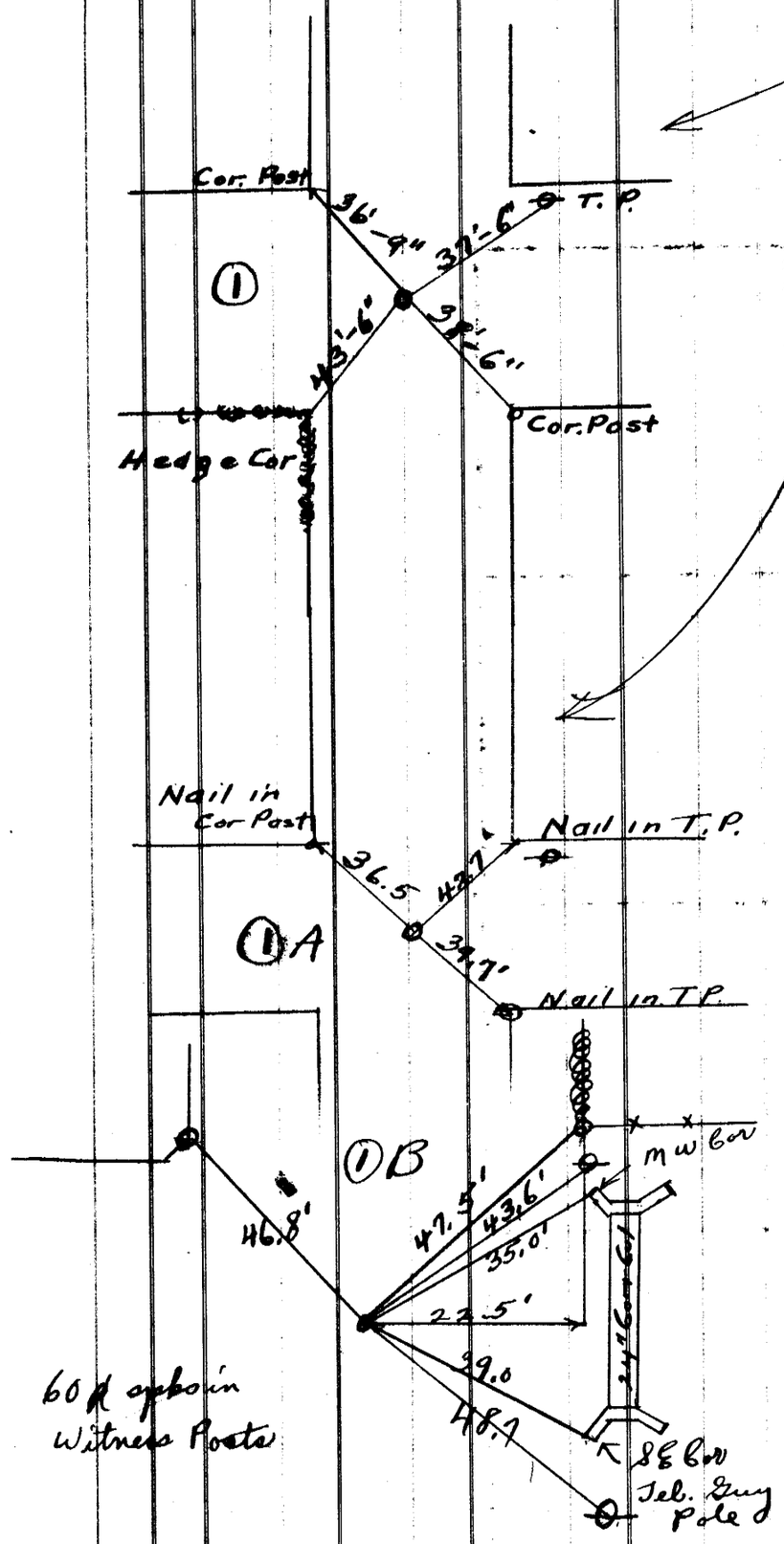

7-12-1924 - Small Granite stone Level with surface
Used this stone and 1/4 corner 1/2 mile north to
stake concrete Bridge # H36 on ℄
This See cor stone was later covered in 1927
by St Hy construction on St Hy #4
Ties used by State survey were taken from
plans and shown below. On account of construction
reference points may have been changed. B.C. Dale



7-12-1924 - Limestone
sticking out of Ground
1 inch B.C. Dale
(1938- Stone could not
be found - Graded out

(1B) B.C. Dale 1934 - I found old witness distances
all gone. Located stone cover 30". Set old
ringed rubber coupling tops - Drove 5/8" x 14in iron
shaft near surface.

(1C) - 3/4" D.P. set in No edge of pavement curb - 10'
north of ℄ of pavement. D.P. at very edge and in pave-
ment - even with surface of curb. - Sta 184 + 19.3'
1. MW cor of NE Hdwd Brs NE 36.5'
2. T.P. Brs NE. 51.5'
3. NW cor. of SE Hdwd Brs SE 44.5'
4. Large expansion joint in pavement Brs east 10.3'
5. BTP anchor P Brs SE 63.4' - 6. CP Brs SW 54.7' - 7. W.CP Brs W 50.9'

(3) Dillon Survey 1935 - Limestone standing - Deposit marked Brick.

(2A) - B.C. Dale 10-6-41 - L.S. gone. I reset corner from ties. Drove 3/4" x 20" Pipe - 1/2 Brick beside
1. Hg. rows east and west are on line 2. 1 1/2" x 24" Pipe Brs W. 33.0'
3. 9" Hg. C.P set in Cone, Brs W. 31.6' 4. T.P. Brs W. and little No. 33.3'
5. 18" Hg tree Brs due E. 30.0'

8-2-15

STATE LEVY.

General Fund.....Mills
School " ..... "
Univ'sity " ..... "
.... "
Total.....Mills

Tax List for the Year 19.....

IN WHOSE NAME ASSESSED	REAL PROPERTY, LANDS, AND TOWN LOTS						PERSONAL PROPERTY	CONSOLIDATED TAXES				No. of Road Dist.	Labor Tax		DISTRICT SCHOOL TAXES				
	Description	Sec. or Lot	Tn. or Blk.	Rng.	Acres	Value	Value	State		County					No. of Dist.	District Tax		Bond Tax	
						$	$	$	c	$	c		$			$	c	$	c
See (3) Sec 6					26 38.1	See (1)	See 5							See (3)		See 4			
					266.1									(3)					
See (2) sec 7														(2)					
See (1) Sec 7							(4)							(1) (7A)					

COUNTY LEVY.	
General Fund	Mills
Sinking "	"
Road "	"
Bridge "	"
Reg. B'd "	"
"	"
"	"
"	"
Total	Mills

_____ County, Nebraska.

Precinct Tax $ c	Poll Tax $	City or Village Tax $ c	$ c	Total Tax $ c	Delinquent Taxes for $ c	$ c	$ c	Advertising Fees $ c	No. of Receipt	Date	By Whom Paid	P. O. Address	Here Write the Word "Paid"

(1) See this on Page 236 of Book 2 - Put on Sec 21-3-17 by error
See 1A Below also.

(2) 7-1-37 - Found Limestone - 1/4 Cor Bet 8 & 9-2-15. - L.S cracked -
Small Piece on East side - Covered 8" - Drove 1"x2" oak stake beside L.S.
1. 2" x 30" G.P. Bears E 33'
2. - 2" x 30" G.P. " W 33'
3. Hg Running West is on line
4. W. Hg Run. No. Bears W. 27'
5. E. Hg Run No. and So. Bears East 33'
6. Hg Run east Bears So. 4'
7. 12" Spruce Tree Bears West 60.5' and So 5'

(3) - 7-1-37 - B.L. Dale - Set No. 1/16 Cor. Bet Secs 8 and 9-2-15
Drove 2" x 16" (+) x rebar for corner
1. Drove 2" x 30" G.P. 33' E.
2. Drove 2" x 30" G.P. 33' W.
3. Hgs Run E and W are on line.

(4) Miller Survey 1935 - Re-establish 1/4 Cor. Set 1" Pipe and Brick
1. Hg now run No Bro E. 2.5' 2. Fc. line run. So Bro E. 3.5'
3. Cor. Post Bro N E 29.2' 4. C.P. Bro S E 33.7' (Marties 1934)
1/2" Dia pavement - 10" + 1. & Pave. Bro So. 6.2' 2. Exp. joint Bro E. 15.4' - 3. Sta 210+70
4. Fc No and So on line. - 5. End Post Bro So. 36.0' 6. C.P. Bro No. 32.9'

(1A) Cor is 1/2 inch iron pin set in concrete. Cor. is on ℄ of Pavement at ℄ of intersection
In Big exp. joint. 1. Sta 0+00 E 2. Sta 237+9.4 From West
3. N E Cor Conc. Pavp. Bro SW 37.1' 4. B.T.P. Bro N W 47.4'
5. S E Cor S W Conc. Wg Bro N W 44.7' 6. S W Cor Conc. Pavp. Bro N E 51.1
7. Black T.P. Bro S E N E 72.0' 8. C.P. Bro S.W. 44.9'

STATE LEVY.	
General Fund	Mills
School "	"
Univ'sity "	"
	"
Total	Mills

9-2-15

Tax List for the Year 19.....

IN WHOSE NAME ASSESSED	REAL PROPERTY, LANDS, AND TOWN LOTS						PERSONAL PROPERTY	CONSOLIDATED TAXES				No. of Road Dist.	Labor Tax		DISTRICT SCHOOL TAXES			
	Description	Sec. or Lot	Tn. or Blk.	Rng.	Acres	Value	Value	State		County					No. of Dist.	District Tax		Bond Tax	
						$	$	$	c	$	c		$			$	c	$	c

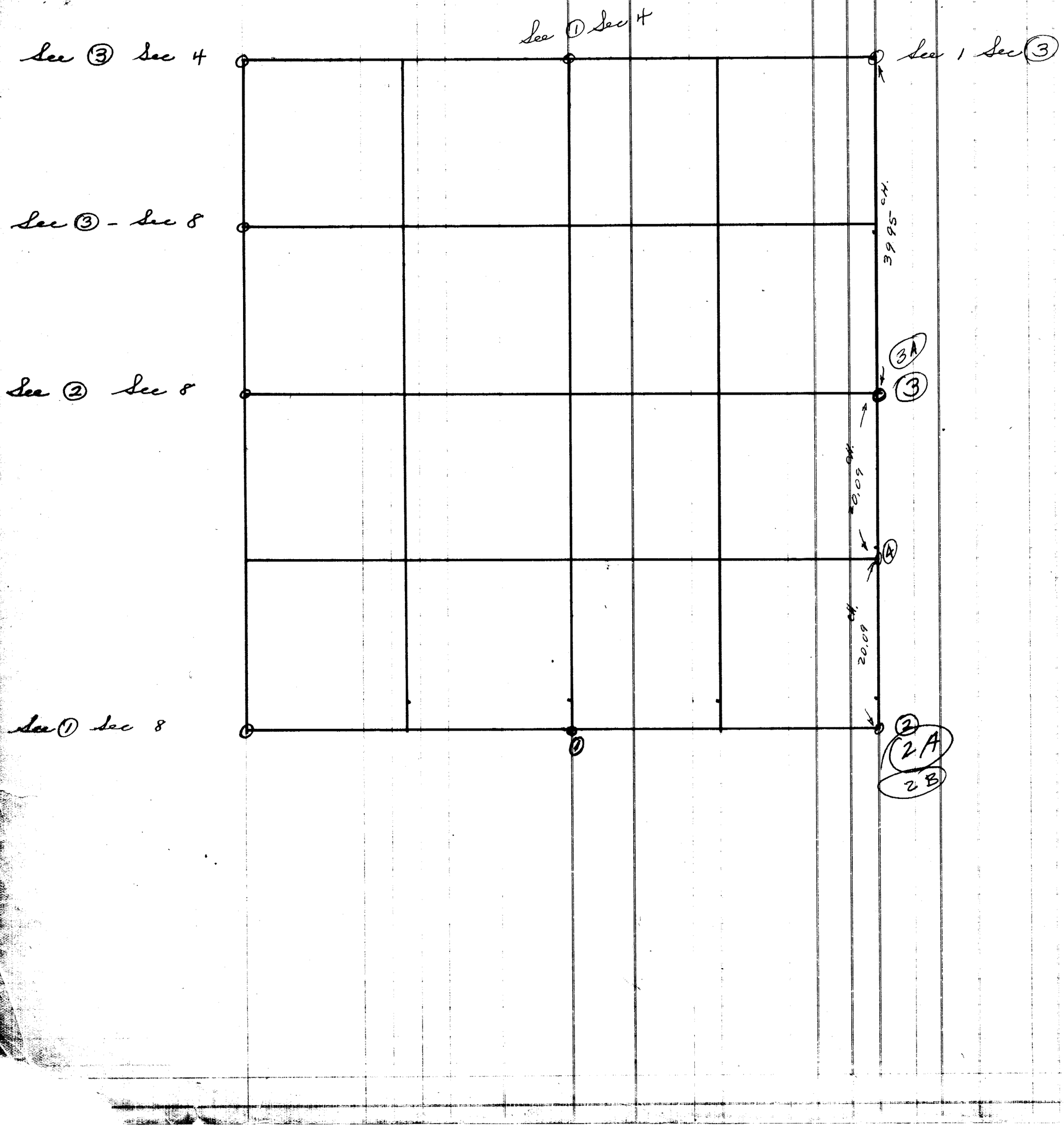

COUNTY LEVY.	
General Fund	Mills
Sinking "	"
Road "	"
Bridge "	"
Reg. B'd "	"
"	"
"	"
"	"
Total	Mills

_____ County, Nebraska.

Precinct Tax	Poll Tax	City or Village Tax		Total Tax	Delinquent Taxes for	Advertising Fees	No. of Receipt	Date	By Whom Paid	P. O. Address	Here Write the Word "Paid"
$ c	$	$ c	$ c	$ c	$ c $ c	$ c					

(1) I believe Stone was removed for road work but not replaced so far as I know (Ed Dale) 1924 – 1931 – Stone on line with north and south fences. (5."+ in Pavement)

1935 – 1. Hg line run No is in line and So. also 2. ℄ of concrete pavement Bra So. 5.1'. 1" pipe set in pavement. 3. Small exp. joint Bra W. 10.2' 4. Sta. 26+65.4' 5. 6 P. Bra So (7" Hg) 31.8' 6. B.T.P. Bra NE 53.9'

1 1/4" Gas Pipe even with surface

57.5'

(1)

33'

Iron Pipe

(2) Dillon Survey 1939 - Re-establish Sec cr. X cut in concrete Pavmg. 1. Fc line run No. is on line 2. ℄ of pavement Bra So. 7.25'

See # A

(3) - Dillon Survey 1935 - Limestone - Set marked Brick. 1. Cor Post Br E. 0.5 ft

(2A) - 3"+ in pave. 1. Small exp joint Bra W 11.4' 2. Sta 53+27 4. B.T.P. Bra E & S E 66.1' 5. B.T.P. Bra NNW 33.8' 6. NW Cor Conc. Hdwl Bra S E 38.3' 7. NE Cor NW Conc Wing Bra S W 32.5'

(2B) Mar. 1959 H.J. Norris Dep. S. Surveyor restored corner by cutting "X" in pavement from which: the near corners of con. culv. headwalls bear S.E. 38.5' & S.W. 32.5' A telephone pole bears S.S.E. 66' — A 2" iron pipe bears North 33' An expansion joint in the pavement bears West 11.4' – The center line of the pav. bears So. 3.5'

(4) Mar. 1959 H.J. Norris established by setting a red flint stone 15" x 12" x 8" & 1" iron rod from which: A fence line extending North & South is in line with said corner – A fence line extending West bears North 20' – was set 1/2" iron rods for witness corners North & South 33'

(3A) Mar. 1959 H.J. Norris restored by setting 5/8" iron rod from which: was set 1/2" iron rods for witness corners West 33' & South 33'

10-2-15

Tax List for the Year 19.....

STATE LEVY.	
General Fund	Mills
School "	"
Univ'sity "	"
	"
Total	Mills

IN WHOSE NAME ASSESSED	REAL PROPERTY, LANDS, AND TOWN LOTS						PERSONAL PROPERTY	CONSOLIDATED TAXES				No. of Road Dist.	Labor Tax		DISTRICT SCHOOL TAXES			
	Description	Sec. or Lot	Tn. or Blk.	Rng.	Acres	Value	Value	State		County					No. of Dist.	District Tax		Bond Tax	
						$	$	$	c	$	c		$			$	c	$	c

See 1 Sec 3 — See 2 Sec 3 — See 1 Sec 2

See 3 Sec 9

See 2 Sec 9

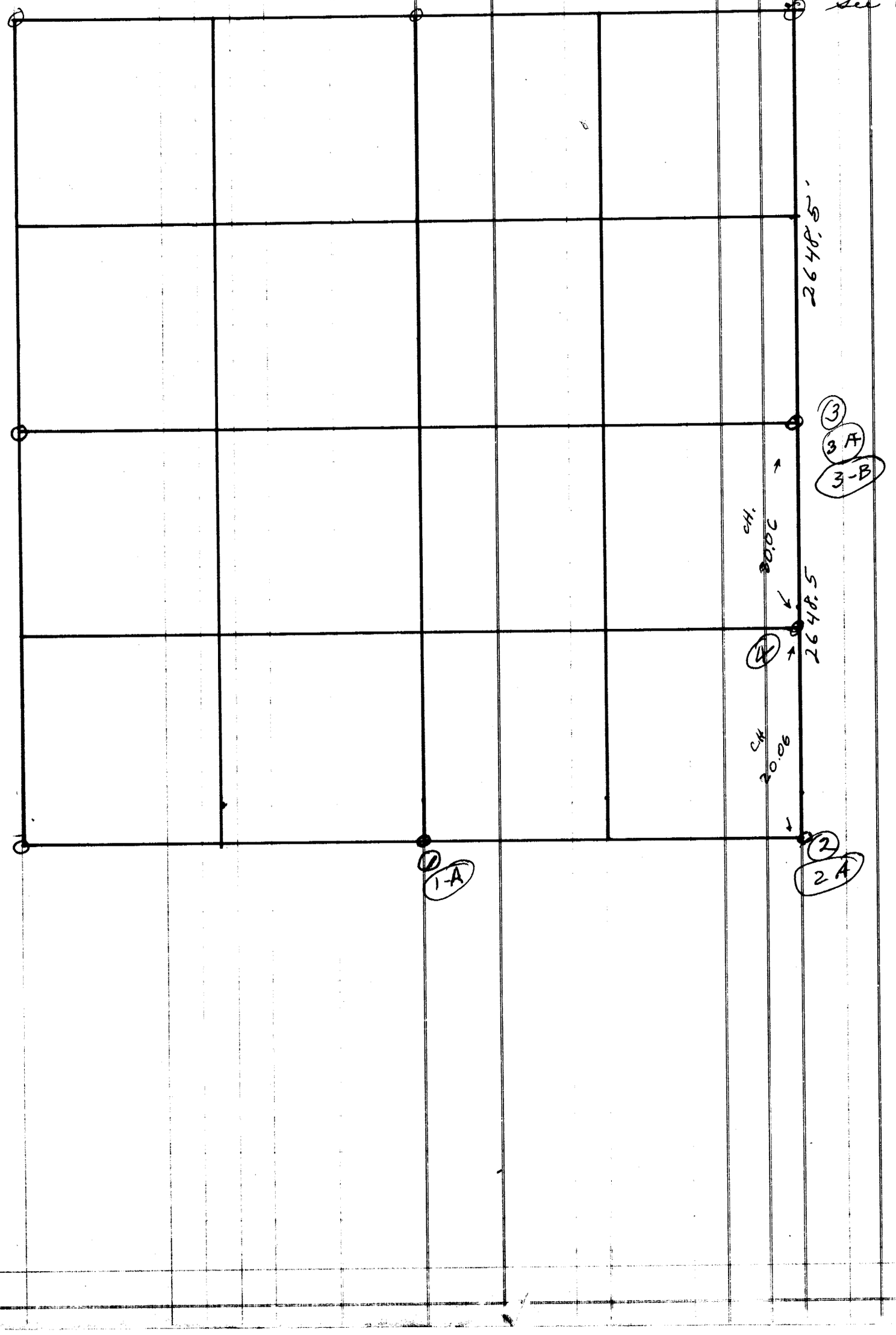

COUNTY LEVY.	
General Fund	Mills
Sinking "	"
Road "	"
Bridge "	"
Reg. B'd "	"
"	"
"	"
"	"
Total	Mills

_____ County, Nebraska.

Precinct Tax	Poll Tax	City or Village Tax	Total Tax	Delinquent Taxes for	Advertising Fees	No. of Receipt	Date	By Whom Paid	P. O. Address	Here Write the Word "Paid"
$ c	$	$ c	$ c	$ c	$ c					

(1) Dillon Survey 1935 - Reestablish ¼ cor. Set pipe & Brick.
1. E & J. Fc Bro No 19.0'
2. F.P. Bro SE 27.7'
3. 2nd cor Fc Post W of This Fc Post Bro SW 35.3. 4. Set Stakes (wood) 33' No & So.
(Note - This corner covered by Pavement 1936 and all ties destroyed I think)

(2) Dillon Survey 1935 - Reestablish cor - Set 1" pipes and Brick
1. Cor Post Bro SW 35.8'
2. 30 inch Elm Bro NW 44.2'
3. T.P. Bro NE 43.3
4. JP. Bro S.E. 50.3'
New ties 1939 - ½" D.P in ℄ Pavement. 10" line across ℄.
1. Exp. joint Bro W. 10.1'
2. Exp. joint Bro E. 9.9'
3. Sta 105 + 95.7
4. W. point Conc. gas pump foundation Bro NE
5. 12" RCTP. Bro SE. 41.3'
6. 7" Hg C.P. Bro SW 57.3'
7. 24" Elm Bro W NW 43.5'
8. 12" RCTP Bro NW 32.1'
See Cor sec at Sta 53 + 04.6 on St Hy Proj running No. to Shubert Road.

(3) - 7-7-48 BC Dale Set ¼ Cor on true line @ half way pt. Drove 2 - 1" x 6" Pipes
1. Fc run W. Bro So. 0.5'
2. 1" x 3' Pipe Bro W. 50.0'

(3A) State ties 1951 - Sta 79 + 54.8 - 1¼" Pipe
1. Nail in P.P. SW. 40.05'
2. Nail in T.P. NE 87.2'
3. Nail in T.P. SE 62.2'

(3-B) Mar. 1959 H.J. Norris Dep. S. Surveyor set ties as follows; iron pipe west 33' - A fence line extending E. & W. is on line with the corner. - A power pole bears S.W. 40.05 - tel. poles bear N.E. 87.2 & S.E. 62.2'

(4) Nov. 1959 H.J. Norris Dep. S. Surveyor ~~reset~~ established by setting ½" iron rod which is in center of road extending North & South but approx. 10.0' South of the center line of a street extending west.

(2A) Mar. 1959 H.J. Norris Dep. S. Surveyor ~~rebuilt~~ found corner ~~by~~ (placed) 1¼" iron pipe in the center line of the concrete pavement when pavement was constructed by H. Dillon) from which; An expansion joint bears west 10.1 FT. - A concrete ramp of a filling sta. bears N.E. 60.8 ft. distant.

(1-A) Mar. 1959 H.J. Norris found 1" iron pipe set by Dillon from which: - The center line of the pavement bears South 5.7' distant - A telephone pole bears N.E. 53.9'

STATE LEVY.
General Fund.....Mills
School " ..... "
Univ'sity " ..... "
..... "
Total.....Mills

11-2-15

Tax List for the Year 19.....

IN WHOSE NAME ASSESSED	REAL PROPERTY, LANDS, AND TOWN LOTS						PERSONAL PROPERTY	CONSOLIDATED TAXES				No. of Road Dist.	Labor Tax	DISTRICT SCHOOL TAXES			
	Description	Sec. or Lot	Tn. or Blk.	Rng.	Acres	Value	Value	State		County				No. of Dist.	District Tax		Bond Tax	
						$	$	$	c	$	c		$		$	c	$	c

See (1) Sec 2 — See (2) Sec 2 — See (3) Sec 1

See (3) Sec 10 — (3) — (3A) — 1308.65 — 2617.3 — (A) — 1308.65 — (1) See (2) Sec 12

See (2) Sec 10 — See (1) Sec 14 — (2) A B C D

(4) Set 1/16 Cor - 11-46 on true line. 1½" Pipe - 24" long
1. Fo Rem E & W. Br So. 1.0' 2. 8" Hg Post in Concrete W. 3.2'
3. Tall 9" Hg Post in Concrete W. 10.5'

(2 D) Verdon Cemetery Book 52 Recorders office - Pg 147
Cem. laid out from Stone in 1890 ± Mot W
Fo on 33' line. Plat calls for No. line Cem 470'
Present Meas. from Stone to East Fo = 46.56'

COUNTY LEVY.	
General Fund	Mills
Sinking "	"
Road "	"
Bridge "	"
Reg. B'd "	"
	"
	"
	"
Total	Mills

County, Nebraska.

Precinct Tax	Poll Tax	City or Village Tax		Total Tax	Delinquent Taxes for				Advertising Fees	No. of Receipt	Date	By Whom Paid	P. O. Address	Here Write the Word "Paid"
$ c	$	$ c	$ c	$ c	$ c	$ c	$ c	$ c						

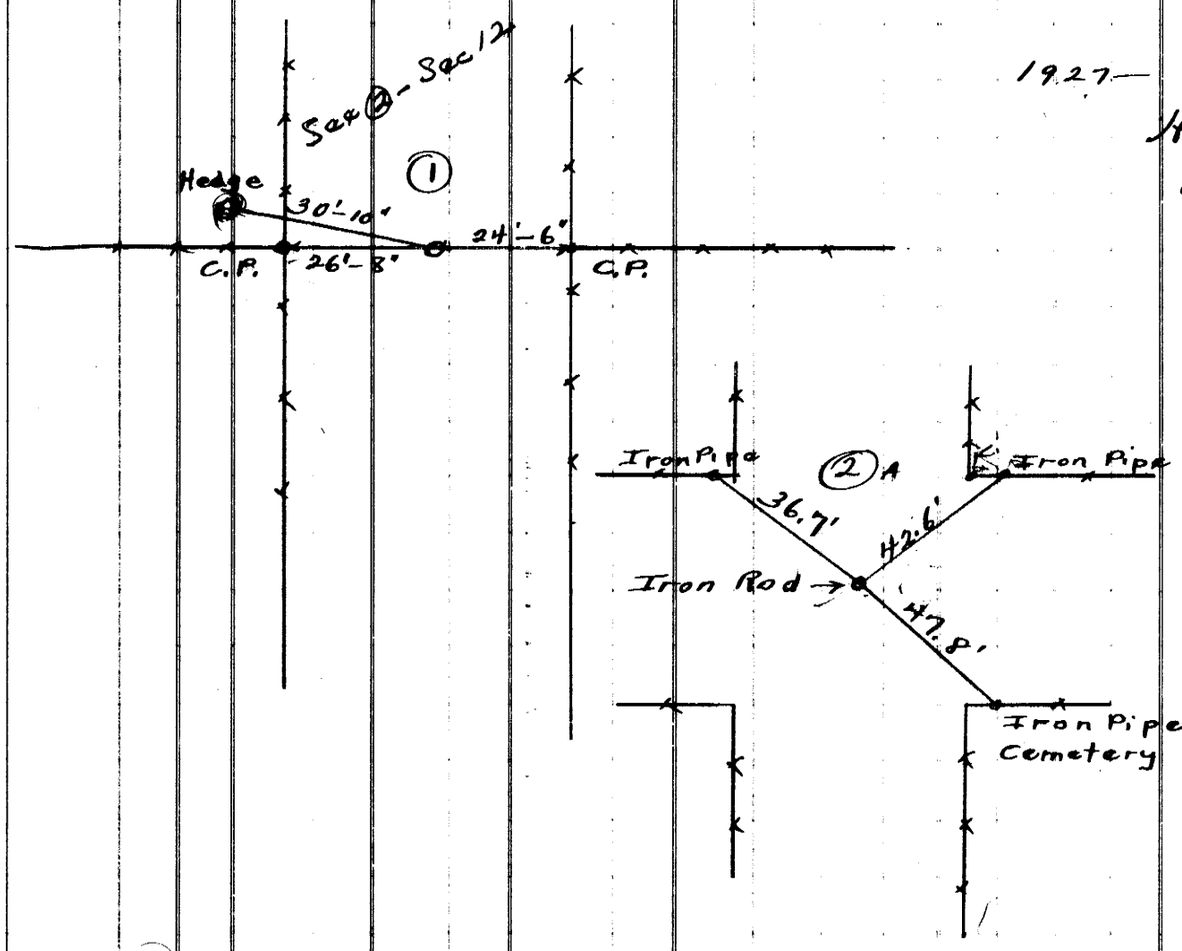

1927 — B & D Dale
Hedge stake Down 16 inches. rebed by Mr. Self.
Drove in a 1 inch iron pipe beside stake

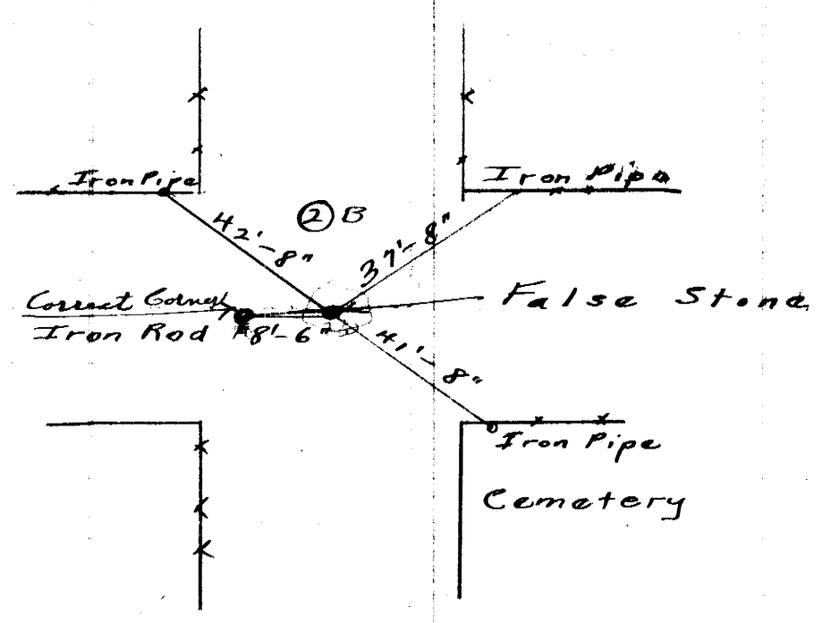

(2B) 1927 B & D Dale — Corner stone to Secs 11-12-13-14 stuck out of ground for many years according to old settlers. Gas pipe ties were set by Earl Schildneck about 1924. Stone was broken up by traffic and I drove iron rod beside same in 1925. Stone was an accepted corner for many years. In 1927 Fred Heineman appeared before the Board and contended that this was not the correct stone. Investigation proved that another stone had been recently set 8.5 feet east of the correct stone. I dug out this stone and found it had been recently placed by Mr. Heineman or someone else as evidenced by condition of stone, dirt on same and that there were fresh pumkin seeds and a piece of new lath used in St road survey under stone. Stone was left in place. Mr. Heineman was present and had no defense for false stone. In further excavation around original stone, many chips of old rock were found together with considerable charcoal.

This corner was covered several feet in building St Hy #4

(2C) Dielow Survey - 1935 - 1. L Concrete Paving Bro No. 0.45' 2. Cemetery Fc Rem E Bro So. 33'
3. Cemetery Fc. Rem So Bro E. 33.0'

(3) - Dielow Survey 1935. Found Limestone

(2C) 1939 - 3/4" Iron rod and 5" + in Pave. 1. Big Exp. joint Bro W. 1.5'
2. Located at station 159 + 52.7 3. 7" Hy C.P. Bro N E 41.0'
4. 8" Apple Bro N E 44.9' 5. 8" Hy C.P. Bro S E 46.5'
6. 7" Hy C.P. Bro SW 40.4' 7. 12" Pine tree Bro SW 65.3'
8. 8" Hy C.P. in Cmc. Bro N W 35.7'

(3A) Large L.S. Covered 10" - 1. 8" Hy C.P. in 24" Concrete base Bro S.W. 2.0'
2. Fc. rem E Bro So 1.0' 3. Fc am No Bro W 2.0' 4. L.S. is about in line with Hy row
No. & So. 5. 18" Walnut No 14.1'

STATE LEVY.	
General Fund	Mills
School "	"
Univ'sity "	"
	"
Total	Mills

12-2-15

Tax List for the Year 19

IN WHOSE NAME ASSESSED	REAL PROPERTY, LANDS, AND TOWN LOTS						PERSONAL PROPERTY	CONSOLIDATED TAXES		No. of Road Dist.	Labor Tax		DISTRICT SCHOOL TAXES		
	Description	Sec. or Lot	Tn. or Blk.	Rng.	Acres	Value	Value	State	County				No. of Dist.	District Tax	Bond Tax
						$	$	$ c	$ c		$			$ c	$ c
See ③ Sec 1												See ② - 2-15			
See ① Sec 11 See ② Sec 12							12					See ① Sec 7-2-16			
See ② Sec 11									① Witness pass removed.			See ③ Sec 7-2-16			

COUNTY LEVY.	
General Fund	Mills
Sinking "	"
Road "	"
Bridge "	"
Reg. B'd "	"
	"
	"
	"
Total	Mills

County, Nebraska.

Precinct Tax	Poll Tax	City or Village Tax		Total Tax	Delinquent Taxes for	Advertising Fees	No. of Receipt	Date	By Whom Paid	P. O. Address	Here Write the Word "Paid"
$ c	$	$ c	$ c	$ c	$ c $ c $ c	$ c					

1924 — 1/16 Corner — Limestone
Graded out by state 1927 -
State ties given below

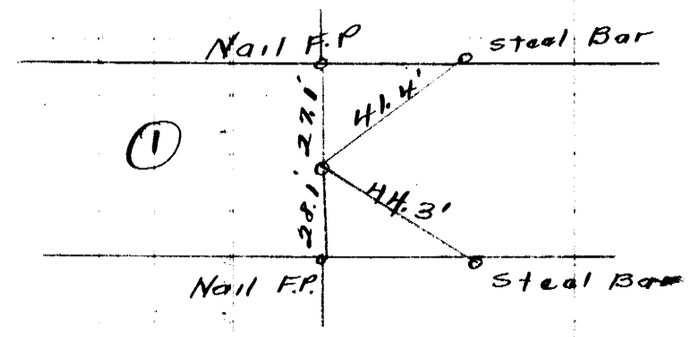



(2) Oct 20 - 1939 - Blade - Pipe Covered 12" - Set 1½" x 10" Pin on Top
1. 8" Hg - C.P. Bro W. 27.4'
2. 6" Hg - C.P. Bro E. 24.6'
3. 9" Hg - No. State Post Bro N E 27.6'
4. 6" Apple tree Bro E S E 29.1'
5. 6" Apple tree Bro S E 39.9'
6. 6" Hg - No. State Post Bro N W 27.5'
7. 3.5' Grader Blade Bro W. 33.0'
8. ½" x 2½" x 2' Blade Bro E. 33.0'
9. Fences run E & W. are on line.

STATE LEVY.	
General Fund	Mills
School "	"
Univ'sity "	"
	"
Total	Mills

13-2-15

Tax List for the Year 19

IN WHOSE NAME ASSESSED	REAL PROPERTY, LANDS, AND TOWN LOTS						PERSONAL PROPERTY	CONSOLIDATED TAXES				No. of Road Dist.	Labor Tax		DISTRICT SCHOOL TAXES			
	Description	Sec. or Lot	Tn. or Blk.	Rng.	Acres	Value	Value	State		County					No. of Dist.	District Tax		Bond Tax	
						$	$	$	c	$	c		$			$	c	$	c
See (2) See 11								See (1) Sec. 12						See	(3) See 7-2-16				

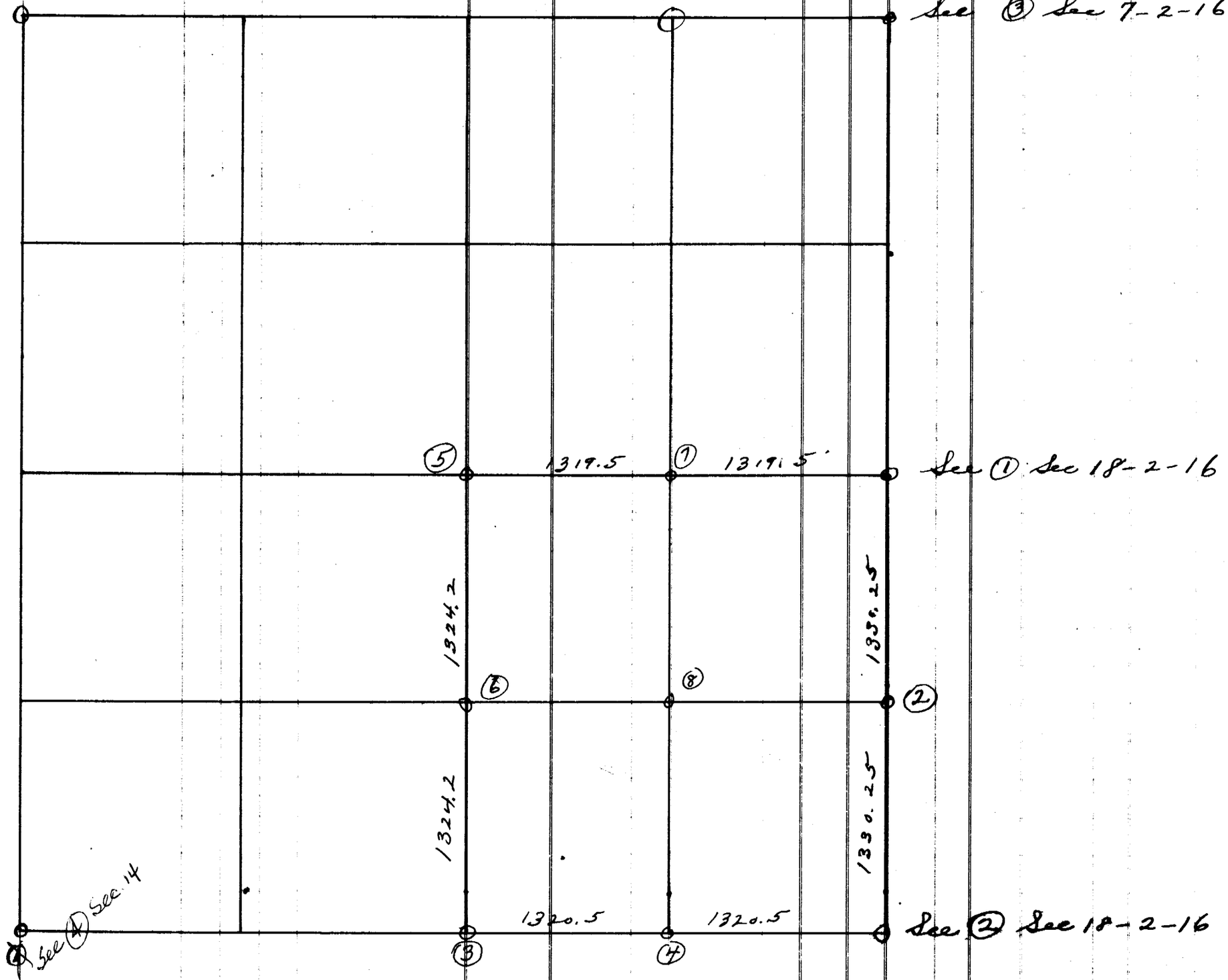

COUNTY LEVY.	
General Fund	Mills
Sinking "	"
Road "	"
Bridge "	"
Reg. B'd "	"
"	"
"	"
"	"
Total	Mills

_____ County, Nebraska.

Precinct Tax	Poll Tax	City or Village Tax	Total Tax	Delinquent Taxes for	Advertising Fees	No. of Receipt	Date	By Whom Paid	P. O. Address	Here Write the Word "Paid"
$ c	$	$ c	$ c	$ c	$ c					

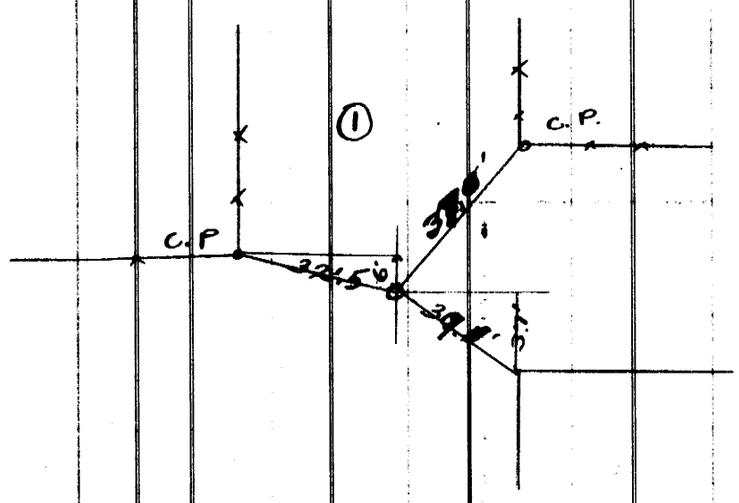

Sept 13 - 1928 BE Dale, W.T. Hammer, Bill Brooks
Small limestone down 1 foot, laid flat
2 inch x 12" Stake on top.
1934 - Add. ties
1. 3/4" x 30" Bar Bro West in Fc. 40.4'
2. 3/4" x 20" Pipe - 8' So Cor. P. Bro S & E 45.2'
Dellar 1935 - Drove 1" Pipe thru stone - Set Brick
1. Fc run West Bro No 7.5'
2. Southpost of gate Bro S W 30.5'
Add ties Sept 14-1939 - 1.-2" x 3' Pipe (5' E of C.P.) Bro S E 42.0' - 2.-2" x 3' Pipe (6' E C.P.) Bro N E 39.6'

(2) - 4-16-48 - Set 1/16 cor half way on true line - Drove 3/4" x 28" G.P.
1. Fc run E. Bro No. 9.5'
2. 10" RB T P Bro E S E 28.2'
3. 5" Hg C.P. Bro E N E 31.1'
4. 3" Hg G.P. N E 36.9'
5. 3/4" x 30" Pipe W. 33.0'

(3) - 4-16-48 - Used by Shelduck in 1924 - Tied to hedge cor. Stone gone. I found rotten stake and pieces of L.S. I set Brick, Limestone and pe brick on tops
1. Hg No. & So. Bro W. 1.0'
2. 3/4" x 30" Pipe No. 33.0'
3. 6" Hg C.P. No. 33.0'
4. 5" Hg C.P. So. 33.0'
5. N E Cor. Conc. foundation Bro S S W 39.0'
6. RB. T.P. N E 43.5'
7. B.P.P. N W 70.5'

(4) - 4-16-48 - Set 1/16 cor @ half way pt. on true line. Drove 3/4" x 24" Pipe
1. Fc No Bro W. 9.0'
2. Fc So Bro W. 1.5'
3. B.P.P. - S S E 36.0'
4. 1/2" x 4' Gear Rod - So. 33'
5. 20" Locust tree N N W 38.9
6. E. end Wood Br. Bro W. 62.3'

(5) - L.S. Carter Sec. 13 - I find no record of stone but since N E 1/4 was divided @ one time, I presume this corner was set then or previously. Large stone - out 3"
1. Hg row south is on line.
2. Old Hg stumps row W. and Fc. east are on line
3. Fc run No. is on line.
4. The Hg stump row run west - has large bend to south.

(6) - Set 1/16 Cor - Drove 1 1/2" x 20" Pipe with 3/4" x 24" pipe inside and lower.
1. & No. & So. Hg row Bro W. 1.6'
2. 9" Hg tree Bro So. 3.4'
3. 6" Hg tree Bro No - Little W. 3.9'

(7) Set 1/16 cor - 3/4" x 24" Pipe with 1 1/2" x 24" Pipe on top - Corner comes on side of ditch
1. E & W - Fc Bro So. 4.0'
2. 10" Wild Cherry N W. 17.9'
3. 20" Elm tree Bro N W 31.5'
4. 6" Locust tree W S W 15.9'
5. 2" Hg C.P. W. S W 14.7'
6. Fc run So Bro W. 45.0'

(8) - Set center S E 1/4 at intersection of lines connecting 1/16 cor. Drove 3/4" x 2' Pipe
1. No & So Fc Bro W 31.7'
2. 2" Hg C.P. Bro W 31.7'
3. Farm 3" Locust tree No N W 38.0'
4. 3" Locust tree N W 47.9'

STATE LEVY.	
General Fund	Mills
School "	"
Univ'sity "	"
	"
Total	Mills

14-2-15

Tax List for the Year 19

IN WHOSE NAME ASSESSED	REAL PROPERTY, LANDS, AND TOWN LOTS						PERSONAL PROPERTY	CONSOLIDATED TAXES				No. of Road Dist.	Labor Tax		DISTRICT SCHOOL TAXES			
	Description	Sec. or Lot	Tn. or Blk.	Rng.	Acres	Value	Value	State		County					No. of Dist.	District Tax		Bond Tax	
						$	$	$	c	$	c		$			$	c	$	c
See (2) See 10						(1)								See (2) See 11					
(2)																			
(3)													(4)	~~See (4) See~~ 13					

COUNTY LEVY.	
General Fund	Mills
Sinking "	"
Road "	"
Bridge "	"
Reg. B'd "	"
	"
	"
	"
Total	Mills

_____ County, Nebraska.

Precinct Tax $ c	Poll Tax $ c	City or Village Tax $ c	Total Tax $ c	Delinquent Taxes For $ c	Advertising Fees $ c	No. of Receipt	Date	By Whom Paid	P. O. Address	Here Write the Word "Paid"

(1) Dillon Survey 1935 - Reestablish 1/4 Cor. Set X in Concrete paving
1. ℄ Concrete Paving Bra No. 0.1 ft — 2 Hg run So in line with Cor.
3. Fc line Run No. Bra E. 1.0' — 4 Bug Expan. joint Bra W. 7.4' - 5. - Sta 132+25.2
6. 8" Hg 6P. Bra No 35.5' 7. 8" RETP Bra NW 33.3' 8. E. Gate Post (7" Hg) Bra SE 32.6'

(2) Dillon Survey 1935 - Reestablish 1/4 Cor. Set 1" Pipe and Brick
1. Cor Post Bra E. 42.5' — 2. Fc line Run E. Bra So. 2.5'
3. Set 1" Pipe Bra E. 50' — 4. 1" Pipe Bra W. 33'

(3) Dillon Survey 1935 - Reestablish Sec cor. Set 1" Pipe and Brick
1. Cor. Post Bra SE 33.3' — 2. E.P. Bra NW 48.6'
3. E.P. Bra SW 40.0' — 4. ℄ and 30" C.M.P. Br NW (34.2') Revised 41.2
5. ℄ and C.M.P. Bra SW 41.2' (34.2) — 6. 1" pipe Bra N 45° W. 46.6'
7. 1" Pipe Bra N 45° E. 46.6'
Sept 15 - 1939 - BB Hale. Add ties — Pipe covered 3"
1. Placed 2" X 3' Pipe over Dillon NW Pipe. — 2. 8" R.E.T.P. Bra E & N-E 48.0'
3. BTP Bra SW 44.5' — 4. T.P. line Bra W. 32.3'
5. 2" X 3' Pipe Bra N E. 45.5 (Dillons pipe moved and used for fc. brace.
6. 18" Box elder stump Bra NW 52.4'

(4) TIES ALL GONE 8-20-57 new ties?
1. 8" Cor. P. N.E. 37.1 — 4. B.P. Pole S.E. 45.0
2. Top ℄ 36" Cal. E.N.E. 23.9 — 5. P.P. line E & W. Brs. So. 32.6
3. " " " " E S.E. 25.5 — 6. So. Gate Post W & little No. 31.4
7. P.P. line No. & So. Brs. E. 32.8
8. Cor P. S.E. 36.0

STATE LEVY.	
General Fund	Mills
School "	"
Univ'sity "	"
	"
Total	Mills

15-2-15

Tax List for the Year 19

IN WHOSE NAME ASSESSED	REAL PROPERTY, LANDS, AND TOWN LOTS						PERSONAL PROPERTY	CONSOLIDATED TAXES				No. of Road Dist.	Labor Tax		DISTRICT SCHOOL TAXES			
	Description	Sec. or Lot	Tn. or Blk.	Rng.	Acres	Value	Value	State		County					No. of Dist.	District Tax		Bond Tax	
						$	$	$	c	$	c		$			$	c	$	c
See ② Sec 9	See ① Sec 10												See ② Sec 10						
②	See ② Sec 14																		
① 1A	See ③ Sec 14																		

COUNTY LEVY.	
General Fund	Mills
Sinking "	"
Road "	"
Bridge "	"
Reg. B'd "	"
"	"
"	"
"	"
Total	Mills

_____ County, Nebraska.

Precinct Tax	Poll Tax	City or Village Tax		Total Tax	Delinquent Taxes For				Advertising Fees	No. of Receipt	Date	By Whom Paid	P. O. Address	Here Write the Word "Paid"
$ c	$	$ c	$ c	$ c	$ c	$ c	$ c	$ c						

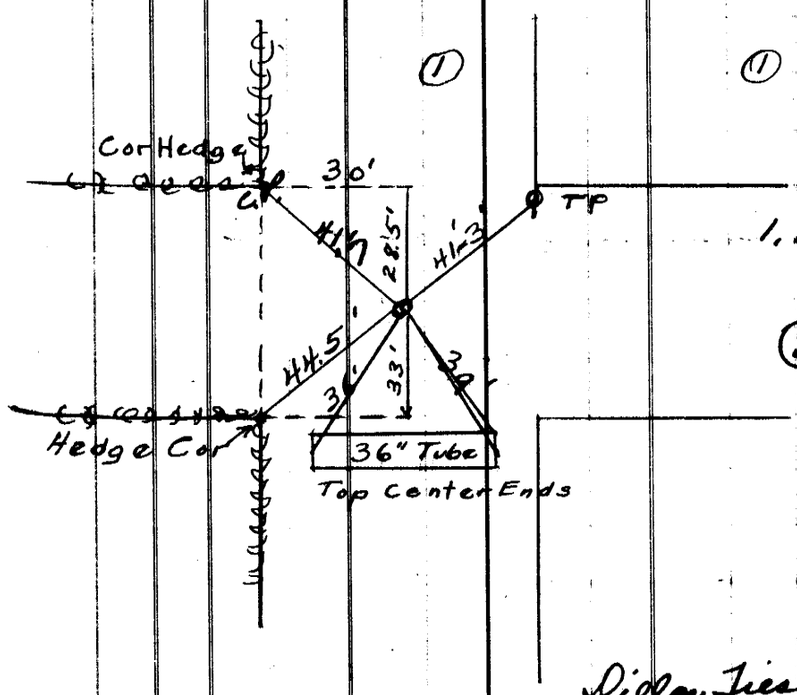

1 Oct 29-1931 B&Dale - Found stone sticking out of ground 6" - Replaced stone (Limestone about 6 x 8 x 10) 6" under surface - Dillon 1935 - Set Brick

1. Hg Rem No. Bro W. 31.5' 2. C.P. Bro SW. 46.3'

2 Found R.S. 8 x 3 x 10" - after being pulled out of hole. Found Hole and reset down 8".

1. Stone on line with E & W. Hedges
2. Cor Hg stump Bro east 25.9'
3. Cor. Post Bro W. 23'
4. Cor of Hedge row Bro W. 32'
5. Hg row rem West is on line
6. Hg row rem So. Bro W. 32'

Dillon Ties

1 A Aug 1939 - Corner covered 5" - Buck 12" New ties

1. C.P. Bro SW (6" Hg) 46.5'
2. Top & 36" CMP. Bro SW 35.8'
3. 2" x 3' DP (2' W. C.P.) Bro SW 48.1
4. RETP Bro (2' W. D.P.) SW 50'
5. 18" Hg tree Bro NW. 45.1'
6. 2" x 3' DP (Bet 18" Hg and cor Hg) Bro NW 43.1'
7. Cor Hg stump post Bro NW 41.8'
8. RETP Bro NE 43.4'
9. Fc Post Bro SE 45.8
10. Top & 36" CMP Bro SE 38.5'

16-2-15

STATE LEVY.	
General Fund	Mills
School "	"
Univ'sity "	"
	"
Total	Mills

Tax List for the Year 19.....

IN WHOSE NAME ASSESSED	REAL PROPERTY, LANDS, AND TOWN LOTS						PERSONAL PROPERTY	CONSOLIDATED TAXES				No. of Road Dist.	Labor Tax		DISTRICT SCHOOL TAXES			
	Description	Sec. or Lot	Tn. or Blk.	Rng.	Acres	Value	Value	State		County					No. of Dist.	District Tax		Bond Tax	
						$	$	$	c	$	c		$			$	c	$	c
See (1) Sec 8							See (1) Sec 9							See (2) Sec 9					
														See (2) Sec 15					
(1)														See (1) Sec 15					

COUNTY LEVY.	
General Fund	Mills
Sinking "	"
Road "	"
Bridge "	"
Reg. B'd "	"
"	"
"	"
"	"
Total	Mills

_____ County, Nebraska.

Precinct Tax	Poll Tax	City or Village Tax		Total Tax	Delinquent Taxes For				Advertising Fees	No. of Receipt	Date	By Whom Paid	P. O. Address	Here Write the Word "Paid"
$ c	$	$ c	$ c	$ c	$ c	$ c	$ c	$ c	$ c					
	(1)	BB Dale Oct 31-1939 - LS Cover 2". 9 set LS. 6"x9'x2" on No. side to cover 12".												
		1. 1½"x3' Pejoe Bro SW 39.1'								2. 6" ash tree Bro NW 40.0'				
		3. Nail 5" Hg CP Bro NW 37.7'								4. T.P. Bro NE 45.7'				
		5 Nail 6" Hg CP Bro NE 46.6'								6. Nail 5" Hg CP. Bro SE 38.5'				
		7. 1½"x3" Pejoe Bro SE 40.7'												
		Add tree 6-12-52. 1. RCTP Bro NE 42.5 2. 7" CP Bro NE 47.6'												
		3. RCTP W NW 47.2'								4. B.P. Pole SW 43.4'				

17-2-15

STATE LEVY.	
General Fund	Mills
School "	"
Univ'sity "	"
	"
Total	Mills

Tax List for the Year 19

IN WHOSE NAME ASSESSED	REAL PROPERTY, LANDS, AND TOWN LOTS						PERSONAL PROPERTY	CONSOLIDATED TAXES				No. of Road Dist.	Labor Tax		DISTRICT SCHOOL TAXES			
	Description	Sec. or Lot	Tn. or Blk.	Rng.	Acres	Value	Value	State		County					No. of Dist.	District Tax		Bond Tax	
						$	$	$	c	$	c		$			$	c	$	c
See (1) Sec. 7							See 4 Sec 8							See (1) Sec 8					
(1)														See (1) Sec 16					

COUNTY LEVY.	
General Fund	Mills
Sinking "	"
Road "	"
Bridge "	"
Reg. B'd "	"
"	"
"	"
"	"
Total	Mills

269

County, Nebraska.

Precinct Tax	Poll Tax	City or Village Tax		Total Tax	Delinquent Taxes For	Advertising Fees	No. of Receipt	Date	By Whom Paid	P. O. Address	Rem'k
$ c	$	$ c	$ c	$ c	$ c	$ c					
(1.)	Oct 24-1939- BC Clark - Found Bottom of L.S. in Pce. 9 x 4 Pce Set largest Pc Vertical, Placed ½ brick and 2½" x 6" Bushing on top										
	1.	Nail 6 or Hg 16" Stump tree Post Bro NW				44.1'	2.	Nail 5" Hg C.P. Bro NE			42.3'
	3.	Nail T.P. Bro NE				42.8'	4.	Nail Fc Post Bro SE			45.5
	5.	1½" x 3' Pipe Bro SE				44.4'	6.	Nail 6" Hg C.P. Bro SW			41.5
	7.	1½" x 3' Pipe - (4' W of C.P.) Bro SW.				43.7'	8.	TB.T.P. Bro W NW			64.4
	9.	Hg row run No Bro W.				30.5'	10.	Hg row run W. Bro No			83.

18-2-15

Tax List for the Year 19.....

IN WHOSE NAME ASSESSED	REAL PROPERTY, LANDS, AND TOWN LOTS					PERSONAL PROPERTY	CONSOLIDATED TAXES				No. of Road Dist.	Labor Tax		DISTRICT SCHOOL TAXES		
	Description	Sec. or Lot	Tn. or Blk.	Rng.	Acres	Value	Value	State		County				No. of Dist.	District Tax	Bond Tax
						$	$	$	c	$	c		$		$ c	$ c

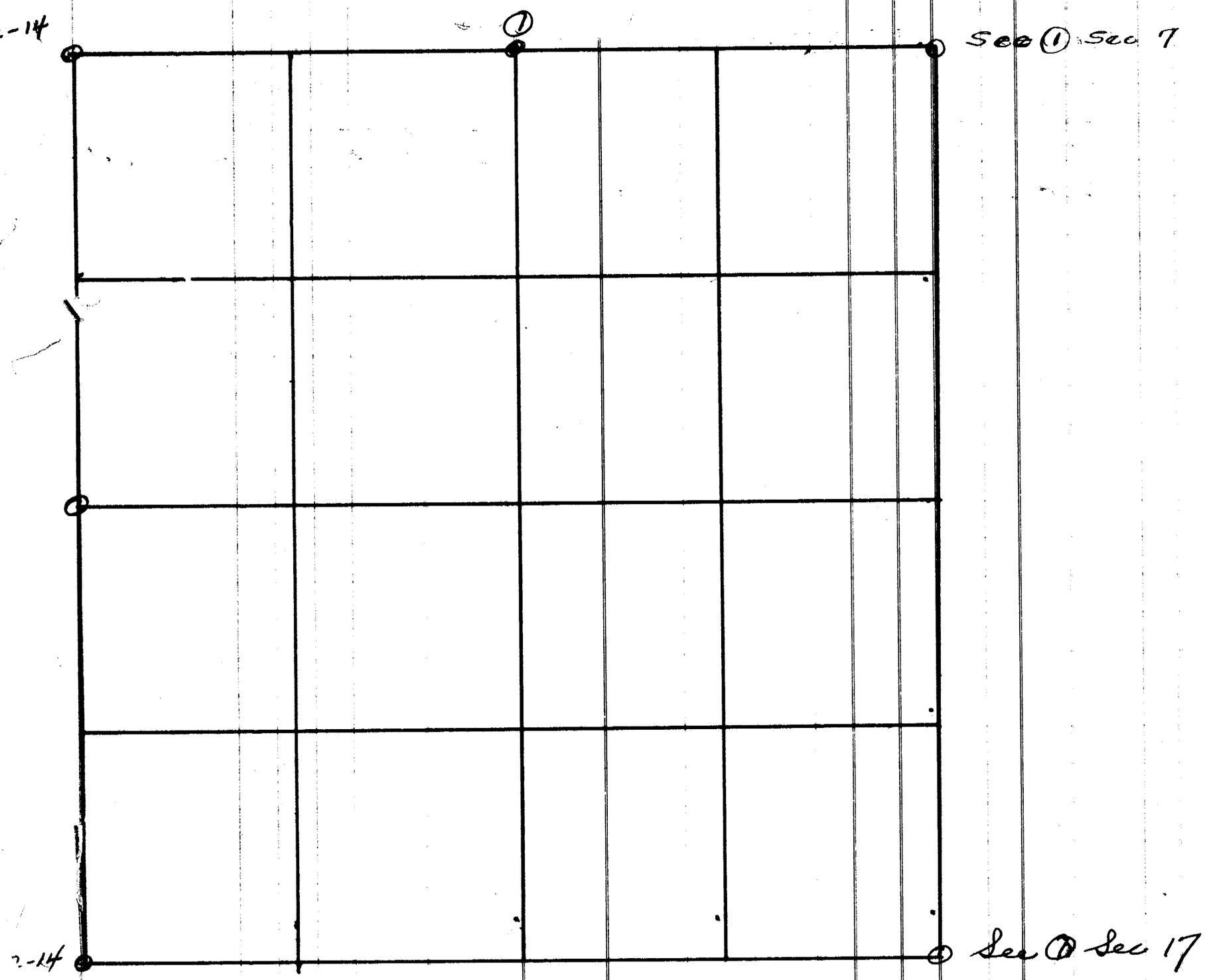

Total.....Mills

County, Nebraska.

Poll Tax	City or Village Tax			Total Tax	Delinquent Taxes For				Advertising Fees	No. of Receipt	Date	By Whom Paid	P. O. Address	Here Write the Word "Paid"
$	$ c	$ c		$ c	$ c	$ c	$ c		$ c					

(1) Dillon Survey 1935 - Establish corner on Evidence of E. E. Auspier.
Set 1" Pipe and Brass. 1. Hg run No is on line
2. Hg. run So. Bro W. 3.0' 3. Cor Post Bro No. 33.7'
4. Cor Post Bro So. 33.2' 5. 6. 1" Pipes Br No. and So. 33'
New Tree - 1/2" DP - 6" + & Pavement.
1. Small Exp. joint Bro E. 10.5' 2. Sta 157+63
3. 1" DP. Bro No 33' 4. B.T.P. Bro No 34.0'
5. 7" Hg E.P. in Conc, Bro So SW 33' 6. 1" DP Bro So 32.7'
7. Hg run So. Bro W 4.0'

(2) - Bblale 1939 - Re estab. 1/4 Cor on Rg line at Prop. Dist
Set 1/2 Brass, 1 1/2" Pin and 2" Brass.
1. Hg row run No. So Bro W. 30' 2. Hg row Run No and So Bro E. 37.0'
3. Fc West is on line 4. Hg run E. Bro So. 1.5'
5 1 1/2" + Rod W 33' 6. 5" Locust tree - W S W 19.7'
7. 1 1/2" + Rod E 33.0' 8. 9" Cor Hg tree Stub - E 34.9'
9. 6" Hg tree Stub S S E 39.4'

STATE LEVY.	
General Fund	Mills
School "	"
Univ'sity "	"
	"
Total	Mills

19-2-15

Tax List for the Year 19

IN WHOSE NAME ASSESSED	REAL PROPERTY, LANDS, AND TOWN LOTS						PERSONAL PROPERTY	CONSOLIDATED TAXES				No. of Road Dist.	Labor Tax		DISTRICT SCHOOL	
	Description	Sec. or Lot	Tn. or Blk.	Rng.	Acres	Value	Value	State		County					No. of Dist.	District Tax
						$	$	$	c	$	c		$			$ c
See (1) Sec 13-2-14														(5) See (1) Sec 17		
(1)														(4?)		
See (3) Sec 24-2-14														(2)		
See (2) Sec 24-2-14														(3?)		

COUNTY LEVY.	
General Fund	Mills
Sinking "	"
Road "	"
Bridge "	"
Reg. B'd "	"
"	"
"	"
"	"
Total	Mills

_____ County, Nebraska.

Precinct Tax	Poll Tax	City or Village Tax	Total Tax	Delinquent Taxes for	Advertising Fees	County Treasurer's Entry of Payment of Taxes: No. of Receipt	Date	By Whom Paid	P. O. Address	Here Write the Word "Paid"
$ c	$	$ c	$ c	$ c	$ c					

(1) – Blodale 1939 – Re-estab. 1/4 Cor at Prop Int on right line
Set 1/2 Brick – 1 1/2" Pin and 2" Bushing
1. 1 1/2" x 4' angle iron – W 33'
2. 2" + Rod – E 33'
3. 6" Cor Hg stub W 34.3'
4. Hg run W Bra No. 2.5'
5. 7" Hg Post (So Gate Post) SW 38.4'
6. 7" Hg CP E N E 31.6'
7 Hg row run No Bra W. 34.0'

(2) 10-1954 Found LS stubbing out in ℄ Rd.
1. Hg W in line
2. 6" CP. – W 24.6'
3 No 7 So Fc Bra E 26.0'
4. 1" P. in Fc Bra E. 26.0'
5. P. Pole SW 48.6'

(3) Dug large hole with ~~scraper~~ – no evidence – Hg rows on W & So. side of NW 1/4 of Sec 29 appear to be set in about 1 rod

(4). Dug large hole with scraper – No evidence of Cor.

20 - 2 - 15

ATE LEVIE.

...al Fund.....Mills
School " ..... "
Univ'sity " ..... "
.... "

Total.....Mills

Tax List for the Year 19.....

IN WHOSE NAME ASSESSED	REAL PROPERTY, LANDS, AND TOWN LOTS					PERSONAL PROPERTY	CONSOLIDATED TAXES		No. of Road Dist.	Labor Tax		DISTRICT SCHOOL TAXES		
	Description	Sec. or Lot	Tn. or Blk.	Rng.	Acres	Value	State	County				No. of Dist.	District Tax	Bond Tax
						$	$ c	$ c		$			$ c	$ c
See ① Sec 17											See ① Sec 16			
											53 16.8'			
See ② Sec 19														
											①			

COUNTY LEVY.	
General Fund	Mills
Sinking "	"
Road "	"
Bridge "	"
Reg. B'd "	"
"	"
"	"
"	"
Total	Mills

_____ County, Nebraska.

Precinct Tax	Poll Tax	City or Village Tax	Total Tax	Delinquent Taxes For	Advertising Fees	No. of Receipt	Date	By Whom Paid	P. O. Address	Here Write the Word "Paid"
$ c	$	$ c $ c	$ c	$ c $ c $ c	$ c					
	(1)	6-12-52	Found L. S. covered 18"		—	L S 10"x12"x6" - Put 7/8" x 12" Rod on top				
		1. F C east is on line				2. C. P. Bro E. 30.5'				
		3. So. B. P. Bro E S E		33.5'		4. 5" Hg C.P. SW 29.9'				
		5. R.C.T.P. SW	31.9'			6. B. P. Pole NW 21.3'				
		7. End Hg Stump (18")	Bro NW	23.3'						

STATE LEVY.	
General Fund	Mills
School "	"
Univ'sity "	"
	"
Total	Mills

21-2-15

Tax List for the Year 19

IN WHOSE NAME ASSESSED	REAL PROPERTY, LANDS, AND TOWN LOTS						PERSONAL PROPERTY	CONSOLIDATED TAXES				No. of Road Dist.	Labor Tax		DISTRICT SCHOOL TAXES				
	Description	Sec. or Lot	Tn. or Blk.	Rng.	Acres	Value	Value	State		County					No. of Dist.	District Tax		Bond Tax	
						$	$	$	c	$	c		$			$	c	$	c
See ① Sec 16														See ④ Sec 15					
See ① Sec 20														See ④ Sec 22					

COUNTY LEVY.		
General Fund	.....	Mills
Sinking "	.....	"
Road "	.....	"
Bridge "	.....	"
Reg. B'd "	.....	"
..... "	.....	"
..... "	.....	"
..... "	.....	"
Total	.....	Mills

.....County, Nebraska.

Precinct Tax		Poll Tax	City or Village Tax				Total Tax		Delinquent Taxes for								Advertising Fees		No. of Receipt	Date	By Whom Paid	P. O. Address	Here Write the Word "Paid"
$	c	$	$	c	$	c	$	c	$	c	$	c	$	c	$	c	$	c					

STATE LEVY.
General Fund.....Mills
School " ..... "
Univ'sity " ..... "
..... " .....
Total.....Mills

22-2-15

Tax List for the Year 19.....

IN WHOSE NAME ASSESSED	REAL PROPERTY, LANDS, AND TOWN LOTS						PERSONAL PROPERTY	CONSOLIDATED TAXES				No. of Road Dist.	Labor Tax		DISTRICT SCHOOL TAXES				
	Description	Sec. or Lot	Tn. or Blk.	Rng.	Acres	Value	Value	State		County					No. of Dist.	District Tax		Bond Tax	
						$	$	$	c	$	c		$			$	c	$	c
See ① Sec 15														See ③ Sec 14					
														① 1A					
														② 2A					
														③ 3A					
														④ 4A					

COUNTY LEVY.	
General Fund	Mills
Sinking "	"
Road "	"
Bridge "	"
Reg. B'd "	"
	"
	"
	"
Total	Mills

_____ County, Nebraska.

Precinct Tax	Poll Tax	City or Village Tax	Total Tax	Delinquent Taxes For	Advertising Fees	No. of Receipt	Date	By Whom Paid	P. O. Address	Here Write the Word "Paid"
$ c	$	$ c	$ c	$ c	$ c					

(1)

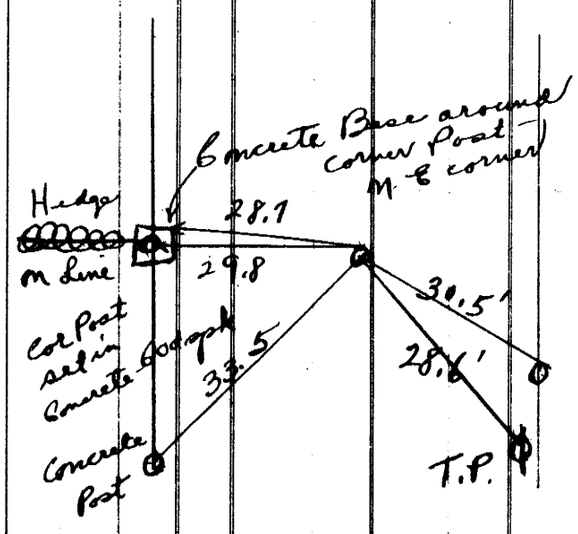

(1) - B E Dale 1934 - Found Limestone sticking out of ground - had been worn down so that only pieces were left - Dug hole 8" sq x 16 inches deep Put pieces in bottom and largest piece 6x6x6 on top - covered 6 inches - Dillon Survey 1935
Place 1" pipe and marked brick
1. Hg row run No Bro E. 29.5'
2. Hg row run E Bro No 30.5'
3. P. P. Bro N W 35.0'
4. T.P. Bro N E 37.1' 5. 12" Elm tree Bro S E. 38.4'
See (1 A)

(2) - Dillon Survey - 1935 - Re-establish cor. set 1" Pipe and Brick.
1. G. P. Bro N.W. 41.2' 2. 10" Cedar tree Bro N.E. 39.6'
3. 4" Fir tree Bro S E 31.2' 4. 1" pipe Bro E. 33.0'
5 1" Pipe Bro N 45° W 46.6' - See (2 A)

(3) Dillon Survey 1935 - Limestone Cor. Set Brick
1. Fc run No. Bro W. 0.5' 2. Iron Corner Post Bro No. 31.0' - See (3 A)

(4) Dillon Survey 1935 - L. S. standing. Set Brick
1. Cor. Fc. Post Bro So. 27.5' 2 Cor Fc Post Bro W. 32.0'
3. Iron Cor. Post Bro N.E. 43.0' 4. Division Fce. run So. and W. are in line. - See 4 A

(2 A) B E Dale Sept 15 - 1939 - Add. ties - Pipe Covered 3"
1. B T P. Bro N W 41.0' 2. B T P. Bro S S W 77.2'
3. 2" Pipe x 3' Bro S W 60.7' 4 - 1" x 2' Pipe Bro E. in Fence 22.2'

(V A) B E Dale Sept 15 - 1939. Add ties - Pipe Covered 3"
1. 2" x 3' Pipe Bro E. 28' 2. End Fc. Post - 7" Hg Bro S E 30.4'
3. Black T P. Bro S W 37.0 4. No Gate Post Bro N.W. 34.5'

(3 A) - Sept 21 - 1939 B E. Dale. Found stone sticking out, L S 20" x 10" x 7" - I set down to cover 6" - Placed 2½" x 6" Brick on top.
1. 2" x 3' Pipe Bro No. 33' 2. 18" Maple tree Bro N E 54.9'
3. 3" Walnut Bro S W 42.7' 4 - 4" Hg G.P. Bro S W 44.9'
5. 2" x 3' Pipe (4' W of G.P.) Bro S W 47.0'

(4 A) Sept 21 - 1939 - L.S. Covered 2". Add. ties 1. 2" G.P. Bro W 33.0 2. 2" x 3' Pipe Bro So 33.0
3. 7" Box elder tree Bro S W 25.8' 4. 1" Box elder - leaning S.E. Bro S W 22.0'
5. 15" Elm tree Bro S E 36.9' 6 10" R & T P. Bro N E 43.8'

STATE LEVY.	
General Fund	Mills
School "	"
Univ'sity "	"
	"
Total	Mills

23-2-15

Tax List for the Year 19.....

IN WHOSE NAME ASSESSED	REAL PROPERTY, LANDS, AND TOWN LOTS						PERSONAL PROPERTY	CONSOLIDATED TAXES				No. of Road Dist.	Labor Tax		DISTRICT SCHOOL TAXES		
	Description	Sec. or Lot	Tn. or Blk.	Rng.	Acres	Value	Value	State		County					No. of Dist.	District Tax	Bond Tax
						$	$	$	c	$	c		$			$ c	$ c
See ③ Sec 14														See ① Sec 13			
														②			
See ① Sec 22														Also See ② Sec. 24 ①			
														2646.2'			
See ② Sec 22														See ③ Sec 26			

COUNTY LEVY.
Fund.....Mills
" .....
" .....
" .....
" .....
" .....
" .....
" .....
Total.....Mills

.....County, Nebraska.

T	Poll Tax	City or Village Tax		TOTAL TAX	DELINQUENT TAXES FOR				Advertising Fees	COUNTY TREASURER'S ENTRY OF PAYMENT OF TAXES				
										No. of Receipt	Date	By Whom Paid	P. O. Address	Here Write the Word "Paid"
c	$	$ c	$ c	$ c	$ c	$ c	$ c	$ c	$ c					

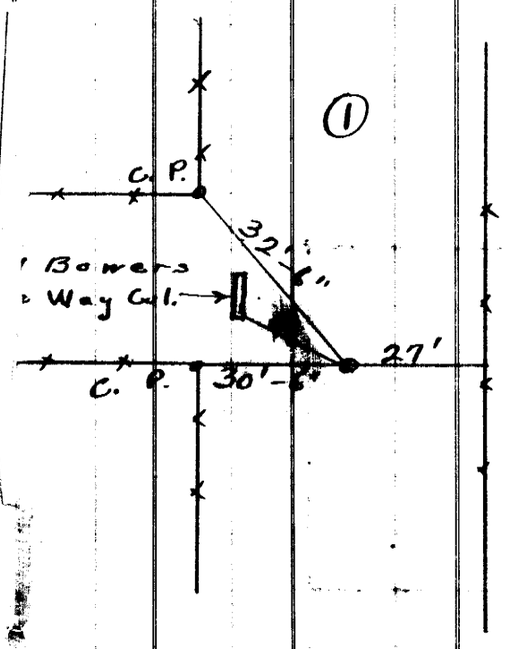

Sept 13 – 1928 B C Dale, W. T. Hammer, Wm Brooks
Limestone, point up, 18 inches deep.
Sept 14 – 1939 – B C Dale. Original ties gone except
east Fc. tie. – L & L course 2'. – Set 2"x3' Pipe on E. side line
1. 2"x3' Pipe Bro E. 27.7' 2. 4" Hg Post Bro E 27.0'
3. 3" Hg Post Bro E N E 27.8' 4. 6" Hg C.P. Bro N W 38.6'
5. 5" Hg C.P. Bro due West 23.4' 6. 2"x3' Pipe Bro W. 33'
7. Fc. run west is on line 8.

(2) B C. Dale found 2 pieces of stone - 6"x2"x8" & 3"x8"x14" - set on old survey 1323.4 FT. N. of ¼ cor.
1. P. Pole E. N. E. 39.6
2. P. Pole line N. & S. bears E 38.4'
3. Forked 6" Hg. post E. N. E. 26.2'
4. Fc. Post S. E. 35.2'

16

STATE LEVY.	
General Fund	Mills
School "	"
Univ'sity "	"
	"
Total	Mills

24-2-15

Tax List for the Year 19

IN WHOSE NAME ASSESSED	REAL PROPERTY, LANDS, AND TOWN LOTS						PERSONAL PROPERTY	CONSOLIDATED TAXES				No. of Road Dist.	Labor Tax		DISTRICT SCHOOL TAXI		
	Description	Sec. or Lot	Tn. or Blk.	Rng.	Acres	Value	Value	State		County					No. of Dist.	District Tax	B
						$	$	$	c	$	c		$			$ c	$

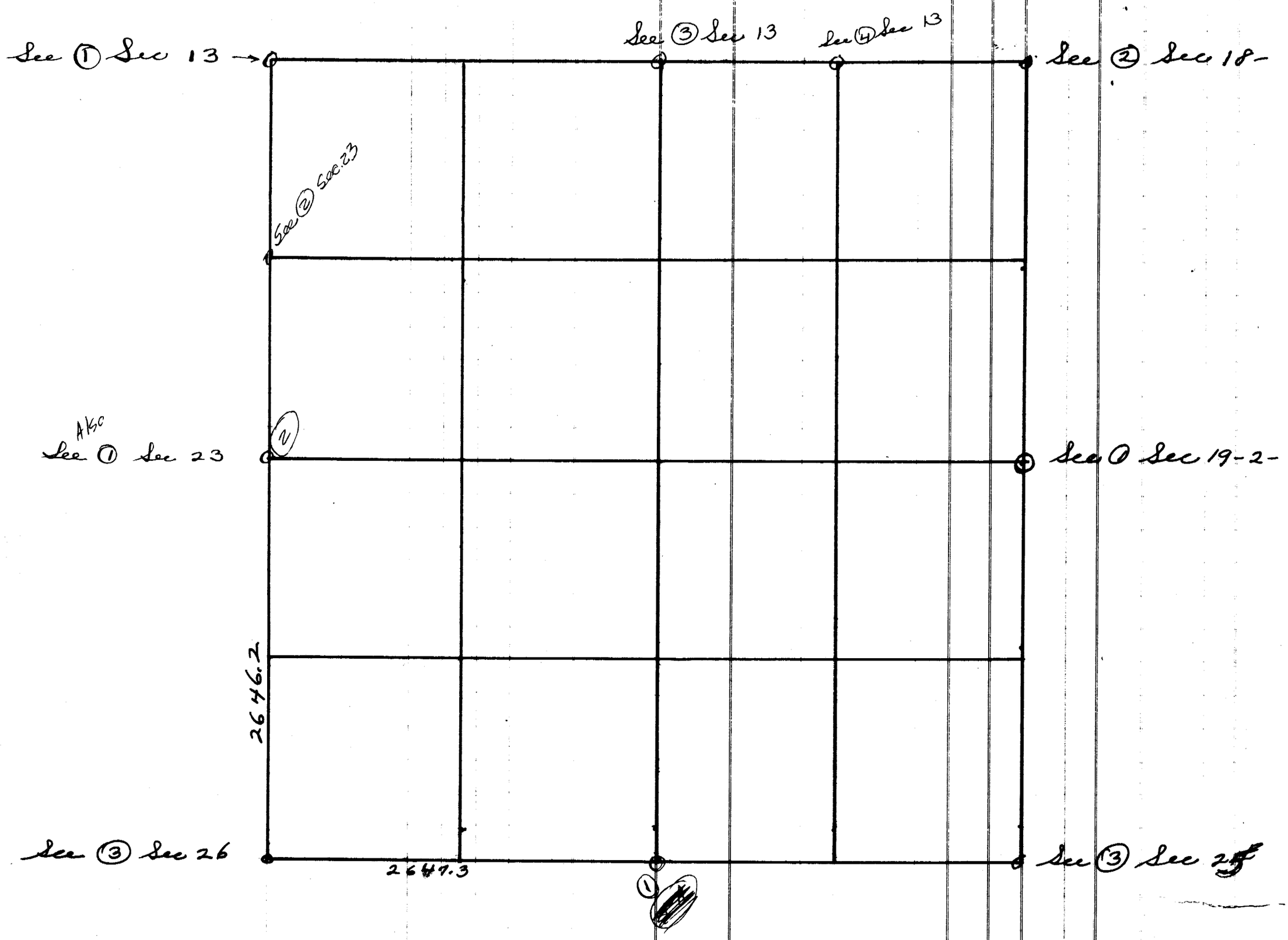

COUNTY LEVY.	
General Fund	Mills
Sinking "	"
Road "	"
Bridge "	"
Reg. B'd "	"
"	"
"	"
"	"
Total	Mills

County, Nebraska.

Precinct Tax	Poll Tax	City or Village Tax		Total Tax	Delinquent Taxes For								Advertising Fees	No. of Receipt	Date	By Whom Paid	P. O. Address	Here Write the Word "Paid"
$ c	$	$ c	$ c	$ c	$	c	$	c	$	c	$	c						

(1)



(1) Dec 1933 — B.C. Dale Found L.S. even with surface. Covered 12" by 1933 road work
1935. Dillon Survey - Set Brick
1. F.C. lines Rem Bar So. Br E. 1.5'
2. 1" Pipe Brs No. 33'
1937 Sept 17 - B.C. Dale. L.S. Covered 12" - Reset L.S. 6" x 12" x 12" on top.
1. 2" x 3' Pipe Brs So 33' S.W. Gate Post Brs S.W 32.0'
3. 6 Hg W gate Post Brs NW 30.4' 4. E Gate Post Brs N E 33.7'
5. E. Gate Post Brs S E. 32.4'

(2)

B.C. Dale 1958 - STONE COVERED 3 FT. - SET 1½" x 16" pipe on No. side stone
set ¾" x 20" pipe on No. side of stone.

1. Iron pipe W. 33'
2. RCTP W 40.1'
3. T.P. line W Bars So. 1.0'
4. P. Pole line N & S. Brs. E. 32'
5. Iron pipe E 33'
6. 8" Cor. Post No. (?) 47.4
7. Black Fe Post N.N.W. 50.4

STATE LEVY.	
General Fund	Mills
School "	"
Univ'sity "	"
	"
Total	Mills

25-2-15

Tax List for the Year 19

IN WHOSE NAME ASSESSED	REAL PROPERTY, LANDS, AND TOWN LOTS						PERSONAL PROPERTY	CONSOLIDATED TAXES				No. of Road Dist.	Labor Tax	DISTRICT SCHOOL TAXES		
	Description	Sec. or Lot	Tn. or Blk.	Rng.	Acres	Value	Value	State		County				No. of Dist.	District Tax	Bond Tax
						$	$	$	c	$	c		$		$ c	$ c

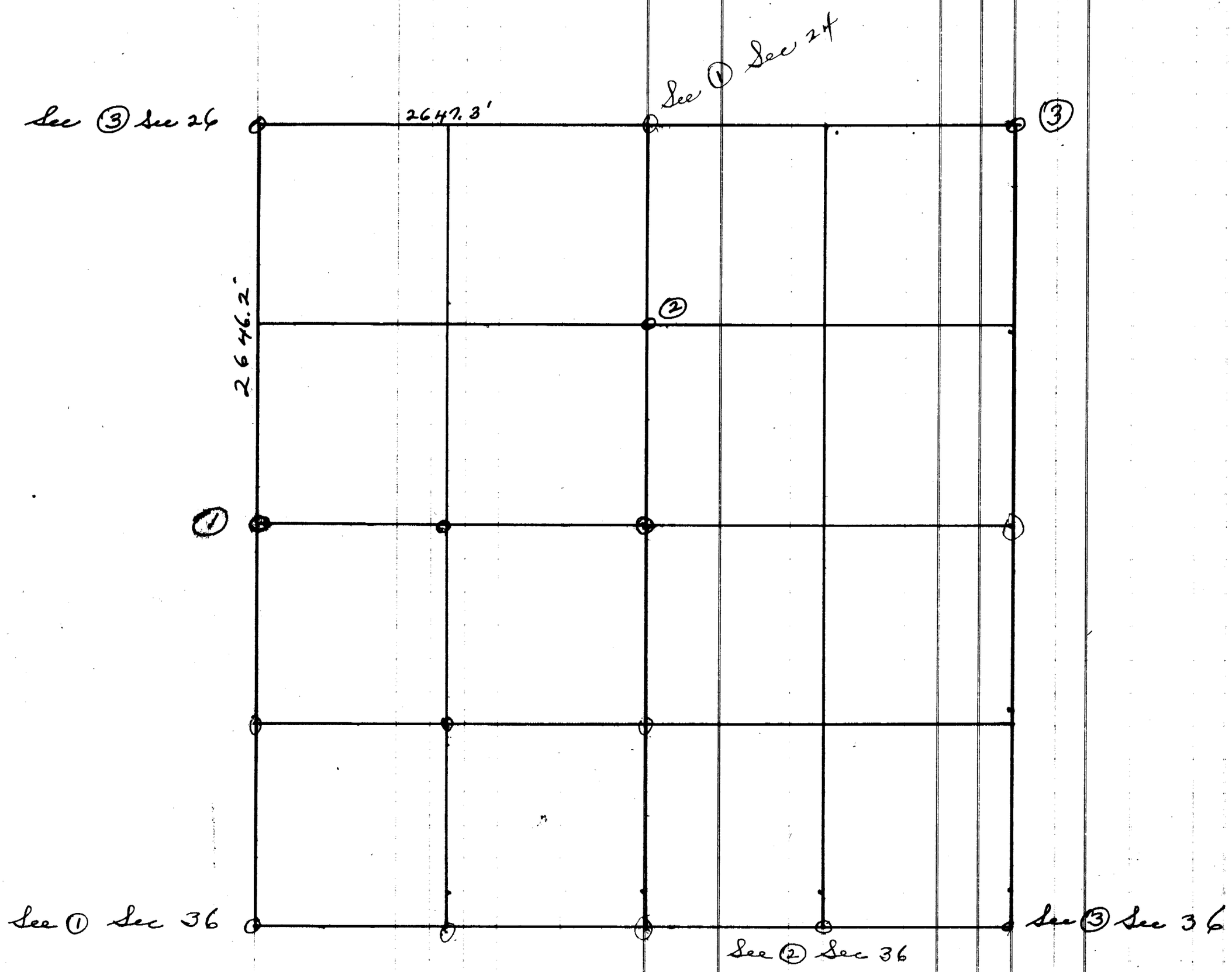

COUNTY LEVY.	
General Fund	Mills
Sinking "	"
Road "	"
Bridge "	"
Reg. B'd "	"
"	"
"	"
"	"
Total	Mills

County, Nebraska.

Precinct Tax	Poll Tax	City or Village Tax		Total Tax	Delinquent Taxes For	Advertising Fees	No. of Receipt	Date	By Whom Paid	P. O. Address	Here Write the Word "Paid"
$ c	$ c	$ c	$ c	$ c	$ c	$ c					

(1) Sept 15 - 1939 B. C. Dale. Found L.S. setting No. and So. cor & of Road covered 8" - I drove 1" x 24" Pipe on east side of stone.

1. Dead Hg tree used as C.P. (7") Bro E 18.4' 2. End of Bot. Hg tree Bro E 16.8' and No 1.3'
3. Hg row run So. Bro E. 17.3' 4. Hg run west cor on line
5. 6" Hg Post Bro W 16.0' and So. 1.3' 6. Crooked 4" Hg Post Bro W 45.0'
7. 3.5' Binder Blades Bear E 33.0' and W. 33.0'

(2) Corner set by Relf standing Sept 23 - 1939 - 1" Pin in ground with large limestone laid on top. Relf's dist. to 1/4 corner is 1327.4. I make it 1325.0' I double this distance and produce line south 2670 - Hg W and 2671 Fo East but failed to find stone in center of Sec.

(3) Set cor. Sept 23 - 1939 - B. C. Dale on true line between Sec cor 1 mi So. and 1/4 cor. 1/2 mile North @ 1/3 the distance or 5304.0' No of Sec cor 1 mi So. This stone was standing prior to St Hy. Const in 1919 but destroyed. Set 2 1/2" Shaft, 1/2 Buck heads, 2 1/2" Brass on top.

1. 6" Hg C.P. Bro NW 55.5' 2. R.C.T.P. Bro NW E 59.7'
3. 4" Hg C.P. Bro NE 47.1' 4. Split 7" Hg Post Bro SE 41.8'
5. 10" RCTP Bro SE 50.4' 6. 7" Hg C.P. Bro SW 37.1'
7. Hg row run No Bro E. 32.3' 8. Hg row run E. Bro No. 28.7'
9. 2" X 3 Pipe Bro NW 53.2' 10. 2" X 3' Pipe Bro NE 45.8'
11. 15" dead tree Bro W NW 79.0' - add. ties 5-24-48 - BPP NW 46.0 BTP NW 263.8'

STATE LMVY.	
General Fund	Mills
School "	"
Univ'sity "	"
	"
Total	Mills

26-2-15

Tax List for the Year 19

IN WHOSE NAME ASSESSED	REAL PROPERTY, LANDS, AND TOWN LOTS						PERSONAL PROPERTY	CONSOLIDATED TAXES				No. of Road Dist.	Labor Tax		DISTRICT SCHOOL TAXES			
	Description	Sec. or Lot	Tn. or Blk.	Rng.	Acres	Value	Value	State		County					No. of Dist.	District Tax		Bond Tax	
						$	$	$	c	$	c		$			$	c	$	c

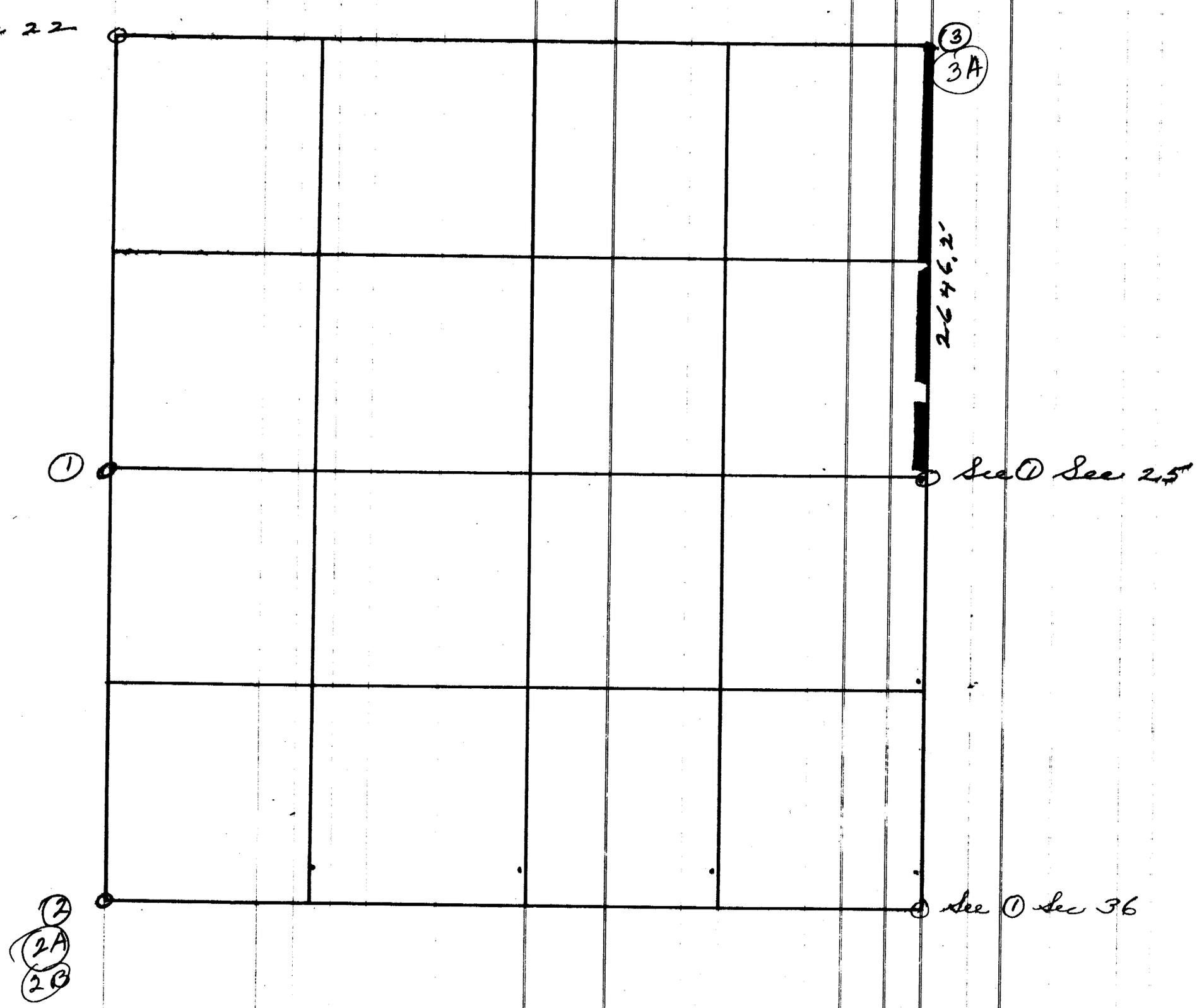

COUNTY LEVY.	
General Fund	Mills
Sinking "	"
Road "	"
Bridge "	"
Reg. B'd "	"
"	"
"	"
"	"
Total	Mills

County, Nebraska.

Precinct Tax	Poll Tax	City or Village Tax		Total Tax	Delinquent Taxes For	Advertising Fees	No. of Receipt	Date	By Whom Paid	P. O. Address	Here Write the Word "Paid"
$ c	$	$ c	$ c	$ c	$ c	$ c					

(1) Dillon Survey 1935 - Re establish Cor. Set 1" Pipe and Brick
1. Fc line E. and W. Br No. 40'
2. C.P. Bro N.E. 28.2'
3. C.P. Bro N.W. 28.2'
4 & 5 Set 1" Pipes E. & W. 33'

(2) Dillon Survey 1935 - Found Pcs original cor. Set 1" Pipe and Brick
1. Hg stump row run No Bro W. 28'
2. Hg row stumps Run W Bro No 33'
3. C.P. Bro N.E. 49.9'
4. C.P. Bro S.E. 33.8'

(3) Oct 20 - 1939 - B.B. Dale - Chained North from 1/4 Cor on E. side Sec 26 to 1/4 Cor between 23 & 24 - Dist = 5292.5 - Set Corner at 2646.25' - Chain West from 1/4 Cor. Between 24 and 25 - 2647.3' - Dillon's Prop. Dist. Set 2" x 14" Shaft for corner with 1/2 Brick on E side.
1. 3.5' Drader Blade Bro S.S.E. 39.5'
2. Fc Run So Br E. 14.0'
3. Nail 5" Hg Post Bro S.S.E. 45.7'
4. Nail 4" Hg C.P. Bro SW 42.5'
5. 11" Walnut (E. mf 2) Bro SW 39.2'
6. T.P. Bro S.W. 39.1'
7. 9" Walnut (W mf 2) Bro SW 40.9'
8. 5" Hg C.P. Bro NW 35.0'
9. Nail No. Gate Post Bro N.E. 35.2'

(2A) - Sept 1940 - B.B. Dale - add. ties Dillon's Cor. - 1" Pipe Covered 6"
1. Black T.P. Bro NW 54.1'
2. 7" Hg W. gate Post Bro NW 43.5'
3. 18" Locust S.S.E. 39.7'
4. 2" Pipe Bro N.E. 51.6'
5 2" Pipe Bro S.E. 45.1'

(2B) - 5-1955 - Pipe Cor. Covered 3" -
1. P. Pole N.E. 48.4
2. T.P. line No & So Bro W. 34'
3. 8" Hg C.P. SW 41.5'
4 B. 6" T.P. SW 48.8'

(3A) 6-56 B.B. Dale - ties all gone except T.P. SW. - Pipe covered 10" Placed 3/4" x 9" Pin on top
1. P.P. N.E. 45.3'
2. P.P. Dry Pole S.E. 49.6'
3. P.P. line No Bro E. 32.0'
4. P.P. line E. Bro No. 30.0'

1/4 Cor Bet 26 & 27
Dillon Survey 1935 1" P. & Brick
1. Fc E & W Br No. 4'
2 CP N.E. 28.2'
3. CP Bro N.W. 28.2
4 & 5 1" Pipe E & W 33'

STATE LEVY.

General Fund.....Mills
School " ..... "
Univ'sity " ..... "
..... "

Total.....Mills

27-2-15

Tax List for the Year 19.....

IN WHOSE NAME ASSESSED	REAL PROPERTY, LANDS, AND TOWN LOTS					PERSONAL PROPERTY	CONSOLIDATED TAXES				No. of Road Dist.	Labor Tax		DISTRICT SCHOOL TAXES		
	Description	Sec. or Lot	Tn. or Blk.	Rng.	Acres	Value	Value	State		County				No. of Dist.	District Tax	Bond Tax
						$	$	$	c	$	c		$		$ c	$ c
See (4) Sec 22							See (3) Sec 22						See (2) Sec 22			
													See (1) Sec 26			
							(1)						See (2) Sec 26			

COUNTY LEVY.
General Fund.....Mills
Sinking " ..... "
Road " ..... "
Bridge " ..... "
Reg. B'd " ..... "
..... " ..... "
..... " ..... "
..... " ..... "
Total.....Mills

.....County, Nebraska.

Precinct Tax $	c	Poll Tax $	City or Village Tax $ c	$ c	Total Tax $ c	Delinquent Taxes For $ c	$ c	$ c	Advertising Fees $ c	No. of Receipt	Date	By Whom Paid	P. O. Address	Here Write the Word "Paid"
		(1) - 5-24-1952 - Found Original Cor Stone - 6"x 8"x 20" marked "4 2 Put 3 pcs 1" Tile under. Stone was 27' east of ℄ of old R.R. grade R.R. Plans show stone 22' East of ℄.												
		1. R.R. 7"x 7" Concrete Post N℄ 31.0'								2. W. Pole Post NNE. 24.6'				
		3 RR Tie Post Brs Line No. 23.9'								4. R.R. Tie Post Brs NNW 27.2'				
		5 U.S. B.M. Brs NNE 39.1'												

STATE LEVY.	
General Fund	Mills
School "	"
Univ'sity "	"
	"
Total	Mills

28-2-15

Tax List for the Year 19.....

IN WHOSE NAME ASSESSED	REAL PROPERTY, LANDS, AND TOWN LOTS						PERSONAL PROPERTY	CONSOLIDATED TAXES				No. of Road Dist.	Labor Tax		DISTRICT SCHOOL TAXES			
	Description	Sec. or Lot	Tn. or Blk.	Rng.	Acres	Value	Value	State		County					No. of Dist.	District Tax		Bond Tax	
						$	$	$	c	$	c		$			$	c	$	c
See ① Sec 20														See ④ Sec 22					

COUNTY LEVY.	
General Fund	Mills
Sinking "	"
Road "	"
Bridge "	"
Reg. B'd "	"
"	"
"	"
"	"
Total	Mills

..... County, Nebraska.

Precinct Tax		Poll Tax	City or Village Tax				Total Tax		Delinquent Taxes For								Advertising Fees		No. of Receipt	Date	By Whom Paid	P. O. Address	Here Write the Word "Paid"
$	c	$	$	c	$	c	$	c	$	c	$	c	$	c	$	c	$	c					

STATE LEVY.	
General Fund	Mills
School "	"
Univ'sity "	"
....	"
Total	Mills

29- 2- 15

Tax List for the Year 19........

IN WHOSE NAME ASSESSED	REAL PROPERTY, LANDS, AND TOWN LOTS						PERSONAL PROPERTY	CONSOLIDATED TAXES				No. of Road Dist.	Labor Tax		DISTRICT SCHOOL TAXES				
	Description	Sec. or Lot	Tn. or Blk.	Rng.	Acres	Value	Value	State		County					No. of Dist.	District Tax		Bond Tax	
						$	$	$	c	$	c		$			$	c	$	c



Sec 0 Sec 20

COUNTY LEVY.	
General Fund	Mills
Sinking "	"
Road "	"
Bridge "	"
Reg. B'd "	"
"	"
"	"
"	"
Total	Mills

County, Nebraska.

Precinct Tax	Poll Tax	City or Village Tax		Total Tax	Delinquent Taxes For	Advertising Fees	No. of Receipt	Date	By Whom Paid	P. O. Address	Here Write the Word "Paid"
$ c	$	$ c	$ c	$ c	$ c $ c $ c	$ c					

(1) - May 1952 - Found L.S. sticking out of ground - Presumed to be corner stone. (I found nothing in County record about it) set L.S. down 12" - Placed 5"x5"x5" Red stone under

1. Hg rov So. Bro W. 4.5' 2. P.P. Bro W. SW 32.3'

3. Cor Hg Post Bro W. (Burned off) 25.5' - 4. Hg rom W. is on line

5. Hg rov. rom. No. (Stumps) - Bro. W. 25.0' (Note - aug 1952 - I believe corner is too far north for cor. I believe Hg running west is a considerable distance north of line. Could not find 1/4 Cor. 1/2 mile west at west end of Hedge. West end of Hedge seems to measure about 22'± to far north - Could not find Sec cor at SW Cor 29 - 2-15 - Dug large area with Bulldozer. Hedge row on West and South side of NW 1/4 of 29 appears to have been set to east of West line and No. of So. line

30-2-15

STATE LEVY.	
General Fund	Mills
School "	"
Univ'sity "	"
	"
Total	Mills

Tax List for the Year 19

IN WHOSE NAME ASSESSED	REAL PROPERTY, LANDS, AND TOWN LOTS						PERSONAL PROPERTY	CONSOLIDATED TAXES		No. of Road Dist.	Labor Tax		DISTRICT SCHOOL TAXES		
	Description	Sec. or Lot	Tn. or Blk.	Rng.	Acres	Value	Value	State	County				No. of Dist.	District Tax	Bond Tax
						$	$	$ c	$ c		$			$ c	$ c

See ② Sec 24-2-14



①

COUNTY LEVY.		
General Fund	.....	Mills
Sinking "	.....	"
Road "	.....	"
Bridge "	.....	"
Reg. B'd "	.....	"
..... "	.....	"
..... "	.....	"
..... "	.....	"
Total	.....	Mills

.....County, Nebraska.

Precinct Tax	Poll Tax	City or Village Tax		Total Tax	Delinquent Taxes for				Advertising Fees	No. of Receipt	Date	By Whom Paid	P. O. Address	Here Write the Word "Paid"
$ c	$	$ c	$ c	$ c	$ c	$ c	$ c	$ c						

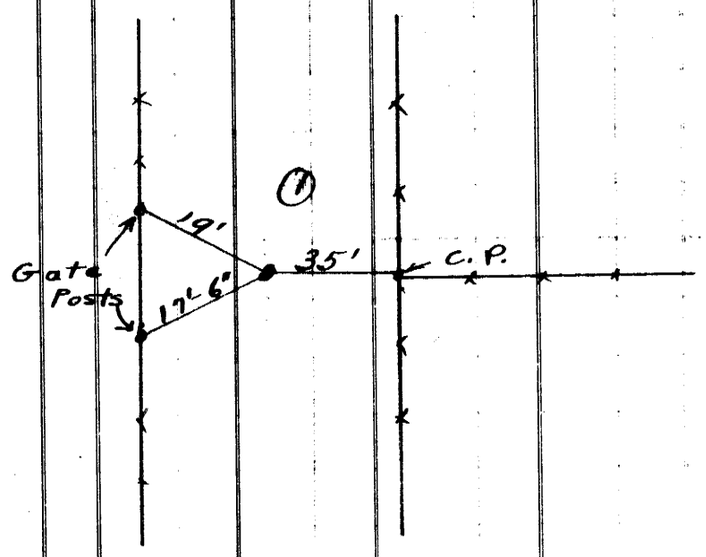

1928 - Stone set down 12 inches.
L. S. Stone located near west shoulder of road - B. C. Dale
1934 - Nov. B.C. Dale - Stone uncovered by grader - Large limestone about 5 x 9 x 24" long. I set stone down 12 inches and drove 1" round iron rod 50 feet east in fence line.

STATE LEVY.	
General Fund	Mills
School "	"
Univ'sity "	"
	"
Total	Mills

31-2-15

Tax List for the Year 19.....

IN WHOSE NAME ASSESSED	REAL PROPERTY, LANDS, AND TOWN LOTS						PERSONAL PROPERTY	CONSOLIDATED TAXES				No. of Road Dist.	Labor Tax		DISTRICT SCHOOL TAXES			
	Description	Sec. or Lot	Tn. or Blk.	Rng.	Acres	Value	Value	State		County					No. of Dist.	District Tax		Bond Tax	
						$	$	$	c	$	c		$			$	c	$	c
							See ① Sec 30												
	See ③ Sec 1-1-14						See ④ Sec 6-1-15					See ③ Sec 6-1-15							

COUNTY LEVY.		
General Fund	.....	Mills
Sinking "	.....	"
Road "	.....	"
Bridge "	.....	"
Reg. B'd "	.....	"
..... "	.....	"
..... "	.....	"
..... "	.....	"
Total	.....	Mills

.....County, Nebraska.

Precinct Tax		Poll Tax	City or Village Tax				Total Tax		Delinquent Taxes for								No. of Receipt	Date	By Whom Paid	P. O. Address	Here Write the Word "Paid"
																Advertising Fees					
$	c	$	$	c	$	c	$	c	$	c	$	c	$	c	$	c					

STATE LEVY.

General Fund.....Mills
School " ..... "
Univ'sity " ..... "
.... "

Total.....Mills

32-2-15

Tax List for the Year 19.....

IN WHOSE NAME ASSESSED	REAL PROPERTY, LANDS, AND TOWN LOTS					PERSONAL PROPERTY	CONSOLIDATED TAXES				No. of Road Dist.	Labor Tax		DISTRICT SCHOOL TAXES			
	Description	Sec. or Lot	Tn. or Blk.	Rng.	Acres	Value	Value	State		County				No. of Dist.	District Tax		Bond Tax	
						$	$	$	c	$	c		$		$	c	$	c

See ① Sec 4-1-15

See ③ Sec 6-1-15

COUNTY LEVY.		
General Fund	.....	Mills
Sinking "	.....	"
Road "	.....	"
Bridge "	.....	"
Reg. B'd "	.....	"
..... "	.....	"
..... "	.....	"
..... "	.....	"
Total	.....	Mills

.....County, Nebraska.

Precinct Tax		Poll Tax	City or Village Tax				Total Tax		Delinquent Taxes for															
																	Advertising Fees							
$	c	$	$	c	$	c	$	c	$	c	$	c	$	c	$	c	$	c						

COUNTY TREASURER'S ENTRY OF PAYMENT OF TAXES				
No. of Receipt	Date	By Whom Paid	P. O. Address	Here Write the Word "Paid"

STATE LEVY.
General Fund.....Mills
School " ..... "
Univ'sity " ..... "
..... "
Total.....Mills

33-2-15

Tax List for the Year 19.....

IN WHOSE NAME ASSESSED	REAL PROPERTY, LANDS, AND TOWN LOTS						PERSONAL PROPERTY	CONSOLIDATED TAXES				No. of Road Dist.	Labor Tax		DISTRICT SCHOOL TAXES			
	Description	Sec. or Lot	Tn. or Blk.	Rng.	Acres	Value	Value	State		County					No. of Dist.	District Tax		Bond Tax	
						$	$	$	c	$	c		$			$	c	$	c
See ① Sec 4-1-15																			

COUNTY LEVY.

General Fund.....Mills
Sinking " ..... "
Road " ..... "
Bridge " ..... "
Reg. B'd " ..... "
..... " ..... "
..... " ..... "
..... " ..... "
Total.....Mills

.....County, Nebraska.

Precinct Tax		Poll Tax	City or Village Tax				Total Tax		Delinquent Taxes for								Advertising Fees		No. of Receipt	Date	By Whom Paid	P. O. Address	Here Write the Word "Paid"
$	c	$	$	c	$	c	$	c	$	c	$	c	$	c	$	c	$	c					

STATE LEVY.	
General Fund	Mills
School "	"
Univ'sity "	"
	"
Total	Mills

34-2-15

Tax List for the Year 19

IN WHOSE NAME ASSESSED	REAL PROPERTY, LANDS, AND TOWN LOTS						PERSONAL PROPERTY	CONSOLIDATED TAXES				No. of Road Dist.	Labor Tax		DISTRICT SCHOOL TAXES				
	Description	Sec. or Lot	Tn. or Blk.	Rng.	Acres	Value	Value	State		County					No. of Dist.	District Tax		Bond Tax	
						$	$	$	c	$	c		$			$	c	$	c
							See ① Sec 27							See ② Sec 26					
														①					
														See ① Sec 3-1-15					

COUNTY LEVY.	
General Fund	Mills
Sinking "	"
Road "	"
Bridge "	"
Reg. B'd "	"
"	"
"	"
"	"
Total	Mills

County, Nebraska.

Precinct Tax		Poll Tax	City or Village Tax		Total Tax		Delinquent Taxes For				Advertising Fees		No. of Receipt	Date	By Whom Paid	P. O. Address	Here Write the Word "Paid"
$	c	$	$ c	$ c	$	c	$	c	$	c	$	c					
	(1)	Dielow Survey 1935 - Re-establish 1/4 Cor. Set 1" Pipe and Brick.															
		1. 8 2.	1" Pipe in Bear E. and W. 33:0														

STATE LEVY.	
General Fund	Mills
School "	"
Univ'sity "	"
	"
Total	Mills

35-2-15

Tax List for the Year 19

IN WHOSE NAME ASSESSED	REAL PROPERTY, LANDS, AND TOWN LOTS					PERSONAL PROPERTY	CONSOLIDATED TAXES		No. of Road Dist.	Labor Tax		DISTRICT SCHOOL TAXES		
	Description	Sec. or Lot	Tn. or Blk.	Rng.	Acres	Value	Value	State	County			No. of Dist.	District Tax	Bond Tax
						$	$	$ c	$ c		$		$ c	$ c
See (2) Sec 26											See (1) Sec 36			
See (1) See 35														
see Sec. 3-1-15											See (2) Sec 2-1-15			
							See (1) Sec 2-1-15							

COUNTY LEVY.	
General Fund	Mills
Sinking "	"
Road "	"
Bridge "	"
Reg. B'd "	"
"	"
"	"
"	"
Total	Mills

_____ County, Nebraska.

Precinct Tax		Poll Tax	City or Village Tax				Total Tax		Delinquent Taxes For								Advertising Fees		No. of Receipt	Date	By Whom Paid	P. O. Address	Here Write the Word "Paid"
$	c	$	$	c	$	c	$	c	$	c	$	c	$	c	$	c	$	c					

STATE LEVY.	
General Fund	Mills
School "	"
Univ'sity "	"
	"
Total	Mills

36 – 2 – 15

Tax List for the Year 19.....

IN WHOSE NAME ASSESSED	REAL PROPERTY, LANDS, AND TOWN LOTS					PERSONAL PROPERTY	CONSOLIDATED TAXES				No. of Road Dist.	Labor Tax		DISTRICT SCHOOL TAXES		
	Description	Sec. or Lot	Tn. or Blk.	Rng.	Acres	Value	Value	State		County				No. of Dist.	District Tax	Bond Tax
						$	$	$	c	$	c		$		$ c	$ c
(1) (1A) (1B) (1C)																
(2)																
(3) (3A) (3B)																
(X)																
See (2) Sec 2-1-15																
See (2) - Sec 1-1-15																
See (3) Sec 1-15																
See (4) Sec. 1-1-15																

COUNTY LEVY.	
General Fund	Mills
Sinking "	"
Road "	"
Bridge "	"
Reg. B'd "	"
"	"
"	"
"	"
Total	Mills

County, Nebraska.

Precinct Tax	Poll Tax	City or Village Tax	Total Tax	Delinquent Taxes For	Advertising Fees	County Treasurer's Entry of Payment of Taxes: No. of Receipt	Date	By Whom Paid	P. O. Address	Here Write the Word "Paid"
$ c	$	$ c	$ c	$ c	$ c					

(1) J. F. Relf Survey 1916 - Book 1 - Page 17 - A. Govt cor. properly marked but nearly out of ground. Set an iron rod deep in the ground with stone over, from which a limestone stands north and a little east 36 ft marked X.

2 (2) J. F. Relf Survey 1916 - Book 1 - Page 17 - Set a nigger head boulder marked X with brick under for the east 1/16 corner from which the N.E. cor of the cement bridge bears N.W. 22.0 ft dist. S.E. cor of Br. bears S.W 22.3 ft

(1A) Dillon Survey 1935 - L.S. standing - set Brick
1. Hg row run So. Bro W. 29.0' 2. Hg row run W. Bro. No. 31.0
3. C.P. Bro S.W 37.5 4. C.P. Bro N.W 34.3'
5. C.P. Bro N.E. 40.5' 6. C.P. Bro S.E. 52.8'

(3) Dillon Survey 1935 - Cor. standing - Limestone - set Brick
1. C.P. Bro N.E. 44.4' 2. C.P. Bro N.W. 40.0'
3. C.P. Bro S.W 47.3' 4 C.P. Bro S.E 45.7'
Add. Ties Aug 1939 - L.S. covered 5"
1. 2" x 3' D.P. (3' W. C.P.) Bro N.W 41.3 2. 2" x 3' D.P. (3' E. C.P.) Bro N.E 46.0'
3. Tel Pole Bro S.W 49.5' 4. 10" R.C.T.P. Bro S.E 42.7'

(1B) - Aug 54 - B.C. Dale - add ties 1. P. Pole line E. Bro No. 32'
2. P.P. line W. Bro No. 34'. 3. P. Pole N.W 46.2'

(3A) - 9 - 1954 - add ties 1. P.P. line E. Bro No. 32' 2. P.P. line W. Bro No 34'
3. P. Pole N.W ~~46.2'~~

(1C) - 5-1955 - L.S. Cover 18"
add ties 1. P.P. N.W 46.3' 2. Top of 18" C.M.P. N.E 29.4'
3. Top of 18" C.M.P. N.N.W. 28.2' 4. " " " S.S.W 29.2'
5 " " " S.S.E 35.4'

(3B) - 6 - 56 B.C. Dale - 1 P Pole N.W 41.6' 2. B.P.P. E.S.E 57.7'

(4) B.C. Dale 1960 - (STONE) - 1. 3" Hack B. tree east on line
2. N.W. Cor. Stucco school S.E. 70.8'

STATE LEVY.

General Fund.....Mills
School " ..... "
Univ'sity " ..... "
.... "

Total.....Mills

Tax List for the Year 19.....

IN WHOSE NAME ASSESSED	REAL PROPERTY, LANDS, AND TOWN LOTS						PERSONAL PROPERTY	CONSOLIDATED TAXES				No. of Road Dist.	Labor Tax		DISTRICT SCHOOL TAXES			
	Description	Sec. or Lot	Tn. or Blk.	Rng.	Acres	Value	Value	State		County					No. of Dist.	District Tax		Bond Tax	
						$	$	$	c	$	c		$			$	c	$	c

COUNTY LEVY.	
General Fund	Mills
Sinking "	"
Road "	"
Bridge "	"
Reg. B'd "	"
	"
	"
	"
Total	Mills

Ties in Humboldt County, Nebraska.

Precinct Tax	Poll Tax	City or Village Tax		Total Tax	Delinquent Taxes For	Advertising Fees	County Treasurer's Entry of Payment of Taxes: No. of Receipt	Date	By Whom Paid	P. O. Address	Here Write the Word "Paid"
$ c	$	$ c	$ c	$ c	$ c	$ c					

3-29-45 - mis Field Book 19 - Pg 61 - 6 ham So. from NW Cor Blk 6 - L.S. - 272.25 No stone - 341.0 Small L.S NW Cor Bk 4 - O.R 2.75'

6 ham So from NW Cor Bk 4 - 275.75 No. edge conc. walk - 341.3 - Small L.S. NW Cor Bk 2 - O.R. 3.05' 2 set SW Cor Bk 6 at 275.0' - set 3/4" x 15" G. Pipe.

Ties - 1. 10" Hackberry tree Bro So. 3'-9" 2. 12" E. lm. NO 16'-9" - 3. 18" Ash E S E 42'-10" 4. Water shut off E S E 37.2' 5 - Top E 24" C.M.P. 20.9'

Ties NW Cor Bk 4 - 3/4" x 30" Pipe

1. 3" steel C.P. S.E. 2.7' 2. 10" P.P. NW 55' 3. Fence run So is on line 4. Fence run E. Bro So. 1.5' 5. Top E 24" C.M.P. - NW 8.9'

Ties NW Cor Bk 2 1/2" x 3' Pipe by small stone - This stone is about 12" east of lime over stones north.

1 - 10" P.P. NO. 10.5' 2. 10" P.P. W S W 44.2' 3. 14" Ash tree E N E 51.4'

Ties NW Cor Bk 6 L.S. Covered 4" in yard.

1. 10" P.P. N N W. 9.3' 2. 6" Red Bud tree N E 12.7' 3. NW Cor Conc. walk E N E 31.5' 4 NW Cor House - S E 18.9' 5. 6" H.B. tree So 19.1'

Ties S E Cor Bk #1 Large L.S covered 12" - Seems to be setting in Fill soil but measures close to correct location. May have been reset by some one.

1. 24" elm Bro NO. 31.5' 2. W. edge Brick Walk Bro E. 1.4' 3. W. edge Curb Bro E. 15.0' 4. P.P. S W 24.3' 5. 36" Elm W S W 32.6' 6. NW Cor Conc. Walk S S E 5.9' 7. Set 1x2 Stake So 66'

STATE LEVY.

General Fund.....Mills
School " ..... "
Univ'sity " ..... "
.... "

Total.....Mills

Tax List for the Year 19.....

IN WHOSE NAME ASSESSED	REAL PROPERTY, LANDS, AND TOWN LOTS					PERSONAL PROPERTY	CONSOLIDATED TAXES				No. of Road Dist.	Labor Tax	DISTRICT SCHOOL TAXES			
	Description	Sec. or Lot	Tn. or Blk.	Rng.	Acres	Value	Value	State		County			No. of Dist.	District Tax		Bond Tax	
						$	$	$	c	$	c		$	$	c	$	c

COUNTY LEVY.	
General Fund	Mills
Sinking "	"
Road "	"
Bridge "	"
Reg. B'd "	"
"	"
"	"
"	"
Total	Mills

.....County, Nebraska.

Precinct Tax		Poll Tax	City or Village Tax				Total Tax		Delinquent Taxes for								Advertising Fees		No. of Receipt	Date	By Whom Paid	P. O. Address	Here Write the Word "Paid"
$	c	$	$	c	$	c	$	c	$	c	$	c	$	c	$	c	$	c					

STATE LEVY.

General Fund.....Mills
School " ..... "
Univ'sity " ..... "
..... "

Total.....Mills

Tax List for the Year 19.....

IN WHOSE NAME ASSESSED	REAL PROPERTY, LANDS, AND TOWN LOTS						PERSONAL PROPERTY	CONSOLIDATED TAXES				No. of Road Dist.	Labor Tax		DISTRICT SCHOOL TAXES			
	Description	Sec. or Lot	Tn. or Blk.	Rng.	Acres	Value	Value	State		County					No. of Dist.	District Tax		Bond Tax	
						$	$	$	c	$	c		$			$	c	$	c