COU.	
General Func	..... Mills
Sinking "	..... "
Road "	..... "
Bridge "	..... "
Reg. B'd "	..... "
..... "	..... "
..... "	..... "
..... "	..... "
Total	..... Mills

SURVEY RECORDS 2

..... County, Nebraska.

PRECINCT TAX	Poll Tax	CITY OR VILLAGE TAX		TOTAL TAX	DELINQUENT TAXES FOR				COUNTY TREASURER'S ENTRY OF PAYMENT OF TAXES				
								Advertising Fees	No. of Receipt	DATE	BY WHOM PAID	P. O. ADDRESS	Here Write the Word "Paid"
$ c	$ c	$ c	$ c	$ c	$ c	$ c	$ c	$ c					

STATE LEVY.	
General Fund	Mills
School "	"
Univ'sity "	"
	"
Total	Mills

1-3-15

Tax List for the Year 19

IN WHOSE NAME ASSESSED	REAL PROPERTY, LANDS, AND TOWN LOTS						PERSONAL PROPERTY	CONSOLIDATED TAXES				No. of Road Dist.	Labor Tax		DISTRICT SCHOOL TAXES		
	Description	Sec. or Lot	Tn. or Blk.	Rng.	Acres	Value	Value	State		County					No. of Dist.	District Tax	Bond Tax
						$	$	$	c	$	c		$			$ c	$ c
(4)																	
														See (3) Sec 6-3-16			
														See (2) Sec 6-3-16			
(2) (2-A)														See (1) Sec 6-3-16			
														(3)			

POSITY LEVY.
1 Fund.....Mills
5 " .....
" .....
Pd " .....
..... " .....
..... " .....
Total.....Mills

County, Nebraska. /

NCE	Poll Tax	City or Village Tax		TOTAL TAX	DELINQUENT TAXES FOR	Advertising Fees	No. of Receip	COUNTY TREASURER'S ENTRY OF PAYMENT OF TAXES DATE	By Whom Paid	P. O. Address
c	$	$	c	$ c	$ c	$ c				

Nov. 4-1938- From Records of Stephenson & Conway Nemaha County
Set 5ft steel L Post for cor ✓ during road construction in 1936
1. 5'- Steel L Post Bears N 45° E 46.7'
2. 5' " " N 45° W 46.7
3 5' " " S 45° E 46.7'

July 1939- B.C. Dale. Found ½" x 9" Bolt for corner. I set ¾" x 30" ℄ for corner. Bolt in Top. Stephenson's S.E. Tie gave.
1. 2 drive 1"x 30" Pipes S & E 46.7'
2. 6" Hg C.P. Bro S.E. 44.8'
3. 14" E Elm Bro SW 54.7'
4. West C&P. Bro WSW (8" Hg) 56.1'
5. 9" R.C. Anchor T.P. Bro NW 44.9'
6. 8" Hg N. C.P. Bro NW 47.7'
7. 6" Hg C.P. Bro N E 44.8'
8. 10" R C T P Bro N E 44.0'

(2) - Dec 1939- Found L.S. Set By Relf - covered 2' - I set pin and Beach. on top
1. Fc. Nuw east is on line
2. 1¼" ℘ rod Bro E. 33.0'
3. 6" Hg C.P. Bro E. 40.0'
4. T. P. Bro N E. 38.0'
5. T P Bro S E 32.0'
6. 8" Hg C.P. Bro S E 39.2'
7. 1¼" ℘ Rod Bro SW 47.7'
8. Bor of Hge Bro SW 43.6'
9. 6" Hg C P Bro NW 37.0'
10. Tel. Pole Bro NW 43.7'

(3) 4-7-47- Re set ¼ Cor on tree line @ ½ dist between Sec Cors of 2667.2' Drove 1¼ x 20" ±
1. 4" C.P SSW 38.5'
2. 9" Ash SW 26.6'
3. 8" Ash SW 37.2'
4. 18" Walnut NW 35.4'
5. 14" Box elder NNE 28.8'
6. C.P. S.E. 54.3'
7. Box elder Row No Bro E. 6.0'
8. W. Rd Fc So. Bro W. 11.0'

(4) 6-16-1950 - Found L.S. - Large stone - Top 12" sq. covered 10"
1. R C T.P. - Bro SSE 56.5
2. 6" C.P. SW 37.0'
3. B.P. Pole - SW 47.6'
4. B.P. Pole Guy Pole NW 52.7'
5. R C T P - NNE 83.0'

(2-A) B. C Dale 1961 Additional ties - stone covered 8" - SET Bolt on Top old tree exposed
1. 10" Walnut S.S.E. 81.8
2. 10" " S.E 96.5
3. 12" " E.S.E 99.7
4. 8" Elm E.S.E.
5. 12" Chinese Elm
6. P. Pole N.E.

2-3-15

Tax List for the Year 19.....

NAME ASSESSED	REAL PROPERTY, LANDS, AND TOWN LOTS					PERSONAL PROPERTY	CONSOLIDATED TAXES				No. of Road Dist.	Labor Tax	DISTRICT SCHOOL TAXES		
	Description	Sec. or Lot	Tn. or Blk.	Rng.	Acres	Value	Value	State		County			No. of Dist.	District Tax	
							$	$	c	$	c	$		$	c

(2) (1) See (4) See 2

4002.0'

S 53 30.5' E

1356.5'

See (1) See 3

See (2) See 1

(3)

COUNTY LEVY.	
General Fund	Mills
Sinking "	"
Road "	"
Bridge "	"
Reg. B'd "	"
..... "	"
..... "	"
..... "	"
Total	Mills

2

_____ County, Nebraska.

Precinct Tax	Poll Tax	City or Village Tax		Total Tax	Delinquent Taxes For				County Treasurer's Entry of Payment of Taxes				
								Advertising Fees	No. of Receipt	Date	By Whom Paid	P. O. Address	Here Write in Word "Paid"
$ c	$	$ c	$ c	$ c	$ c	$ c	$ c	$ c					

(1) From Records of Stephenson, Co. Surveyor Menaka County 1936
1/4 Corner - L. S standing
1. 5 ft Steel L Post Bears N 33'
2. 5 ft " " " " S. 33'

(2) From Records of Stephenson, Co. Surveyor Menaka County 1938
L. S. standing for corner
1. Concrete Marker post - Bears N 45° W - 46.7'
2 " " " " N 45° E - 42.8'
act. 114 - 1939 B-C. Dale - stone cornered 12" - 9 set 1½" x 9" Pin over stone.
1. 10" Hg C.P. Bro N E. 43.4' 2. 4" Hg C.P. Bro S E. 41.9'
3. 1½" x 30" Pipe (3' Sq of C.P.) Bro S E 44.5' 4. 7" Hg C.P. (bad apples) Bro N W 41.5'
5. Black P Pole on East side Conc. witness Bro N W 45.7'

(3) Jan 1943 - BC Dale - Re-established Sec Cor. by Proportionate measurements and records
Drove 1 1/4" x 18" Rod for corner.
1. T.P. Bro N N E 49.4' 2. 6" Hg C.P. Bro N E 42.1'
3 6" Hg C.P. Bro S E 38.3' 4. Top of 24" C.M.P. culvert Bro S W 37.2'
5. 6" Ash tree Bro N N W 55.4' 6. Top of 24" C.M.P. culvert Bro W N W. 35.6'
7. B.P.P. Bro N W 46.8' 8. T.P. Bro E N E 47.9'
9. B.P.P. Guy Pole Bro E N E 55.7' 10 1½" Pipe Bro (E of C.P.) S E 42.5'
11. 1¼" Pipe on Bank Bro S W 55.6' 12. T.P. Bro W. S. W. 63.6'
13. Hg Stump row run No. Bro E. 30.5' 14. Hg Stump row run W. Bro So. 28.0'
15. Hg stump row run So Bro W. 32.0' (Note - a temporary corner was set here
in 1939 on east and west line. This temp. corner was not removed at this time and is 2.0' no. of correct

3-3-15

...ity " ..... "
.... "
Total.....Mills

Tax List for the Year 19.....

IN WHOSE NAME ASSESSED	REAL PROPERTY, LANDS, AND TOWN LOTS						PERSONAL PROPERTY	CONSOLIDATED TAXES				No. of Road Dist.	Labor Tax		DISTRICT SCHOOL TAXES			
	Description	Sec. or Lot	Tn. or Blk.	Rng.	Acres	Value	Value	State		County					No. of Dist.	District Tax		Bond Tax	
						$	$	$	c	$	c		$			$	c	$	c

(2) (1) See (2) Sec 2

4002'

5938.05'

1336.05

(4)

(3) See (3) Sec 2

General Fund.....Mills
.....Mills
.....Mills
.....Mills
.....Mills
.....Mills
.....Mills
.....Mills
Total.....Mills

_____ County, Nebraska.

Precinct Tax	Poll Tax	City or Village Tax	Total Tax	Delinquent Taxes For	Advertising Fees	No. of Receipt	Date	By Whom Paid	P. O. Address	Here Write the Word "Paid"
$ c	$	$ c	$ c	$ c	$ c					

(1) From Records of Stephenson, County Surveyor Nemaha County 1938
stone set of partitions of land 1700 feet west of Sec. corner.
1. Concrete marker Post is 33' North.

(2) Dec 1939 - BB Dale Re-estab. Sec Cor. By Prop. Meas. and line back over cors. east. - (Straight line between Sec. cors. brings line far to north. Above method of line over corners gives better fit to improvements. Set 1½" pin.
1. 6" Hg C.P. Bro N E 32.1' 2. 5" Hg C.P. Bro S E. 41.6'
3. 18" Walnut tree Bro S W 45.6' 4. 6" Hg. C.P. S.W. 43.4'
5. T.P. Bro S W 45.8' 6. 8" Hg C.P. Bro N W 50.4'

(3) Dec 1939 - BB Dale Re-estab. cor - 5244' - W. Prairie Union Cor, 5295' So. of No Cor.
Set Pin.
1. Near face concrete Post Bro N W 26.6' 2. Near face concrete Post Bro S W 19.2'
3. 5" Hg C.P. Bro S E 36.1'

(4) - Jan 1943 - BB Dale - Found 1/16 cor - L.S. in ℄ of Road - Covered 8". I placed ¾" x 5" Pipe on top
Note - In checking my chaining from N E cor of Sec 3 - South to ¼ cor. between Sec 22 and 23
I find the mile to be 5338.05' long. The Govt dist is 5309.7' - The So ½ mile being 40 chs.
and the No. ½ mile 40.45 chs. The dist from the Sec corner set by me at the
S E cor. of Sec 3 and the So 1/16 cor is 1336.05' - ¼ of 5338.05' is 1334.5'.
The ¼ mile fences are located a 2663.0' So. of the N E cor. of Sec. 3. The Govt dist is
2669.05'. The Proportionate dist for corner is 2683.95'. ½ of 5338.05 is 2669.05'.
I find no record of this 1/16 cor and no survey in Sec 2 or 3 except survey by
Carranco in Book "B" P 199 of lots on east side of H.B. line. Apparently the mile
was divided by some one in 4 equal quarters instead of using Govt dist. and proportion
I dug a large hole in line with present ¼ fes. before chaining was made. There was a
fall of 4 or 5 ft and no corner was found - I did not dig at proportionate point for ¼ cor.

STATE LEVY.

General Fund.....Mills
School " ..... "
Univ'sity " ..... "
.... "
Total.....Mills

4-3-15

Tax List for the Year 19.....

IN WHOSE NAME ASSESSED	REAL PROPERTY, LANDS, AND TOWN LOTS					PERSONAL PROPERTY	CONSOLIDATED TAXES		No. of Road Dist.	Labor Tax	DISTRICT SCHOOL TAXES		
	Description	Sec. or Lot	Tn. or Blk.	Rng.	Acres	Value	Value	State	County		No. of Dist.	District Tax	Bond Tax
						$	$	$ c	$ c		$	$ c	$ c

(A) See (2) See 3

(3)

(2)

(2A)

(1)

See (3) See 3

COUNTY LEVY.	
General Fund	Mills
Sinking "	"
Road "	"
Bridge "	"
Reg. B'd "	"
"	"
"	"
"	"
Total	Mills

_____ County, Nebraska.

Precinct Tax	Poll Tax	City or Village Tax		Total Tax	Delinquent Taxes For	Advertising Fees	County Treasurer's Entry of Payment of Taxes: No. of Receipt	Date	By Whom Paid	P. O. Address	Here Write the Word "Paid"
$ c	$	$ c	$ c	$ c	$ c	$ c					

(1) 7- 1939 B.C. Dale - Found 1/4 Cor sticking out. Set stone down to cover 12" - Placed 6" pc of 1/2" Rebar under stone and drove 1/2" "D" x 2' Re Bar on No side stone with top over stone.

1. 4pk 6. P. Bro No and a little E. 26.2'
2. - 16d Spk 16" Hg tree Bro Dec No. 27.2'
3. 14" Hg tree (16d) Bro NW 32.1'
4. 6. P (16d) Bro So. 28.1'
5. 1 1/2" x 30" G.P. Bro No. 33'
6. 1" x 30" GP. Bro So 33'
7. Fc Rem No Bro E 2'
8. Fc rem So as on line.

(2) - Dec. 1939 - B.C. Dale - Re-estab. Sec cor. By 4 way Mean. - Set 1/2 Brick, Pin, and Brick.

1. 7" Hg C.P. Bro NE 38.7'
2. 1 1/4" Eye Rod Bro NE 41.3'
3. Cor Hgp. Bro NE 44.6'
4. T.P. S.E. 48.3'
5. 4" Hg C.P. Bro SE 49.0'
6. 10" Hg C.P. Bro NW 47.1'
7. T.P. Bro NW 54.3
8. 1 1/4" ϕ Rod Bro NW. 53.6'

(3) - Dec 1939 - B.C. Dale - Set Cor on right line - Set 1 1/2" Pin

1. 1 1/4" eye rod Bro NE 44.3'
2. T.P. Bro SE. 38.0'
3. 6" Hg - C.P. Bro SE 40.4'
4. 7" Hg C.P. Bro SW 29.4'
5. 5" Hg C.P. Bro NW 44.2'

(4) - Dec 1939 - B.C. Dale - Re-estab. 1/4 Cor on right line - Set 1 1/2" Pin

1. Hg & Fc rem No. is on line
2. 12" Hg Stamb No. 26.5'
3. 18" Walnut Stamb Bro NE 21.2'
4. 18" Walnut Bro. NW. 24.8'
5. 8" Hg C.P. So. 29.4'
6. Fc rem So Bro W 2.0'

(2-A) B.C. Dale 1959 Additional ties

1. B.T.P. W.W. 54.4
2. P Pole S.W. 44.3

STATE LEVY.	
General Fund	Mills
School "	"
Univ'sity "	"
	"
Total	Mills

5-3-15

Tax List for the Year 19....

IN WHOSE NAME ASSESSED	REAL PROPERTY, LANDS, AND TOWN LOTS					PERSONAL PROPERTY	CONSOLIDATED TAXES				No. of Road Dist.	Labor Tax		DISTRICT SCHOOL TAXES			
	Description	Sec. or Lot	Tn. or Blk.	Rng.	Acres	Value	Value	State		County				No. of Dist.	District Tax		Bond Tax	
						$	$	$	c	$	c		$		$	c	$	c
~~See ① See to~~ ②														See	③ See 4			
See ② See 6																		
①														See	② See 4			

COUNTY LEVY.	
General Fund	Mills
Sinking "	"
Road "	"
Bridge "	"
Reg. B'd "	"
..... "	"
..... "	"
..... "	"
Total	Mills

_____ County, Nebraska.

PRECINCT TAX $	PRECINCT TAX c	Poll Tax	CITY OR VILLAGE TAX $	CITY OR VILLAGE TAX c		TOTAL TAX $	TOTAL TAX c	DELINQUENT TAXES FOR $	DELINQUENT TAXES FOR c	Advertising Fees $	Advertising Fees c	COUNTY TREASURER'S ENTRY OF PAYMENT OF TAXES: No. of Receipt	DATE	BY WHOM PAID	P. O. ADDRESS	Here Write the Word "Paid"
	①		BB Dale - Dec 1939 - Re-establish Sec. Cor By Measurement 4 Ways.													
			Set Cor. 2644.1' So. of 1/4 Cor No. Set 1/2 Brick. Pun. and Bunk.													
		1.	5" Hg C.P. Bro No. 30.0'									2. TP. Bro N E 37.6'				
		3.	5" Hg E Date Post Bro S E 34.0'									4. Nail 8" Hg. tree Bro So. 24.2'				
	②		9-18-53 - Old ties all gone - Placed new ties													
			1. B.P. Pole anchor Pole SW 46.3'									2. B.P. Pole N W 44.3'				
			3. B.T.P. N N E 55.5'													

STATE LEVY.
General Fund.....Mills
School " ..... "
Univ'sity " ..... "
.... "
Total.....Mills

6-3-15

Tax List for the Year 19.....

IN WHOSE NAME ASSESSED	REAL PROPERTY, LANDS, AND TOWN LOTS						PERSONAL PROPERTY	CONSOLIDATED TAXES				No. of Road Dist.	Labor Tax		DISTRICT SCHOOL TAXES			
	Description	Sec. or Lot	Tn. or Blk.	Rng.	Acres	Value	Value	State		County					No. of Dist.	District Tax		Bond Tax	
						$	$	$	c	$	c		$			$	c	$	c

See ① See 1-3-14

① 1953 Ties all gone
See ② See 5

④

⑤

②

See ③ Sec 1-3-14

③A

See ① Sec 5

⑥

⑦

⑥ - Dec 1939 - Bl Dale Re-estab. 1/4 Cor -
1. Hg Row run No. 10 on line
3. Nail 5" Hg 6P. Bro No. 19.0'
5. 5" Hg W. gate Post Bro NW 25.1

⑦ - Dec 1939 - Bl Dale - Re-estab 1/16 Cor -
1. 1¼" ϕ Rod Bro NE 45.8'
3. T.P. Bro NE 48.5'
5. 1¼" ϕ Rod Bro SE 43.3

Set ½ Brick, Pin and Breaking
2. Hg run E. Bro So. 34.0'
4. 4" Cor. Hg. Tree Bro So. 33.7'
6. 1¼" ϕ Rod Bro So 33.0'

Set ½ Brick, Pin and Breaking
2. 3" Hg 6P Bro NE 45.8'
4. TP Bro SE 47.8'
6. Near Cor Cone Weng Bro SW 22.1'

COUNTY LEVY.

General Fund	Mills	
Sinking	"	"
Road	"	"
Bridge	"	"
Reg. B'd	"	"
	"	"
	"	"
	"	"
Total	Mills	

6

_____ County, Nebraska.

PRECINCT TAX	Poll Tax	CITY OR VILLAGE TAX		TOTAL TAX	DELINQUENT TAXES FOR	Advertising Fees	COUNTY TREASURER'S ENTRY OF PAYMENT OF TAXES	No. of Receipt	DATE	BY WHOM PAID	P. O. ADDRESS	Here Write the Word "Paid"
$ c	$	$ c		$ c	$ c	$ c						

(1) 7-31-39 B6 dale - Found large nigger head setting vertical with dry soil around it. No stone under neath. Apparently set for corner. I placed a pointed piece of limestone 6"x8"x4" on east side near base and set a piece of limestone 4"x5"x3" on top of stone. Nigger head covered 6"

1. Hg Rum E. Bro No. 31.0'
2. 24" Maple Bro NW. 40.9'
3. 12" Hg stump cor Post Bro NW. 47.8'
4. Hg rum No. Bro E. 34.5'
5. 3/4" x 30" G.P. Bro SW 46.7'
6. Hg Rum N & Bro W. 29.8'
7. Hg rum W. Bro No. 45.5'?
8. 6" Hg G.P. Bro NW. ~~30~~ 45.6'

(2) 7-31-39 B6 dale - Found large nigger head covered 5' - setting vertical. No stone under neath. I find no record of this stone. Surveyor John Soule used it about 1893. He left poor records and did his surveying contrary to Govt rules. I set 1/2"x 4' G.P. to come near surface.

1. 6" Hg G.P. Bro E. 33.6'
2. 1 1/4" x 30" G.P. Bro E. 33.0'
3. T.P. Bro ESE 37.0'
4. G.P. Bro So (4" Hg) 68.6'
5. 9" Hg G.P. Bro W. 31.9'
6. Fcs run E and W are on line
7. Fc Rum So Bro E. 2'
8. 3/4" x 30" G.P. Bro So. 71.3'
9. 16d in No. Bridge cap NW Cor Bro SW 10.0'

(3A) Aug 1939 - B6 dale - I run a true line from NW Cor of Sec 6-3-15 to SW Cor Sec 1-3-15. Dist was 10,577.1. Prop. dist = 5288.8. Found red nigger head 6"x3"x6" covered about 2'. and 2' about natural soil. Stone claimed to have been raised by state road Engr about 1919 when C was building road by Wm Paul. Soil under stone was loose showing it had been dug. I dug 10 foot dia hole into Nat. soil but found not other evidence. Found stone at 5287.1 ft So of NW Cor of Sec. and 0.7' west of true line. I set 2"x 3' Pipe for cor. with nigger head on north side. Stone on west side of traveled road and well to south of intersection - witness

No
1. T.P. anchor Pole Bro SW. 12.6'
2. 3" Hg End Post Bro SSW 32.4' No
OK
3. B Cor T.P. Bro SW 38.4'
4. 2"x 3' G.P. (5' NW T.P.) Bro SW 41.0' No
No
5. 2"x 3' GP (7' W. Cor P) Bro NW 57.9'
6. 5" Hg C.P. Bro NW 55.5' OK
No
7. B. Cor T.P. Bro NE 60.4'
8. 5" Hg C.P. Bro NE 67.1' OK
No
9. Old T.P. Bro SE 34.7'
10. Stop sign Post Bro WSW 14.6' No
12. B T.P. line run So. Bro W 26.0'

(4) Aug 1939 - B6 dale - I set 1/4 Cor on true line and half way between Sec. corners at 2643.55' So of NW Cor Sec 6. Set 5/8"x 10" Bolt. No E & W. fence on 1/4 line

1. 2"x 3' Pipe Bro W. 33'
2. 4" Hg Fc Post in No & So Fc Bro W. 35.5'
3. 2"x 3' Pipe Bro E 28.0'
4. B. T. P. Bro SE 32.0'
5. B T. P. line Run No & So Bro E 27.4'

(5) Found L.S. Sticking out in E Driveway gate. Set Down: Placed 1/2 Brick under and Bush. on Top.

1. 6 P. Bro NE 17.3' - 2. 10" apple tree Bro NNW. 42.3' 3. 9" Apple tree Bro NW 43.5
4. Fc run W is on line 5. 4" Hg C.P. Bro W. 18.9'

General Fund.....Mills
School " ..... "
Univ'sity " ..... "
.... "
Total.....Mills

7-3-15

Tax List for the Year 19.....

IN WHOSE NAME ASSESSED	REAL PROPERTY, LANDS, AND TOWN LOTS						PERSONAL PROPERTY	CONSOLIDATED TAXES		No. of Road Dist.	Labor Tax	DISTRICT SCHOOL TAXES		
	Description	Sec. or Lot	Tn. or Blk.	Rng.	Acres	Value	Value	State	County			No. of Dist.	District Tax	Bond Tax
						$	$	$ c	$ c		$		$ c	$ c
See (3) Sec 1-3-14							See (6) See 6	See (7) See 6				See (1) See 5		
(4)												See (1) Sec 8		
(5)														
	Adams				36.41 chs = 2403.1			Adams	40.29 = 2659.14'			(1) - See (4) Sec 8		
(3) (3A) (3C)	Adams				76.70 =	(2)	5062.2							
								(2A) (2B)						

LEVY.
.....Mills
.....
.....
.....
.....
.....
.....
.....
Total.....Mills

.....County, Nebraska.

Poll Tax	City or Village Tax		TOTAL TAX	DELINQUENT TAXES FOR		COUNTY TREASURER'S ENTRY OF PAYMENT OF TAXES				
					Advertising Fees	No. of Receipt	Date	By Whom Paid	P. O. Address	Here Write the Word "Paid"
c $	$ c	$ c	$ c	$ c	$ c					

(1) R. O. Adams Survey 1932 — Found orignal govt corner stone - Set a 1" iron pipe and Deposit a marked Brick, from which — An ash tree bears NW, 36.6 ft. A Boxelder tree in fence corner bears N.E. 41.4 feet. West gate post bears S E, 45.9 feet. Set 1" iron pipes for witness corners N 45° E and N 45° W, 46.7 feet distant

(2) R. O. Adams Survey 1932 — Restore 1/4 Sec. Cor. Set 1" iron pipe with marked brick. from which the NW cor. of side walk bears S.E. 33.8 feet. A Tel. Pole bears SW. 35.2 ft. A Tel. Pole bears NW. 24.2 ft. A Maple tree bears N E, 66.3 feet, A Boxelder bears N59.7 ft.

(3) R. O. Adams Survey 1932 — Found limestone for orgenal corner. Set 1" iron pipe with marked brick from which the east post of north handrail of wooden Bridge bears NW 29 ft. The east post of south handrail of wooden Bridge bears S W 24.5 ft. The west post on the south handrail of wooden bridge bears S E, 28.1 ft. A corner post stands north 34.8 ft. Set 1" iron pipes N 45° E and N 45° W 46.7 ft.

(2A) 1938 - Additional ties for Adams Cor. - 1. SW Cor. Sidewalk Brs N N E. 29.9'
2. 5" Red Cedar tree Brs S E 29.1' 3. 8" Maple Bears S S W 48.7'

(3A) - 1934 - Adams ties destroyed by road work - Cor covered 4'. New ties.
1) Cor S. E. concrete mng Brs S W 32.3 2. Cor N E concrete mng Brs N W 32.1'
3. E end of Bridge floor Brs W. 30.5' 4. End guard rail Post Brs N.E. 18.4'
5. Nept to end guard rail Post Brs N E 13.35'

(4) Aug 1939 - BC Hale. Re established 1/4 Cor. Found small pc. L.S near Mat soil at point where corner was set. Set cor. in true line Set. Sec. corner halfway at 2645.3' top of Sec. Cor. Set 2"X 3' G.P. with piece L.S beside.
1. 5" Hy B.P. Brs W S W 13.2' 2. 42" Honey Locust tree Brs. W 27.7'
3. 2" x 3' Pipe Brs W 33' 4. Fc nuts West Brs So. 2.0'
5. B T.P. Brs N W 39.2' 6. B. T.P. line No & So Brs W. 18.5'
7. 24" Elm tree Brs S E 74.5' 8. N W Cor. N E Conc. Wing Brs S E 60.1'
9. N E. Cor. Conc. Pipe Brs S S W 53.0'

(5) - Sept 1 - 1939 - BC Hale - Set 1/16 Cor on true line @ 1322.6' So of 1/4 Cor. Set 2" x 3' Pipe - out 6"
1. No. and So. fences Brs E. 6.0 2. W. R.R. State Post Brs N N W 34.6'
3. E - R R State Post and B.P. Brs N N E 25.8'

(3B) Add ties 1939 - 1. North Mail & R.R. Post Fc So - S S W 29.5' 2. So Guard rail Post S W 43.5'
3. 8" R C T P S E 48.6'

(2B) State ties 1947 - Sta 192 + 74.0 - 1/2" rebar - Cover 3" - 1" Pipe all Cor.
1. x on Conc. Headwall N E 31.2' 2. Top R.O.W. Marker No. 40.1'
3. x on Conc. Inlet N W 29.1 4. x Top conc. inlet S W 29.5'

STATE LEVY.
General Fund..................Mills
School " .... "
Univ'sity " .... "
.... "
Total............Mills

8-3-15

Tax List for the Year 19........

IN WHOSE NAME ASSESSED	REAL PROPERTY, LANDS, AND TOWN LOTS						PERSONAL PROPERTY	CONSOLIDATED TAXES		No. of Road Dist.	Labor Tax		DISTRICT SCHOOL TAXES		
	Description	Sec. or Lot	Tn. or Blk.	Rng.	Acres	Value	Value	State	County				No. of Dist.	District Tax	Bond Tax
						$	$	$ c	$ c		$			$ c	$ c

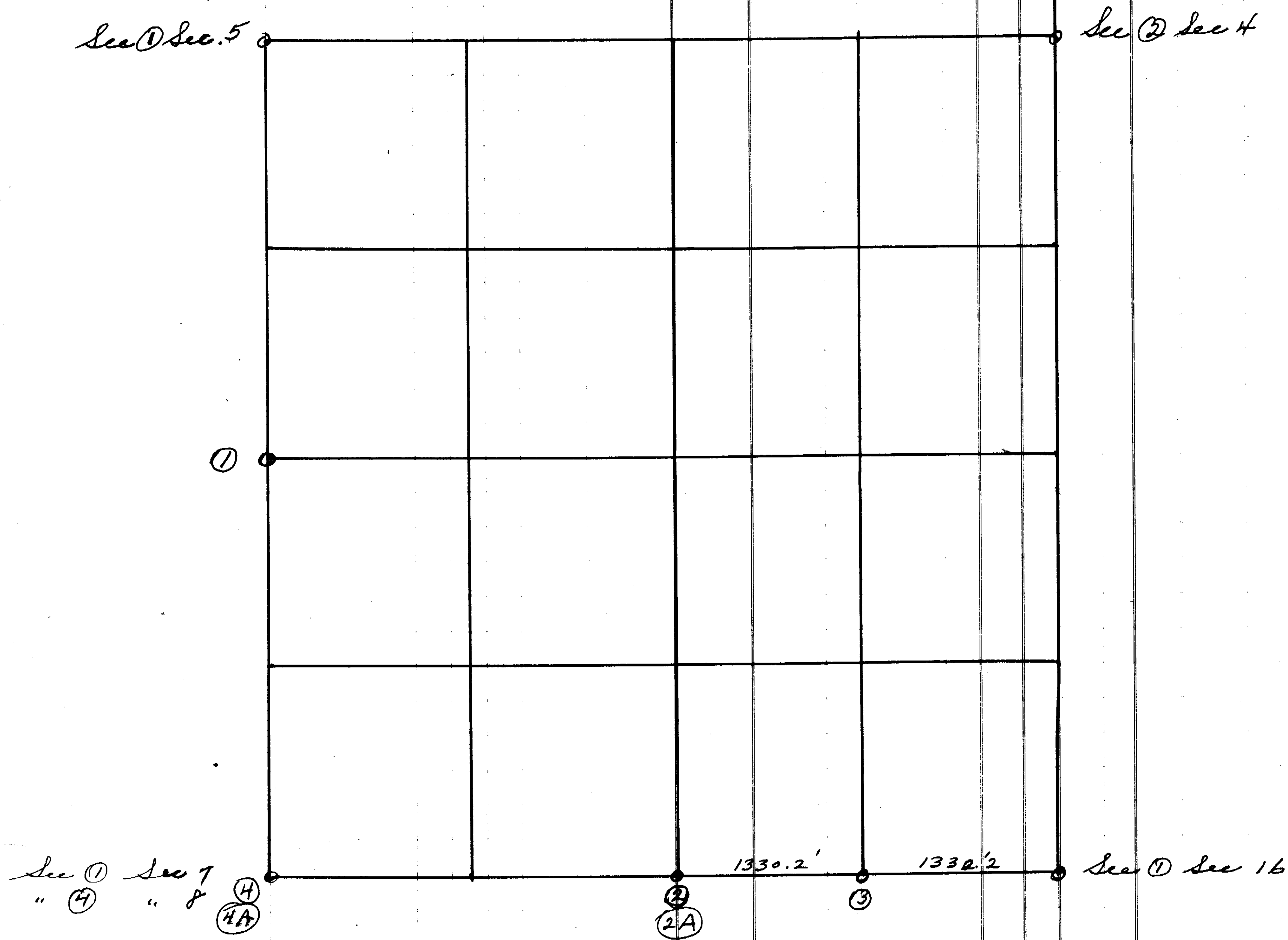

COUNTY LEVY.
General Fund..... Mills
Sinking " ..... "
Road " ..... "
Bridge " ..... "
Reg. B'd " ..... "
..... " ..... "
..... " ..... "
Total..... Mills

_____ County, Nebraska.

Precinct Tax	Poll Tax	City or Village Tax		Total Tax	Delinquent Taxes For	Advertising Fees	No. of Receipt	Date	By Whom Paid	P. O. Address
$ c	$	$ c	$ c	$ c	$ c	$ c				

(1) Dec 1939 - BB Dale - Found L. S. Covered 3' - Set ½ Brick and Pin on Top.
1. 6" Hg C.P. of Fc run So. Bro E. 8.8'
2. 4" Hg C.P. of Fc run No. Bro W No 11.8'
3. Hgo run E + W are on line
4. Hg low run No Bro W 11.5'
5. 20" V Boy Elder Bro NW 16.2'

(2) Jan 1943 - BB Dale - Found L.S. in & of Rd - Covered 10" - Mr. Geo Timmerman who has lived on S E ¼ Sec 8 for many years said stone was 31' from corner post and on line with Hg No. This proved to be so. I set a brick vertical over stone
1. Hg Run No in on line
2. Hg run So. Bro E. 4.0'
3. RC Tall Fc. Post Bro So. 26.0'
4. 1½" X 3' Pipe Bro So. 45.0'
5. 1½" X 3' Pipe Bro No. 45.0'
6. 6" Hg C.P. Bro No. 30.9'
7. 12" R & TP Bro NE. 44.1'

(3) Jan 1943 B.B. Dale - I set this ¼16 cor at mid-point and on line between ¼ cor and Sec This corner was previously set but was covered many feet deep by St. Hy channel and road change in 1920. Geo Timmerman who has lived and owned farm on north end of road claims the ¼16 Fc running No is on line. My measurement agrees with his state I drove 1¼" X 16" Pipe for corner.
1. Fc run No. in on line
2. Fc run So. Bro East 7.0'
3. New Corner 6 me. Cul. Post Bro S E 22.5
4. 10" Hg C.P. Bro S S E 29.1'
5. 1½" Pipe Bro S S E on Fc 42.9'
6. 1½" Pipe Bro No on W. side of Fc - 6o..
7. E. end guard rail Post Bro SW 29.0'
8. P. Pole Bro S S E. 34.5'

(4) - Jan 1943 BB Dale - All Adams ties gone except ash tree. Because of another ash stump standing near by it was hard to find corner. Found Adams Pipe - Covered 6" - I placed ½ Brick on top.
1. 1½" X 3' Pipe Bro So. on east side of Fc 50.0'
2. Fc run So. Bro W. 1.0'
3. Row of Hg stumps run So. Bro W. 2.0'
4. 5" Hg C.P. Bro. So. 31.5'
5. 5" Hg Post - (2nd Post So of C.P.) Bro So 51.4'
6. 8" Boy elder Bro NW 50.6'
7. 16" Ash Bro NW 36.0'
8. 10" Boy elder Bro No. little W. 29.8'
9. ¼ Cor Hg Stub - Bro NE. 37.8'
10. Hg 100 run No. Bro E. 30.0'
11. 2" X 30" Pipe near F.C. Bro NNE 52.0'
12. 1½" X 30" Pipe (3' E of 8" Box elder) Bro NW
13. 1" X 3' Heavy Pipe Bro S S E (in line with dead tree) 52.3'

(4A) - State ties 1947 - Sta 245 + 70.8 - ½" rebar - 4" Cover
1. Top R of W marker No 63.0
2. Top R of W. Marker No 43.1'
3. " " " So 37.15
4. " " " " So. 52.15'

(4A) - State ties 1947 - Sta 219 + 35.5 - ½" Rebar - 4" cover - Drove 1" Pipe + Brick - 4" c
1. Nail in 12" Stump NE 71.8'
2. Top R.O.W. Marker No 36.55'
3. Nail in Power Pole SW 74.8'
4. Top " " So 43.6'

E LEVY.
1.....Mills
..... "
..... "
..... "
Total.....Mills

9-3-15

Tax List for the Year 19.....

HOSE NAME ASSESSED	REAL PROPERTY, LANDS, AND TOWN LOTS						PERSONAL PROPERTY	CONSOLIDATED TAXES				No. of Road Dist.	Labor Tax	DISTRICT SCHOOL TAXES			
	Description	Sec. or Lot	Tn. or Blk.	Rng.	Acres	Value	Value	State		County				No. of Dist.	District Tax		Bond Tax	
						$	$	$	c	$	c		$		$	c	$	c

See (1) See 4

See (2) See 4

See (2) See 3

1330.3

1330.3'

1331.5'

1331.5'

See (1) See 16

See (2) See 16

See (2) See 10

(2)

(1)

(14)

COUNTY LEVY.

General Fund		Mills
Sinking	"	"
Road	"	"
Bridge	"	"
Reg. B'd	"	"
	"	"
	"	"
	"	"
Total		Mills

_____ County, Nebraska.

Precinct Tax	Poll Tax	City or Village Tax		Total Tax	Delinquent Taxes For	Advertising Fees	No. of Receipt	Date	By Whom Paid	P. O. Address	Here Write the Word "Paid"
$ c	$	$ c	$ c	$ c	$ c	$ c					

(1) - Jan. 1943 - BC Dale - Found L.S. covered 54" in ℄ of Road - I set 2" gas pipe on top of stone to come near surface and
1. 5" Hg C.P. Bro No. 28.5' — 1- 3/4" x 15" pipe in top of 1½" Pipe
3. Nail set for State B.M. in 6" Leanny Box elder Bro No 40.6' — 2. 1¼" C.P. Bro No. 40.0' (on West side fence.
5. 3" Hg C.P. Bro So. 30.5' — 4. Mear corner 6 acc. Cut. Post Bro W & SW 30.0'
7. 1½" Pipe Bro So. 40.0' — 6. R C T P. Bro E & N E 61.2'
9. Fc run So. is on line — F. Fc Run No. Bro East 12"

(2) - Jan 1943 - BC Dale - Found L.S. covered 8" near ℄ of Road. I set Pc. of Brass Vert. on top of Stone
I find no record of this Stone but Mr. Griffiths, who has owned land north of this line claims survey was made by Co. Surveyor Mc & Hoy and his brother about 1885.
Found Stone 1329.9' West of ¼ cor. and 1 ft north of my line connecting ¼ and Sec. corner
(Proportionate measurement for location of corner is 1329.05')
1. 1½" Pipe Bro No. on W. side Fc - 45.0' — 2. 1½" Pipe Bro So on ℄ of Fc 50.0'
3. 12" R C T P. Bro W N W 59.9' — 4. Fc run No. Bro E. 0.5'
5. Old Fc run So. is on line. — 6. Old Hg row run E. Bro No 32.0'
7. 5" Hg C.P. Bro So. 28.4' — 8. 3" Hg C.P. Bro No. 27.3'

(1A) Statelties 1947 - Sta 299 + 07.0 3/4" Rebar cover 4"
1. Top. R. of W. Marker No 50.2 — 2. Top R of W. Marker No 40.45
3. Top 2" Pipe So 40.1' — 4. Top R of W marker So 59.65
5. ⊗ N E Cor Hdwll S W 35.4'

STATE LEVY.	
General Fund	Mills
School "	"
Univ'sity "	"
	"
Total	Mills

10-3-15

Tax List for the Year 19....

IN WHOSE NAME ASSESSED	REAL PROPERTY, LANDS, AND TOWN LOTS					PERSONAL PROPERTY	CONSOLIDATED TAXES		No. of Road Dist.	Labor Tax		DISTRICT SCHOOL TAXES		
	Description	Sec. or Lot	Tn. or Blk.	Rng.	Acres	Value	Value	State	County			No. of Dist.	District Tax	Bond Tax
						$	$	$ c	$ c		$		$ c	$ c
See ③ Sec 3											See ③ Sec 2			

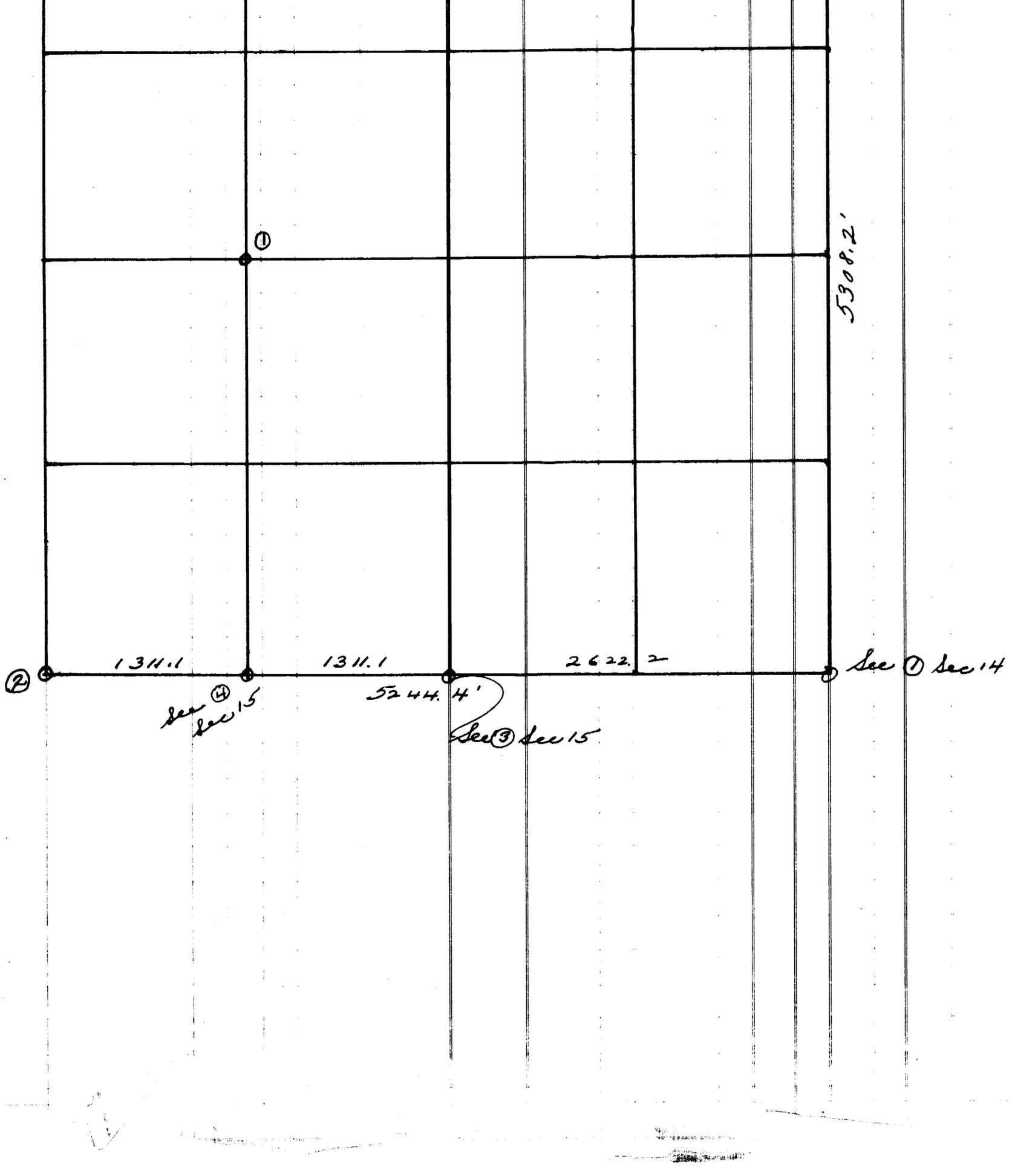

COUNTY LEVY.
General Fund.....Mills
Sinking " ..... "
Road " ..... "
Bridge " ..... "
Reg. B'd " ..... "
..... " ..... "
..... " ..... "
..... " ..... "
Total.....Mills

_____ County, Nebraska.

Precinct Tax	Poll Tax	City or Village Tax		Total Tax	Delinquent Taxes For	Advertising Fees	No. of Receipt	Date	By Whom Paid	P. O. Address	Here Write the Word "Paid"
$ c	$	$ c	$ c	$ c	$ c	$ c					

(1) Jan 1943 - B.C. Dale - Found Stone with + on top (See old survey record) for 1/16 cor. Stone covered 6" and stands N & about 1' of Present corner Post.

(2) Jan 1943 - B.C. Dale - I did a lot of work to establish this corner. I chained east from the 1/4 corner on South Side of 9-3-15 to the S.W Cor of 12-3-15. I also chained east and west of this line. The miles on So. side of Sec 8 and 9 overran about 35.0' per mile. The miles on the south side of 10 and 11 - overran about 22.0' per mile. The west 1/2 mile on the south side of Sec 12 - overruns 5.0'. I had previously chained from NW Cor of Sec 3-3-15 to the SW Cor of Sec 15-3-15. I also produced a line (over) from the stones set by Ernsteads for the SW Cor of Sec 15-3-15 and the SW cor of the south 120 acre tract (See Book "6" Pg 361) and measured line. Stone set for SW Cor. of No. 120 Ac tract was reported gone but fence was claimed to be on line. My line over the 2 south stones falls in west road ditch on this fence line. Note Ernsteads method of setting corners - the line on West side of Sec 15-3-15 was made 80.27 chs long but the lines on the north and south side of west half of Sec 15-3-15 were made equal to short distances. No proportionate measurements were apparently made. My measurement agrees fairly close with Ernsteads but line falls 8.8' east of where I set corner. I found the 1/16 corner set for SW cor SE1/4 SE1/4 of Sec 9-3-15 at a point 1331.5 ft east of the 1/4 corner. (See Book "6" Page 113). I set corner at 2663.0' or double this distance and on line with 1/4 cor and 1/16 cor produced. I dug a large hole at the point where Ernsteads line falls and also where stone was located. I digging I found a piece of stone about 6"x6"x5" which may have been the bottom piece from the Ernstead stone. It was setting well down in the blue clay sub-soil and almost exactly at Ernsteads distance from South but more than 10 feet west of his line. I set 1 1/4"x30" Pipe on top. Pipe is 3.2' So and 2.8' West of the corner I set. I drove a 1/2"x18" Pipe for corner.

1. 6" Hy GP Bro NW 44.6' 2. 1 1/2"x3' Pipe at So. end Hy saw Bro N NW 59.5. 3. Hy saw stps run W. Bro No. 39.7'
4. Fc run W. Bro No. 37.3' 5. 6" Hy GP Bro N E 60.1' 6. 12" R & T P Bro N E. 62.0'
7. 1 1/4" x 3' Pipe in Hy row Bro N N E 73.2' 8. Hy row run No. Bro E. 52.0' 9. 6" Hy GP Bro S E 53.0
10. 1 1/2" x 30" Pipe Bro S E 60.1' 11. 8" R & T P Bro SE 61.1 12. Fc run W. Bro. So. 25.0'
13. Hy row ? run W. Bro So. 33.7' 14. P.P. Bro SW 27.8' 15. 8" Hy G.P. Bro SW 32.
16. 9" Hy So. State Post Bro S & W 44.7' 17. 2"x30" Pipe Bro S & W 46.8 18. Fc run So. Bro. W 2.
19. Old Hy row stumps run So. Br. W 83.0' 20. Hy row run No. Bro W. 26.3'

(2A) State ties 1947 - Sta 325+70.2 - 3/4"
1. x on S E cor Hdwd N E 52.3 Re bar - Cover 4'
3. Top 2" Gas P. N E 58.6 2. x on S E Cor Hdwd N E 38.6
5. Top R of W. Marker S E 54.7' 4. Top R of W. marker S W. 48.45

STATE LEVY.	
General Fund	Mills
School "	"
Univ'sity "	"
....	"
Total	Mills

11-3-15

Tax List for the Year 19........

IN WHOSE NAME ASSESSED	REAL PROPERTY, LANDS, AND TOWN LOTS						PERSONAL PROPERTY	CONSOLIDATED TAXES		No. of Road Dist.	Labor Tax		DISTRICT SCHOOL TAXES		
	Description	Sec. or Lot	Tn. or Blk.	Rng.	Acres	Value	Value	State	County				No. of Dist.	District Tax	Bond Tax
						$	$	$ c	$ c		$			$ c	$ c

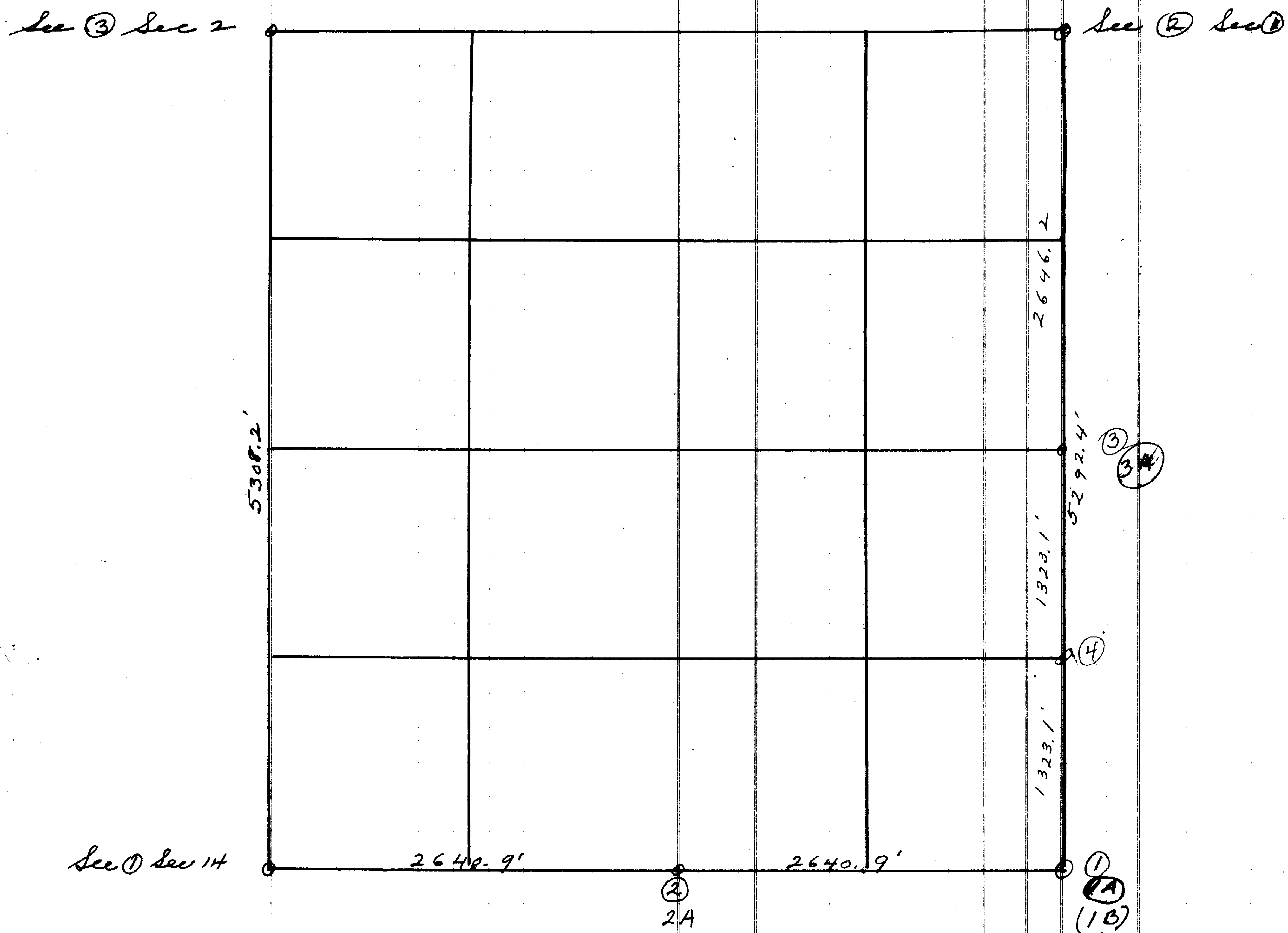

COUNTY LEVY.	
General Fund	Mills
Sinking "	"
Road "	"
Bridge "	"
Reg. B'd "	"
" "	"
" "	"
" "	"
Total	Mills

_____ County, Nebraska.

PRECINCT TAX	Poll Tax	CITY OR VILLAGE TAX		TOTAL TAX	DELINQUENT TAXES FOR	Advertising Fees	COUNTY TREASURER'S ENTRY OF PAYMENT OF TAXES: No. of Receipt	DATE	BY WHOM PAID	P. O. ADDRESS	Here Write the Word "Paid"
$ c	$	$ c	$ c	$ c	$ c	$ c					

(1) Shilduck survey Aug 1922. Book 1 - Page 87:— Stone from which a phone pole bears N E, 38 ft. also a phone pole bears S E 39 ft. (I, B C Dale located this stone in 1925 for Power line. This stone is about 4 feet deep having been covered by St Hy Road Work in 1919.)

(1A) - Jan. 1943 - B. C. Dale - L.S covered 3' - Post on top. I placed a 1½" x 30" pipe on top of stone.

1. 12" R.C.T.P Bro N E 38.8'
2. 1½" x 30" DP in Fc Bro N N E. 50.5'
3. Steel Post fc. row south Bro East 31.3'
4. Nail in Top 9" Hg. 6. P. Bro S E 41.0'
5. 2" x 3' Pipe near fc. Bro S S E 40.6'
6. P. Pole Bro S W 40.1'
7. W. Fc. run No. Bro West 27.4'
8. 5" Hg. 6. P. Bro N W 39.1'
9. 1½" x 30" Pipe in Fc Bro N N W 53.5'

(2) - Jan 1943 - B C Dale - I set ¼ corner at mid point and on line between Sec. corners. Bill Martin claims ¼ Fcs no. and So. are on line and that original corner was 33.0' north of a row of cottonwood trees on South side of road. My measurement agrees with fence line but corner falls south of line of old cottonwood trees, long ago removed. I drove a 5/8" x 10" Bolt for corner.

1. Fcs run No. and So. are on line.
2. 1¼" x 30" Pipe Bro No. on east side Fc - 50'
3. 1½" x 3' Pipe Bro So. in Fc. 45.0'
4. So. P.P. of A Frame. P. Pole line Bro S S W 31.3'
5. 3" Walnut Tree Bro So. 40.2'
6. 6" Hg 6. P. Bro No. 29.7'

(3) 4-7-47 - B C Dale - Reset ¼ Cor on true line and half of dist. Drove 1¼" x 20" G.P for corner

1. 7" Fir tree S W 36.1'
2. End 6" Hg. Post W N W 11.2'
3. T.P. Brace Post N W 10.9'
4. T.P. N E 42.6'

(4) Set 1/16 cor at 1323.1 on true line - Drove 3/4" x 24" Pipe

1. 6.P Bro ⅜ S E 21.4'
2. Fc run W. Bro No 4.0'
3. 6" Hg 6.P Bro W. N W. 23.3'
4. So G.P. Bro S E 25.9'

(3A) Add. Ties Aug 1952 1. Grape row Fc. Run W. Bro No. 2.0'

2. Div. Fc. W. Bro So. 9.0'
3. End 3" Post Brs W. & W. 18.5'

(1B) State ties 1947 - Sta 430 + 93.3 3/4" Bar. cover 4"

1. X on S W Conc. Hdwl N E. 64.5
2. Top R of W marker N N E 52.0'
3. Top R of W. marker N W 64.1'
4. X on S E Cor Hdwl - N E 63.1'

(2A) - State ties Sta 404 + 54.1 - 1947 - (Bolt with 2 - 1" Nuts) - 3/4" Rebar cover 4"

1. R. of W. Marker No 48.8'
2. R of W Marker So 41.2'
3. R of W Marker So 46.2'

STATE LEVY.
General Fund.....Mills
School " ..... "
Univ'sity " ..... "
.... "
Total.....Mills

12-3-15

Tax List for the Year 19.....

IN WHOSE NAME ASSESSED	REAL PROPERTY, LANDS, AND TOWN LOTS						PERSONAL PROPERTY	CONSOLIDATED TAXES		No. of Road Dist.	Labor Tax	DISTRICT SCHOOL TAXES		
	Description	Sec. or Lot	Tn. or Blk.	Rng.	Acres	Value	Value	State	County			No. of Dist.	District Tax	Bond Tax
						$	$	$ c	$ c		$		$ c	$ c

See (2) See 1 — See (3) See 1 — See 1 (11) See 6-3-16

See (3) See 11 — (5) — See (6) See 7-3-16

See (4) See 11

See (1) See 11 — 1781.9 — 2176.9' — 2650.9' — 395 — 474' — (3) (2) (4) 4A — (7) (1A)

Elm St 70' 300' — Main St 45'

COUNTY LEVY.	
General Fund	Mills
Sinking "	"
Road "	"
Bridge "	"
Reg. B'd "	"
..... "	"
..... "	"
..... "	"
Total	Mills

_____ County, Nebraska.

Precinct Tax	Poll Tax	City or Village Tax		Total Tax	Delinquent Taxes For	Advertising Fees	No. of Receipt	Date	By Whom Paid	P. O. Address	Here Write the Word "Paid"
$ c	$	$ c	$ c	$ c	$ c	$ c					

(1) B.C. Dale - Sept 1939 - Re established Sec. Cor. on true line at 5301.4' south of Sec Cor N ¼ Cor Sec 12. Drove 1¼" X 2' Pipe with - 2"x7" Pipe on top.

1. S W Cor Conc. Hdwl Bro N M E 45.2'
2. 12" R & T P Bro M E 41.2'
3. 5" Hg C.P. Bro N E. 45.5'
4. 2" X 3' P. - 4' E. C.P. - Bro N E 47.8'
5. Top ℄ 24" C.M.P. Culv Bro E N E 38.9'
6. Top ℄ 24" C.M.P. Culv Bro E S E 38.9'
7. 2" X 3' Pipe - 5' E. C.P. Bro S E 42.8' - 8. 14" P.P. Bro S E 45.0
9. 3" Hg C.P. Bro S E 38.5'
10. 10" R & T P Bro S S E 64.5'
11. 8" Apple tree Bro S W 103.0'

(2) Jan 1943 B.C. Dale - Found Gas Pipe set by Relf - See Book 1 - Page 27. Pipe covered 24" I placed 2" X 30" Pipe over old pipe and drove down to below road surface. Stone was set 25 ft. east of west side of Main street.

1. Mear Cor. Conc. Block Air Serve stand Bro N W 44.6'
2. Shelly 2½" Pipe Sign Bro N W 43.8'
3. S E Cor of S.E. Brick Post of Feeling Sta. Bro N W 60.3'
4. S W Cor of Stucco Post of Lewis Filling Sta. Bro N E 75.0'
5. 12" R & T P Bro N W 39.0'
6. 12" P. Pole Bro S S W 22.0'
7. N E Cor. Conc. Blk Foundation of House Bro S W 55.2'
8. 16" Elm Tree Bro W S W 29.1'
9. Top of Fire Hydrant Bro N W 45.3'
10. West edge of side walk on west side of main St. Bro W 27.0'

(3) Jan 1943 - B.C. Dale - Cor. claimed to have been removed about 1919 in tearing out old Conc. Walk according to Mr. Lewis who lives just So. of cor. New walk built over location. I measured So. 33 from sidewalk cor. and claimed to be on line and under conc. crossing 2 found spells from old line stone. (See Relf's survey Book 6 Page 413). I cut + in crossing - 32.8 So. of Sidewalk corners and 6' East of west edge of crossing - Stone set for W. side Elm St. I set cor on line with Sec. Cor and (2)

1. W. edge Crossing Bro W. 0.6'
2. Inside Cor. Conc. Walk Bro No. 32.8'
3. Top ℄ Fire Hydrant Bro N N E 37.5'
4. 20" Elm tree Bro N N E 37.2'
5. 16" Maple Tree Bro N N W. 42.9'
6. 18" P. Pole Bro S S E 21.3'
7. C.P. Bro So. 22.5'
8. Roof trees run E & W. Bro S S 25.2'
9. ½" X 30" Pipe Bro So. near Fc - 33.0'

(4) - Jan 1943 - B.C. Dale - This corner claimed to be standing but is covered with about 12 foot road fill set corner by Producing line from 3 corners West and measuring east 474' from (2). Drove ⅝" X 18" Rod for corner.

1. 1¼" X 3' Pipe Bro So on east side Fc - 57.7'
2. Nail in Top 5" Hg Post - 2nd Post So. of C.P. - Bro So 49.9'
3. Hg and Fc run So. are on line
4. P. Pole Bro S W. 45.4'
5. 12" R & T P. Bro N E. 38.2'
6. Fc run No. short distance is on line

(5) - 4-24-47 - I established center of sec. by running lines connecting 4 - ¼ corners and set cor. at intersection of these lines. Cor is marked by 1½" Pipe 4' long on east bank of road - N W of Bauers house.

(1A) - ~~State ties~~ 1947 - Sta 484 + 02.3
(2) Mear Cor Conc. Hdwl N N E 85.4'
4. Top 2" Gas Pipe S E 42.7'
(4A) State ties 1947 Sta 457+38.
(2) X on N & Cor. Conc Hdwl S W 60.4
1. Nail in T.P. N E 41.55
3. U. S. B.M. Cap S E 67.4'
1. Top R.O.W Marker No. 392
3. Top R.O.W " So 40.7'

STATE LEVY.

General Fund.....Mills
School " ..... "
Univ'sity " ..... "
..... "
Total.....Mills

13-3-15

Tax List for the Year 19.....

IN WHOSE NAME ASSESSED	REAL PROPERTY, LANDS, AND TOWN LOTS						PERSONAL PROPERTY	CONSOLIDATED TAXES		No. of Road Dist.	Labor Tax	DISTRICT SCHOOL TAXES		
	Description	Sec. or Lot	Tn. or Blk.	Rng.	Acres	Value	Value	State	County			No. of Dist.	District Tax	Bond Tax
						$	$	$ c	$ c		$		$ c	$ c
See (1) (1A) See 11	1781.9' 2650.9'				See (3) See 12 395'	See (2) See 12 474'	See (4) See 12							
											See (1) See 12			

(2)

(1) (1A)

COUNTY LEVY.	
General Fund	Mills
Sinking "	"
Road "	"
Bridge "	"
Reg. B'd "	"
..... "	"
..... "	"
..... "	"
Total	Mills

_____ County, Nebraska.

Precinct Tax $	c	Poll Tax $	City or Village Tax $	c		TOTAL TAX $	c	DELINQUENT TAXES FOR $	c	Advertising Fees $	c	COUNTY TREASURER'S ENTRY OF PAYMENT OF TAXES — No. of Receipt	Date	By Whom Paid	P. O. Address	Here Write the Word "Paid"
	(1)		1936 - Large G.L.O. setting No. and So. Buried 4½ ft. - 0 drove 2"x24" iron pipe 3" below surface overstone.													
			1. D. Pole Bro N.W. 33.5									2. Steel Post 3' long Bro N W 48.3'				
			3. C.P. Bro N E 38.0'									4. C.P on old sign Bro N E 38.7' (Zone 1939)				
			5. T.P. Bro N E 41.1 (Zone 1939)									6. 1"x3' G. Pipe Bro S E 45.8' - (Zone 1939) East of C.P.				
			7. C.P Bro S E 44.7									8. D. Pole Bro S E 45.0				
			9. 4' Pc W steel Post Bro S W 47.8													
			Add. Trees Sept 1939 - 1. 12" R.C. TP Bro N E 37.4'													
			2. 7" T.P. Bro N E 38.6' 3. 2"x3' Pipe - 6' E. of CP Bro N E 41.5'													
			4. 2"x3' Pipe 4' - E.C.P. - Bro S E 47.3' 5. 9" TP Stay Pole Bro S E 44.9'													
	(2)		- Sept 1939 BB Dale - Reestablish ¼ Cor on tree line - 7952.1' So of N E Cor of Sec 12-3-15 - Drove 1"x12" Shaft Cover 5" - Set 1"x2" Stakes No side													
			1. 2"x3' DP. Bro E. 33'									2. End Post Fence No Bro E. 24.4'				
			3. 6" Hg C.P. Bro E S E 27.3'									4. 10" R C T P Bro E S E 26.3'				
			5 Fence E. Bro So 2.5'									6. 2"x3' Pipe Bro W. 33'				
			7. 10" Hg C.P. Bro W. 29.8'													
	(1A)		May 1954 - BB Dale - Pipe covered 12" - add ties													
			1. R.R. T.P. S E 44.5'									2. R C T P N E 37.9'				
			3. P. pole S W 45.3'													

STATE LEVY.	
General Fund	Mills
School "	"
Univ'sity "	"
	"
Total	Mills

14-3-15

Tax List for the Year 19....

IN WHOSE NAME ASSESSED	REAL PROPERTY, LANDS, AND TOWN LOTS						PERSONAL PROPERTY	CONSOLIDATED TAXES		No. of Road Dist.	Labor Tax		DISTRICT SCHOOL TAXES		
	Description	Sec. or Lot	Tn. or Blk.	Rng.	Acres	Value	Value	State	County				No. of Dist.	District Tax	Bond Tax
						$	$	$ c	$ c		$			$ c	$ c
(1) (1A)	2640.9'						See (2)	See 11	2640.9'			See	(1)	See 11	
(2) (2A)															

COUNTY LEVY.	
General Fund	Mills
Sinking "	"
Road "	"
Bridge "	"
Reg. B'd "	"
..... "	"
..... "	"
..... "	"
Total	Mills

_____ County, Nebraska.

Precinct Tax	Poll Tax	City or Village Tax		Total Tax	Delinquent Taxes For	Advertising Fees	No. of Receipt	Date	By Whom Paid	P. O. Address	Here Write the Word "Paid"
$ c	$	$ c	$ c	$ c	$ c	$ c					

(1) - Jan 1943 - BC Dale - I reestablished Sec cor. by Prop-Portionate Measurement 4 ways.
Set corner 10.646 25' So of NE6 of 3-3-15 and 5244.4' East of the SW cor of Sec 10-3-15
Drove a 1½" x 30" Pipe for corner in ex cavated hole.
1. 6" Hg C.P. Bro NW 36.2' 2. 18" Hg tree Bro NNW 49.1'
3. 1½" Pipe near Fc. Bro NNW 53.9' 4. 10" R C.T.P. Bro NE. 41.3'
5 Hg row sum So. Bro E. 33.0' 6. 4" Hg C.P. Bro S E. 43.0'
7 1½" Pipe near Fc Bro S S E 58.1' 8. Hg row sum E. and W. Bro So. 30.4'
9. E. Pole of A frame Power Poles Bro S SW 58.5' 10. Hg row stumps sum So. Bro W. 26.3'
Mem ties after St Hy Construction
1. Iron Bar NE 54.5 2. Iron Bar NW 53.9'
3. Iron Bar SW 49.3' 4 Iron Bar SE 61.8'

(2) 1 - 1948 - BC Dale - Set Sec. cor By Prop. Meas 4 ways. Drive 1" x 12" Pipe
1. 24" Walnut W NW 2. 8" Hg tree Post N E 49.8'
3. 8" Elm E N E 56.2' 4 10" Ash S E 40.8'
5. Hg line W and Stumps sw E. Bro No. 33.0'

(2A) State ties 1951 Sta 318+15 - Re Bar - PI in Sec Cor. (Note this Cor may be ~~south~~ (only Cor about 3.3 Bo) (Sta 318+10.7) of above Cor)
1. Nail in P.P. NW 52.55 2. Nail in tree N E 54.5
3. Nail Top Bor. C. P SW. 51.4 4. Nail in P.P. S E 62.0'

(1A) - State ties 1951 - Sta 371. No 1 So 20.7 - Re Bar. (P.O.T.) - Sta 2 W - 378+13.5'
1. Top Blade R.O.W Marker NW. 53.9' 2. Top Blade R.O.W. Marker N. E. 54.5'
3 Top " " " SW 49.3. 4 " " " " S E 61.8'

STATE LEVY.	
General Fund	Mills
School "	"
Univ'sity "	"
	"
Total	Mills

15-3-15

Tax List for the Year 19....

IN WHOSE NAME ASSESSED	REAL PROPERTY, LANDS, AND TOWN LOTS						PERSONAL PROPERTY	CONSOLIDATED TAXES			No. of Road Dist.	Labor Tax	DISTRICT SCHOOL TAXES		
	Description	Sec. or Lot	Tn. or Blk.	Rng.	Acres	Value	Value	State		County			No. of Dist.	District Tax	Bond Tax
						$	$	$	c	$	c		$				
	See (2) See 10												See (1) See 14		
		(4)					5244.4	(3)							
						1311.1									
						1311.1									
										2622.2					
(2)															
	Dala 1904.5' Grinstead 1926.6'														
(1)													See (2) See 4		

COUNTY LEVY.	
General Fund	Mills
Sinking "	"
Road "	"
Bridge "	"
Reg. B'd "	"
..... "	"
..... "	"
..... "	"
Total	Mills

_____ County, Nebraska.

PRECINCT TAX	Poll Tax	CITY OR VILLAGE TAX		TOTAL TAX	DELINQUENT TAXES FOR				COUNTY TREASURER'S ENTRY OF PAYMENT OF TAXES				
								Advertising Fees	No. of Receipt	DATE	BY WHOM PAID	P. O. ADDRESS	Here Write the Word "Paid"
$ c	$	$ c	$ c	$ c	$ c	$ c	$ c	$ c					

(1) — 6x6 Stone Muddy center school- Found L.S even with surface. - L.S 8"x4"x6" I set it down 18" in 1937. Placed brick bat underneath. Set 2 Bricks on top of L.S. and 2 flat ones on top standing Bricks. Witness. Cal Extended 8'

1. Top & W. end 36" C.M.P. Bro N W 26.0' - 2. Top & E end 36" C.M.P. Bro N E ~~27.8~~ 35'
3. Top & E. end 18" C.M.P. Bro S E 25.4' - 4. Top & W end 18" C.M.P. " S W 26.8'
5. 6" Hg C.P. Bro S E 33.4' — 6. Hg Cor. Bro S E 39.0'
7. So Hg run E. Bro So. 30.6' — 8. E Hg run So. Bro E 22.8'
9. No 24" Maple tree 3 Bro S E 58½' — 10. Hg Cor. Bro S W (8" Post) 46.8
11. So Hg run W. Bro So 30.3' — 12. W Hg Run So Bro W 34.5
13. 6" Hg C.P. Bro N E 34.0 — 14. 2"x30" D.P. Bro N E on line with D.P. S W 34.0
15. 2"x30" D.P. Bro S W 42.2 — Sept 55 - P. Pole S E 45.3'

(Jan 1943 - See Grinstead's record of how this stone was set - Book "C" Page 361) Abdale

(2) - Jan 1943 - Bb Idle - Found Stone set by Grinstead (See Book C - Page 361) - a L.S. in west wheel track of road even with surface. Ground frozen too hard to set stone lower.

1. Fc run east is on line — 2. 1¼"x30" Pipe Bro East near C.P. 41.0'
3. 1" Pipe Bro W. in Fc. 22.7' — 4. 9" Walnut tree Bro S W 29.3'
5. 9" Walnut tree Bro N N W 56.3' (Note - according to my work - a line over (1) and (2) Feels 8.9 ft east of N E Cor of Sec 15 - or stone (2) should be 3.3' west of present location)

(3) - Jan 1943 - Bb Idle - I re establish ¼ corner at mid-point on true line between Sec. corners. I drove ½" x 15" Pipe for Corner

1. Fc run No. Bro E. 3.0' — 2. Fc run So. Bro E. 1.0'
3. 1¼" x 30" Pipe Bro So. 45.0' — 4. 1½" x 30" Pipe Bro No. 46.0'
5. So. P.P. of A Frame Poles Bro S E 40.6' — 6. 7" Hg C.P. Bro So. 28.0'
7. 6" Split Hg C.P. Bro So 37.6' — 8. 6" Hg C.P. Bro No - little E. 27.1'
9. West gate post (5" Hg) Bro N N W 48.4'

(4) - Jan 1943 - Bb Idle - I set W ¼ Cor at mid point on true line between Sec cor and ¼ cor. I drove ½" x 24" Pipe for corner. - Note - Corner set here by Mc Elroy in 1880 - See Record - Book "B" Page 380 - Stone was setting in ridge between wagon ruts according to Mr. Griffiths who reported a lady killed by lightning near stone in the 80's. I dug a large hole but did not find stone.

1. Hg row run No. is on line — 2. Fc run So. Bro E. 2.3'
3. 4" Hg C.P. Bro No. 31.0' — 4. 1¼" x 30" Pipe Bro. No. 50.0'
5. 1¼" x 30" Pipe Bro So on W. side Fc - 55.0' — 6. So. Gate Post - 6" Hg - Bro So 51.7'
7. 5" Hg C.P. Bro So. 30.3' — 8. P. Pole Bro S S W 30.1'

(3A) ~~State Ties~~ 1947 - Sta 351 + 71.7 - ¾" Rebar - Cover 4"

1. Top Pf W. Marker No 39.4 — 2. Top Pf W. Marker So 41.0'
3. " 2" D.P. So 45.1 — 3. Mail in P.P S E 47.35'

STATE LEVY.	
General Fund	Mills
School "	"
Univ'sity "	"
	"
Total	Mills

16-3-15

Tax List for the Year 19....

IN WHOSE NAME ASSESSED	REAL PROPERTY, LANDS, AND TOWN LOTS					PERSONAL PROPERTY	CONSOLIDATED TAXES				No. of Road Dist.	Labor Tax	DISTRICT SCHOOL TAXES			
	Description	Sec. or Lot	Tn. or Blk.	Rng.	Acres	Value	Value	State		County			No. of Dist.	District Tax		Bond Tax
						$	$	$	c	$	c	$		$	c	$	c

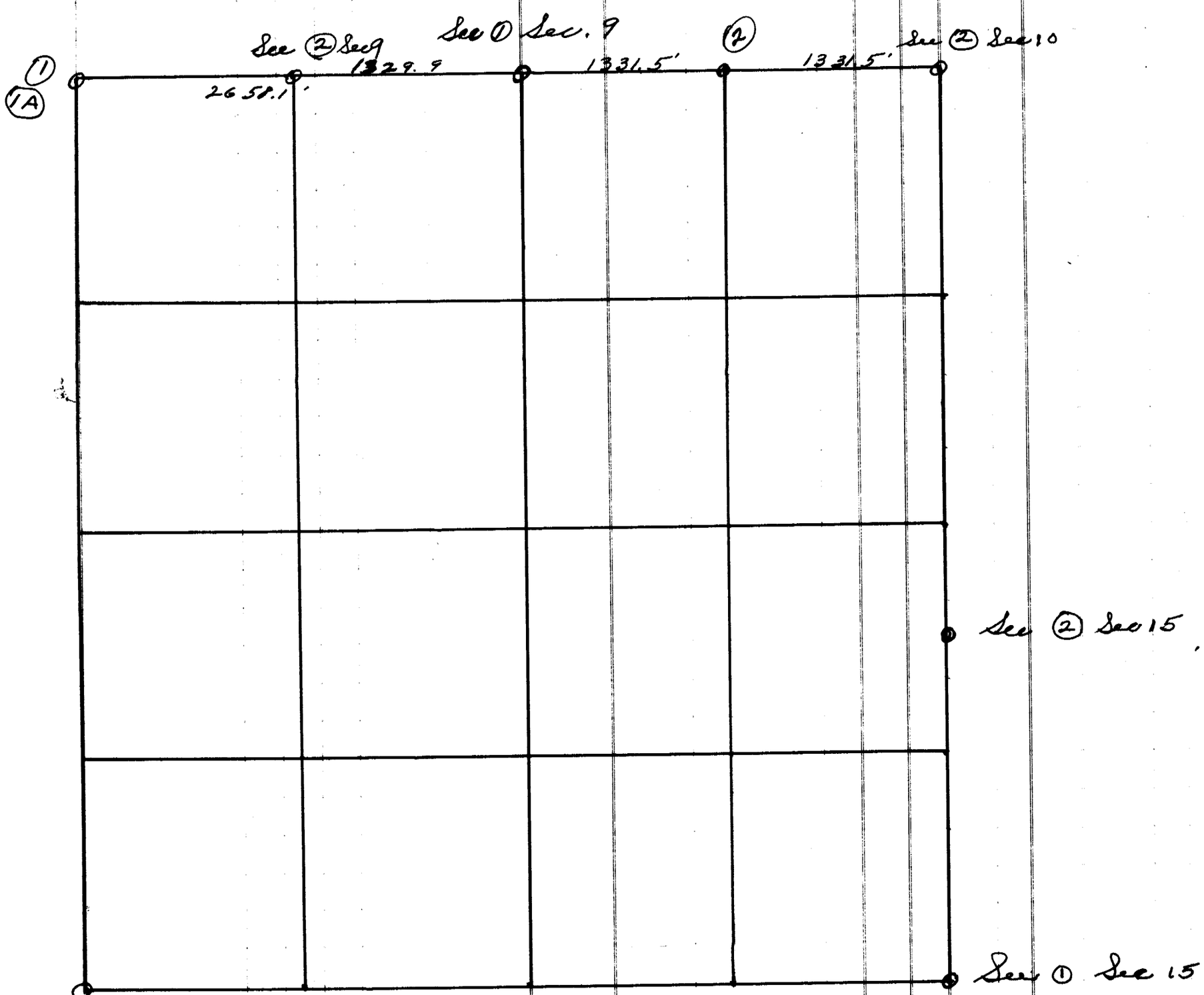

Bridge
Reg. B'd
Total.....Mills

County, Nebraska.

PRECINCT TAX	Poll Tax	CITY OR VILLAGE TAX	TOTAL TAX	DELINQUENT TAXES FOR	Advertising Fees	COUNTY TREASURER'S ENTRY OF PAYMENT OF TAXES — No. of Receipt	DATE	BY WHOM PAID	P. O. ADDRESS	Here Write the Word "Paid"
$ c	$ c	$ c	$ c	$ c	$ c					

(1) Jan 1943 - BC Hale - Excavated but could not locate corner. I chained west from the 1/4 corner on So. side 9 to the 1/4 Corner on So side 8-3-15. I made distance of 5318.5' - Govt dist is 5283.6 or over sum of 34.9'. 1/16 Fce claimed to be on line. I found W 1/16 corner on So. side of Sec 9-3-15 @ 329.9' East of 1/4 cor. The E 1/16 corner on So side of Sec 8 was covered many feet deep by So Hy road work in 1920. I chained So. from the 1/4 fences between Secs 8 & 9. - which are claimed be exactly on line by Mr. Griffeth who has lived on farm for 60 years. I dug hole 10 feet deep in 1934 but did not find corner. Stone set by surveyor by Mc & Bray (no record) for So 1/16 corner between Sec 8 and 9 was gone. but fence was claimed to be exactly in line with stone set by Mc & Bray. This fence measured 1326.5' So. of 1/4 fences. I make the measurement to 1/4 line - between Sec 16 and 17 at 5306.0'. 1/4 Corner is gone - but I produced line of the 1/16 stones to the east to find that hedge row was on line - I drove 1" x 30" Pipe for corner.

1 6" Hg 6P Bra NW 42.3' 2. TP. Bra NW (nail east side) - 54.7' 3. 2" x 30" Pipe Bra NW 56.5'
4 Fc run W. Bra No. 32.1' 5. Hg row run E Bra No. 36.2' 6. 1 1/4" x 30" Pipe Bra NW 60.5'
7 Hg row run So. Bra E. 23.4' 8. Nail SW side P.P. Bra SE 35.8' 9. Hg rows run E & W Bra So. 26.7'
10 16" Elm tree Bra SSW 55.8' 11. Nail & Hg tree Bra SSW 60.1' 12. 1 1/4" x 30" Pipe in Hg row Bra SSW 56.1'
13 Hg row run So. Bra W. 28.5'

(2) Jan 1943 - BC Hale - Found stone set for 1/16 cor - L.S. covered 8" in ft Rd - Placed 1/2 Brick vertical on top of stones. Found stone 1331.5' East of 1/4 cor. (Record this line - Book "6" Page 113)

1. Hg row on Fc run So. Bra W. 0.5'
2. 1 1/2" Pipe Bra No. near Fc. 41.2'
3. 1 1/2" Pipe Bra So. on Fc 42.8'
4. 7" Hg 6.P. Bra So. 28.8'
5. Ei. State Post (7" Hg) Bra SE 27.3'
6. 6" Hg W. State Post Bra SW. 33.0'
7. 6" Hg Fc Post - Bra NE a little East - 43.0'
8. Hg row run West Bra. So. 31.3'

(1A) State Tie - 1947 - Sta 272+50.5 - 3/4" Rebar - Cover 4"

1. Top R. of W. Marker NE 57.6'
2. Top R. of W. marked NW. 55.7
3. X on NE Cor Hdwl. SW 37.6'
4. X on NW Cor. Hdwl SE 31.65

STATE LEVY.	
General Fund	Mills
School "	"
Univ'sity "	"
	"
Total	Mills

17-3-15

Tax List for the Year 19

IN WHOSE NAME ASSESSED	REAL PROPERTY, LANDS, AND TOWN LOTS						PERSONAL PROPERTY	CONSOLIDATED TAXES				No. of Road Dist.	Labor Tax	DISTRICT SCHOOL TAXES			
	Description	Sec. or Lot	Tn. or Blk.	Rng.	Acres	Value	Value	State		County				No. of Dist.	District Tax		Bond Tax	
						$	$	$	c	$	c		$		$	c	$	c

See (1) Sec 7 — See (2) Sec. 8 — 1330.2' — See (3) Sec 8 — 1330.2' — See (4) Sec 16

(1) (2) (3) (4)

(1A) (2A)

COUNTY LEVY.
General Fund.....Mills
Sinking " ..... "
Road " ..... "
Bridge " ..... "
Reg. B'd " ..... "
..... " ..... "
..... " ..... "
..... " ..... "
Total.....Mills

_____ County, Nebraska.

Precinct Tax	Poll Tax	City or Village Tax		Total Tax	Delinquent Taxes For	Advertising Fees	No. of Receipt	Date	By Whom Paid	P. O. Address	Here Write the Word "Paid"
$ c	$	$ c	$ c	$ c	$ c	$ c					

(1) R. O. Adams Survey 1932 - Found broken pieces of limestone. Rebuild corner, Set 1" iron pipe and deposit marked brick. from which a Tel. Pole bears S. E. 33.1 ft. a Willow tree bears S W, 53.1 ft. An elm tree bears N W 30.0 ft. Set 1" iron pipes N 45° E and S 45° E, 46.7 ft.
(1938) Adams ties all gone except T.P. - S E - 33' - 3 place new ties! -
1. Drove 1½" x 30" D.P. 33' E. - 2. Drove 1" x 24" D.P. 40 ft West.
3. Drove 1" x 24" D.P. 33' S. E. - 4. So Fence Run E. Bro So. 4'
5. 3" ash tree Bears E S E 34.3'

(2) Re-establish Sec. Cor Dec 1939 BC Dale By Measure. 4 ways. Set Sect. Cor. 5232.8' W. of Mudday Center corner. Set ½ Brick. Pin and Bushing.
1. SW. Bridge Handrail Post Bro N N W 32.0' 2. S E L hand rail Post Bra N N E 41.8'
3. 10" R C Piling C.P. Bro N E 55.1 4. Near Corner Conc. Hdwl Bro E S E 48.6
5. 4" Hg C.P. S S W 55.8' 6. 2' Steel Post Bro S S W 57.1'
7. R C T.P. Bro S.W. 17.7'

(3) Jan 1943 - BC Dale - Found L.S. covered 8". 2. drove 1¼" x 30" Pegie on West side of Stone
1. Fe run No. is on line. 2. Big Hg. row run E. is on line. 3. Hg row run So. is on line
4. 12" Hg tree Bro. E. 13.9'. 5. 3" Hg. C.P. Bro E N E 1.0' 6. Hg row run W. is on line

(4) Jan 1943 - BC Dale - Found L.S marked x set for center Sec. 17-3-15. L.S. Covered 12" - 2 drove 1" x 3' Pipe on Line
1. Hg row run So is on lines. 2. Hg row run E. is on line. 3. 16" Hg Stub Post Bro So. 4.0'
4. 5 ft cottonwood Bro N W 14.3' 5. 24" Elm tree Bro W S W 51.4'

(2A) Aug 55 - Set ½" x 9" Re Bar top Brick
1. R P S E 44.9' 2. R B 39 P.P. line No Bro E. 33.0

(1A) - Aug 55 - all old ties gone
1. T. P. S E 33.6 2. P. P. S S W 48.2'
3. End 100' Steel fence So. 113.2' 4 Gas Pegs West 40'

STATE LEVY.	
General Fund	Mills
School "	"
Univ'sity "	"
	"
Total	Mills

18-3-15

Tax List for the Year 19....

IN WHOSE NAME ASSESSED	REAL PROPERTY, LANDS, AND TOWN LOTS					PERSONAL PROPERTY	CONSOLIDATED TAXES		No. of Road Dist.	Labor Tax	DISTRICT SCHOOL TAXES		
	Description	Sec. or Lot	Tn. or Blk.	Rng.	Acres	Value	Value	State	County		No. of Dist.	District Tax	Bond Tax
						$	$	$ c	$ c			$ c	$ c

See (3) Sec 7

See (2) Sec 7

See (1) Sec 7

(1) (1A)

(2) (2A)

See (1) Sec 17

COUNTY LEVY.
General Fund.....Mills
Sinking " ..... "
Road " ..... "
Bridge " ..... "
Reg. B'd " ..... "
..... " ..... "
..... " ..... "
..... " ..... "
Total.....Mills

_____ County, Nebraska.

Precinct Tax	Poll Tax	City or Village Tax		Total Tax	Delinquent Taxes For	Advertising Fees	No. of Receipt	Date	By Whom Paid	P. O. Address	Here Write the Word "Paid"
$ c	$	$ c	$ c	$ c	$ c	$ c					

(1) R. O. Adams Survey 1932 — Original Govt cor. obliterated, but the true location of the original corner is known by F. L. Gilbert who has long been a resident of NE 1/4 of Sec 24 and who states that the E 1/16 corner between 13 & 24 was established at a point mid-distant and on line between the east sec. cor. and the 1/4 corner while corners were in evidence and that the hedge row on the south side of the roadway along the north side of the NE 1/4 of Sec 24 was planted on 33 foot line. Therefore I go to 1/4 sec. cor between 13 & 24 I run east to 1/16 cor and produce line to point identified as Sec. cor. I rebuild cor — Sec 1" iron pipes and deposit marked brick from which a Hedge row extending West is south 33 ft. Center line of concrete headwall is SW, 23 ft. Centerline of concrete headwall is NW, 22.6 feet. I set 1" iron pipes N 45° E and S 45° E, 46.7 feet.

(2) R. O. Adams Survey 1932 — Restore 1/4 Sec cor. Set 1" iron pipe and deposit marked brick from which — a hedge row extending northward is 6.1 ft east of cor. Set 1" iron pipes north and south 33 ft. distant — 1938 — Additional ties
1. T.P. Hwy Post Brs N N E 33.1' — 2. P.P. Bears S S E. 32.3'
3. 9" Hg. C.P. Brs S S E 32.9' — 4. — So Cor. S E Conc. Hdwl Brs 14.0'
5. C.P. Brs N N E 27.9'

(1A) 11-20-1939 B C Hale — Set 2" Brass over pipes covered 12" — Add ties
1. 12" T.P. N E 41.5' — 2. 6" Hg C P N E 44.0
3. 4" Hg C P S E 46.9 — 4. 18" Rotten Mul Berry S W 54.5
5. 4" Hg C P S W 49.3 — 6. 12" B.P.P. S W 50.9'
7. Near side Conc. Post N W 42.7' — 8. 12" Hg Post — W. gate Post N W 46.7'

(2A) — Aug 1951 — New ties — L.S Covered 12" — 1 x 2" Stakes on typ.
1. Near Cor of Rock Hdwl E S E 57.0' — 2. S.E. cor S E Wg Brs N E 43.9'
3. Near Perp. Cor Conc. Hdwl N W 46.2'

STATE LEVY.

General Fund.....Mills
School " ..... "
Univ'sity " ..... "
.... "
Total.....Mills

19-3-15

Tax List for the Year 19.....

IN WHOSE NAME ASSESSED	REAL PROPERTY, LANDS, AND TOWN LOTS						PERSONAL PROPERTY	CONSOLIDATED TAXES				No. of Road Dist.	Labor Tax	DISTRICT SCHOOL TAXES			
	Description	Sec. or Lot	Tn. or Blk.	Rng.	Acres	Value	Value	State		County				No. of Dist.	District Tax		Bond Tax	
						$	$	$	c	$	c		$		$	c	$	c

See ① Sec 18 — See ② Sec 18 — See ⑤ Sec 17

See ③ Sec 24-3-14

See ④ Sec 24-3-14

COUNTY LEVY.	
General Fund	Mills
Sinking "	"
Road "	"
Bridge "	"
Reg. B'd "	"
..... "	"
..... "	"
..... "	"
Total	Mills

.....County, Nebraska.

Precinct Tax		Poll Tax	City or Village Tax				Total Tax		Delinquent Taxes For						County Treasurer's Entry of Payment of Taxes				
													Advertising Fees		No. of Receipt	Date	By Whom Paid	P. O. Address	Here Write the Word "Paid"
$	c	$	$	c	$	c	$	c	$	c	$	c	$	c					

20 - 3 - 15

STATE LEVY.	
General Fund	Mills
School "	"
Univ'sity "	"
....	"
Total	Mills

Tax List for the Year 19.........

IN WHOSE NAME ASSESSED	REAL PROPERTY, LANDS, AND TOWN LOTS						PERSONAL PROPERTY	CONSOLIDATED TAXES				No. of Road Dist.	Labor Tax		DISTRICT SCHOOL TAXES				
	Description	Sec. or Lot	Tn. or Blk.	Rng.	Acres	Value	Value	State		County					No. of Dist.	District Tax		Bond Tax	
						$	$	$	c	$	c		$			$	c	$	c

See ① Sec 17

See ② Sec 17



COUNTY LEVY.	
General Fund	Mills
Sinking "	"
Road "	"
Bridge "	"
Reg. B'd "	"
..... "	"
..... "	"
..... "	"
Total	Mills

_____ County, Nebraska.

Precinct Tax		Poll Tax	City or Village Tax				Total Tax		Delinquent Taxes For								County Treasurer's Entry of Payment of Taxes				
																Advertising Fees	No. of Receipt	Date	By Whom Paid	P. O. Address	Here Write the Word "Paid"
$	c	$	$	c	$	c	$	c	$	c	$	c	$	c	$	c					

STATE LEVY.	
General Fund	Mills
School "	"
Univ'sity "	"
	"
Total	Mills

2/-3-15

Tax List for the Year 19.....

IN WHOSE NAME ASSESSED	REAL PROPERTY, LANDS, AND TOWN LOTS						PERSONAL PROPERTY	CONSOLIDATED TAXES				No. of Road Dist.	Labor Tax	DISTRICT SCHOOL TAXES			
	Description	Sec. or Lot	Tn. or Blk.	Rng.	Acres	Value	Value	State		County				No. of Dist.	District Tax		Bond Tax	
						$	$	$	c	$	c		$		$	c	$	c
See (2) Sec 17														See (1) Sec 15				

(1)

COUNTY LEVY.

General Fund	Mills	
Sinking	"	"
Road	"	"
Bridge	"	"
Reg. B'd	"	"
	"	"
	"	"
	"	"
Total	Mills	

_____ County, Nebraska.

Precinct Tax	Poll Tax	City or Village Tax				Total Tax		Delinquent Taxes For				Advertising Fees	County Treasurer's Entry of Payment of Taxes: No. of Receipt	Date	By Whom Paid	P. O. Address	Here Write the Word "Paid"
$ c	$	$ c		$ c		$ c		$ c	$ c	$ c	$ c	$ c					
(1)		1937 - L.S. Covered 10" - Witness											1. E. Hg. Stumps Rem So. Bro E. 31.2'				
	2.	7" Hg C.P. Bro S & E 36.0' -											3. Hg stumps So Side Rem E - Bro So. 29.0				
	H.	C.P. Bro S.W.				34.9'							5. 24" Boxelder Bro SW 42.6'				
	6.	W. Hg Row Rem So. Bro W.				32.8'							7. 8" Walnut Bro N.W. 50.4'				
	8	5" Hg C.P. Bro N.W.				45.8'							9. 5" Hg C.P. Bro N.E. 45.3'				
	10	2" X 30" C.P. Bro N E				47.0'											
		- Rem 1939 - B.C. Dale. C.P. North east and Pipe Tie N E - Bro															
		add. ties - 1. 2' Steel Post Bro W. 33.0'															
		2. T.P. Bro NW 40.9'											3. 4" Hg C.P. Bro E N E 45.5				
		4. 2' Steel Post Bro N E 43.1'															
		Add ties 6 - 12 - 52 - L.S. Cover. 6"															
		1. 6" Hg C.P. S E				25.9'							2. 5" Hg CP SW 39.3'				
		3. 12" Walnut W NW 50.4'											4. P.P. Guy Pole NW. 45.1'				
		5. T.P. NW 42.2'											6. C.P. Pole N.E. 43.6'				

STATE LEVY.
General Fund..................Mills
School " .... "
Univ'sity " .... "
.... "
Total............Mills

22-3-15

Tax List for the Year 19........

IN WHOSE NAME ASSESSED	REAL PROPERTY, LANDS, AND TOWN LOTS						PERSONAL PROPERTY	CONSOLIDATED TAXES		No. of Road Dist.	Labor Tax		DISTRICT SCHOOL TAXES		
	Description	Sec. or Lot	Tn. or Blk.	Rng.	Acres	Value	Value	State	County				No. of Dist.	District Tax	Bond Tax
						$	$	$ c	$ c		$			$ c	$ c

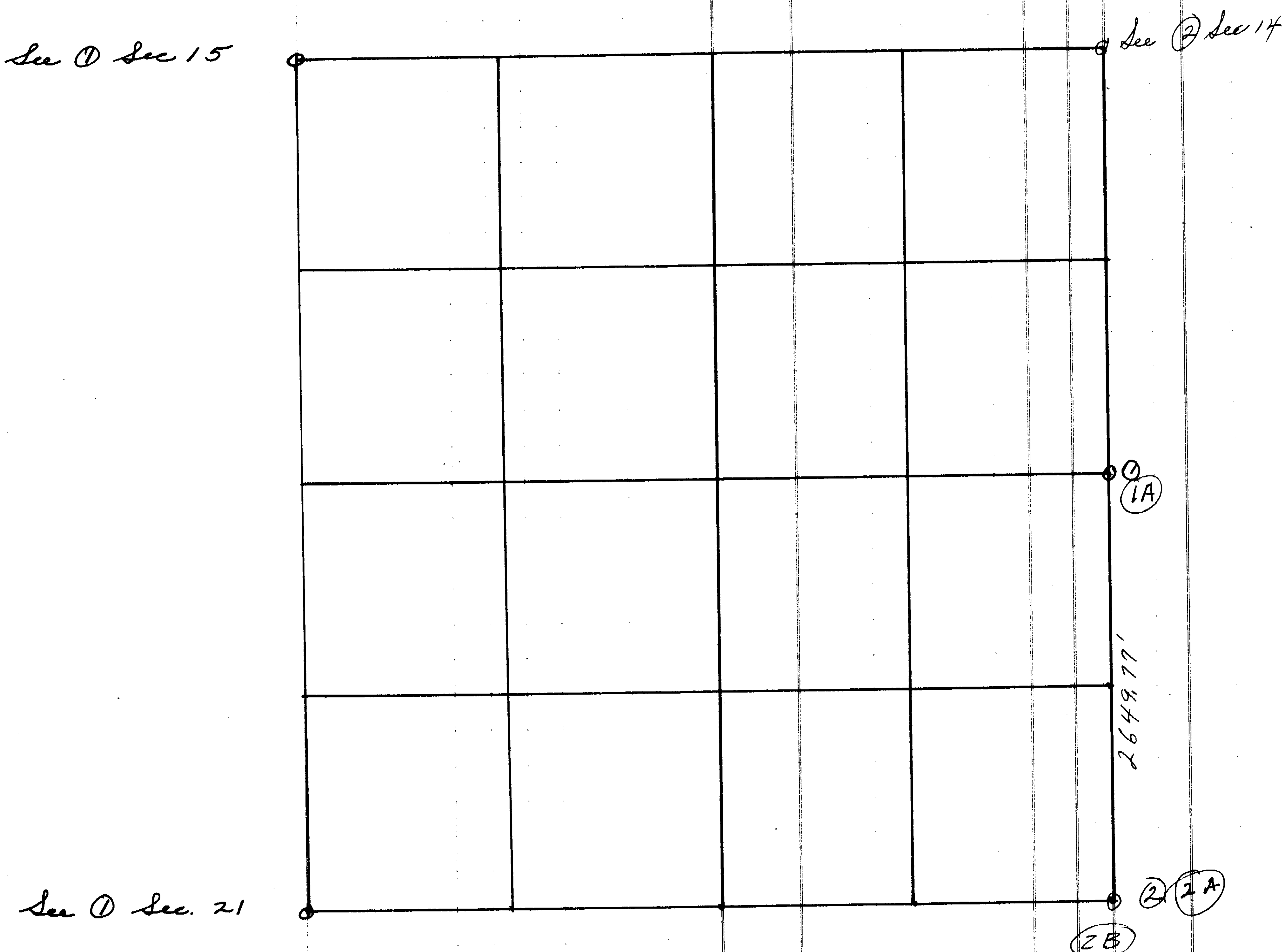

COUNTY LEVY.	
General Fund	Mills
Sinking "	"
Road "	"
Bridge "	"
Reg. B'd "	"
"	"
"	"
"	"
Total	Mills

_____ County, Nebraska.

PRECINCT TAX	POLL TAX	CITY OR VILLAGE TAX		TOTAL TAX	DELINQUENT TAXES FOR				COUNTY TREASURER'S ENTRY OF PAYMENT OF TAXES				
								Advertising Fees	No. of Receipt	DATE	BY WHOM PAID	P. O. ADDRESS	Here Write the Word "Paid"
$ c	$ c	$ c		$ c	$ c	$ c	$ c	$ c					

(1) - Jan 29-1943 - BC Dale - Found 1/4 Cor. after considerable digging. L. S. in & Road Covered 3.0'. - Setting in natural soil. I placed 1½" x 30" Pipe on top of stone.

1. Hg row run West beyond fe. in field ea on line
2. Hg Row run E. Brs No. 3.0'
3. 12" Elm tree Brs N N E. 51.4'
4. 3" Hg C.P. Brs E. 30.0'
5. 7" Hg. old C.P. well braced - Brs E. 31.6'
6. 1½" x 30" Pipe Brs E. 33.0'
7. 1¼" Pipe Brs W. 33.0'
8. P. Pole Brs S. S. W. 61.3'
9. Hg row run So. Brs W. 33.2'
10. High woven wire Fc run No. & So. Brs W. 20.5'
11. & P. Pole line run No & So Brs W. 26.0'

(2) 7-48 BC Dale Re-Set Cor. by Measurement 4 Ways. Drove ½" x 18" Re bar

1. 1½" Pipe Mon Fc E S E 59.2'
2. 8" Elm mon Fc E N E 63.9'
3. 10" Ash N E 80.5'
4. 6" Walnut W N W - mon Fc. 66.8'

(1A) - 1951 ~~State Hwy~~ - Re Bar - Sta 291 + 55.7 - ¼ Cor is 1.6' Rt.

1. Nail in P. Pole S W. - 70.95
2. Nail in Post S E 45.8'

(2A) State Hwy 1951 - Sta. 265 + 03.5 (Sec Cor. and P.I - 12' Rt)

1. Nail in ~~tree~~ N W. N W. 67.0'
2. Nail in T.P. N E 48.65
3. Nail in T.P. S W 49.25

(2B) 5-16-59 Set S.E. COR. BY North & South Measurement ONLY @ 2649.3 SOUTH OF ¼ COR. ON east side of Sec. 22 - drove ½" re-bar 18" long

1. 12" Elm N.E. 46.6
2. B.T.P. S.E. 49.6
3. Stop sign post W.S.W. 44.9
4. Row trees run No Brs E. 33'
5. Fc run So. Brs E 40.0'
6. P. Pole line No. & So. Brs W. 40.5

STATE LEVY.	
General Fund	Mills
School "	"
Univ'sity "	"
	"
Total	Mills

23-3-15

Tax List for the Year 19....

IN WHOSE NAME ASSESSED	REAL PROPERTY, LANDS, AND TOWN LOTS					PERSONAL PROPERTY	CONSOLIDATED TAXES		No. of Road Dist.	Labor Tax	DISTRICT SCHOOL TAXES		
	Description	Sec. or Lot	Tn. or Blk.	Rng.	Acres	Value	Value	State	County		No. of Dist.	District Tax	Bond Tax
						$	$	$ c	$ c			$ c	$ c
See ② Sec 14													
See ① Sec 23													
See ② Sec 22													

COUNTY LEVY.		
General Fund	.....	Mills
Sinking	"	"
Road	"	"
Bridge	"	"
Reg. B'd	"	"
.....	"	"
.....	"	"
.....	"	"
	Total	Mills

..... County, Nebraska.

	Precinct Tax	Poll Tax	City or Village Tax		Total Tax	Delinquent Taxes For				County Treasurer's Entry of Payment of Taxes				
									Advertising Fees	No. of Receipt	Date	By Whom Paid	P. O. Address	Here Write the Word "Paid"
	$ c	$	$ c	$ c	$ c	$ c	$ c	$ c	$ c					

STATE LEVY.	
General Fund	Mills
School "	"
Univ'sity "	"
	"
Total	Mills

24-3-15

Tax List for the Year 19....

IN WHOSE NAME ASSESSED	REAL PROPERTY, LANDS, AND TOWN LOTS						PERSONAL PROPERTY	CONSOLIDATED TAXES				No. of Road Dist.	Labor Tax	DISTRICT SCHOOL TAXES			
	Description	Sec. or Lot	Tn. or Blk.	Rng.	Acres	Value	Value	State		County				No. of Dist.	District Tax		Bond Tax	
						$	$	$	c	$	c		$		$	c	$	c

See ① Sec 13-3-15

See ② Sec 19-3-16

COUNTY LEVY.	
General Fund	Mills
Sinking "	"
Road "	"
Bridge "	"
Reg. B'd "	"
..... "	"
..... "	"
..... "	"
Total	Mills

_____ County, Nebraska.

Precinct Tax		Poll Tax	City or Village Tax				Total Tax		Delinquent Taxes For								County Treasurer's Entry of Payment of Taxes				
																Advertising Fees	No. of Receipt	Date	By Whom Paid	P. O. Address	Here Write the Word "Paid"
$	c	$	$	c	$	c	$	c	$	c	$	c	$	c	$	c					

STATE LEVY.
General Fund..................Mills
School " .... "
Univ'sity " .... "
.... "
Total............Mills

25-3-15

Tax List for the Year 19........

IN WHOSE NAME ASSESSED	REAL PROPERTY, LANDS, AND TOWN LOTS						PERSONAL PROPERTY	CONSOLIDATED TAXES		No. of Road Dist.	Labor Tax		DISTRICT SCHOOL TAXES		
	Description	Sec. or Lot	Tn. or Blk.	Rng.	Acres	Value	Value	State	County				No. of Dist.	District Tax	Bond Tax
						$	$	$ c	$ c		$			$ c	$ c

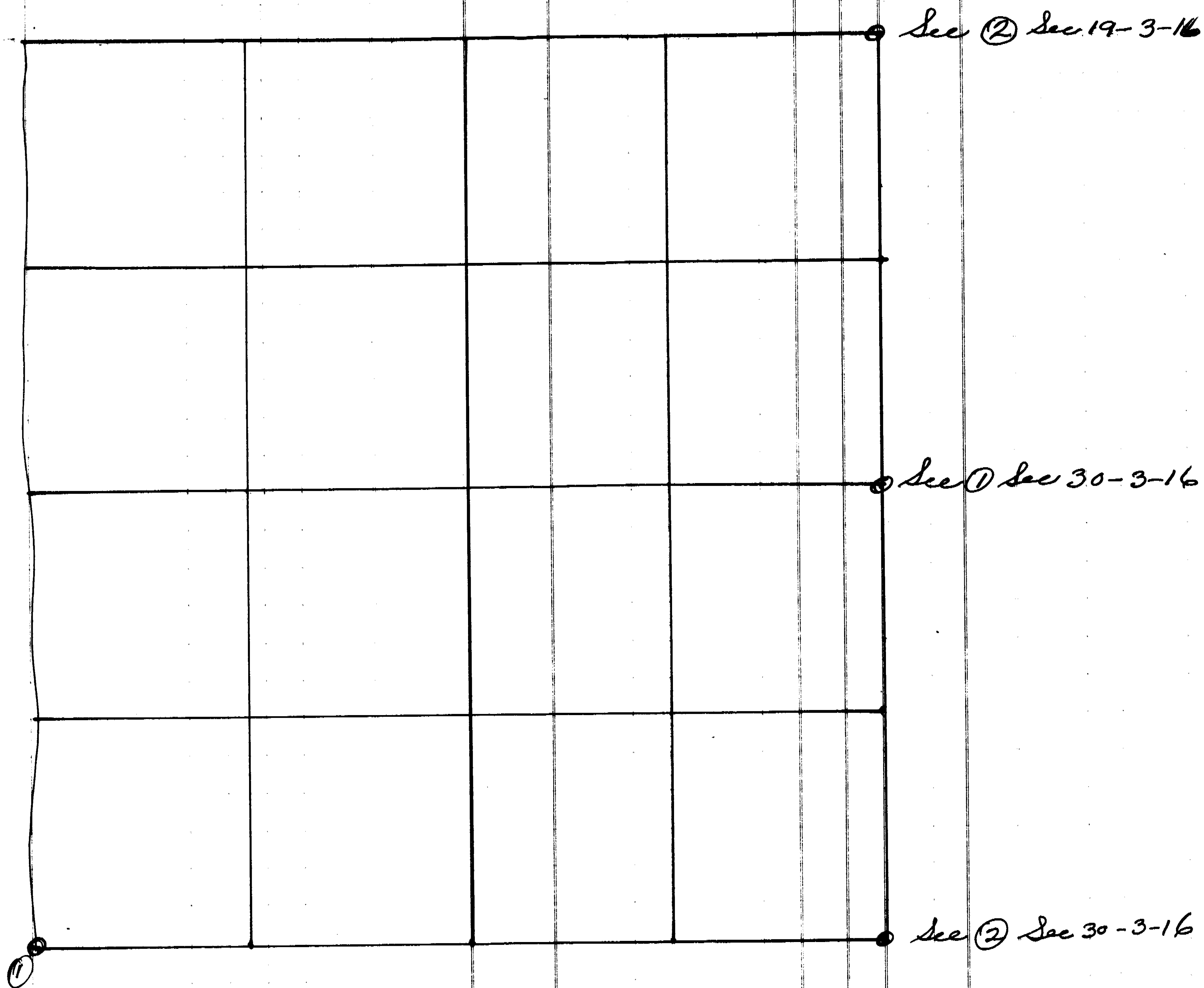

COUNTY LEVY.	
General Fund	Mills
Sinking "	"
Road "	"
Bridge "	"
Reg. B'd "	"
"	"
"	"
"	"
Total	Mills

_____ County, Nebraska.

Precinct Tax	Poll Tax	City or Village Tax		Total Tax	Delinquent Taxes For	Advertising Fees	No. of Receipt	Date	By Whom Paid	P. O. Address	Here Write the Word "Paid"
$ c	$	$ c	$ c	$ c	$ c	$ c					
	(1)	5-1955 — Found Corner Stone Covered 30". Set Pipe in top stone									
		1. P. Pole Bro NW 46.2'				2.		C. P. Bro NW 41.3'			
		3. Tack Post NW & 58.2'									
		add ties Aug 55- 1. Top & 24" C. M. P. W. NW. 34.4'									
		2. Top & 24" C M P & N E 29.6'									
		8- 13-56 add ties - N E. Pipe has gone									
		1. 6" Hy C. P. & S E 32.8'				2.		3" Walnut & S E 41.8'			
		3. 6" Walnut S & E 50.8'				4.		Fc So Brs & E 29.8'			
		5 7" Hy 6 P N & E 55.8'				6		Fc & Bro No 46.5'			
		7. Fc No Brs & E 32.7'				- 8 -		1½" P. in Fc S & E 46.0'			

STATE LEVY.
General Fund..................Mills
School " .... "
Univ'sity " .... "
.... "
Total...........Mills

26-3-15

Tax List for the Year 19..........

IN WHOSE NAME ASSESSED	REAL PROPERTY, LANDS, AND TOWN LOTS						PERSONAL PROPERTY	CONSOLIDATED TAXES		No. of Road Dist.	Labor Tax		DISTRICT SCHOOL TAXES		
	Description	Sec. or Lot	Tn. or Blk.	Rng.	Acres	Value	Value	State	County				No. of Dist.	District Tax	Bond Tax
						$	$	$ c	$ c		$			$ c	$ c

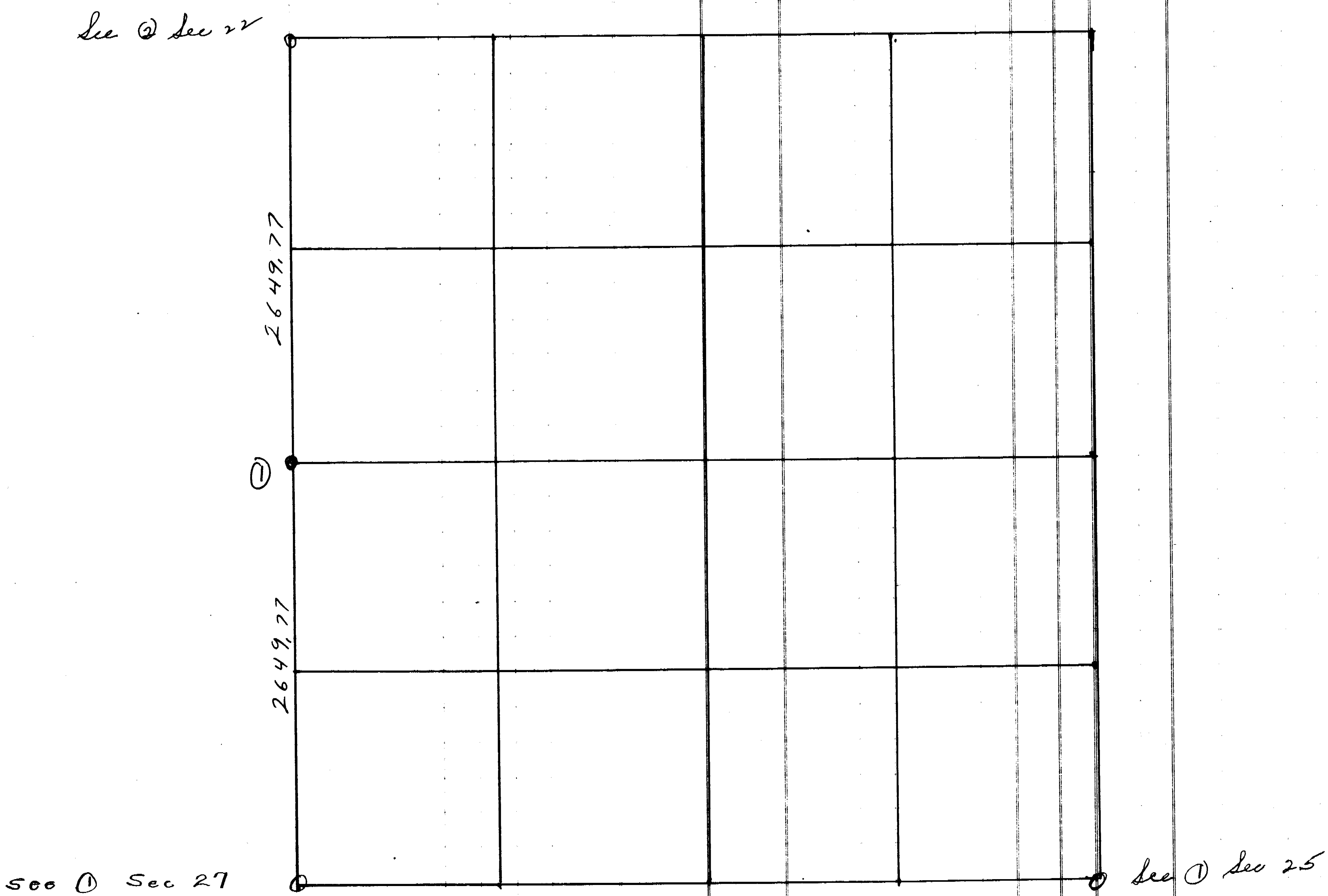

COUNTY LEVY.	
General Fund	Mills
Sinking "	"
Road "	"
Bridge "	"
Reg. B'd "	"
..... "	"
..... "	"
..... "	"
Total	Mills

_____ County, Nebraska.

PRECINCT TAX	Poll Tax	CITY OR VILLAGE TAX		TOTAL TAX	DELINQUENT TAXES FOR		COUNTY TREASURER'S ENTRY OF PAYMENT OF TAXES				
						Advertising Fees	No. of Receipt	DATE	BY WHOM PAID	P. O. ADDRESS	Here Write the Word "Paid"
$ c	$	$ c	$ c	$ c	$ c	$ c					
	(1)	Sor Set in Big ditch before road was straightened. State tax 1951 - Std (239 +83.9') Re Bar 1. Nail in P. P. W. 64.4' 2. Tack Hub M E 79.0 3. Tack Hub S E 81.7'									

STATE LEVY.	
General Fund	Mills
School "	"
Univ'sity "	"
	"
Total	Mills

27-3-15

Tax List for the Year 19....

IN WHOSE NAME ASSESSED	REAL PROPERTY, LANDS, AND TOWN LOTS						PERSONAL PROPERTY	CONSOLIDATED TAXES			No. of Road Dist.	Labor Tax		DISTRICT SCHOOL TAXES			
	Description	Sec. or Lot	Tn. or Blk.	Rng.	Acres	Value	Value	State		County				No. of Dist.	District Tax		Bond Tax	
						$	$	$	c	$	c		$		$	c	$	c
See ① Sec 21													See ② Sec 22					
See ① Sec 28							2 7											
													① ①A ①B					
													②					

COUNTY LEVY.	
General Fund	Mills
Sinking "	"
Road "	"
Bridge "	"
Reg. B'd "	"
..... "	"
..... "	"
..... "	"
Total	Mills

_____ County, Nebraska.

Precinct Tax	Poll Tax	City or Village Tax		Total Tax	Delinquent Taxes For		County Treasurer's Entry of Payment of Taxes				
						Advertising Fees	No. of Receipt	Date	By Whom Paid	P. O. Address	Here Write the Word "Paid"
$ c	$	$ c	$ c	$ c	$ c	$ c					

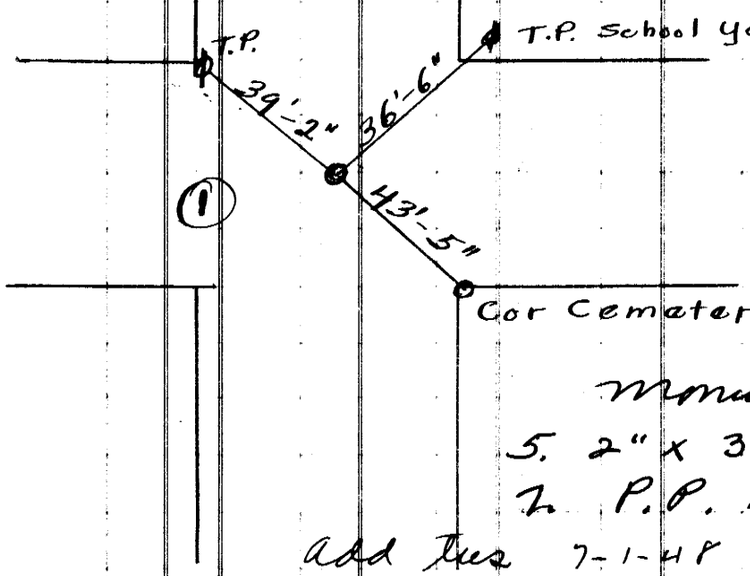

1925 - Limestone - Set down 12"
BC Dale, Joe Lewis

(1A) 7-1939 - Set Stone down to cover 16" Placed Glass pint jar beside with piece of motor on top
1. 18" Cedar tree Brs NE 65.1' 2. TP. Brs NE. 41.0' 3. N.W. cor. of Marsh Monument Brs E & S E 76.5' 4. W. Gate Post Brs S E 54.2'
5. 2" x 3' D. P. Brs S.W 46. 3' 6. W Fc. P. Brs W. N.W. 48.4'
7. P.P. Brs NW. 44.0'

Add Ties 7-1-48 P.P.W.S.W. 83.3' 2. TP - WNW 60.6'
3. SW Cor school house E N E 76.5' 4. Flag Pole E N E 65.5'

(1B) - ~~State~~ Ties 1951 - Sta 212 + 02.3 - See Cor & Bar → P.I.
1. Nail on P. P. NW. 5'.9 2. Nail on T.P. Pole NE 46.4'
3 Nail in Fence Post SW 56.9'

(2) - 11-18-55 BL Dale - Found small witness stone at 33' No. of corner after much digging. - Found 2' under Hy stp. I drove 1" □ rod over stone Drove 1" x 12" shaft for corner
1. 1" □ rod No. 33' 2. 2" P. So. 33'
3 Hyo No + So are on line

28-3-15

STATE LEVY.

General Fund.....Mills
School " ..... "
Univ'sity " ..... "
.... "
Total.....Mills

Tax List for the Year 19.....

IN WHOSE NAME ASSESSED	REAL PROPERTY, LANDS, AND TOWN LOTS						PERSONAL PROPERTY	CONSOLIDATED TAXES				No. of Road Dist.	Labor Tax	DISTRICT SCHOOL TAXES		
	Description	Sec. or Lot	Tn. or Blk.	Rng.	Acres	Value	Value	State		County				No. of Dist.	District Tax	Bond Tax
						$	$	$	c	$	c		$		$ c	$ c

See ① See 21

①

2?

COUNTY LEVY.

General Fund	.....	Mills
Sinking	"	"
Road	"	"
Bridge	"	"
Reg. B'd	"	"
.....	"	"
.....	"	"
.....	"	"
Total	.....	Mills

_____ County, Nebraska.

PRECINCT TAX $ c	Poll Tax $	CITY OR VILLAGE TAX $ c	$ c	TOTAL TAX $ c	DELINQUENT TAXES FOR Advertising Fees $ c	$ c	$ c	$ c	COUNTY TREASURER'S ENTRY OF PAYMENT OF TAXES No. of Receipt	DATE	BY WHOM PAID	P. O. ADDRESS	Here Write the Word "Paid"

(1) – Dec 1939 B.C. Dale. Found Stone after much excavation. Reddish & S. covered 18" – I set pen and Bush on top.

1. Hg row run E. is on line
2. 1¼" x 3' ϕ Rod Brs E. 33.0'
3. Meas Cor. Conc. Hdwl Bro NNE 44.3'
4. M.tree Cor Clumps Hg Bro E. 32.0
5. 14" Hg tree Bro E S E 35.3'
6. 6" Tall Hg C.P. Bro S W 38.4'
7. 6" Hg C.P. Bro N W 32.1
8. I. P. Bro N W 30.0'
9. 2' Steel Post Brs S W 41.0'
10. Hg row run So - Bro E 33.0'

(2) – 12-30-1954 – For No. 1 So. Meas. only. Chem So. from E ¼ Cor Sec 28-3-15
5310' – ¼ Fo West – 7961.8' – Sec Cor Tap Line S & E Cor 33-3-15
Set Temp Cor. No. 1 So. Meas. only @ 2653.9'

STATE LEVY.
General Fund..................Mills
School " .... "
Univ'sity " .... "
.... "

Total............Mills

29-3-15

Tax List for the Year 19........

IN WHOSE NAME ASSESSED	REAL PROPERTY, LANDS, AND TOWN LOTS						PERSONAL PROPERTY	CONSOLIDATED TAXES		No. of Road Dist.	Labor Tax		DISTRICT SCHOOL TAXES		
	Description	Sec. or Lot	Tn. or Blk.	Rng.	Acres	Value	Value	State	County				No. of Dist.	District Tax	Bond Tax
						$	$	$ c	$ c		$			$ c	$ c

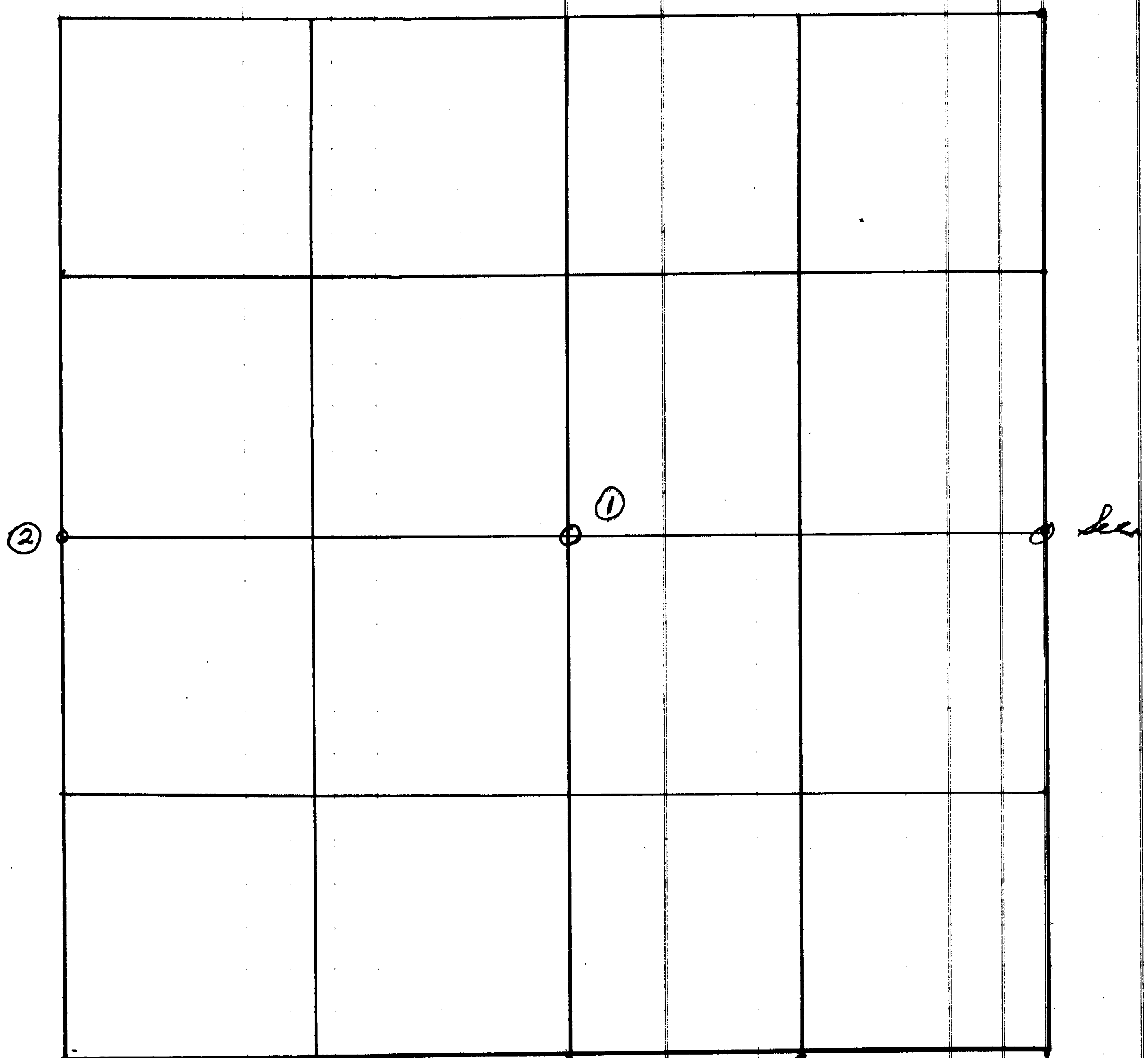

COUNTY LEVY.	
General Fund	Mills
Sinking "	"
Road "	"
Bridge "	"
Reg. B'd "	"
"	"
"	"
"	"
Total	Mills

_____ County, Nebraska.

Precinct Tax	Poll Tax	City or Village Tax		Total Tax	Delinquent Taxes For	Advertising Fees	No. of Receipt	Date	By Whom Paid	P. O. Address	Here Write the Word "Paid"
$ c	$	$ c	$ c	$ c	$ c	$ c					
	(1)	- 1939 - Dec. - BC Dale - Found			Pointed L.S. near surface in fence corner.						
		Drove 1¼" x 3' ϕ rod on South side			and set pint bottle beside.						
		1. Fc run So. and Hg row No			are on line.						
		2. No. Road Hg run W. on line			3. 6" C.P. - Split Hg - Bro SW 2.8'						
		4. 5" Hg C.P. Bro NW 5.5'			5. 1¼" ϕ Rod Bro No. 33.0'						
		6. 6" Hg C.P. Bro So. 55.1'									
	(2)	- Dec 1939 - BC Dale - Found corner after much digging - Claimed to have									
		shown near surface for many years. - Red stone setting Vert.									
		with 5" x 4" Top. Covered 18" - 1 set pen and Bushing on top.									
		1. Hg Fc East (No. Road Hg running E.) is on line.									
		2. Hg and Fc. run W. Bro No. 5.5'									
		3. 5" Hg C.P. Bro W NW 35.4'			4. 1¼"x3' Steel Post Bro W. 33.0'						
		5. 1¼" x 3' Rod Bro E. 33.0'			6. 8" Hack. Berry tree Bro SW 35.1						
		7. T.P. Bro E. 30.4'			8. 4" Hg C.P. Bro E. 31.5'						
		9. 7" Hg C.P. Bro S.S.E. 64.4			10. Hg row run No. Bro E. 29.5						
		11. Hg row run So. Bro E. 26.5'			12. Hg row run No Bro W. 33.8'						

STATE LEVY.

General Fund..................Mills

School " .... "

Univ'sity " .... "

.... "

Total...........Mills

30-3-15

Tax List for the Year 19........

IN WHOSE NAME ASSESSED	REAL PROPERTY, LANDS, AND TOWN LOTS						PERSONAL PROPERTY	CONSOLIDATED TAXES		No. of Road Dist.	Labor Tax		DISTRICT SCHOOL TAXES		
	Description	Sec. or Lot	Tn. or Blk.	Rng.	Acres	Value	Value	State	County				No. of Dist.	District Tax	Bond Tax
						$	$	$ c	$ c		$			$ c	$ c

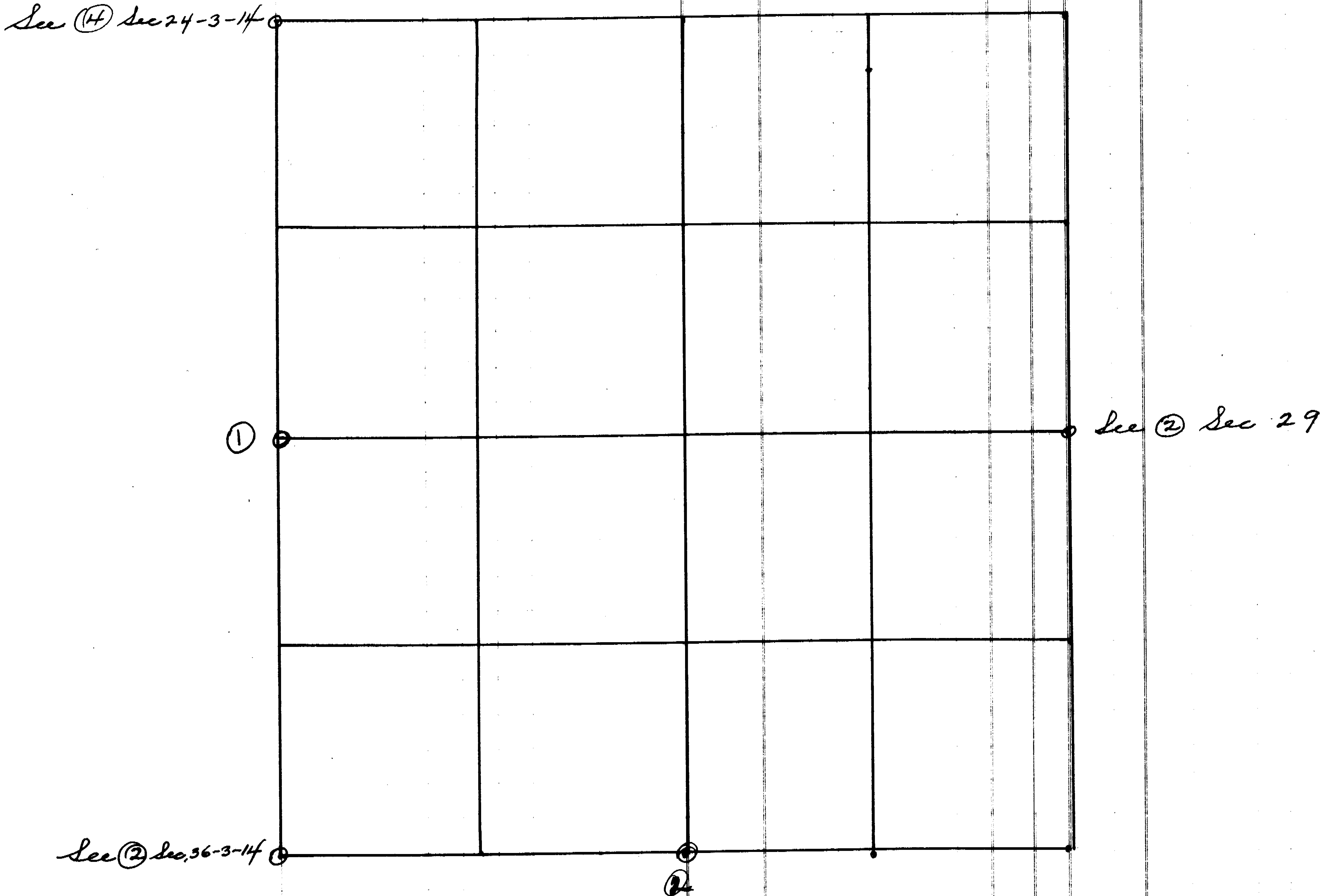

COUNTY LEVY.	
General Fund	Mills
Sinking "	"
Road "	"
Bridge "	"
Reg. B'd "	"
	"
	"
	"
Total	Mills

_____ County, Nebraska.

Precinct Tax $ c	Poll Tax $	City or Village Tax $ c		Total Tax $ c	Delinquent Taxes For: Advertising Fees $ c	$ c	$ c	$ c	County Treasurer's Entry of Payment of Taxes: No. of Receipt	Date	By Whom Paid	P. O. Address	Here Write the Word "Paid"

(1) - BC dale Oct 7- 1939- Found Cor standing - 2 Limestones - Covered 5"
I drove 3/4" ϕ rebar between stones.
1. Nail 4" Hg. tree Post Bro E 46.5'
3. No and So. Hg tree Bro E. 33.0'
5. Nail 3" Hg tree Bro NE 40.4'
7 1¼" X 30" Pipe Bro W. 33.0'
2. 1¼" X 30" Pipe Bro E. 45.3'
4. Nail 12" Hg tree Post - So gate post Bro ESE 33.1'
6. Nail 8" Hg C.P. Bro. W. 24.9'
8. Hg run E. and Fc run W. and N line.

(2) BC dale May 1955 - Found old rotted Stk and Pes of Rock - 1' north of tree line from SW Cor of Sec 30 to Sec line Fence Cor Bet Sec 29 & 32
I drove 3/4" shaft with 2" gear - 2' long for cor.
1. Fc No Bro E 2.7'
2 Fc So. Bro W. 3.0'
3. End Hg Fc Post Bro S and little West 35.2'
4. W. gate Post S W 38.3'
5 Stake N N E mi Fc 33'

31 - 3 - 15

STATE LEVY.
General Fund..................Mills
School " .... "
Univ'sity " .... "
.... "
Total...........Mills

Tax List for the Year 19........

IN WHOSE NAME ASSESSED	REAL PROPERTY, LANDS, AND TOWN LOTS						PERSONAL PROPERTY	CONSOLIDATED TAXES				No. of Road Dist.	Labor Tax		DISTRICT SCHOOL TAXES				
	Description	Sec. or Lot	Tn. or Blk.	Rng.	Acres	Value	Value	State		County					No. of Dist.	District Tax		Bond Tax	
						$	$	$	c	$	c		$			$	c	$	c

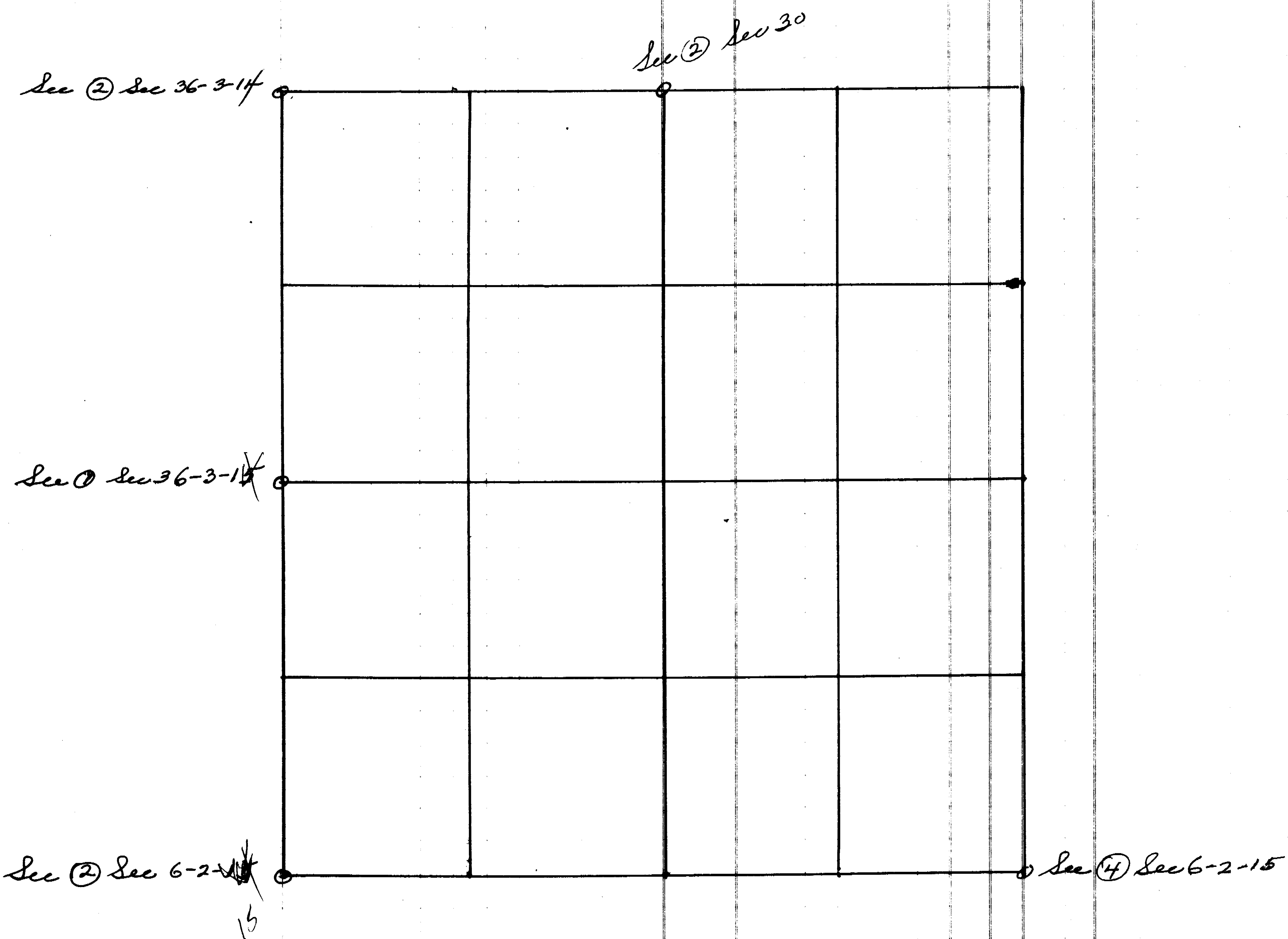

COUNTY LEVY.	
General Fund	Mills
Sinking "	"
Road "	"
Bridge "	"
Reg. B'd "	"
..... "	"
..... "	"
..... "	"
Total	Mills

_____ County, Nebraska.

Precinct Tax		Poll Tax	City or Village Tax				Total Tax		Delinquent Taxes For								County Treasurer's Entry of Payment of Taxes				
																Advertising Fees	No. of Receipt	Date	By Whom Paid	P. O. Address	Here Write the Word "Paid"
$	c	$	$	c	$	c	$	c	$	c	$	c	$	c	$	c					

STATE LEVY.	
General Fund	Mills
School "	"
Univ'sity "	"
	"
Total	Mills

32-3-15

Tax List for the Year 19.....

IN WHOSE NAME ASSESSED	REAL PROPERTY, LANDS, AND TOWN LOTS					PERSONAL PROPERTY	CONSOLIDATED TAXES		No. of Road Dist.	Labor Tax	DISTRICT SCHOOL TAXES		
	Description	Sec. or Lot	Tn. or Blk.	Rng.	Acres	Value	Value	State	County		No. of Dist.	District Tax	Bond Tax
						$	$	$ c	$ c			$ c	$ c

See ④ Sec 6-2-15

See ② - Sec 5-2-15

See ④ Sec 5-2-15

COUNTY LEVY.	
General Fund	Mills
Sinking "	"
Road "	"
Bridge "	"
Reg. B'd "	"
"	"
"	"
"	"
Total	Mills

_____ County, Nebraska.

Precinct Tax	Poll Tax	City or Village Tax		TOTAL TAX	DELINQUENT TAXES FOR				COUNTY TREASURER'S ENTRY OF PAYMENT OF TAXES				
								Advertising Fees	No. of Receipt	Date	By Whom Paid	P. O. Address	Here Write the Word "Paid"
$ c	$	$ c	$ c	$ c	$ c	$ c	$ c	$ c					

STATE LEVY.	
General Fund	Mills
School "	"
Univ'sity "	"
	"
Total	Mills

33 — 3 — 15

Tax List for the Year 19.....

IN WHOSE NAME ASSESSED	REAL PROPERTY, LANDS, AND TOWN LOTS						PERSONAL PROPERTY	CONSOLIDATED TAXES				No. of Road Dist.	Labor Tax	DISTRICT SCHOOL TAXES		
	Description	Sec. or Lot	Tn. or Blk.	Rng.	Acres	Value	Value	State		County				No. of Dist.	District Tax	Bond Tax
						$	$	$	c	$	c		$		$ c	$ c

See (4) Sec 5-2-15

See (A) Sec 4-2-15

See (5) Sec 3-2-15

COUNTY LEVY.	
General Fund	Mills
Sinking "	"
Road "	"
Bridge "	"
Reg. B'd "	"
..... "	"
..... "	"
..... "	"
Total	Mills

_____ County, Nebraska.

	Precinct Tax		Poll Tax	City or Village Tax				Total Tax		Delinquent Taxes For						Advertising Fees		County Treasurer's Entry of Payment of Taxes				
																		No. of Receipt	Date	By Whom Paid	P. O. Address	Here Write the Word "Paid"
	$	c	$	$	c	$	c	$	c	$	c	$	c	$	c	$	c					

STATE LEVY.	
General Fund	Mills
School "	"
Univ'sity "	"
	"
Total	Mills

34-3-15

Tax List for the Year 19....

IN WHOSE NAME ASSESSED	REAL PROPERTY, LANDS, AND TOWN LOTS						PERSONAL PROPERTY	CONSOLIDATED TAXES				No. of Road Dist.	Labor Tax	DISTRICT SCHOOL TAXES			
	Description	Sec. or Lot	Tn. or Blk.	Rng.	Acres	Value	Value	State		County				No. of Dist.	District Tax		Bond Tax	
						$	$	$	c	$	c		$		$	c	$	c

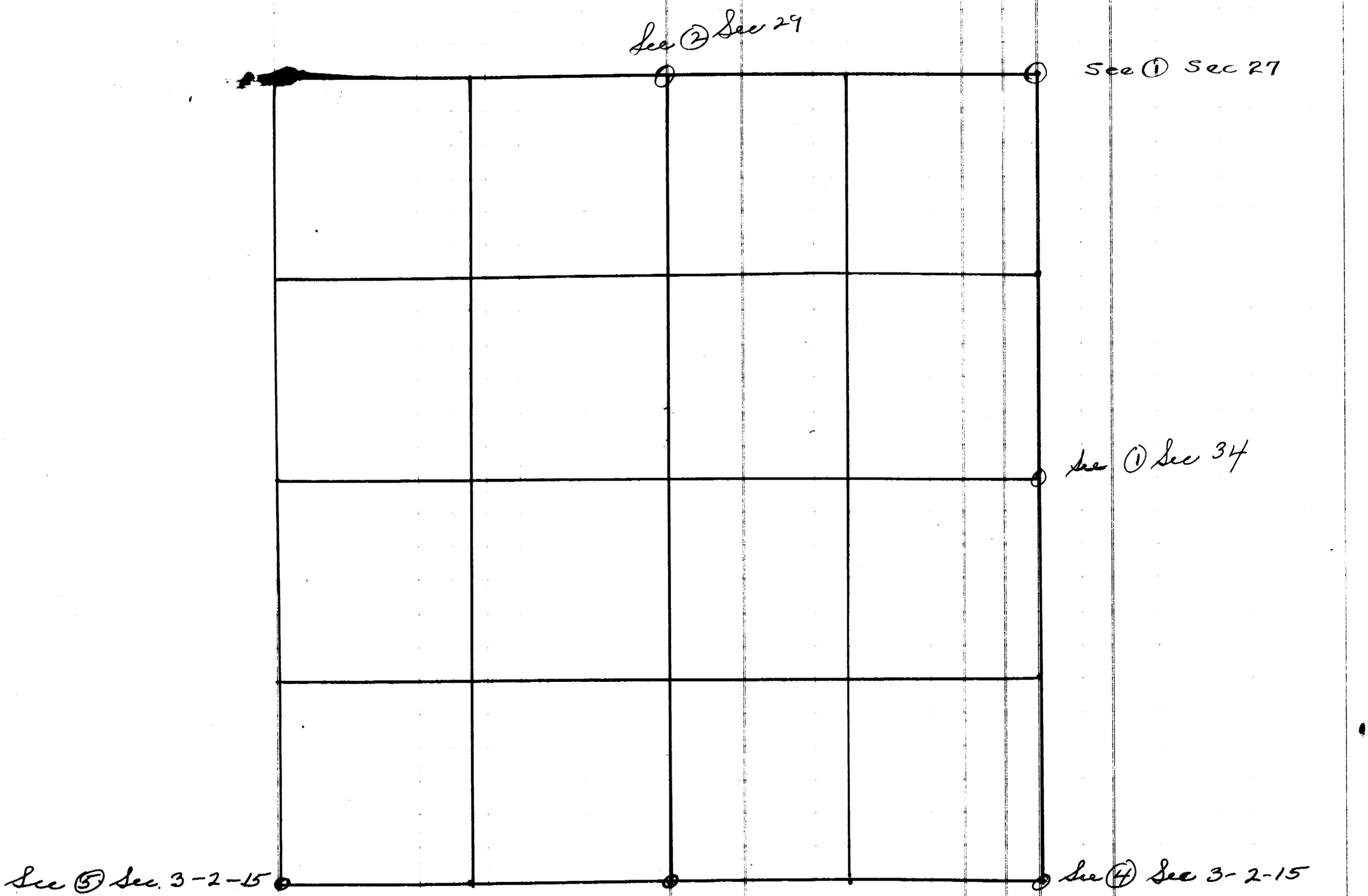

COUNTY LEVY.	
General Fund	Mills
Sinking "	"
Road "	"
Bridge "	"
Reg. B'd "	"
"	"
"	"
"	"
Total	Mills

_____ County, Nebraska.

	Precinct Tax	Poll Tax	City or Village Tax		Total Tax	Delinquent Taxes For			Advertising Fees	County Treasurer's Entry of Payment of Taxes				
										No. of Receipt	Date	By Whom Paid	P. O. Address	Here Write the Word "Paid"
	$ c	$	$ c	$ c	$ c	$ c	$ c	$ c	$ c					

STATE LEVY.	
General Fund	Mills
School "	"
Univ'sity "	"
	"
Total	Mills

35 - 3 - 15

Tax List for the Year 19....

IN WHOSE NAME ASSESSED	REAL PROPERTY, LANDS, AND TOWN LOTS						PERSONAL PROPERTY	CONSOLIDATED TAXES				No. of Road Dist.	Labor Tax	DISTRICT SCHOOL TAXES			
	Description	Sec. or Lot	Tn. or Blk.	Rng.	Acres	Value	Value	State		County				No. of Dist.	District Tax		Bond Tax	
						$	$	$	c	$	c		$		$	c	$	c

See ① Sec 27

Sec ① Sec 25

2640.25

2640.25

① ② ③

See ④ Sec 3-2-15

Sec 3 Sec 36

COUNTY LEVY.	
General Fund	Mills
Sinking "	"
Road "	"
Bridge "	"
Reg. B'd "	"
"	"
"	"
"	"
Total	Mills

_____ County, Nebraska.

Precinct Tax	Poll Tax	City or Village Tax		Total Tax	Delinquent Taxes For	Advertising Fees	County Treasurer's Entry of Payment of Taxes				
							No. of Receipt	Date	By Whom Paid	P. O. Address	Here Write the Word "Paid"
$ c	$	$ c	$ c	$ c	$ c	$ c					
	①				BC Dale - 7-7-48 - Set 1/4 Cor on true line at half way point. Set 3/4" x 6" Pipe with 1" x 6" Pipe on top						
					1. Fc Rim W. + E	Bx No. 3.7'	2. 1" x 3' Pipe W 40.0'				
					3. 1" x 3' Pipe	E 40.0'					
	②				BC Dale 5-1955 - Found L.S. Covered 2'. Set Pipe on top						
					1. P. Pile S.W 47.0'		2. 1" x 30" Pipe W. 33.0'				
					3. 8" 6 P. W. 32.8'		4 1" P. E 33'				
					5. Fcs E. + W. are on line						
	③				BC Dale 5-1955 - Set 1/4 Corner - Set Lg L.S. 8 x 10 x 12 - Covered 12"						
					1. Fc So Bx E 2.0'		2. 1" x 20" P. So 33'				
					3. 1" x 20" P. No on Fc 39.0'		4. Cor Box elder NW E 42.8'				
					5. 24" Box elder NW 53.1'		6. 6" 6P So 20.4'				
					7. Fc No Bx E. 13.0'						

STATE LEVY.	
General Fund	Mills
School "	"
Univ'sity "	"
	"
Total	Mills

36-3-15

Tax List for the Year 19....

IN WHOSE NAME ASSESSED	REAL PROPERTY, LANDS, AND TOWN LOTS						PERSONAL PROPERTY	CONSOLIDATED TAXES				No. of Road Dist.	Labor Tax	DISTRICT SCHOOL TAXES			
	Description	Sec. or Lot	Tn. or Blk.	Rng.	Acres	Value	Value	State		County				No. of Dist.	District Tax		Bond Tax	
						$	$	$	c	$	c		$		$	c	$	c

See ① Sec 25

See ② Sec. 30-3-16

See ② Sec 35

①

See ① Sec 31-3-16

③ ② ④

COUNTY LEVY.	
General Fund	Mills
Sinking "	"
Road "	"
Bridge "	"
Reg. B'd "	"
"	"
"	"
"	"
Total	Mills

_____ County, Nebraska.

PRECINCT TAX $ c	Poll Tax $	CITY OR VILLAGE TAX $ c	$ c	TOTAL TAX $ c	DELINQUENT TAXES FOR $ c	Advertising Fees $ c	COUNTY TREASURER'S ENTRY OF PAYMENT OF TAXES: No. of Receipt	DATE	BY WHOM PAID	P. O. ADDRESS	Here Write the Word "Paid"

(1) Aug 1939 - BC Dale - Re-established 1/4 Cor half way and on true line between Sec. corners at a dist. of 2649.1' each way.
I drove a 1½" x 12" slotted steel shaft for corner.
1. 2" x 3' G.P. Bro W. 33'
2. 18" Cottonwood Bro E N E 35.9'
3. 12" Cottonwood Bro E S E 39.2'
4. 10" Elm Bro E S E 41.9'
5. 5" Hg Post (South Gate Post) Bro S E 35.0'
6. 10" Walnut Bro S E 46.5'
7. 5" Hg C.P. Bro S E. 48.2'
8. 10" R & T.P. Bro S E 57.0'
9. Fc. Post Bro E. 27.2'

(2) 5-1955 BC Dale - Set W. 1/16 Cor @ 66 15' W. of NW Cor. Set 2 on true line of 2 Miles
Drove 3/4" x 12" Rod with 1" x 10" Bolt as Eye for Corner
1. Fc No. Bro W. 2.0'
2. 1" x 20" P. No 33'
3. 8" C.P. Bro No - little W - 31.0'
4. 24" Cottonwood N E 62.7'
5. Steel Post Fc E & W. Fc Bro So 27.5'

(3) - 5-1955 - Set Sec. Cor on true line Bet Sec Cor W & E. - Total distance 10.5 & 3.9' Over run 23.9 ft. Set Sec Cor @ 5292.0'
Cor is approx 1 rod west of ℄ of No & So Rd as determined by Hedges & Fences - all other points check closely.
I Drove 3/4" x 18" Pipe with 3/4" x 12" Bolt on top. Corner covered approx. 3 ft by approach road fill.
1. 1½" Pipe N. W on 33' line No & So - Bro NW 35.6'
2. 6" wild cherry tree NW 41.0'
3. 14" Elm W NW 34.1
4. Cor Post on 33' line running E. Bro E N E 57.0'
5. Fc run north Bro E. 46.2'

(4) - 5-1955 - Set 1/4 Cor. 1" x 20" Pipe @ 793.0' E of NW Cor 2-2-15
1. Fc So. Bro E. 1.5'
2. 1¼" x 20" P. So. 33.0'
3. 6" C.P. So 31.0'
4. 6" B.T.P. N N E 39.2'
5. 4" Hg Post N N E 34.2'
6. E & W. Fc Bro No 29.2'

STATE LEVY.	
General Fund	Mills
School "	"
Univ'sity "	"
	"
Total	Mills

1-1-16

Tax List for the Year 19....

IN WHOSE NAME ASSESSED	REAL PROPERTY, LANDS, AND TOWN LOTS					PERSONAL PROPERTY	CONSOLIDATED TAXES		No. of Road Dist.	Labor Tax	DISTRICT SCHOOL TAXES		
	Description	Sec. or Lot	Tn. or Blk.	Rng.	Acres	Value	Value	State	County		No. of Dist.	District Tax	Bond Tax
						$	$	$ c	$ c			$ c	$ c

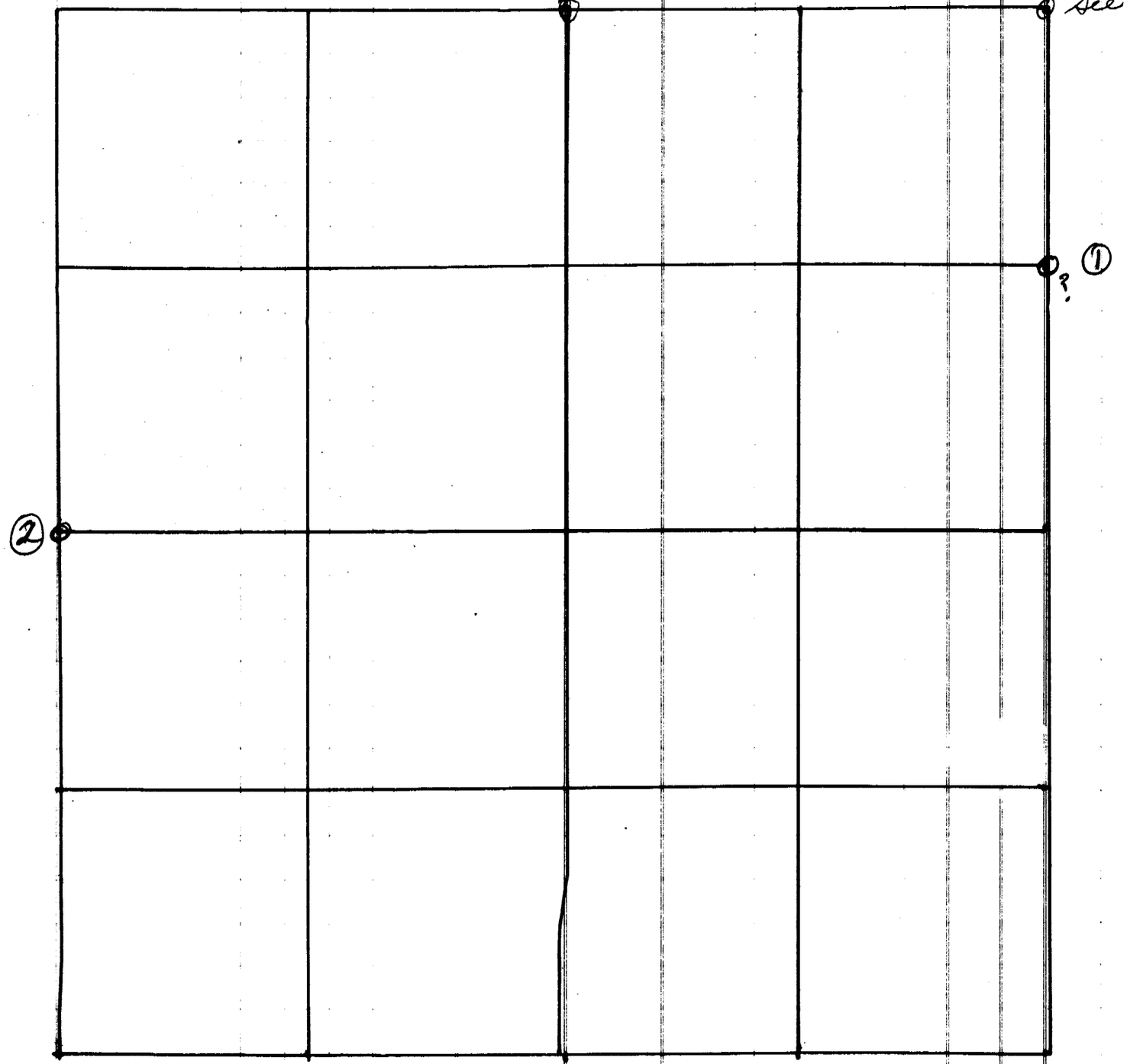

See (3) 6-1-17

LEVY.
.....Mills
.....
.....
.....
.....
.....
.....
Total.....Mills

County, Nebraska.

PRECINCT TAX	Poll Tax	CITY OR VILLAGE TAX		TOTAL TAX	DELINQUENT TAXES FOR				COUNTY TREASURER'S ENTRY OF PAYMENT OF TAXES				
								Advertising Fees	No. of Receipt	DATE	BY WHOM PAID	P. O. ADDRESS	Here Write the Word "Paid"
$ c	$	$ c	$ c	$ c	$ c	$ c	$ c	$ c					

(1) 1/16 Cor? - Fred Kentopp claims stone in place for many years. I find no record of setting stone. Record shows one set 1/2 mile east of this. L.S. partly broken, even with surface and setting in original black soil. I set stone down and placed L.S. 6 x 10 x 4" on top. Stone is 9' No. of fence between Weinert and Kentopp and by measurement stone is to far north. Measurements on Twp line for Twp corner do not check very well. as same run way long and some short. Witness to this stone are :-

1. Hg Fc Brs W 14.5'
2. Hg Fc. Bro E 34.0'
3. Fc Run E. Bro So. 9'
4. E. Fc. Bro. E. 34.0'
5. + Iron Bar Bro W. 13.9'
6. 2" x 30" G.P. Brs E. 33.0'

(2) - 9-12-46- Found 1/4 Cor - Large L.S. covered 30" - I set 1 1/2" x 3' Pipe on east side L.S.

1. Hg Bar So. is on line
2. Hg Bar E. Brs No. 2.0'
3. 5" Hg GP Brs No 1.5'
4. 16d in 7" Hg tree So 24.6'
5. 16" dm 7" Hg tree E. 15.5'

STATE LEVY.	
General Fund	Mills
School "	"
Univ'sity "	"
	"
Total	Mills

2-1-16

Tax List for the Year 19....

IN WHOSE NAME ASSESSED	REAL PROPERTY, LANDS, AND TOWN LOTS						PERSONAL PROPERTY	CONSOLIDATED TAXES				No. of Road Dist.	Labor Tax	DISTRICT SCHOOL TAXES		
	Description	Sec. or Lot	Tn. or Blk.	Rng.	Acres	Value	Value	State		County				No. of Dist.	District Tax	Bond Tax
						$	$	$	c	$	c		$		$ c	$ c

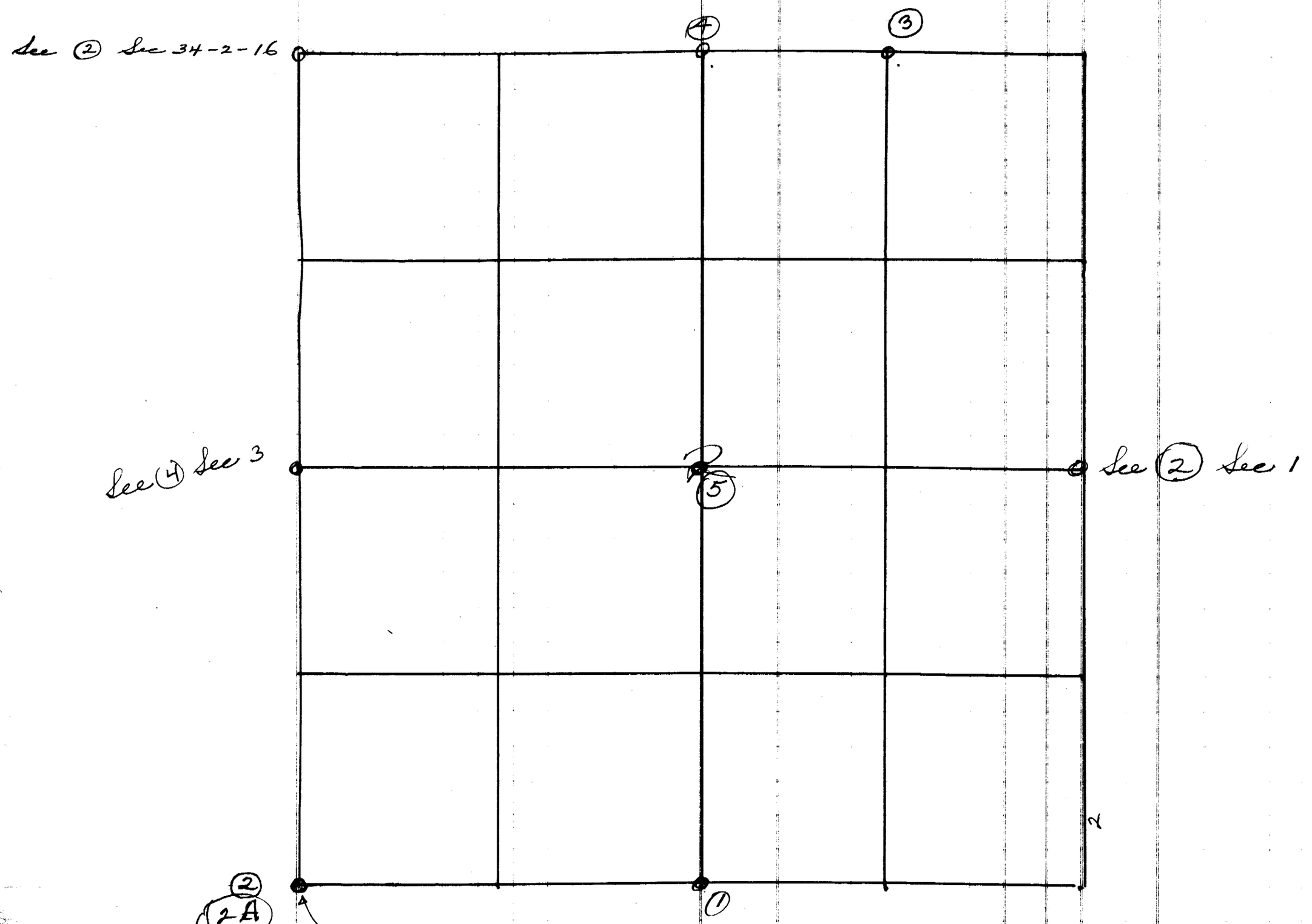

Large L.S. -10"□ Top - Covered 6" - 3 above ¾"x 12" steel shaft deep on No. side

1. 8" Split Hg E.P. S E. 1.0'
2. 604 spk in Hg tree No. 10.0'
3. 7" T.P So. 19.7'
4. Cor of House S E 36.0'
5. Fe E on line - Hg E. on line
6. Hg row No on line
7. Fe rim Le. Bro No 48"

COUNTY LEVY.	
General Fund	Mills
Sinking "	"
Road "	"
Bridge "	"
Reg. B'd "	"
..... "	"
..... "	"
..... "	"
Total	Mills

_____ County, Nebraska.

Precinct Tax	Poll Tax	City or Village Tax		Total Tax	Delinquent Taxes For	Advertising Fees	No. of Receipt	Date	By Whom Paid	P. O. Address	Here Write the Word "Paid"
$ c	$	$ c	$ c	$ c	$ c	$ c					

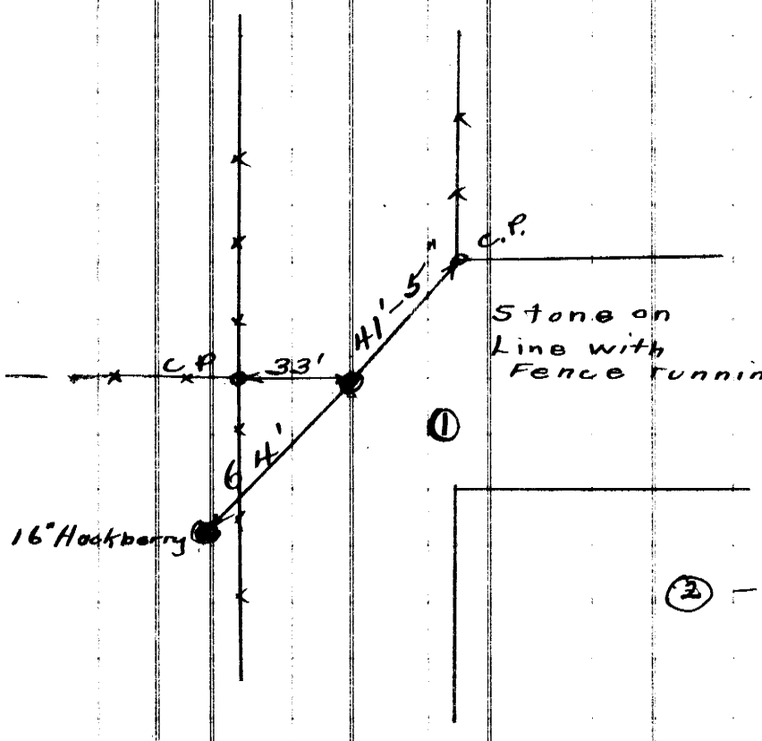

① Stone used by BC Dale 1926 — L.S large top-Cover 8"
Witness — 1. C.P. Bro W. 323' — 2. Fc. West on line
3. C.P. Bro NW 30.5' 4. + Iron Rod Bro W. 33'
5 W Hg Rem No Bro W 32.5' — 6. E Hg Rem No Bro E 34.6'
7. E Hg Rem So Bro E. 31.3' — 8. So Hg rem E. Bro So. 29.4'
9. 16" Hackberry Stump Bro SSW 64'
10. 6" x 10' C.P. Bro NE 41.4'

② — 1931 — BC Dale — This sec. Cor is a line limestone sticking 3 inches out of the ground on north side of cor Post at hedge corner at north end and on east side of Fulton Strat.

③ June 1940 — BC Dale — After very much work on Top line digging and measuring, this was only corner found. Found L.S. in Pcs. Large piece laid + on it. Stone was set many years ago as per Survey Record Book. Stone covered 30"
I drove 2" x 3' Pipe for corner with pieces around. Stone was 1351.2' east of Cor Post on West side of road at intersection W. and 3957.2' East of NW Cor of Sec 2-1-16
1. 2" Pipe in Fc. Bro No. 27.9' — 2. 1½" Pipe in Fc Bro So. 25.2'
3 10" Elm Bro SSW 33.2' — 4. E Gate Post — 8" Hg — Bro SW 41.0'
5. East end 125' Steel Br. Bro W. 119.5'

④ Aug 1946 — BC Dale — I re-estab. ¼ cor @ 1349.07' W of 1/16 cor. and 2638.14' East of NW Cor. Sec 2-1-16 Drove 1½" x 20 Pipe for corner
1. 12" W. Elm — NE tree of clump Bro SW 37.2' — 2. 4" Oak Bro WSW 32.1'
3. 7" Hg C.P. Bro W NW 32.2' — 4. Fc rem W. Bro No. 4.2'
5. 1½" x 30" G.Pipe in Fc W. Bro W NW 34.6' — 6. 8" Hg W.G.P Bro No 35.5'
7 1½" x 30" Pipe (6" So W.G.P) No. 35.0' — 8, 6" Hg E G.P NW E. 38.2'

2A (Aug 46) BC Dale Large L.S. Cover 6" Top solid — I drove ¾" x 12" steel shaft Large on No. side
1. 8" Split Hg C.P. Bro S E 1.0' — 2 60 d spk in Hg tree Bro No 10.0'
3. 7" TP Bro So 19.7' — 4. Cor of house Bro S E 36.0'
5. Fc E. on line and also Hg. — 6. Hg row No is on line
7. Fc rem W. Bro No 48.8'

⑤ Sept 46 — BC Dale — Set center Sec 2 at Pt of Intersection of lines connecting 4 - ¼ corners
I drove 1" x 20" G.P for corner
1. 1½" D.P. NE 41.5' — 2. 10" Hg tree E 70.6' ✓
3. 8" Hack B. E S E 53.9' ✓ — 4 3" Fc Tree S E 53.9' ✓
5. 5" Hg C.P. NW 41.5' ✓ — 6. Top W end 1" steel End N. 29.4' ✓
7 Top east end 1" Steel Tack E 18.1' — 8. Top No end 1" driven Set N E 33.7'
9 So end of driveway C.L E N E 26.2' — 10. Old Hg row E. Bro No 1.5'

STATE LEVY.
General Fund.....Mills
School " ..... "
Univ'sity " ..... "
.... "
Total.....Mills

3-1-16

Tax List for the Year 19.....

IN WHOSE NAME ASSESSED	REAL PROPERTY, LANDS, AND TOWN LOTS						PERSONAL PROPERTY	CONSOLIDATED TAXES				No. of Road Dist.	Labor Tax	DISTRICT SCHOOL TAXES		
	Description	Sec. or Lot	Tn. or Blk.	Rng.	Acres	Value	Value	State		County				No. of Dist.	District Tax	Bond Tax
						$	$	$	c	$	c		$		$ c	$ c

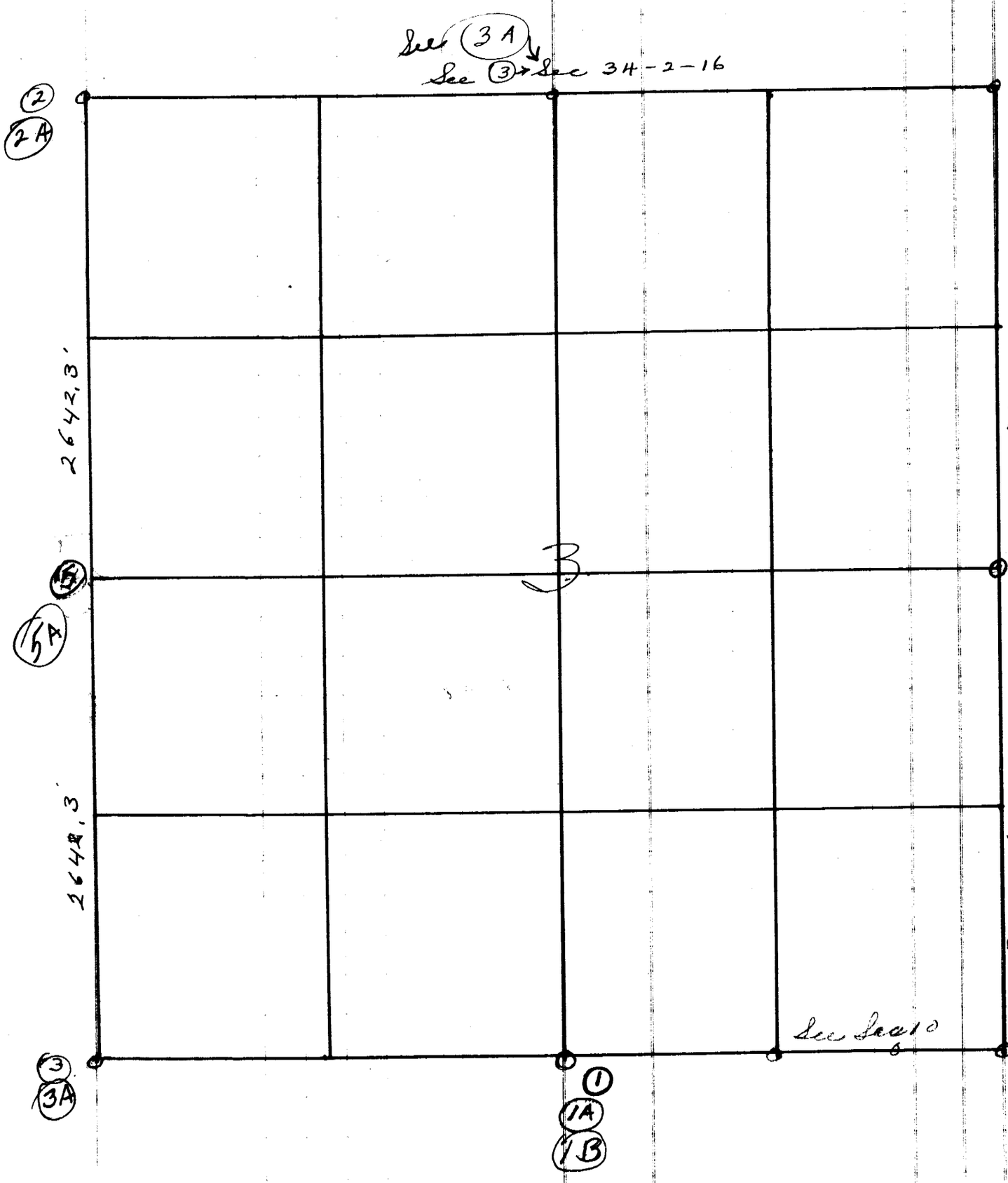

(1B) 9-12-46- L.L.S. covered 4" - Small Pk on Top
1. Hg row E. Bro No. 2.0' 2 6" Hg C.P. Bro E. 33.7' Bone
3. 1½" Pipe E. 32.8' Bone 4. 14" RRTP S.E ~~33.2'~~ ~~33.4'~~ 36.5' Marked 9 Jan
5. P.P. Bro S.W 29.0 6. 60d in 6" Hack B Bro W. 28.0'
7. 60d in 12" N.E Hack B. of chimney W.W ~~34.9'~~ 34.7
8. ~~Pole~~ S.W ~~30.6'~~ ~~34.5'~~ OK ~~3.5~~ 9. 6" Hack B Stub West 36.6
2A - Jan 56 - add tie - 1. B.P. Pole S.W 45.0'

General	..... Mills
Sinking	..... "
Road	..... "
Bridge	..... "
Reg. B'd	..... "
.....	..... "
.....	..... "
.....	..... "
Total	..... Mills

..... County, Nebraska.

Precinct Tax	Poll Tax	City or Village Tax		Total Tax		Delinquent Taxes For					County Treasurer's Entry of Payment of Taxes				
										Advertising Fees	No. of Receipt	Date	By Whom Paid	P. O. Address	Here Write the Word "Paid"
$ c	$	$	c	$	c	$	c	$	c	$ c					

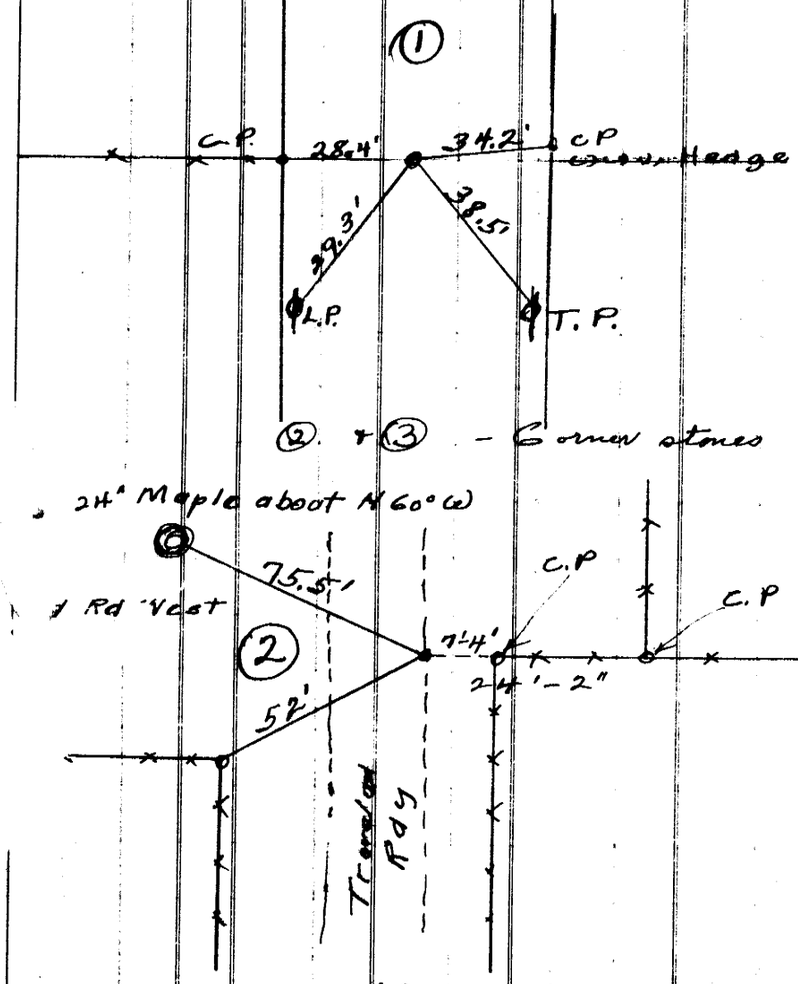

1929 - B. C. Dale - Stone used by Shildneck in 1929

(1A) - 1946 - B C Dale - L.S. Covered 8" by grading. I set small Pc L S on top.
1. Hg row runs E. Bro No. 2.0' 2. 6" Hg 6 P Bro E-Little No. - 33.7'
3. 1½" D. P. Bro E. 32.8' 4. 14" R.C.T.P. Bro S.E. 33.2'
5. P.P. Bro S W 29.0' 6. 1½" x 4' G P. West 33.0'
7. 60d nail in 6" Hack B. tree W 29.0 8. 60d spk in 12" N E Hack B. tree of Clump NW 34.7'

(2) & (3) - Corner stones used by Earl Shildneck in 1929 for W. H. Maddox survey.

(2) - Limestone on east shoulder of road - buried 8 inches, on line with fence running east - (B. C Dale Oct 21, 1941)

(3) Stone standing used by Shildneck 1929

3A - 11-1941 - B. C. Dale - Large L.S. standing between 2 corner posts. Pieces of stone broken off. I drove 1½" x 3' Pipe on South side of stone
1. Fence E. & W. is on line 2. Fence runs No. is on line
3. 30" Cottonwood tree Bro S E 4.1' 4. 36" Cottonwood Bro E. and little South 32.1'
5. 7" Hg tree Bro W N W 31.0'

(4) - Aug 1946 B C Dale. Re-establish ¼ Corner on true line between Sec. corners and @ ½ dist @ 2638.5' - Found 5 pcs of limestone within 6" of this location both No. & So. - Drove ¾" x 24 Pipe with pcs L.S. beside for corner.
1. 1" x 3' Pipe Bro No. 33' 2. C P Bro N N W 34.5'
3. Fc Post Bro N N W 47.3'

(5) - 9-12-46 B C Dale - Re-estab. ¼ Cor. on true line @ ½ dist Bet. Sec. Cors. @ 2642.3' Drove ¾" x 20" Pipe with pc. tile on north side - Found Old Fc. Post slightly 1.0' So. of my cor.
1. Fc So. on line 2. W Fc. W. side Rd. runs No. on line
3. 1¼" x 4" Pipe Bro N. on Fc 33.0' 4. 1¼" x 20" Pipe. So 33.0'
5. B T.P. So. 32.8' 6. Hg C.P. Bro So. 34.9'
7. P.P. S E 40.9' 8. 9" C P E N E 52.9'
9. 6" C P No 17.1'

5A - 5-56 B C Dale - Pipe covered 16" - Set ⅝" x 10" Bolt on top - Most trees gone. 1. Fc E. C.P. N N W 36.9
2. Steel Post No - Little E. 33.0' 3. Fc No Brow 116.5' 4. 9" Hg C P So on line 33.1'
5. Hg Fc So on line 6. Short T.P. N W 39.4'

STATE LEVY.
...ral Fund.....Mills
...ool " ..... "
Univ'sity " ..... "
.... "
Total.....Mills

4-1-16

Tax List for the Year 19.....

IN WHOSE NAME ASSESSED	REAL PROPERTY, LANDS, AND TOWN LOTS						PERSONAL PROPERTY	CONSOLIDATED TAXES			No. of Road Dist.	Labor Tax	DISTRICT SCHOOL TAXES		
	Description	Sec. or Lot	Tn. or Blk.	Rng.	Acres	Value	Value	State		County			No. of Dist.	District Tax	Bond Tax
						$	$	$	c	$	c	$		$ c	$ c

(1) (1A) (1B)

(3) see (2) Sec 3

2642.3'

2642.3

See (4)

See (2) Sec 5

See (5) Sec 3

See (3) Sec 5

1328.6'

1328.6

(2)

See (3) Sec 9

See (3) Sec 3

COUNTY LEVY.	
General Fund	Mills
Sinking "	"
Road "	"
Bridge "	"
Reg. B'd "	"
"	"
"	"
"	"
Total	Mills

_____ County, Nebraska.

PRECINCT TAX	Poll Tax	CITY OR VILLAGE TAX		TOTAL TAX	DELINQUENT TAXES FOR				COUNTY TREASURER'S ENTRY OF PAYMENT OF TAXES				
								Advertising Fees	No. of Receipt	DATE	BY WHOM PAID	P. O. ADDRESS	Here Write the Word "Paid"
$ c	$	$ c	$ c	$ c	$ c	$ c	$ c	$ c					

(1) In placing Cor. culvert across intersection in 1928, Sec Cor stone was located on culvert line and same was set down below bottom of corrugated pipe either 22 or 27 ft from the N end of culvat. Placed by James Hooley, Bridge foreman.
Yellow Survey 1935- Punched hole in top Cul. over Stone, inserting harrow tooth and Brick
I. Ends of C.M.P. Br NW 23.0' and SE 21.0'
3-4-5 C.P.S Br NE 40.5'; NW 32.3', SW 32.8'
6 & 7. - 1" Pipes Br N45° E and S45° E. 46.6'
Add. ties Sept 15-1939- BC Hale. Set Brick on top Harrow tooth.
1. 5" Hg C.P. Bro NW 32.6' 2. BTP Bro NW. 44.5'
3. TP. Bro NE. 42.0' 4. 5" Hg C.P. Bro NE 40.0'
5. Near side 9" ash of clump Bro NE. 42.3' 6. B.T.P Bro S.E. 50.5'
7. C.P. Bro S.W 32.8' 8. 2" x 3' Pipe (5' W.C.P.) Bro S W 36.2'
See (1A)

(2) - Oct 1941 - BC Hale. Set 1/16 cor. on true line midway bet. Sec. cor. and 1/4 cor. I drove 2" x 6' Pipe for corner. Corner is in South fence line and Mulberry tree row on South side of road. Pipe sticks out 3.0'

(1A) - Oct 1943 - Cul. removed - L.S. Conrad 40' - Set 3/4" x 3' Pipe on top - Yellow Brick headed.
1. 8" Hg C.P. Bro SW 39.9' 2. 1½" x 30" Pipe Br SW 41.0'
3. 12" RC T.P. Bro NW 48.4'

(1B) 1-13-56 BC Hale - all ties gone except #06-1939, and 1 x 3 - 1953
add - 1. B.P.P. NW 52.8' 2. B.P.P E & SE 43.7'
3. T.P. line W. Bro No. 34' 4. T.P. line S. Bro E. 34.0'

(3) - 3-23-56 - BC Hale - No corner found - R established corner on true line @ 2651.45 - Drive 2" x 30" Pipe for Cor.
1. Hg row So Bro E. 1.5' 2. Hg row No Bro E. 4.0'
3. Hg row E. Bro No 31.5' 4. Hg row W. Bro No 31.5'.

(4) - 3-30-56 - BC Hale - Establish center of Sec. by running lines connecting the 4 - 1/4 corners and at their intersection drove 3/4" x 10" Rod with 1½" x 12" Rebar on top
1. RC So. on line 2. 4" Elm SW 37.9
3. 5" Elm NW E 37.9 4 1½" P. No. 33'
5. Fc No Bro E. 8.0'

STATE LEVY.	
General Fund	Mills
School "	"
Univ'sity "	"
	"
Total	Mills

5-1-16

Tax List for the Year 19....

IN WHOSE NAME ASSESSED	REAL PROPERTY, LANDS, AND TOWN LOTS					PERSONAL PROPERTY	CONSOLIDATED TAXES				No. of Road Dist.	Labor Tax		DISTRICT SCHOOL TAXES			
	Description	Sec. or Lot	Tn. or Blk.	Rng.	Acres	Value	Value	State		County				No. of Dist.	District Tax		Bond Tax	
						$	$	$	c	$	c		$		$	c	$	c
See (1) Sec. 6							(1) (1A)						See	(1) See 4				
See (2) Sec 6													(2) (2-A)					
See (4) Sec 7 Add. Sec 3 Sec 6													(3) (3A)					

COUNTY LEVY.	
General Fund	Mills
Sinking "	"
Road "	"
Bridge "	"
Reg. B'd "	"
"	"
"	"
"	"
Total	Mills

_____ County, Nebraska.

PRECINCT TAX $ c	Poll Tax $ c	CITY OR VILLAGE TAX $ c	$ c	TOTAL TAX $ c	DELINQUENT TAXES FOR $ c	Advertising Fees $ c	$ c	$ c	COUNTY TREASURER'S ENTRY OF PAYMENT OF TAXES No. of Receipt	DATE	BY WHOM PAID	P. O. ADDRESS	Here Write the Word "Paid"

(1) Dillon Survey 1935- Re establish 1/4 Cor. Set 1" Pipe and Brick.
1. Hg nail Run No & So. Br W. 7.0' 2. 6. P. Bra N.W. 29.3'
3. 10" Cor. Hedge tree Bro SW 25.8' 4 & 5- 1" Pipes Br No. and So. 33.0
See (1A)

(2) Dillon Survey 1935- Re establish 1/4 Cor. Set 1" Pipe and Brick
1. Hg nail West in line with Cor. 2. Hg nail run No. Bro W. 28.5'
3. Near Cor. post on Canc. Cut Bro NE 47.6' 4 & 5- T.P.'s Br NW 83.5' and SW 48.6'
6 & 7- 1" Pipes Br S 45° E and S 45° W 46.6'

(3) Dillon Survey 1935- Re establish Sec. Cor. Set 1" Pipe and Brick
1. Hg nail run So Bro W 24.5'. 2. Hg Nail run E. Bro No. 29.5'
3. Fc line run E. Bro So. 2.0' 4 & 5 T.P.'s Br NW. 41.0' and W 55.5'
6. 1" Pipe Bro E. 33' 7. 1" Pipe Bro N 45° E 46.6'

(1A) Sept 14 - 1939 Blk Dale. - Placed 2½" Bushing 5" long on top pipe and drove 3' x 2" Pipe over Dillons pipes 33' No and So.
1. W. Gate Post Bro NW. 32.9' 2. 3" Hg Post Bro Line No. 28.2'
3. B T P Bro N N E 33.7'

(BA) - Add. ties Blk Dale - Nov 1940 - Drove pipe down to cover 5" - Dillons T.P. ties gone.
1. Placed 1½" Pipe over Dillon 1" Pipe 33' E 2. 1½" Pipe in So. Hg row Bro W & W 33.1'
3. So Hg row run W. Bro So. 10.0' 4. T.P. Bro N.E. 56.0'

(2A) - Add ties Blk Dale Nov 1940 - Drove Pipes down to cover 3"
1. T.P. Bro S E 48.2' 2. Drove 1½" Pipe over Dillon 1" Pipe S 45° E - 46.6'
3. Near Cor. Mound Gone Hdwd Wing Bro N E 49.3' 4. Near Cor. Mound Gone. Hdwd Wing Bro N E 49.0'

STATE LEVY.	
General Fund	Mills
School "	"
Univ'sity "	"
	"
Total	Mills

6-1-16

Tax List for the Year 19....

IN WHOSE NAME ASSESSED	REAL PROPERTY, LANDS, AND TOWN LOTS						PERSONAL PROPERTY	CONSOLIDATED TAXES		No. of Road Dist.	Labor Tax		DISTRICT SCHOOL TAXES		
	Description	Sec. or Lot	Tn. or Blk.	Rng.	Acres	Value	Value	State	County				No. of Dist.	District Tax	Bond Tax
						$	$	$ c	$ c		$			$ c	$ c

See (4) Sec 1-1-15

See (1) - See. 31-2-16

(1) (1A)

(2)

See (1) Sec 1-1-15

See (4) Sec 7

(3) Add

COUNTY LEVY.	
General Fund	Mills
Sinking "	"
Road "	"
Bridge "	"
Reg. B'd "	"
" "	"
" "	"
" "	"
Total	Mills

_____ County, Nebraska.

PRECINCT TAX	POLL TAX	CITY OR VILLAGE TAX		TOTAL TAX	DELINQUENT TAXES FOR		COUNTY TREASURER'S ENTRY OF PAYMENT OF TAXES				
						Advertising Fees	No. of Receipt	DATE	BY WHOM PAID	P. O. ADDRESS	Here Write the Word "Paid"
$ c	$ c	$ c		$ c	$ c	$ c					

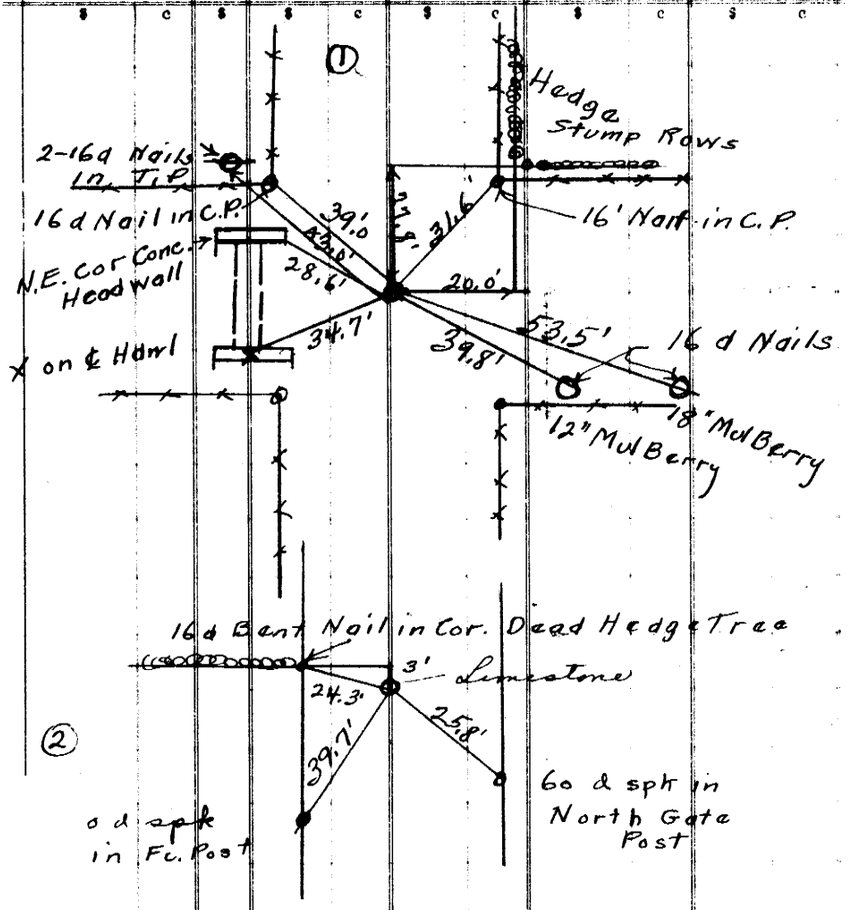

① March 4 - 1933 - Ben & Dale - Found stone buried 16 inches - Set large chunck of concrete on top of lime stone - Dillon Survey 1935 - Set 1" Pipe over stone with Brick. 1. Tree now Run No Brs & 20' 2 0.3 - 1" Pipes Br. N 45° E and N 45° W. 46.6'

See (1 A)

② March 6 - 1933 - Ben & Dale - Found a limestone lying near fence row which I take to be original corner. No corner could be found in ground. Beginning at the S.E. cor. of Sec 6. I measure north 2646 ft N edge running west 5286 ft stone at N W cor. Sec 6 Set original limestone on line between stones at 2643 feet.

(1 A) add ties - Sept 15 - 1939 B & Dale.
2. 2"X 3' Pipe Bro N E 37.2'
4. Fc Post Bro S E. 31.8
6. T.P. line Bro No. 34.5'
1. 2"X 3' Pipe (B) E. C.P. Bro S E 34.5'
3. 16" T.P (used for C.P.) Bro N W. 48.0'
5. 5" Hg C.P. Bro S W 34.0

③ - 7 - 1940 - B & Dale. Add. ties. Cor is 1" Pipe covered 1"
1. R & T P Bro N E 32.9'
3. 4" Hg tree Bro S E 37.7'
5. 5" Hg So Gate Post Bro W S W 31.6'
7. R & P.P. Guy Pole Bro N W 34.1'
2. 6" Hg C.P. Bro N E. 35.4'
4. 1½" Pipe Bro S E 37.4'
6. T.P. Bro W. 28.1'
8. Dillon 1" Pipe Bro W. 33.0'

STATE LEVY.	
General Fund	Mills
School "	"
Univ'sity "	"
	"
Total	Mills

7-1-16

Tax List for the Year 19....

IN WHOSE NAME ASSESSED	REAL PROPERTY, LANDS, AND TOWN LOTS						PERSONAL PROPERTY	CONSOLIDATED TAXES		No. of Road Dist.	Labor Tax		DISTRICT SCHOOL TAXES		
	Description	Sec. or Lot	Tn. or Blk.	Rng.	Acres	Value	Value	State	County				No. of Dist.	District Tax	Bond Tax
						$	$	$ c	$ c		$			$ c	$ c

See (1) Sec 1-1-15

(4) - See Add.
(3) See 6

See (2) Sec 12-1-15

(3) (3A) (3B) (3C)

(5)

Sthg Sta 405+77

Sthg Sta Fd Cor. Prop 418+67 418+69.2

Sthg Sta 431+90.8

Correct Sta Sta. Ralfs 445.11.8 Cor. 445+12.7

Sthg Sta 457 + 32.8'

See (1) Sec 12-1-15

1298.2' 1321.2 1321.2 1321.2'

(1) (1-B) (1A)

See (1) Sec 18

(2) Ref 1320'

(2A) See (2) Sec 18

See (1) Sec 18 also. My Meas. Places this corner 1.1' W east of Ralfs corner.

(3B) - 6-10-55 - Add ties 1. R&TP W&W 51.8'
2. TP NW 51.8' 3. BP NW 51.0' 4. B.P. NE 51.7'

(1-B) B.C. Dale - 12-26-57 old ties gone - set 1¼" x 6" pipe top stone
1. 2" pipe in Fc due E 44.6'
2. 1½" " " " W 33'
3. Railroad Conc. Cor. Post N.N.E. 43.7
4. Top ℄ 30" cul N.N.E. 43.7
5. " " " " N.N.W. 31.5
6. ℄ C.B.&Q.RR. Track No 111.5'

(5) B.C. Dale set cor. by driving ¾" x 20" pipe (Most ties were removed by State Hy. Con:)
1. 6" cor post No. 30.7
2. Hg. Row No - Brs. E 2'
3. P. Pole NNW 34.5
4. R.&T.P. SS.W. 57.5
5. 12" Hack. B. NNE 63.0'
6. 24" ELM NNE 80.9

COUNTY LEVY.
...eral Fund.....Mills
...king " ..... "
...d " ..... "
...ige " ..... "
...: B'd " ..... "
..... " ..... "
..... " ..... "
..... " ..... "
Total.....Mills

_____ County, Nebraska.

...INCT ...AX	Poll Tax	City or Village Tax	TOTAL TAX	DELINQUENT TAXES FOR	Advertising Fees	COUNTY TREASURER'S ENTRY OF PAYMENT OF TAXES — No. of Receipt	Date	By Whom Paid	P. O. Address	Here Write the Word "Paid"
$ c	$	$ c	$ c	$ c	$ c					

(1) Notes J. F. Relf, April 8, 1915, Recorded Book #1 - Page 3
Found S.E. corner stone about 20" under ground with top broken off.
Set chained post over with iron plate beside, from which an iron
cement post bears N 3.2° E., 5.2 ft, corner post to C.B. & Q right of way.
Also N 21°45' W, a cement post bears 7.2 ft dist.

(2) Notes J. F. Relf. Apr 8, 1915, Book #1 - Page 3 - Set an iron culvator beam
3 ft long on the east side of a hedge stumps for E 1/16 corner, from
which a corner post stands South 1.3 ft. - 18 inches east. Also center
of ditch is 14.6 ft East.

(3) Notes J. F. Relf, 1915. Book 1 Page 3 :- 1/4 cor is a limestone with
a buggy hub on top from which a corner post stands S 53°-15' W,
32.8 feet. South 43°-05' E. a corner post bears 37.9 feet dist.
Note - These ties gone see (3) A

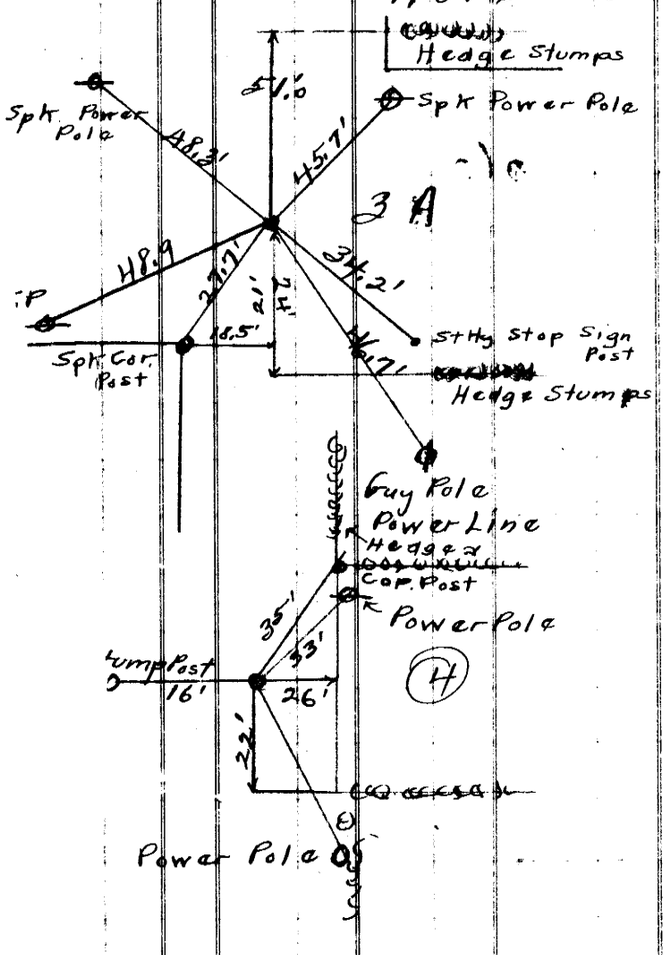

(3 A) BBDale Jan 28-1933 - Found limestone 1 inch
below surface and well to south side of road.

(4) BenBDale Feby 2-1933 - Present J. W. Hung, O.P. Babb.
Failed to find stone same having been graded out.
O.P. Babb remembered location of stone however I checked
his location as follows. I went to the hedge cor at 1/4
cor. between Secs 6 and 7. Found no stone - chained
east 5291.5 ft to 1/4 line Hedges between Sec 7 & 8. Found
no stone. Restore stone at proportionate distances 2641.8
from West and 2649.7 feet on line with old hedge running
west which was on line with original stone In trying
to locate stone (3A) I chained south and found stone
at 2640 feet. Set red granite rock 6"x 10"x 15" - covered
5 inches - Later covered more by 1933 grading.

Dillon ties 1935 - 1. Fe line Run W. Brs So 1.0'
2. T.P Brs W. 27.0' 3. P.P.o Brs N E 32.8 and S E 59.5'. 4. 1" Pipe Brs W. 33.0'
(3) - BBDale Aug 1939 - Set 2"x 3' Pipes - 27 ft east and 33° west. Relfs tie - Conc Post NW - Corner
(4) BBDale Aug 1939 - Relfs corner covered 3 ft in West Bank of ditch. Approx. location of corner
given by Ernie Baker. Found beam covered 30' - Set 2"x 3' Pipe on top and
2"x 3' D.P. on No. side to stick out 12" 1. C.P. Brs SSW 17.5' - 2. Fence Post
1 edge of ditch Brs S S E 13.5'
7 - 1941 - BBDale - 1/4 cor L.S covered 10" on So side road
placed 2-1/2 Bricks on top
Hy CP Brs SW 37.2' 2. RCTP Brs WSW 50.5'
Brs NW 48.0' 4. T.P. Brs NW 51.1'
Brs N E 45.5' 6. 6" Hy C.P. Brs S E 35.2'
Pipe (2'W CP) Brs SW 39.3' 8. 4" Hy CP Brs N E 50.1'

8-1-16

STATE LEVY.	
[..]eral Fund	Mills
[S]chool "	"
Univ'sity "	"
....	"
Total............	Mills

Tax List for the Year 19.........

IN WHOSE NAME ASSESSED	REAL PROPERTY, LANDS, AND TOWN LOTS						PERSONAL PROPERTY	CONSOLIDATED TAXES		No. of Road Dist.	Labor Tax		DISTRICT SCHOOL TAXES		
	Description	Sec. or Lot	Tn. or Blk.	Rng.	Acres	Value	Value	State	County				No. of Dist.	District Tax	Bon[d]
						$	$	$ c	$ c		$			$ c	$

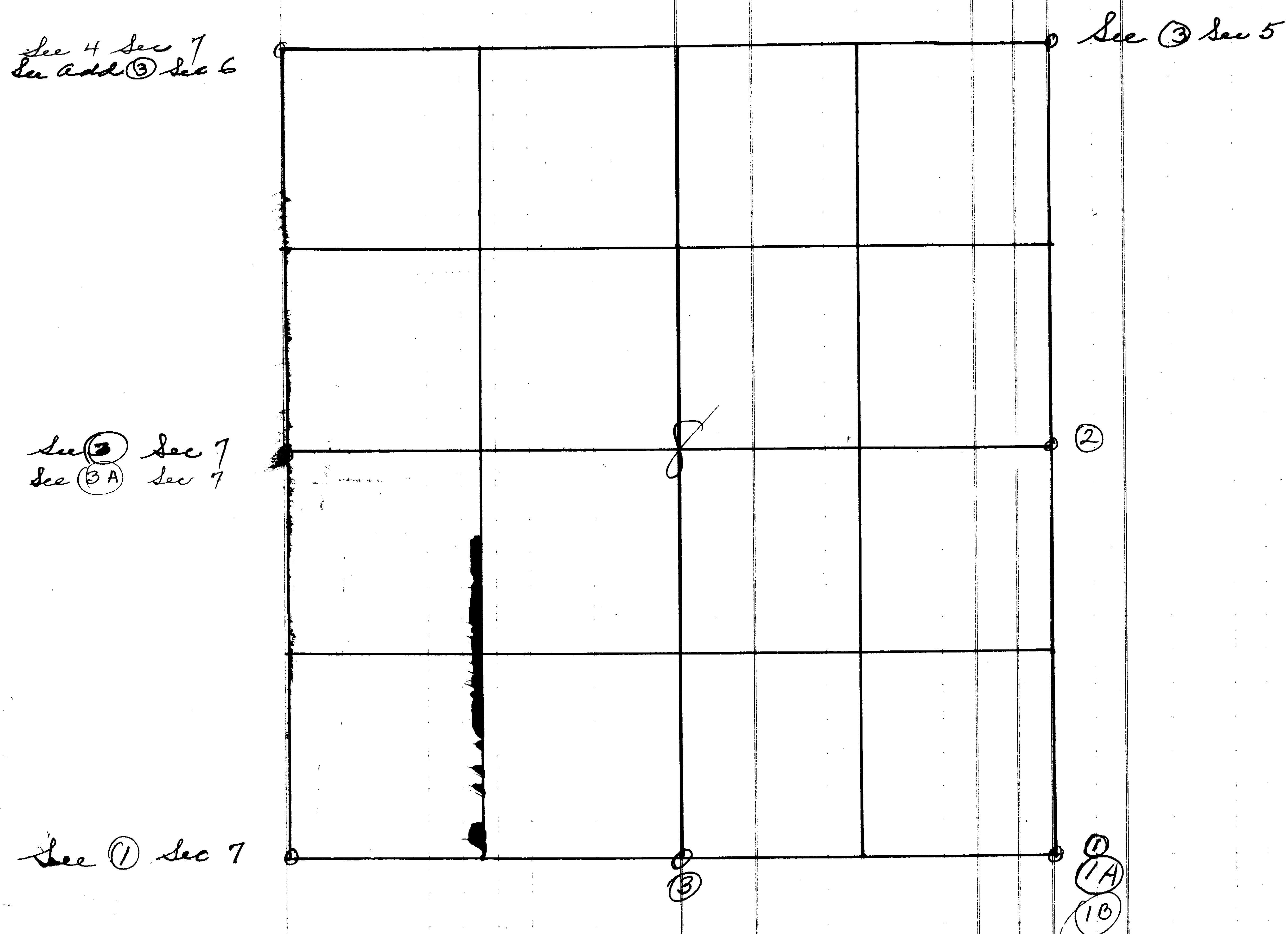

COUNTY LEVY.	
General Fund	Mills
Sinking "	"
Road "	"
Bridge "	"
Reg. B'd "	"
"	"
"	"
"	"
Total	Mills

_____ County, Nebraska.

PRECINCT TAX $ c	Poll Tax $	CITY OR VILLAGE TAX $ c	$ c	TOTAL TAX $ c	DELINQUENT TAXES FOR $ c	$ c	$ c	Advertising Fees $ c	COUNTY TREASURER'S ENTRY OF PAYMENT OF TAXES: No. of Receipt	DATE	BY WHOM PAID	P. O. ADDRESS	Here Write the Word "Paid"

(1) Survey for Salem Power line by Earl Shildneck, Nov 3. 1924
Located original Govt corner stone to Secs 8, 9, 16, 17 - 1 - 16. from which set an auto axle about S E 47.2 ft., at end of hedge running south on east side of road; also from which stone set an inch pipe about S W 40.5 ft. Distance between said pipe and axle is 56.2 ft.
This corner located by J. F. Relf in 1915 - Book 1 - Page 14 and following ties given:- Phone pole bears S 42° W, 34 ft.; 9 hedge tree, 7" dia bears N 16°-30' E, 27.1 ft.

(2) J. F. Relf survey 1915 - Book 1 - Page 14 - Cor stone broken off. Base intact. with an iron stake set on west side. Set base with 2 harrow teeth under. from which a phone pole bears N 12°-15' E, 51.5 ft; a hedge tree stands S 3°-30' E, 32.5 ft. (Dillon Survey 1935 Set 1" Pipe and Buck.
1. Hg row run So. in line
2. Rob Hg stumps run E. Br. So. 32.5'
3. T.P. Bro N E 42.7'
4. P.P. Bro N W. 41.8'
5 & 6 1" Pipes Br S 33.0' and N 45° E. 46.6'
Additional ties Bk Hale - 11-2-1940
1. 12" T.P. Bro N E 50.0'
2. 12" R C T P Bro N E 44.5'
3. 12" R C T P Bro S W. 44.0'
4. P. Pole Bro N W 43.2'
5. 1½" Pipe Bro N W 46.3'
6. 1½" placed over Dillon 1" Pipe N 45° E 46.6'

(1A) - 1940 - Bk Hale - New ties. 1. 6" Hg C P Bro No. 33.5'
2. R C T P N E 29.7'
3. 5" Hg C P S E 33.0'
4. R C T P S W 30.8'
5. P. P. S W 37.7'
6. 16" Split Walnut Post S W 22.0'
7. 7" Hg C P. W. 25.0'
8. 5" Ash N W 33.7'
9. Fc run No. in line
10. Fc run So. Bro E 2.0'
11. Fc run W. Bro So. 18"

(3) - 1940 - Bk Hale - Found ¼ cor standing. L.S. sticking out 4" - Setting S W of C.P.
1. Fc run So in line
2. Hg row run No. in line
3. C. P. Bro N E 25.5'
4. W. Gate Post Bro N W 14.0'

(1B) - 4-15-55 - Bk Hale add - 1. 6" Post N E 48.8'
2. Near Cor Cross Top Cul. Board S E 25.8'
3. Near Cor Tp Cross Cul S W 24.2'
4. White 4" Hg C.P. W 15.8'

STATE LEVY.	
General Fund	Mills
School "	"
Univ'sity "	"
	"
Total	Mills

9—1—16

Tax List for the Year 19....

IN WHOSE NAME ASSESSED	REAL PROPERTY, LANDS, AND TOWN LOTS						PERSONAL PROPERTY	CONSOLIDATED TAXES		No. of Road Dist.	Labor Tax		DISTRICT SCHOOL TAXES		
	Description	Sec. or Lot	Tn. or Blk.	Rng.	Acres	Value	Value	State	County				No. of Dist.	District Tax	Bond Tax
						$	$	$ c	$ c		$			$ c	$ c

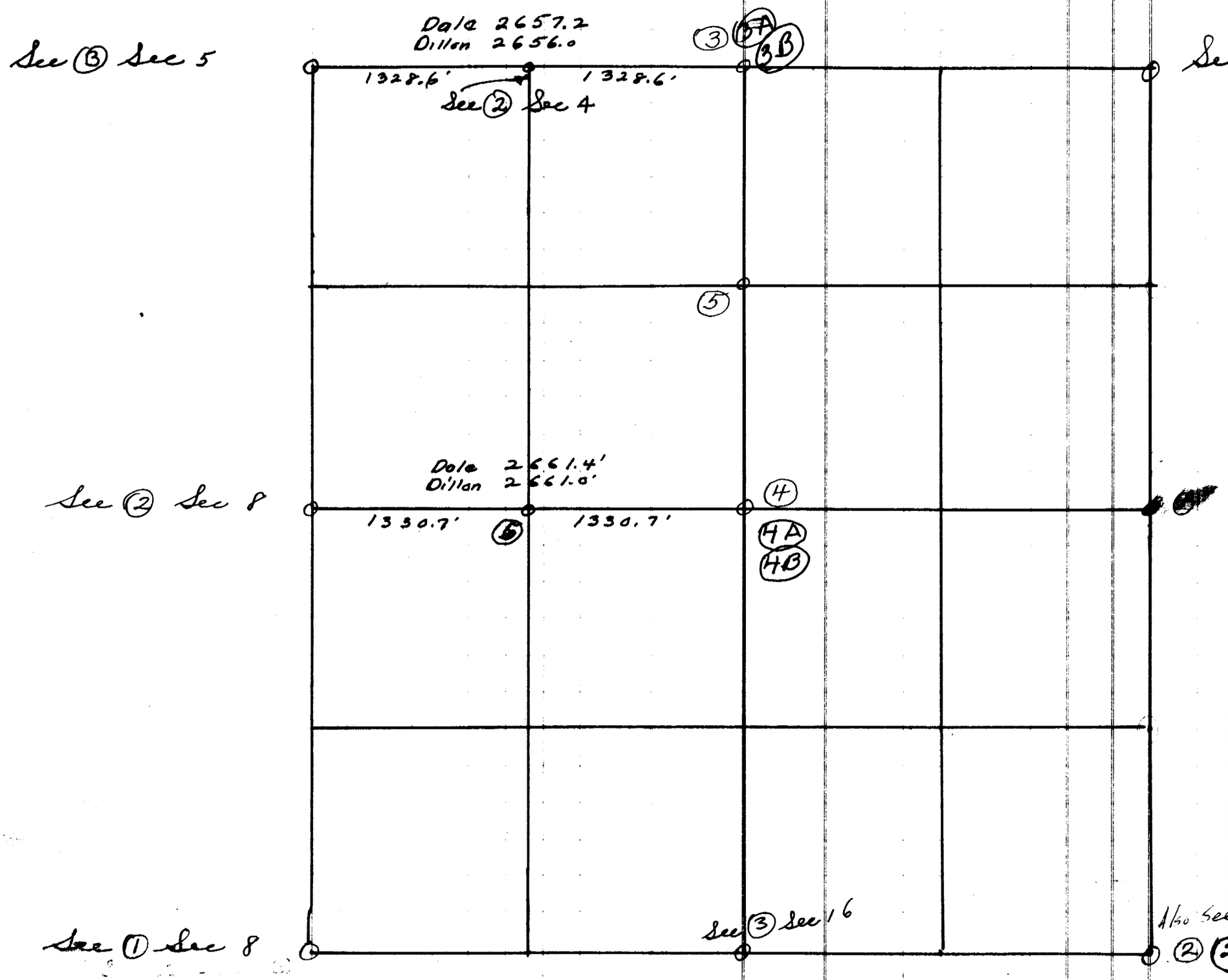

(4B) Oct 1941 - B C Dale - Pipe covered 3". Dillon pipe 33' S gone.

1. Relfo pipe tie Bro So. 30.0'
2. 9" Hg Stub cor Post Bro NNW 37.0'
3. 16" Pinetree Bro NN E. 66.4'
4. R & TP Bro N E 41.0'
5. T.P Bro S E 30.5'
6. 6" Hg 6.P. of Fc NW, Bro So. 24.4'
7. 1½" pipe set in Concrete Bro So. 25.4'

(6) -Oct 1941 - B C Dale - Set 1/16 cor. at mid-point on true line. Drove 3/4" X 20" Pipe for corner

1. 1½" X 4' Pipe Bro No. 33.0'
2. 1" X 30" Pipe Bro So. 33.0'
3. TP Bro S E 44.7'
4. R & TP Bro & N E 56.4'
5. Nail 5" Hg Post at W. end woven Wire Fc. Bro S S W 29.8'

COUNTY LEVY.

General Fund		Mills
Sinking	"	"
Road	"	"
Bridge	"	"
Reg. B'd	"	"
	"	"
	"	"
	"	"
Total		Mills

_____ County, Nebraska.

Precinct Tax	Poll Tax	City or Village Tax		Total Tax	Delinquent Taxes For	Advertising Fees	No. of Receipt	Date	By Whom Paid	P. O. Address	Here Write the Word "Paid"
$ c	$	$ c	$ c	$ c	$ c	$ c					

(1)

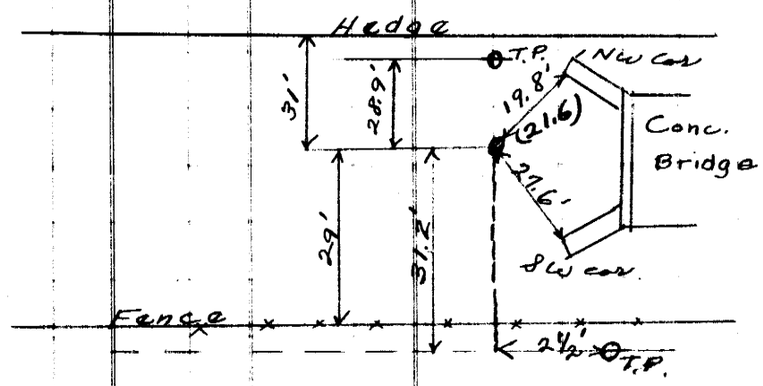

July 28, 1923. – Ties by Carl Shildneck made before fill was raised. Gas pipe 5 ft long.
Dillon Survey 1935 – Iron Pipe – Brick
1. Fc Rus So Br W. 2.0' – 2. C.P. Bro So 37.6'
3. T.P. Br W No 28.9' 4. 1" Pipe Bro So 2 3'

(2) This stone was lowered by D. D. Reavis on apr. 14, 1924 on order from County Board giving the following notes – Drove steel bar 2 ft long x 1" in dia. one ft. northeast from Cor. of old Cemetery. Drove steel bar 2 feet long x 1" sq in fence line 16' east of section line on north side of road. Stone is 12 x 12 x 10, placed 3 ft underground in a true line between bars. x on top of stone is 35 ft N E from rod at Cem. Cor. and 31.6 ft South west of steel bar on north fence line. On Nov 3, 1924, Carl Shildneck located line for paver line and recorded same ties.

(3) J. F. Relf survey, 1915 Book 1 – Page 14 : – ¼ cor. is marked III – Set iron pipe 22" long with broken corner stone around same, from which a phone pole bears West 14.8 ft. A P hone pole stands South 16 ft. dist.

(4) J. F. Relf survey, 1915 Book 1 – Page 14 – Set center of section – Gas pipe 2 ft long from which a gas pipe 2' long, 6" above ground stands south 30 ft.

(5) J. F. Relf survey 1915, Book 1 – Page 14 – Set gas pipe 2' long for 1/16 cor. Same is just north of the line of hedge running east and it is 8.5 ft west of the line of hedge running South.

(2A) Oct 14 – 1936 – Stone sticking out. Set down 12" – Brick under. – Pointed L.S. on top stone.
1. Drove ¾" x 24" Re Bar 33' No. 2. The S.W. tie was gone but I found hole where rod had been pulled out. I drove iron bolt in hole.
3. I drove 5/8" x 20" rebar beside the N E iron rod witness.

(4A) Dillon Survey 1935 – Cor. Standing Iron Pipe. Set Brick
1. Hg run. So Bro E. 4.0' 2. Hg run No Bro East 7.0'
3. Hg run E. Bro So. 29.5' 4. Hg run E Bro No 31.0'
5. 1" Pipe Bro So. 33'

(5A) Dillon Survey 1935 Restore Cor. Set 1" pipe and Brick. 1. Hg run W is on line W 133' and South 9.5'
2. Hg run No Bro W. 1.0' 3. C.P.'s lean

(2B) – Oct 1941 – B.C. Dale – Relf's ties gone. Dillon C.P. ties gone. Dillon witness of Hg west on line is wrong. I drove pipe down to cover 5" and set brick down on So. side to cover 9"
1. 1"x3' Pipe Bro E. 33.0' 2. 8" Pear tree B. E&E 45.4' 3. 4" Hg CP Bro E. 20.8'
4. Fc corn C. Bro No. 1.5' 5. 1½" x 2' Pipe Bro No. 1.5' 6. Hg Fence run No Bro W. 1.0'
7. Fc-tree row running W. Bro So. 1.5' 8. W. Fc running So. is on line. 9. Cor Hg tree 5" Hg Bro No 29.1' So row N E side done running W Bro No. 29.0'

STATE LEVY.	
General Fund	Mills
School "	"
Univ'sity "	"
	"
Total	Mills

10-1-16

Tax List for the Year 19

Corners in Falls City - See Page 276

IN WHOSE NAME ASSESSED	REAL PROPERTY, LANDS, AND TOWN LOTS						PERSONAL PROPERTY	CONSOLIDATED TAXES		No. of Road Dist.	Labor Tax	DISTRICT SCHOOL TAXES		
	Description	Sec. or Lot	Tn. or Blk.	Rng.	Acres	Value	Value	State	County			No. of Dist.	District Tax	Bond Tax
						$	$	$ c	$ c		$		$ c	$ c

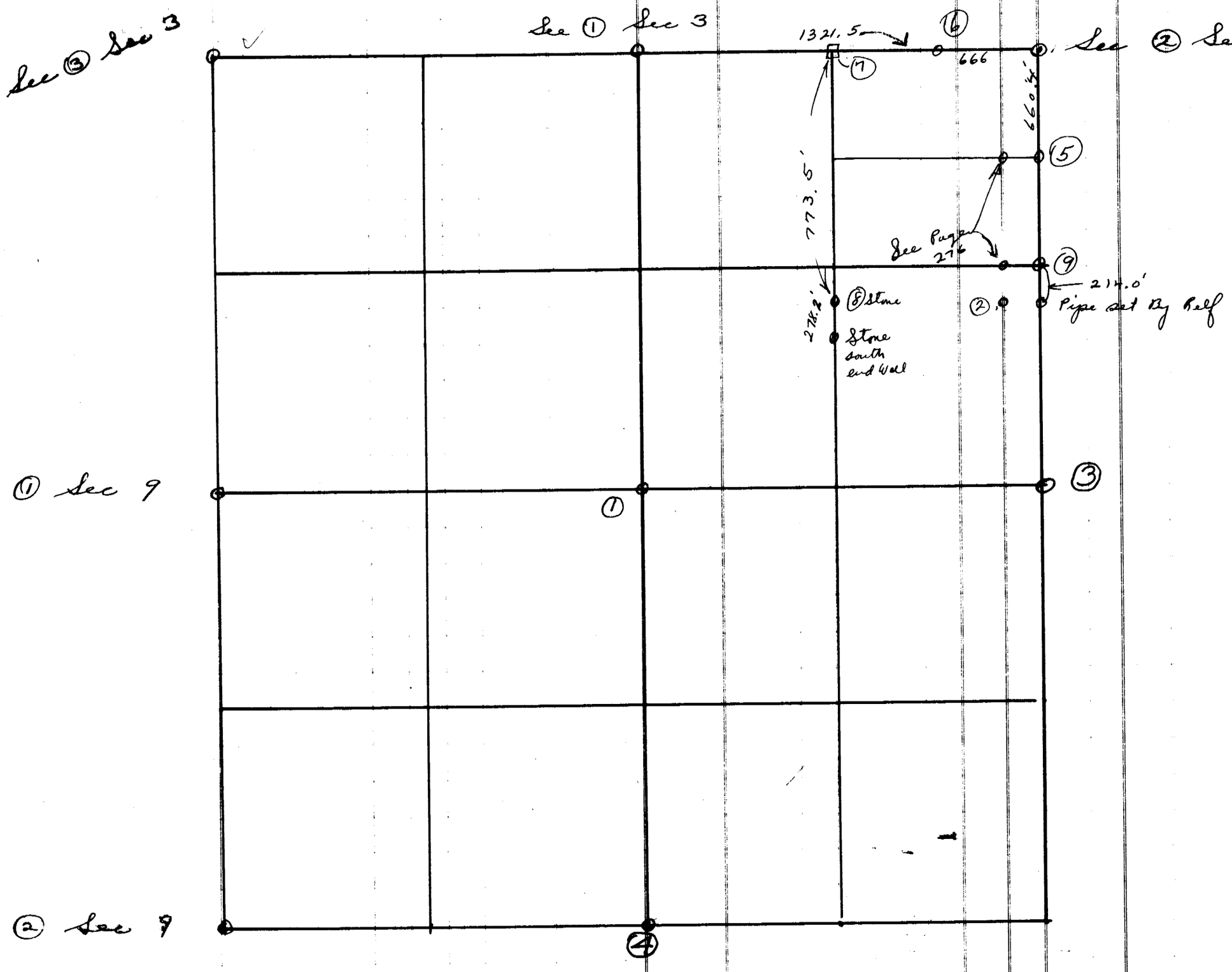

COUNTY LEVY.	
General Fund	Mills
Sinking "	"
Road "	"
Bridge "	"
Reg. B'd "	"
"	"
"	"
"	"
Total	Mills

_____ County, Nebraska.

Precinct Tax $ c	Poll Tax $	City or Village Tax $ c	$ c	Total Tax $ c	Delinquent Taxes For $ c	$ c	$ c	Advertising Fees $ c	No. of Receipt	Date	By Whom Paid	P. O. Address	Here Write the Word "Paid"

(1) Shidneck survey - May 1921 - Book 1 - Page 73
Corner stone was destroyed or covered by pavement. A stone marked x
bears due west 24 ft at S.W cor of intersection 21st & Barada.
in N.E. cor of 6 bas. & emphery residence. - Add Tees 1-8-47
L.S. Witness rock out of grass 1" - 1. Tree Witness rock to
3. Inside Cor walk intersection & 5.4' 4.2" Elm S E 18.0' 5 Inside cor walk int. & 6.6'

(2)

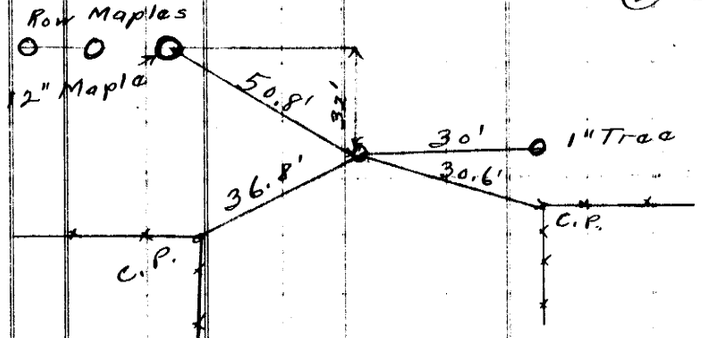

(2) - Corner stone at intersection of 24th and Mc Leod
Struts - Dec 1 - 1932 - Stone sticking out 3"
but probably covered 12 inches by road
work at that time.

(3) Copy Jean Mullens Tree for 1/4 cor 21st and Fulton Sts and additional trees.
1. 20" ash Brs N W. 85.7. 2. 18" ash Brs N E. 41.4'
3. 24" Fir tree Brs S E 43.0 4 Cor House Foundation Brs S E 70.9'
5. 24" Persimon tree Brs S E 40.0' 6. Center letter "Fulton St curb name Brs S W. 48.5'
7. Center Top Hydrant Brs SW 53.2' - I drove nail in pave for corner.

(4) Ties by Wm Keeling - 12-5-36 - Mark in pavement. Corner perpetuated by J.F.M.
1. Pipe in pavement curb Brs E 13.9' (2.) Nail in No. side P.P by ground line Brs S E 2.2
3. Center of manhole Brs W 32.5' 4 Nail in E. side P.P. Brs S.W. 50.6'

(5) - Cut L.S. 8" □ Top - X - 3" out of ground in Fc line east.
1. Cor Hg tree Brs W. 4½' 2. Cedar C.P. across Road W. on line 59.0'
3. T.P. W. S W 63.5' 4. E Hg row No 1 & Brs W. 4½'
5 T.P. W N W 61.4'

(6) Large cut L.S. - 8" Top X in E & W. Fc.
1. 6" Hg 6F Brs W 3.0' 2. Fc No Brs W 3.0'

(7) L.S. Cut Top - 8" □ even with surface
1. 6" Hg Post S W 0.9' 2. Large Hg Stump W. 2.0'
3. Hg row run W. is in line 4 Fc So. is on line
5 Fc run No Brs W 8.0'

(8) Hg Cut Stone - 8" Top Out 3" - North margin 26th and Lane Sts - at No end Rock Wall.

(9) - 1-7-46 - Found 1/16 cor set by Ref for C. Welton. 1" Pipe - L.S. on So. side - Cover 2"
1. Fc east is over stone 2. C.P. for Fc No Brs W. 4.0' 3. C.P. for Fc So. Brs W 13.9'
4. 5" Hg Tree Brs S S W 15.6' 5. Hg row So. Brs W. 4.0'

STATE LEVY.	
General Fund	Mills
School "	"
Univ'sity "	"
	"
Total	Mills

11-1-16

Tax List for the Year 19

IN WHOSE NAME ASSESSED	REAL PROPERTY, LANDS, AND TOWN LOTS						PERSONAL PROPERTY	CONSOLIDATED TAXES				No. of Road Dist.	Labor Tax	DISTRICT SCHOOL TAXES			
	Description	Sec. or Lot	Tn. or Blk.	Rng.	Acres	Value	Value	State		County				No. of Dist.	District Tax	Bond Tax	
						$	$	$	c	$	c		$		$ c	$	c

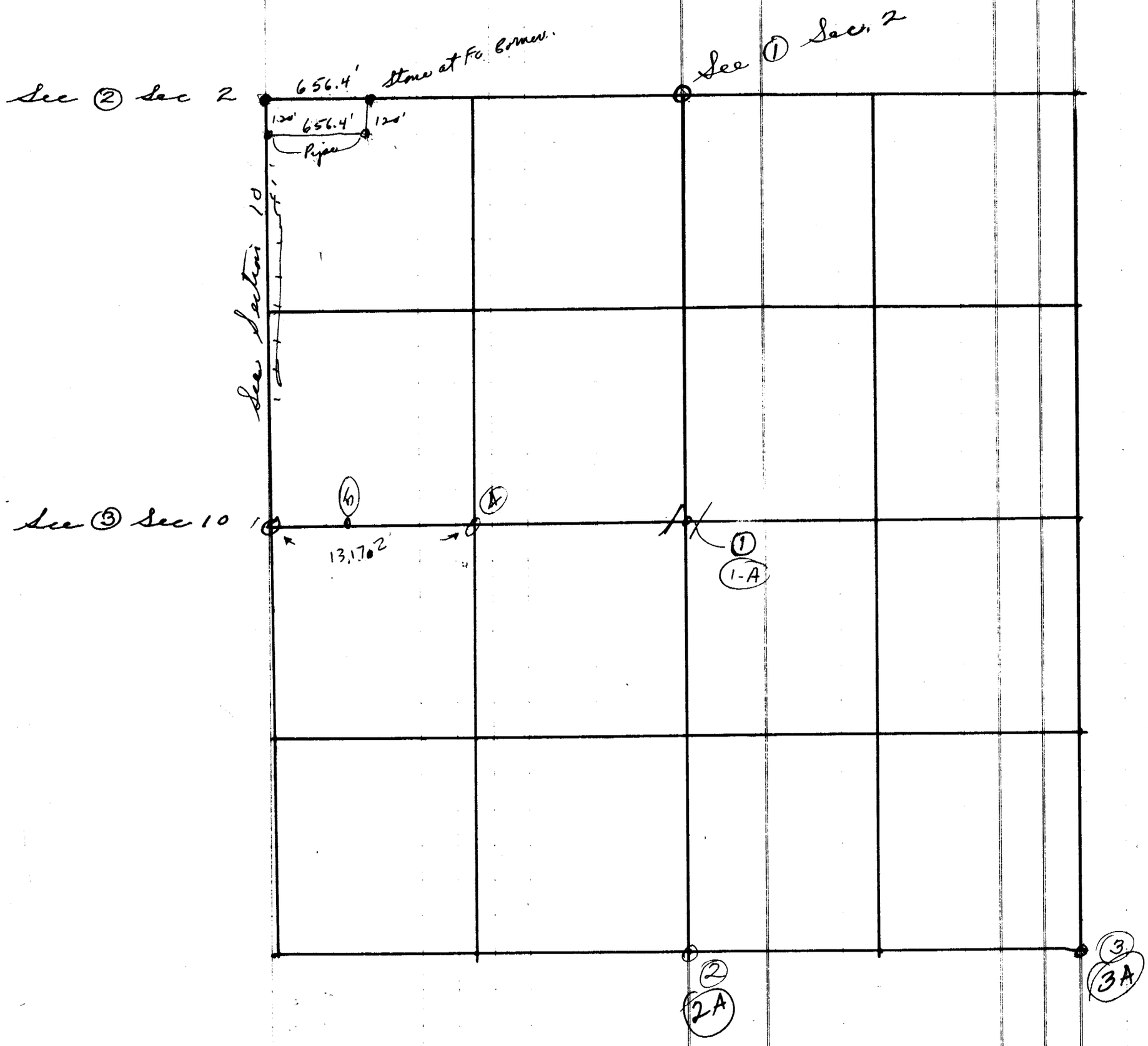

(1-A) 9-18-57 pipe covered 6" - Old ties gone - new ties?

1. 6" Cor. Post E. 0.5'
2. P. Pole S.W. 23.7'
3. Fe E on line (new Fc)
4. 15" R.C.T.P. N.E. 5.6'
5. 4" Pine tree N.E. 53.0'
6. OLD Fc. South on line.

(5) B.C. Dale set 20 RD. COR. EAST OF W 1/4 COR. SEC. 11-1-16 drove 5/8" x 12" Lag Screw @ 329.3' east of 1/4 cor.

1. 24" ~~Coffee Bean~~ tree S.S.W. 32.7'
2. R.C.T.P. N.W. 36.2
3. Face of conc. curb So. 13.4'

COUNTY LEVY.

General Fund	.....	Mills
Sinking	"	"
Road	"	"
Bridge	"	"
Reg. B'd	"	"
.....	"	"
.....	"	"
.....	"	"
	Total	Mills

_____ County, Nebraska.

PRECINCT TAX	POLL TAX	CITY OR VILLAGE TAX	TOTAL TAX	DELINQUENT TAXES FOR	Advertising Fees	COUNTY TREASURER'S ENTRY OF PAYMENT OF TAXES: No. of Receipt	DATE	BY WHOM PAID	P. O. ADDRESS	Here Write the Word "Paid"
$ c	$	$ c	$ c	$ c	$ c					

(1) 1931 - According to H. C. Wittrock this Gas Pipe (otline) is in place on line with fence running south and on line just south of large maple trees on south side of Wittrock driveway running east or on about south shoulder line of road running west. BC Dale. (1931) - Cor is P.P. set in Concrete.

1. T.P. Bro N E 48.9', 2. Cor Hg Bro N E. 54.2', 3. Cor Hg Rem No Bro E. 42.5', 4. No Day Hg Rem E. Bro No 32.2'
5. 24" Maple Stump Bro E & S E 26.0', 6. 18" Maple Bro E & S E 45.3'. 7. P.P. Bro S E 17.1', 8. P.P. Bro S W. 20.3'
9. 1" x 30" G.P. Bro So 33', 10. No Hg Rem W. Bro No. 16.6', 11. W Hg Rem No Bro W 30.5', 12. Row Maples E Bro S 4.0'

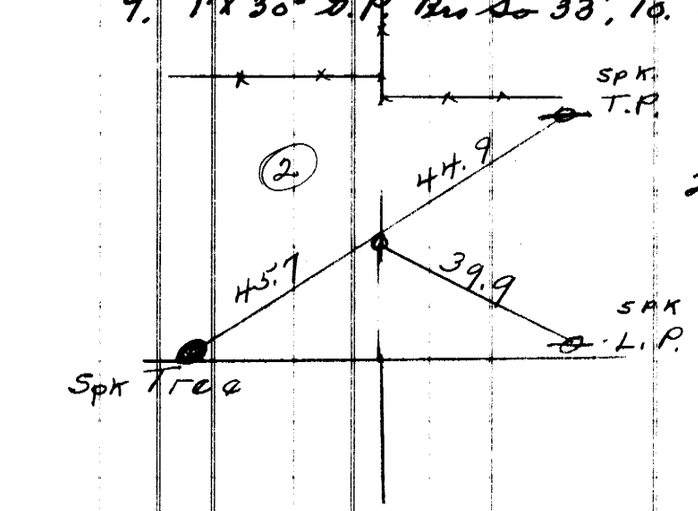

(2) Stone close to surface on line with north and south fences - 1931 BC Dale

2A - June 1940 - Before grading St Hg for black top. Cor. removed.

1. 2" Pipe Bro So. 45.0'
2. P.P. Bro S & E 51.7'
3. R & T P Bro N E 56.5'
4. 15" Walnut Bro No. 40.3'
5. 7" Hg G.P. Bro No. 39.9'
6. 1½" Pipe Bro No. 44.0'
7. 14" Ash tree Bro NW 55.4'

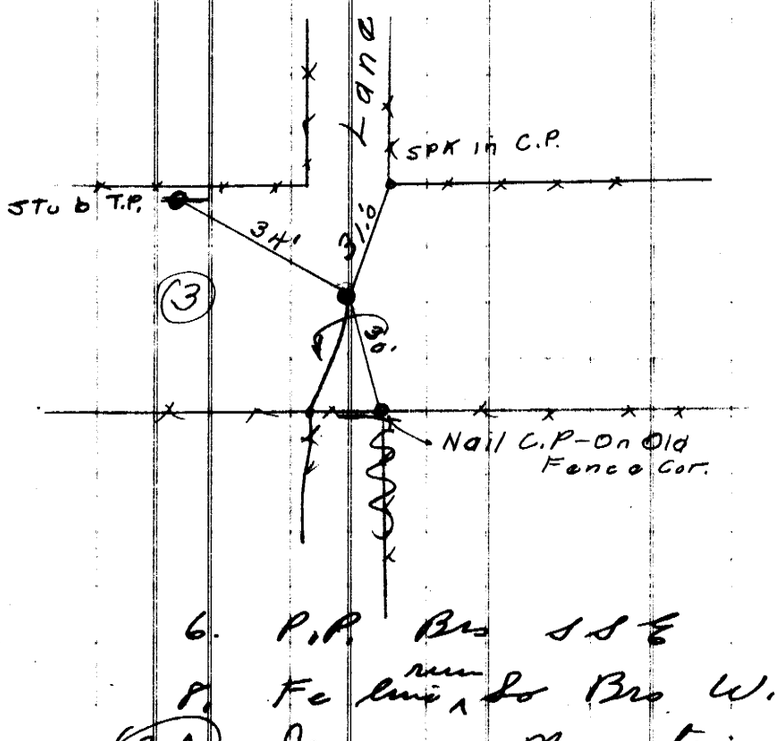

(3) 1931 - Stone probably covered about 2 feet by 1931 road work BC Dale

New ties Placed July 1937 - L. S. covered 12" in ℄ road - Iron pin on W side stone.

1. T.P. stub pole Bro N W. 34.2'
2. R & T.P. pole Bro N W. 33.4'
3. G.P. Bro N N W 30.5'
4. 2½' G.P. in west track of lane Bro N. 32.8'
5. 6" Hg G.P. Bro N N E 30.7'
6. P.P. Bro S S E 26.6'
7. C.P. Bro S S W. 28.9'
8. Fc line num So Bro W. 5.2'
9. + iron Rod Bro So 33'

(3A) - June 1940 - New ties before black top grading.

1. 2" + iron rod Bro So. 40.0'
2. P.P. Bro So and little E. 39.3'
3. Stub 7" Locust tree Bro So. 43.7'
4. R. & T.P Bro N.W. 55.5'
5. 2" Pipe (3' W of G.P.) Bro N N W 41.7'
6. 6" Hg G.P. Bro W N W 41.1'
7. 1½" Pipe Bro N N E 41.3'
8. Fc line num So. Bro W. 5.2'
9. 6" Tall Hg G P So. Little W 40.0'
10. 7" Hg G P N N E 42.1'
11. ¾" Pipe N N E 44.0' - (6' E of G.P.)

(4) B.C. Dale set 1/16 cor on East 21st St. 1317.2 FT. east of W¼ cor. ℄ on line to center of sect. ℄ drove ¾" x 20" pipe from which;

1. Fc. No. on line
2. 1" x 26" Pipe No. 33'
3. 24" Locust N.W. 33'
4. 6" shut off E.NE 28.5
5. Back of conc. curb No. 8.7'
6. 14" Fir tree N.E. 61.6'
7. 12" Catalpa tree S.S E 50.6

STATE LEVY.	
General Fund	Mills
School "	"
Univ'sity "	"
	"
Total	Mills

12-1-16

Tax List for the Year 19.....

IN WHOSE NAME ASSESSED	REAL PROPERTY, LANDS, AND TOWN LOTS					PERSONAL PROPERTY	CONSOLIDATED TAXES				No. of Road Dist.	Labor Tax	DISTRICT SCHOOL TAXES			
	Description	Sec. or Lot	Tn. or Blk.	Rng.	Acres	Value	Value	State		County			No. of Dist.	District Tax		Bond Tax
						$	$	$	c	$	c	$		$	c	$	c

See ③ Sec 11

See ② Sec 7-1-17

COUNTY LEVY.	
General Fund	Mills
Sinking "	"
Road "	"
Bridge "	"
Reg. B'd "	"
"	"
"	"
"	"
Total	Mills

50 51

_____ County, Nebraska.

Precinct Tax	Poll Tax	City or Village Tax		TOTAL TAX	DELINQUENT TAXES FOR				COUNTY TREASURER'S ENTRY OF PAYMENT OF TAXES				
								Advertising Fees	No. of Receipt	Date	By Whom Paid	P. O. Address	Here Write the Word "Paid"
$ c	$	$ c	$ c	$ c	$ c	$ c	$ c	$ c					

(1) - June 1940 - BC Hale - Re-estab 1/4 Cor on true line - Cor. Removed by Rd Contr 1940
N. 1½" Pipe Brs No. 50' - Pipe over 1¼" rod 2. R.C.T.P. Brs N.E. 53.9'

STATE LEVY.
General Fund..................Mills
School " .... "
Univ'sity " .... "
.... "
Total............Mills

13-1-16

Tax List for the Year 19........

IN WHOSE NAME ASSESSED	REAL PROPERTY, LANDS, AND TOWN LOTS						PERSONAL PROPERTY	CONSOLIDATED TAXES		No. of Road Dist.	Labor Tax	DISTRICT SCHOOL TAXES		
	Description	Sec. or Lot	Tn. or Blk.	Rng.	Acres	Value	Value	State	County			No. of Dist.	District Tax	Bond Tax
						$	$	$ c	$ c		$		$ c	$ c

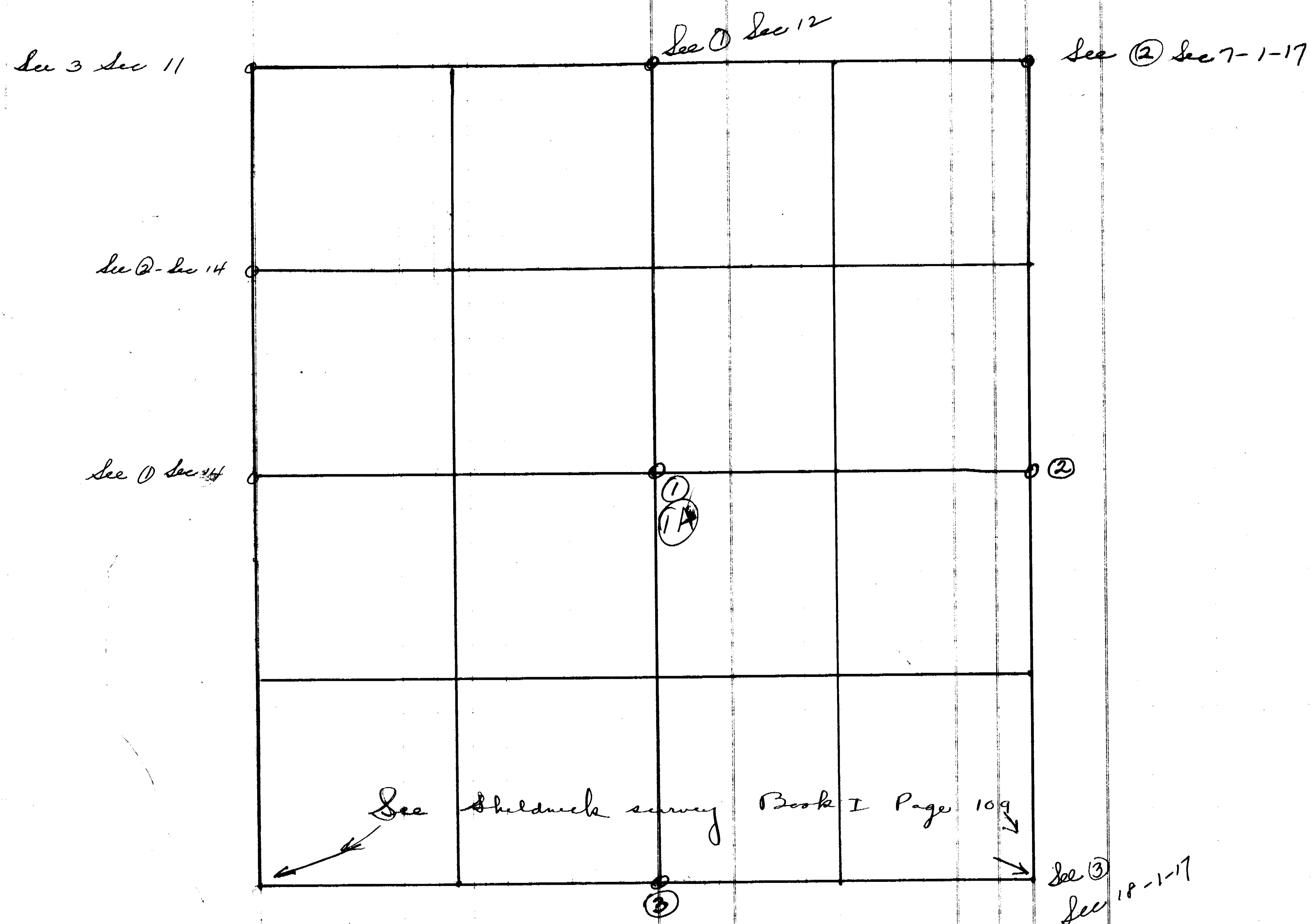

COUNTY LEVY.
General Fund.....Mills
Sinking " ..... "
Road " ..... "
Bridge " ..... "
Reg. B'd " ..... "
..... " ..... "
..... " ..... "
..... " ..... "
Total.....Mills

_____ County, Nebraska.

Precinct Tax	Poll Tax	City or Village Tax		Total Tax	Delinquent Taxes For				County Treasurer's Entry of Payment of Taxes				
								Advertising Fees	No. of Receipt	Date	By Whom Paid	P. O. Address	Here Write the Word "Paid"
$ c	$	$ c	$ c	$ c	$ c	$ c	$ c	$ c					



(1) B. C. Dale - July 30-1932 - Found lime stone even with surface and about 18" or 24" south of fence line east and hedge line west. Stone probally covered 6 inches by 1932 Road work.

(2) 1937 - Found this 1/4 Corner after much excavation. L. S. Buried 12" on west side of and under hedge stumps. Hg had grown over stone. I drove a 2" x 30" G. P. on west side of stone - witness

1. W 16" Hg stumps 4' high of twin hedge, east item standing Brs east 48.4'
2. 16" Hg tree Brs W. 12.5'
3. 5" Hg C.P. Brs E. 6.5'
4. Fc line run So Brs E. 6.5'
5. Stone on line with east and west hedge.

(1A) - 8-1953 - BC Dale - Add ties - 1. P.P. W. SW. 34.5' 2. 12" Walnut tree 2M & 27.8
Note (This stone is approximately 10 ft east of a straight line between 1/4 Corners)

(3) - aug 1953 - BC Dale - Found Pc Sand Stone Mkd 1/4 - 9" x 9" x ?" x 2" - Covered 6" Stone covered considerable by 1953 Road Const.

1. R.B.T.P. S E 29.8'
2. R.R. Jct C.P. Brs SW. 45.3'
3. P.P. N W 38.2'
4. C.P. N W 36.9'

Note - This corner is a considerable dist. north of a straight Sec. line east and West.

STATE LEVY.	
General Fund	Mills
School "	"
Univ'sity "	"
	"
Total	Mills

14-1-16

Tax List for the Year 19....

IN WHOSE NAME ASSESSED	REAL PROPERTY, LANDS, AND TOWN LOTS						PERSONAL PROPERTY	CONSOLIDATED TAXES				No. of Road Dist.	Labor Tax	DISTRICT SCHOOL TAXES			
	Description	Sec. or Lot	Tn. or Blk.	Rng.	Acres	Value	Value	State		County				No. of Dist.	District Tax		Bond Tax	
						$	$	$	c	$	c		$		$	c	$	c

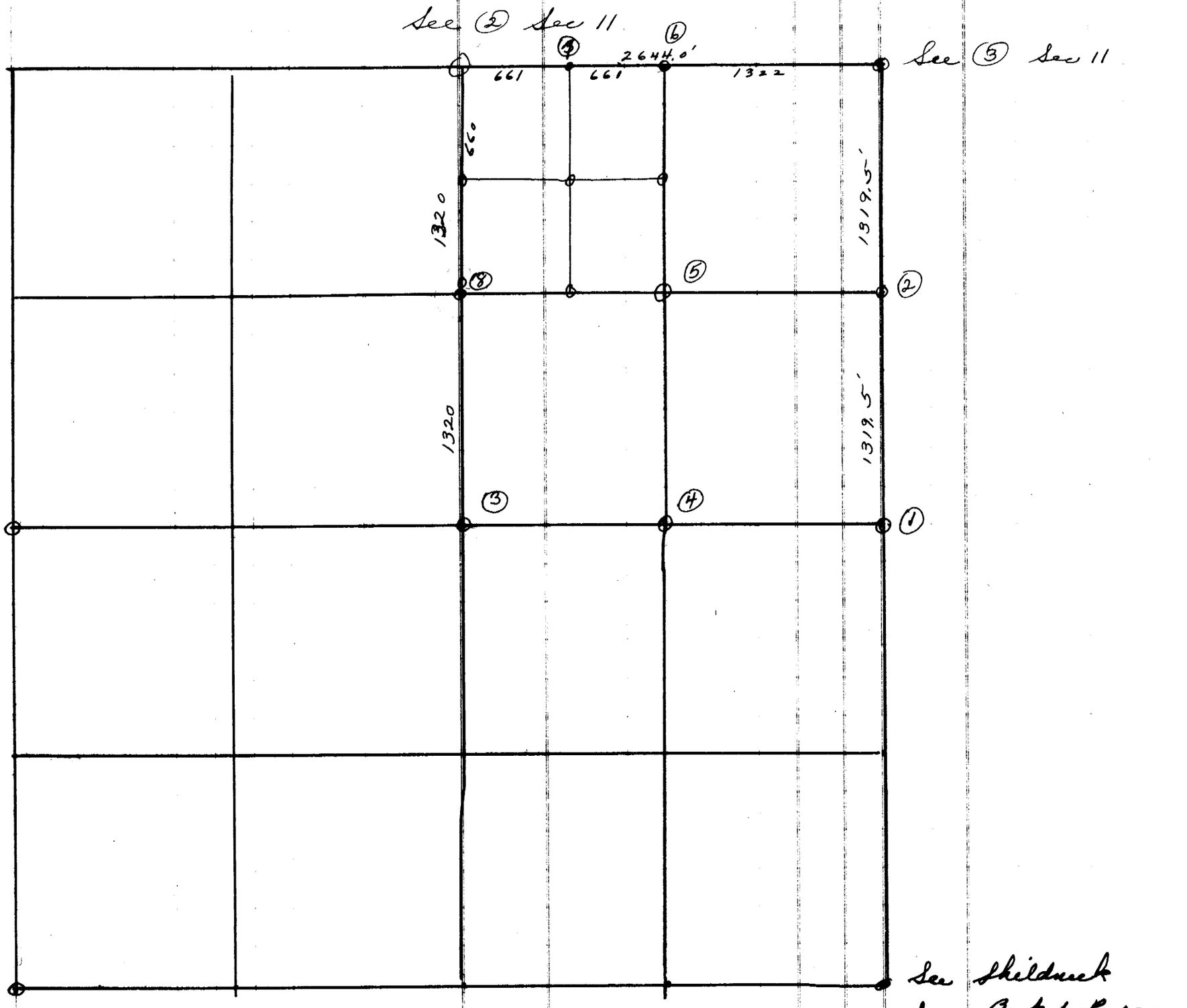

COUNTY LEVY.	
General Fund	Mills
Sinking "	"
Road "	"
Bridge "	"
Reg. B'd "	"
"	"
"	"
"	"
Total	Mills

_____ County, Nebraska.

PRECINCT TAX $ c	Poll Tax $	CITY OR VILLAGE TAX $ c	$ c	TOTAL TAX $ c	DELINQUENT TAXES FOR $ c	$ c	$ c	Advertising Fees $ c	COUNTY TREASURER'S ENTRY OF PAYMENT OF TAXES: No. of Receipt	Date	By Whom Paid	P. O. Address	Here Write the Word "Paid"

(1) 4- 5-44 - BC Dale - Found L.S. 24" x 14" x 7" washed out in ditch. Bob Steele claims orgenally stood on line with Hg 30.6 E 1.0 W. I reset by driving 2" x 30" Pipe - Set stone on West side.
1. 16" Locust tree Bears E. 5.9'
2. 14" Locust tree So. 10.8'
3. 4" Hg Post No. 1. 3'
4 Hg row No. Bro W. 5.0'
(See record my survey Book 1 - Page 138)

(2) 4- 5-44 BC Dale - Set 1/16 cor. Half way on tree line. - Drove 2" x 30" Pipe.
1. On line with Hg row E
2. Hg Row No 1 So Bro W. 4.5'
3. 20" Hg stub tree Bro NW 5.0'

(3) 4- 3-44 . BC. Dale. Found 6" x 6" x 3" L.S. with + on top leaning to north under 42" diameter by 24" deep concrete block around Hg C.P. . Stone equal with east side of corner Post.
1. 6" Bur elder Bro No. 17.5'
2. 7" Locust Bro E + Little So. 11.4'
3. Fc on line B Ways - Fc E Bro No. 1.0'
4. 5" Hg Post Bro So. 16.2'

(4) 4- 3-44 - BC Dale - Found Pipe set by Gravecamps - Pipe. I drove 1 1/4" x 20" Pipe on top of it.
1. 10" Hg C P Bro NW 10"
2. Fc run E Bro No 7.3'
3. Fc run W. on line
4. Fc run No. Bro E. 2.0'
5 Fc run So on line
6. 6" Hg C.P. of Fc So + E. Bro No. 7.3'
7. Hg row east Bro No about 10'

(5) - 4- 3-44 - Set center 160 at intersection of line connecting corners. Drove 2" x 30" Pipe
1. No + So. Fc Bears E.
2. W. 9" Hg tree of clump Bro No. + little E 9.3'
3 5" Hg Post Bro S E 2.8'

(6) - 4- 4-44 BC Dale - Set 1/16 corner at center point on line - Nail in blacktop road
1. 7/8" x 2' Rod So. on line 40.15'
2. 6" Hg C P So. 40.0'
3. P.P. So. little E. 34.1'
4. P.P. southeast 53.5'
5. R & T P Bro NW 48.2'

(7) - 4- 4-44 - Nail in Black Top at center point on line
1. 1 1/2" x 20" Pipe So 40.2'
2. E x W Fc Bro So. 40.2'
3. 16" elm SSW 36.4'
4. 18" Elm S E 48.3'
5 T P N E 47.4'
6. C.P 3" Hg NW 44.6'

(8) 4- 4-44 - BC dale - West side N & Quarter measure 2640.0' - Found large lime stone at 1317.5' So of N.W. Cor. - no record I set pipe at 1320' on line.
1. + on stone Bears N E. 2.7'
2. Pipe is on W. side of Hg row.

STATE LEVY.	
General Fund	Mills
School "	"
Univ'sity "	"
.....	"
Total	Mills

15-1-16

Tax List for the Year 19.....

IN WHOSE NAME ASSESSED	REAL PROPERTY, LANDS, AND TOWN LOTS						PERSONAL PROPERTY	CONSOLIDATED TAXES				No. of Road Dist.	Labor Tax	DISTRICT SCHOOL TAXES			
	Description	Sec. or Lot	Tn. or Blk.	Rng.	Acres	Value	Value	State		County				No. of Dist.	District Tax		Bond Tax	
						$	$	$	c	$	c		$		$	c	$	c

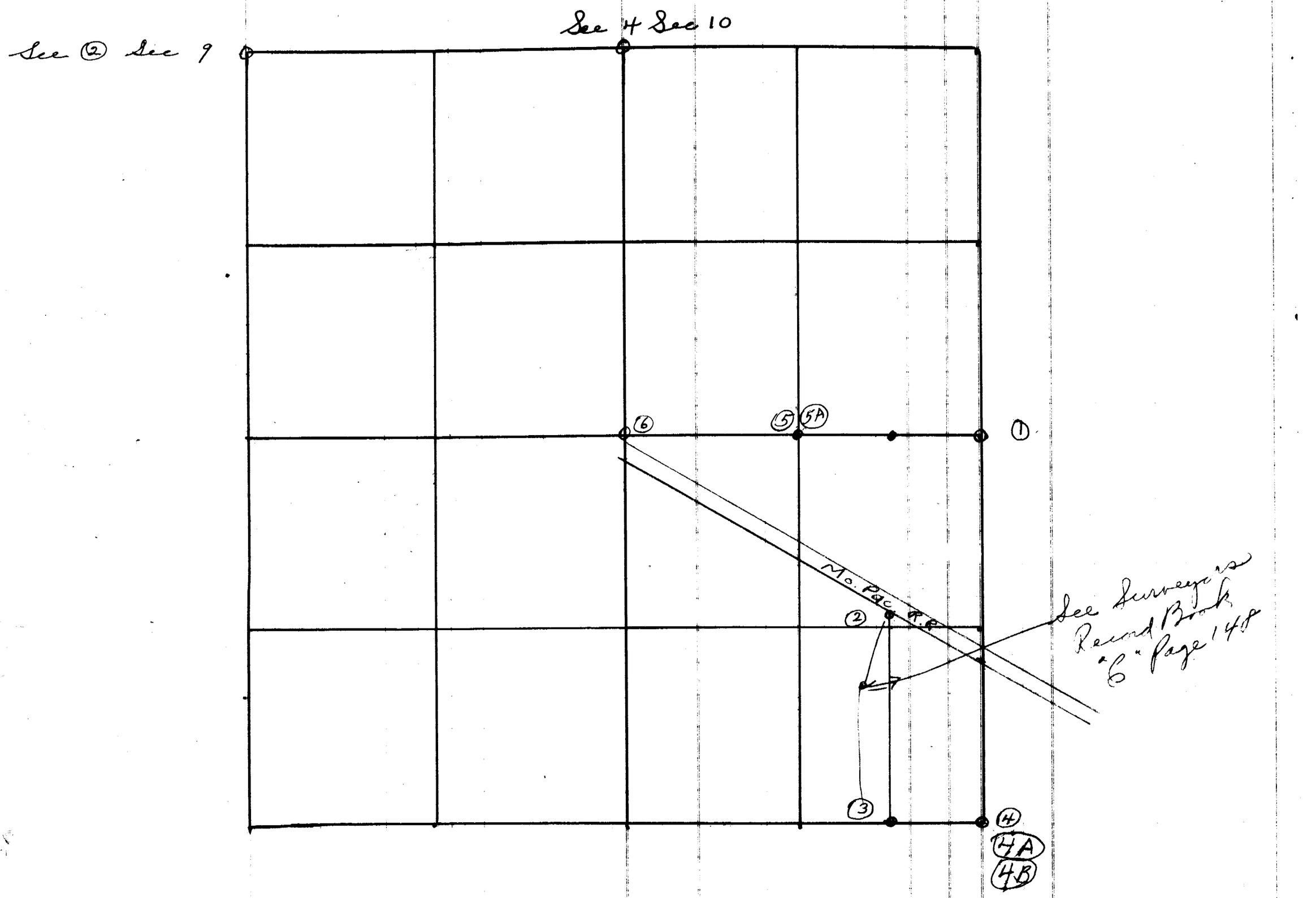

COUNTY LEVY.
...al Fund.....Mills
...nking " ..... "
Road " ..... "
Bridge " ..... "
Reg. B'd " ..... "
..... " ..... "
..... " ..... "
..... " ..... "
Total.....Mills

_____ County, Nebraska.

Precinct Tax	Poll Tax	City or Village Tax		Total Tax	Delinquent Taxes For					County Treasurer's Entry of Payment of Taxes				
									Advertising Fees	No. of Receipt	Date	By Whom Paid	P. O. Address	Here Write the Word "Paid"
$ c	$	$ c	$ c	$ c	$ c	$ c	$ c	$ c	$ c					

(1) 1932 - Large limestone sets due west 66 ft from this corner which was ~~removed~~ at time of placing side walk. East edge of side walk is Section line - BC Hale (Found stone on east edge of side walk covered 2 inches - opposite side walk joint.

(2) 1932 - Limestone sticking out of ground 6 inches on north side of corner Post - + on top of stone.

(3) 1932 - Found lime stone on center of old road 1391.5 feet south of # (2) L. S. covered 10 inches. I set 4" drain tile, (Gone 1933) on top of same and witness as follows. - BC Hale (June 1933 - Tile gone - Set brick beside and 1" x 10" Gas Pipe on top of stone)

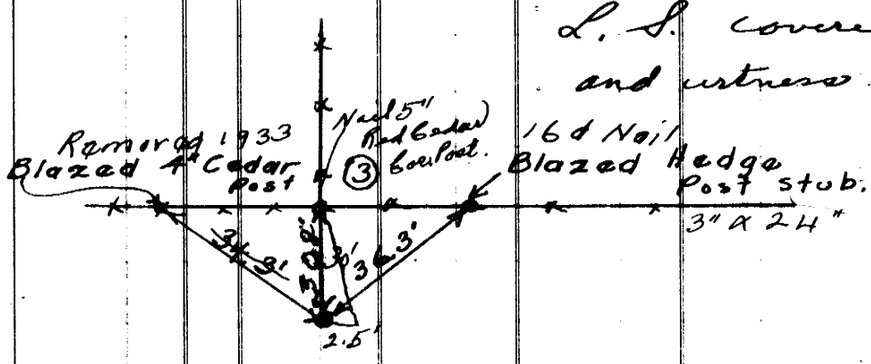

(4) June 21-1932 - Found lime stone near center of St Hy #93 - setting north and south and covered about 30 inches - I set a 1/2" reinforcing rod on side of stone to come near surface and witnessed as follows
B.C. Hale

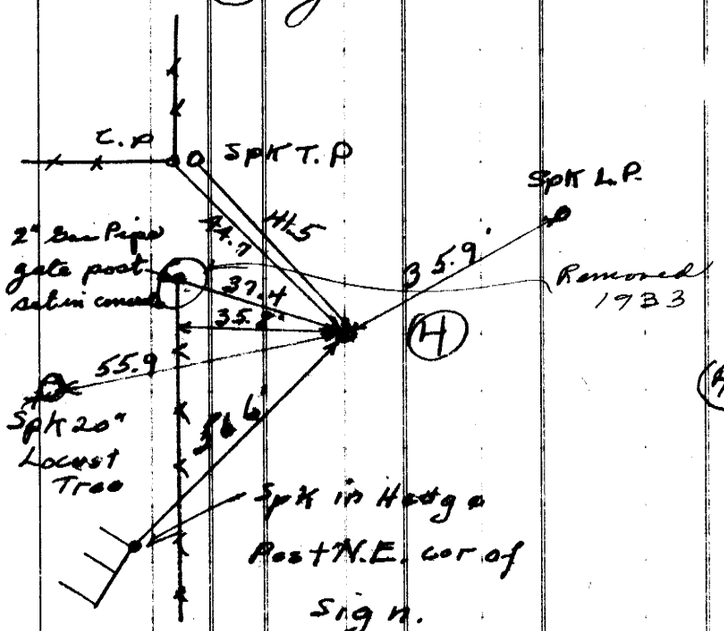

(5) & (6) - See Surveyor Relfs notes - Record Book "6" Page 403 and Pg 407 and Record Book 1 - Pg 6.

(4A) - March 1946 - Most of ties under (4) - gone. I dug out stone Drove 1/2" ø Bar down - Set 1 1/4" Pipe x 14" on top stone with a 3/4" x 12" Pipe inside to come near surface.
Additional ties 1. 12" Locust tree Bro N W 69.9'
2. 1" x 3' Pipe Bro W. 37.9'
3. L. Steel Sewer Man hole cover Bro N N W along west shoulder of Roadway 118.1'

(5A) Relief ties - 1. Center of well Bears N 16° E - 42.3' 2. S 14° - 30' W Hg Post 11.5" Diat - C S Mkd x Covered 16" - I drove 1 1/2" x 4' Pipe on So. side. 1. 30" Maple N W 46.3'
2. S W Cor Brick Concrete porch Foundation N N E 38.1' 3. S E Concrete Block Foundation Bro N E. 42.7'
5. 8"x8" Oak tie - W. Clothes line Pole - W N W 19.4'

(4B) 3-28-48 - Add ties. I drove 1" Rebar down. Set 1 1/4" pipe 14" long on top stone with 3/4" x 12" Pipe inside to come 3" from surface. 1. 12" Locust N W 69.9'
2. 1" x 3' Pipe Bro W 37.9' 3. L Iron man hole cover along west side Rdy Bears N N W 1.

STATE
General Fund .....Mills
School " ..... "
Univ'sity " ..... "
.... "
Total.....Mills

16 — 1 — 16

Tax List for the Year 19.....

IN WHOSE NAME ASSESSED	REAL PROPERTY, LANDS, AND TOWN LOTS						PERSONAL PROPERTY	CONSOLIDATED TAXES				No. of Road Dist.	Labor Tax		DISTRICT SCHOOL TAXES			
	Description	Sec. or Lot	Tn. or Blk.	Rng.	Acres	Value	Value	State		County					No. of Dist.	District Tax		Bond Tax	
						$	$	$	c	$	c		$			$	c	$	c
See ① Sec 8							③ 3A						Ⓐ	Misc See	②	Sec 9			
							①												
See ① Sec 17							② 2A												

COUNTY LEVY.	
General Fund	Mills
Sinking "	"
Road "	"
Bridge "	"
Reg. B'd "	"
"	"
"	"
"	"
Total	Mills

_____ County, Nebraska.

Precinct Tax	Poll Tax	City or Village Tax	Total Tax	Delinquent Taxes For	Advertising Fees	No. of Receipt	Date	By Whom Paid	P. O. Address	Here Write the Word "Paid"
$ c	$	$ c	$ c	$ c	$ c					

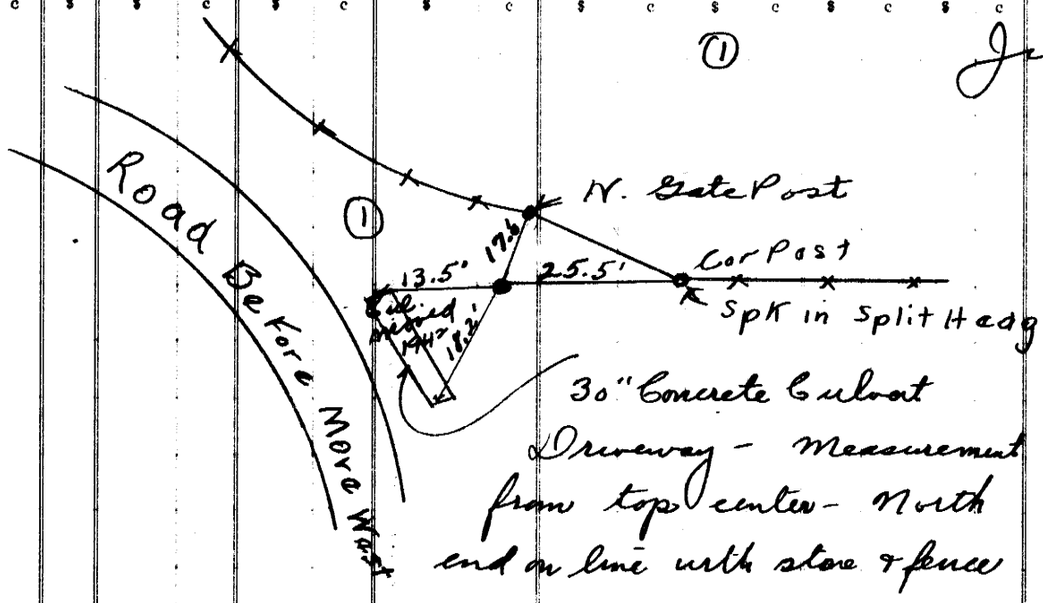

① July (Aug 5) 1932 - B C Dale
Found cor stone for center sec 16-1-16.
L. S covered 8 inches. Large rounded tops - Set another L. S. only to stick out of ground 3". Stone is about 7 inches south of fence line running east.

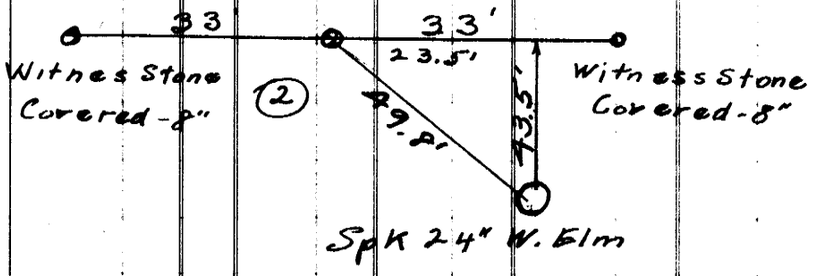

② - Aug 5 - 1932 - B C Dale.
Found large limestone Covered 15 inches
Placed large L. S. flatiron on top of cor stone. Stone in center of public road - and a little to north of private road east and old fence line west.

(2A) Sept 1940 - Add. ties 1. 2" Pipe Brs W 33.0' in No. side of Witness stone
2. Nail in West face of 24" elm is 22.5' E and 44.5' So of stone

③ Dec 1942 - B C Dale - Set ¼ cor on true line at mid point between Sec. corners
Drove Gas pipe for corner.
1. Nail in Pine tree Brs N E 59.6'
2. Nail in Fc Post Brs So. 38.6'
3. Nail Top of Corner Post Brs No. 28.3'

(3A) New ties - Found L.S. set by Relf covered 18" - Set ¾" x 1" Pipe 16" long on top
1. Hg row no. on line
2. 6" Hg C.P. Brs No 28.0'
3. SW Cedar tree of 5 - Brs N N E 33.6'
4. SE Cedar tree of 5 Brs E N E 59.0'
5. W. Cedar of 2nd row of 3 trees N N E 52.4'
6. P.P. S E 38.6'
7. P.P. N W 42.6'

④ additional ties 1958
1. 2" x 3' Pipe So. 45'
2. P. Pole S.W. 50.2'
3. Fc So. is on line

STATE LEVY.
General Fund..................Mills
School " .... "
Univ'sity " .... "
.... "

Total...........Mills

17-1-16

Tax List for the Year 19........

IN WHOSE NAME ASSESSED	REAL PROPERTY, LANDS, AND TOWN LOTS						PERSONAL PROPERTY	CONSOLIDATED TAXES		No. of Road Dist.	Labor Tax		DISTRICT SCHOOL TAXES		
	Description	Sec. or Lot	Tn. or Blk.	Rng.	Acres	Value	Value	State	County				No. of Dist.	District Tax	Bond Tax
						$	$	$ c	$ c		$			$ c	$ c

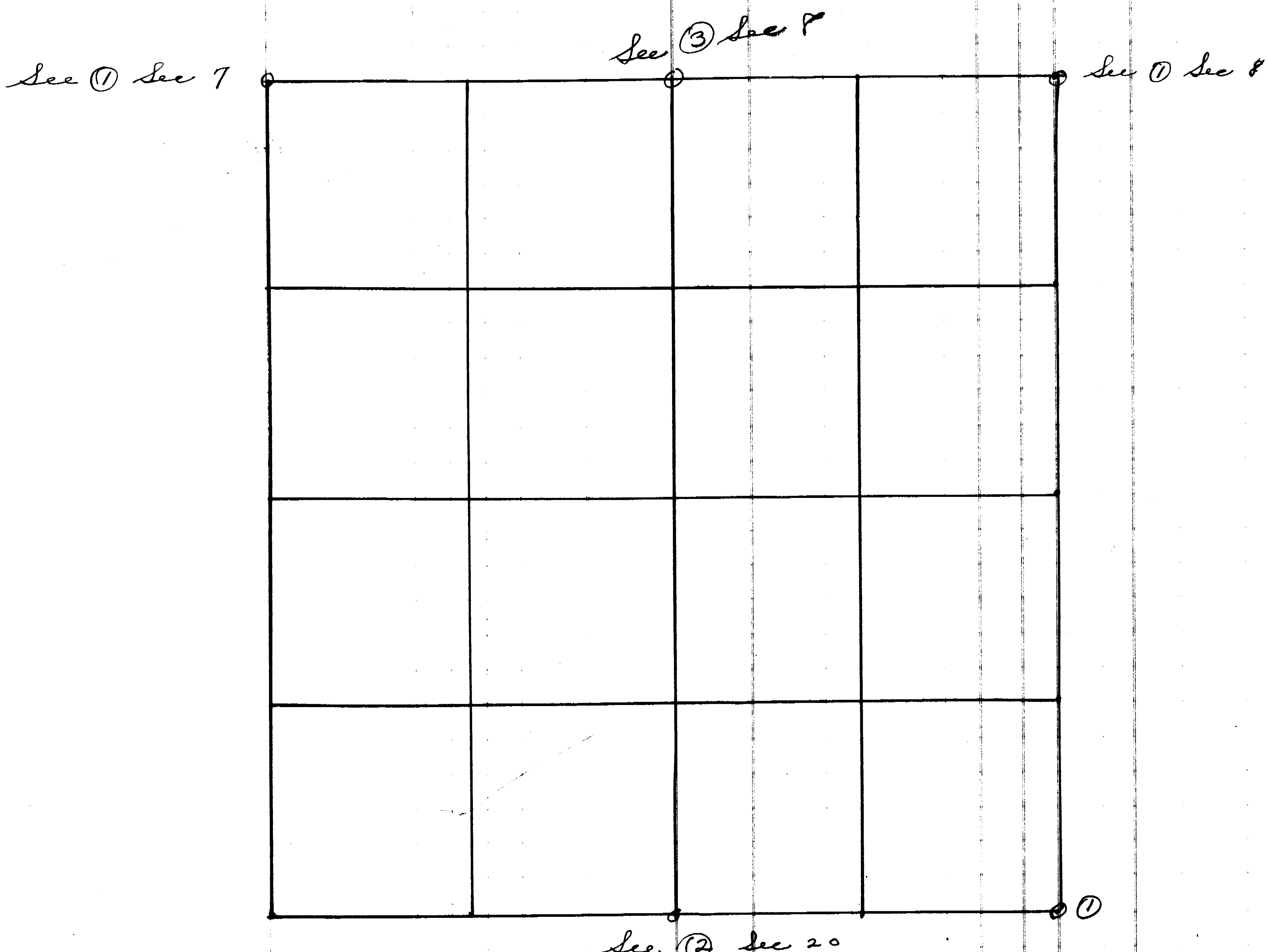

COUNTY LEVY.	
General Fund	Mills
Sinking "	"
Road "	"
Bridge "	"
Reg. B'd "	"
..... "	"
..... "	"
..... "	"
Total	Mills

_____ County, Nebraska.

PRECINCT TAX	POLL TAX	CITY OR VILLAGE TAX		TOTAL TAX	DELINQUENT TAXES FOR								COUNTY TREASURER'S ENTRY OF PAYMENT OF TAXES				
												Advertising Fees	No. of Receipt	DATE	BY WHOM PAID	P. O. ADDRESS	Here Write the Word "Paid"
$ c	$	$ c	$ c	$ c	$ c	$ c	$ c	$ c	$ c	$ c	$ c	$ c					

(1) - 9-11-41 - Found Orig. Govt L. S marked X - Covered 2.0' - tipped over on edge at S W cor. of Col. post. I set stone vertical against S W side of old corner post. There is a large red stone on the north side of Corner Post. I placed a 2" x 4.0' Pipe on top of stone to stick out 2 ft. 1.. Fences running East and So are on line

STATE LEVY.	
General Fund	Mills
School "	"
Univ'sity "	"
	"
Total	Mills

18-1-16

Tax List for the Year 19....

IN WHOSE NAME ASSESSED	REAL PROPERTY, LANDS, AND TOWN LOTS						PERSONAL PROPERTY	CONSOLIDATED TAXES				No. of Road Dist.	Labor Tax	DISTRICT SCHOOL TAXES			
	Description	Sec. or Lot	Tn. or Blk.	Rng.	Acres	Value	Value	State		County				No. of Dist.	District Tax		Bond Tax	
						$	$	$	c	$	c		$		$	c	$	c
See ① Sec 12-1-15	1298.2				1321.2	5261.8	1321.2	See ② Sec 7		1321.21					See ④ Sec 7			
										1320 Relfo								
										Relfo 1/16 Con								
See ① Sec 24-1-15																		

7-A

(1)

(2)

COUNTY LEVY.	
General Fund	Mills
Sinking "	"
Road "	"
Bridge "	"
Reg. B'd "	"
"	"
"	"
"	"
Total	Mills

56

_____ County, Nebraska.

PRECINCT TAX	Poll Tax	CITY OR VILLAGE TAX		TOTAL TAX	DELINQUENT TAXES FOR						COUNTY TREASURER'S ENTRY OF PAYMENT OF TAXES				
										Advertising Fees	No. of Receipt	DATE	BY WHOM PAID	P. O. ADDRESS	Here Write the Word "Paid"
$ c	$	$ c	$ c	$ c	$ c	$ c	$ c	$ c	$ c	$ c					
	(1)														

Dec 1942 - BC Dale. To locate corner for new Hy - I chained So. line Sec 7 to check Ralfs chaining against St Hy Plans. Found St Hy dist of 5261.8' correct. Ralfs dist was 5257.0. (See Book 1 - Page 3) Govt Dist = 5256.9'. I make by Prop. - west 1/4 to be 1295.1' and east 3/4's to be 1321.2'. Drove Iron Pipe for corner.

1. Cor. should be at Sta 431 + 90.3 on Hy Plans. - May 1943 - Drove 2" x 4' Pipe over 1" x 3' Pipe
1. Twin 9" Locust tree Brs E N E 50.9' 2. 1½" Pipe at Pitch Cor. Brs N N E 40.7'
3. 1¼ Pipe on So. side small ditch Brs N N W 57.0'
4. Fall 5" Hg Post on So side dike Brs S S W. 72.0'

(Note - Corner Pipe covered by dragline clean out in spring 1943

(1-A) B.C. Dale 12-26-57 drove 2" x 30" pipe to cover 12". Set old 2" x 4' pipe beside to stick out 10" - put piece of tile 4" x 9" at bottom - Dug large hole to find cor.

1. twin 12" Locust bears E. Little So. 50.9'
2. 6" Elm So. side ditch - S.E. 41.3'
3. 18" Cottonwood So. side ditch - west Little No. 56.2'
4. Cor. Post S.S.E. 40.3'
5. Fc. So. Brs. E 9.0'

(2) B.C. Dale. 12-57 Old ties gone - drove pipe down, put 2" x 18" pipe on top. pipe on West Bank Slope of ditch.

1. P. Pole N.W 9.3'
2. 5" Locust S.S.E. 6.5 (16d nail)
3. 7" post top bank S.S.W. 10.6
4. 8" Cottonwood N.N.E 28.5
5. 1½" pipe N.N.E 20.8'
6. 9" Willow E.S.E. 12.8

.....Mills
..... "
..... "
..... "
Total.....Mills

19-1-16

Tax List for the Year 19.....

IN WHOSE NAME ASSESSED	REAL PROPERTY, LANDS, AND TOWN LOTS						PERSONAL PROPERTY	CONSOLIDATED TAXES				No. of Road Dist.	Labor Tax	DISTRICT SCHOOL TAXES			
	Description	Sec. or Lot	Tn. or Blk.	Rng.	Acres	Value	Value	State		County				No. of Dist.	District Tax		Bond Tax
						$	$	$	c	$	c		$		$	c	$	c
See ① Sec 24-1-15																		
See 2 Sec 24-1-15																		
See ⑤ Sec 25-1-15																		

COUNTY LEVY.	
General Fund	Mills
Sinking "	"
Road "	"
Bridge "	"
Reg. B'd "	"
..... "	"
..... "	"
..... "	"
Total	Mills

..... County, Nebraska.

PRECINCT TAX		Poll TAX	CITY OR VILLAGE TAX				TOTAL TAX		DELINQUENT TAXES FOR								COUNTY TREASURER'S ENTRY OF PAYMENT OF TAXES				
																Advertising Fees	No. of Receipt	DATE	BY WHOM PAID	P. O. ADDRESS	Here Write the Word "Paid"
$	c	$	$	c	$	c	$	c	$	c	$	c	$	c	$	c					

STATE LEVY.	
General Fund	Mills
School "	"
Univ'sity "	"
	"
Total	Mills

20-1-16

Tax List for the Year 19....

IN WHOSE NAME ASSESSED	REAL PROPERTY, LANDS, AND TOWN LOTS					PERSONAL PROPERTY	CONSOLIDATED TAXES				No. of Road Dist.	Labor Tax	DISTRICT SCHOOL TAXES		
	Description	Sec. or Lot	Tn. or Blk.	Rng.	Acres	Value	Value	State		County			No. of Dist.	District Tax	Bond Tax
						$	$	$	c	$	c	$		$ c	$ c



COUNTY LEVY.	
General Fund	Mills
Sinking "	"
Road "	"
Bridge "	"
Reg. B'd "	"
..... "	"
..... "	"
..... "	"
Total	Mills

_____ County, Nebraska.

Precinct Tax	Poll Tax	City or Village Tax		Total Tax	Delinquent Taxes For				Advertising Fees	No. of Receipt	Date	By Whom Paid	P. O. Address	Here Write the Word "Paid"
$ c	$	$ c	$ c	$ c	$ c	$ c	$ c	$ c	$ c					

(1) 1/4 Cor Stone - 1938 - Found stone about 5.5' deep under west edge of 30" Corrugated pipe. Set 1"X 1/4"X 5' Strap iron on top stone.
1 Qt bottle near top under 3"X 15"X 18" limestone.
1. L. S. on line with west side of and 18" below 30" C.M.P.
2. So End 30" C.M.P. Brs So. 17.0'
3. 18" Elm Brs S&W 30.9' - 4. Fc Ro is on line.
5. Hg Row running So Brs W. 5.0' - 6. Hg row run So Brs E 21.0'
7. Hg Row E and W. Brs So. 32.8'

(2) - Jan 1941 BH Dale - Found 1/4 Cor. - Red Stone 6" x 6" x 12" - Lying flat with 1/4 marked on bottom. Stone covered 2.0'. I set Stone West and placed piece of L.S. found in hole around stone. I placed 1 1/2" X 30" Pipe on top of stone to stick out 12"
1. No and So. Fence Brs E. 1.5' 2. 6" Split Tall Hg post Brs SS E. 3.6'

(2A) - 10-24-54 - Trees and Pipe gone. Measured from So. and dug for corner.
I set 1" X 20" Pipe on top stone with 2" X 3' Pipe over - out 12"
1. E W. 8" Elm tree of twin 8" Elms in Fc Row Brs No. 192.0'
2. Top Bank Nemaha River No 339.7'

STATE LEVY.	
General Fund	Mills
School "	"
Univ'sity "	"
	"
Total	Mills

21-1-16

Tax List for the Year 19

IN WHOSE NAME ASSESSED	REAL PROPERTY, LANDS, AND TOWN LOTS						PERSONAL PROPERTY	CONSOLIDATED TAXES		No. of Road Dist.	Labor Tax		DISTRICT SCHOOL TAXES		
	Description	Sec. or Lot	Tn. or Blk.	Rng.	Acres	Value	Value	State	County				No. of Dist.	District Tax	Bond Tax
						$	$	$ c	$ c		$			$ c	$ c

See ① Sec. 17

See ② Sec 16

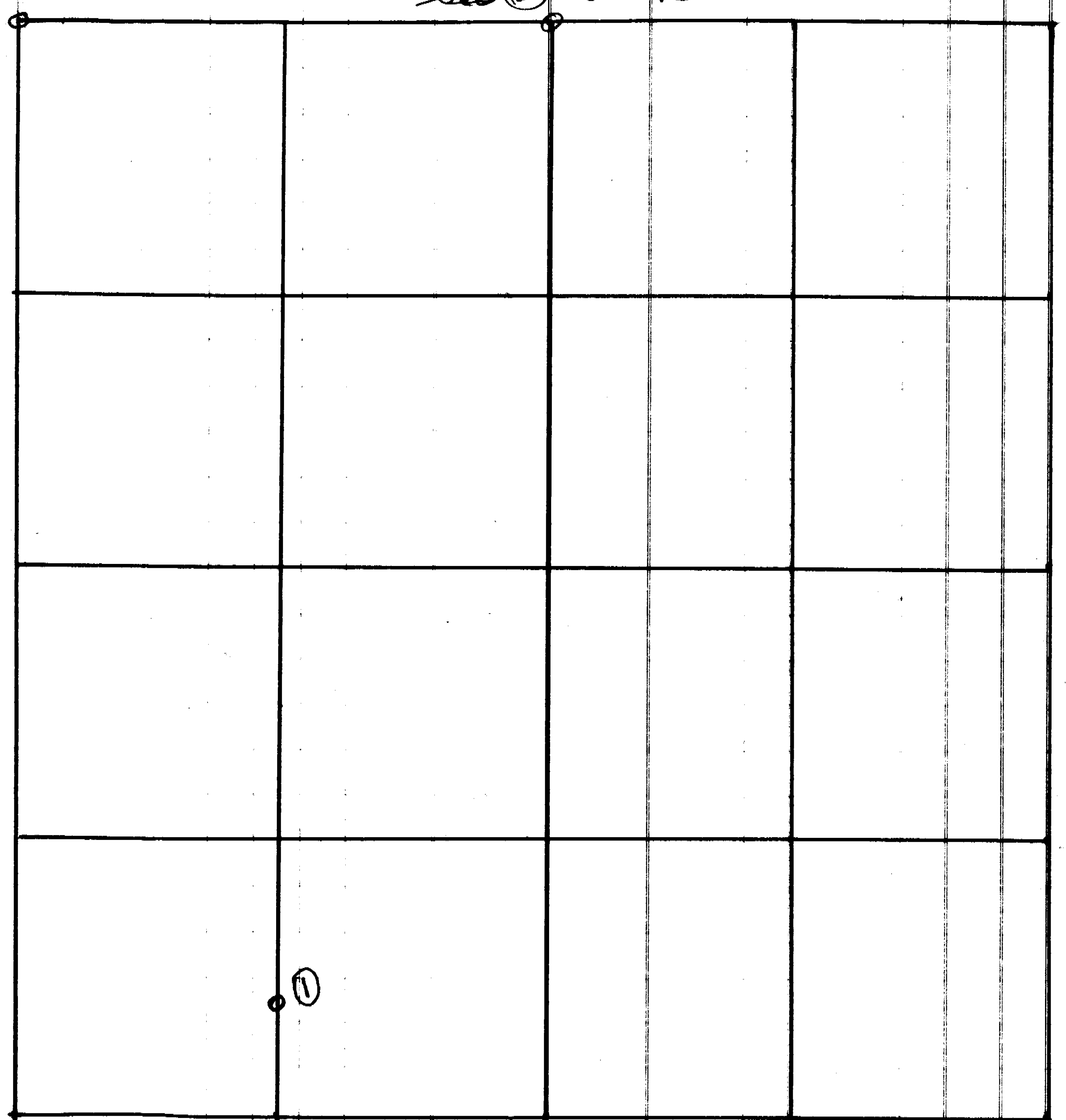

COUNTY LEVY.	
General Fund	Mills
Sinking "	"
Road "	"
Bridge "	"
Reg. B'd "	"
..... "	"
..... "	"
..... "	"
Total	Mills

_____ County, Nebraska.

PRECINCT TAX	POLL TAX	CITY OR VILLAGE TAX		TOTAL TAX	DELINQUENT TAXES FOR								COUNTY TREASURER'S ENTRY OF PAYMENT OF TAXES				
												Advertising Fees	No. of Receipt	DATE	BY WHOM PAID	P. O. ADDRESS	Here Write the Word "Paid"
$ c	$	$	c	$ c	$ c	$	c	$	c	$	c	$	c				
	(1)	Oct		1940 - BC. Dale. Corner standing													
		as part of early unclaimed survey of land now owned Geo. Sandrock															
		See Book 6 - Page 213. L.S is on E. line of Lot #1 Sec 8 T 6 R 4 E															
		Corner Marks line Between Geo Sandrock and Geo Pritchard															
		L.S is 8"x8"x14" - I set down to cover 12" and placed ½ Brick under.															
		1" x 2" Stake is on top.															
	1	1½"	x 3' Pipe Bro E. 33.0'										2. M o r So Fc Bra E. 32.5'				
	3.	4"	Hg C.B. Brn W. 26.9'										4. Fc run W. is on line				

STATE LEVY.	
General Fund	..................Mills
School "	.... "
Univ'sity "	.... "
....	.... "
Total	............Mills

22-1-16

Tax List for the Year 19........

IN WHOSE NAME ASSESSED	REAL PROPERTY, LANDS, AND TOWN LOTS						PERSONAL PROPERTY	CONSOLIDATED TAXES		No. of Road Dist.	Labor Tax		DISTRICT SCHOOL TAXES		
	Description	Sec. or Lot	Tn. or Blk.	Rng.	Acres	Value	Value	State	County				No. of Dist.	District Tax	Bond Tax
						$	$	$ c	$ c		$			$ c	$ c

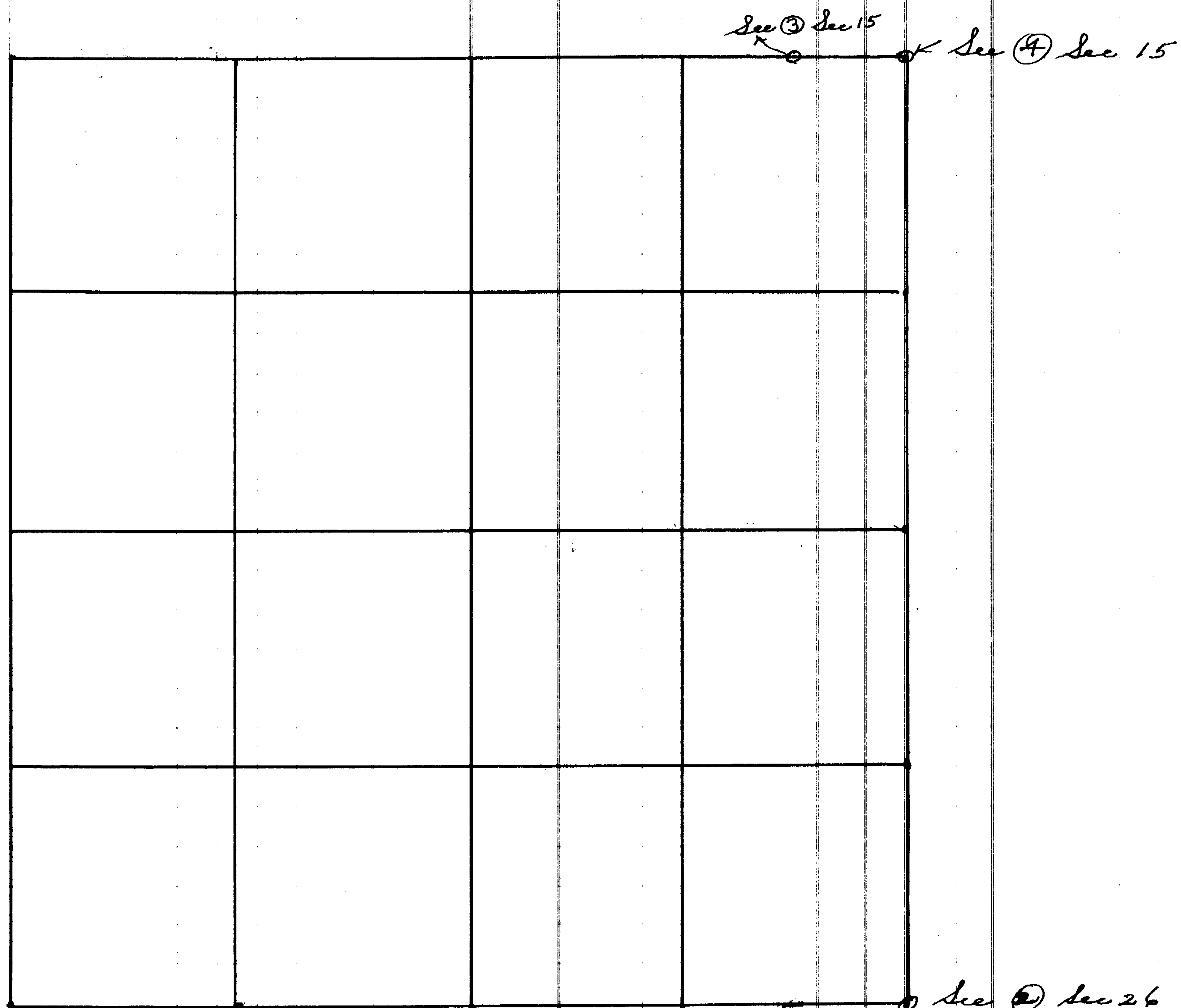

60 60

COUNTY LEVY.		
General Fund	.....	Mills
Sinking "	.....	"
Road "	.....	"
Bridge "	.....	"
Reg. B'd "	.....	"
..... "	.....	"
..... "	.....	"
..... "	.....	"
Total	.....	Mills

.....County, Nebraska.

Precinct Tax		Poll Tax	City or Village Tax			Total Tax		Delinquent Taxes For					County Treasurer's Entry of Payment of Taxes				
												Advertising Fees	No. of Receipt	Date	By Whom Paid	P. O. Address	Here Write the Word "Paid"
$	c	$	$	c	$	c	$	c	$	c	$	c	$	c			

STATE LEVY.	
General Fund	Mills
School "	"
Univ'sity "	"
	"
Total	Mills

23-1-16

Tax List for the Year 19....

IN WHOSE NAME ASSESSED	REAL PROPERTY, LANDS, AND TOWN LOTS						PERSONAL PROPERTY	CONSOLIDATED TAXES				No. of Road Dist.	Labor Tax	DISTRICT SCHOOL TAXES			
	Description	Sec. or Lot	Tn. or Blk.	Rng.	Acres	Value	Value	State		County				No. of Dist.	District Tax		Bond Tax	
						$	$	$	c	$	c		$		$	c	$	c
See ④ Sec 15																		
See ② Sec 26																		

COUNTY LEVY.	
General Fund	Mills
Sinking "	"
Road "	"
Bridge "	"
Reg. B'd "	"
..... "	"
..... "	"
..... "	"
Total	Mills

.....County, Nebraska.

	Precinct Tax		Poll Tax	City or Village Tax			TOTAL TAX		DELINQUENT TAXES FOR								COUNTY TREASURER'S ENTRY OF PAYMENT OF TAXES				
																Advertising Fees	No. of Receipt	Date	By Whom Paid	P. O. Address	Here Write the Word "Paid"
	$	c	$	$	c	$	c	$	c	$	c	$	c	$	c	$	c				

STATE LEVY.	
General Fund	Mills
School "	"
Univ'sity "	"
	"
Total	Mills

24-1-16

Tax List for the Year 19....

IN WHOSE NAME ASSESSED	REAL PROPERTY, LANDS, AND TOWN LOTS					PERSONAL PROPERTY	CONSOLIDATED TAXES				No. of Road Dist.	Labor Tax	DISTRICT SCHOOL TAXES		
	Description	Sec. or Lot	Tn. or Blk.	Rng.	Acres	Value	Value	State		County			No. of Dist.	District Tax	Bond Tax
						$	$	$	c	$	c		$	$ c	$ c

See Book 1 Page 109 Shiloah survey

See 3 - Sec 18-1-17

TY LEVY.

Genera[illegible]nd	.....	Mills
Sinking	"	"
Road	"	"
Bridge	"	"
Reg. B'd	"	"
.....	"	"
.....	"	"
.....	"	"
	Total	Mills

12
62

.....County, Nebraska.

PRECINCT TAX	Poll Tax	CITY OR VILLAGE TAX		TOTAL TAX	DELINQUENT TAXES FOR				COUNTY TREASURER'S ENTRY OF PAYMENT OF TAXES				
								Advertising Fees	No. of Receipt	DATE	BY WHOM PAID	P. O. ADDRESS	Here Write the Word "Paid"
$ c	$	$ c	$ c	$ c	$ c	$ c	$ c	$ c					

STATE LEVY.	
General Fund	Mills
School "	"
Univ'sity "	"
....	"
Total	Mills

25-1-16

Tax List for the Year 19........

IN WHOSE NAME ASSESSED	REAL PROPERTY, LANDS, AND TOWN LOTS						PERSONAL PROPERTY	CONSOLIDATED TAXES		No. of Road Dist.	Labor Tax		DISTRICT SCHOOL TAXES		
	Description	Sec. or Lot	Tn. or Blk.	Rng.	Acres	Value	Value	State	County				No. of Dist.	District Tax	Bond Tax
						$	$	$ c	$ c		$			$ c	$ c



See (4) Sec 26

(1)

COUNTY LEVY.	
General Fund	Mills
Sinking "	"
Road "	"
Bridge "	"
Reg. B'd "	"
"	"
"	"
"	"
Total	Mills

_____ County, Nebraska.

PRECINCT TAX $	c	Poll Tax $	CITY OR VILLAGE TAX $	c	$	c	TOTAL TAX $	c	DELINQUENT TAXES FOR $	c	$	c	Advertising Fees $	c	COUNTY TREASURER'S ENTRY OF PAYMENT OF TAXES No. of Receipt	DATE	BY WHOM PAID	P. O. ADDRESS	Here Write the Word "Paid"
		(1)																	

(1) — 12-1939 — 9 reset cor. from Relfo tie of 1½" Pipe — N 53° 15' E 37' 1½" Pipe Set 1½" Pin and 2" Bearing and ½ Brick

1. 8" PTCTP NNE 66.0'
2. 1½" L-iron x 3' — N E 64.0'
3. 1½" x 4' Pipe S E 37.7'
4. T P. S E 37.9'
5. 3" Hg Tree S E 32.4'
6. Hg Row. No Bro E. 29.6'
7. 2" x 20" L-iron S W 35.2'
8. ½" Hg G. P. S E 30.5'
9. B. P. P. Bro ~~E~~ N W 43.3

STATE LEVY.	
General Fund	Mills
School "	"
Univ'sity "	"
	"
Total	Mills

26-1-16

Tax List for the Year 19.....

IN WHOSE NAME ASSESSED	REAL PROPERTY, LANDS, AND TOWN LOTS						PERSONAL PROPERTY	CONSOLIDATED TAXES				No. of Road Dist.	Labor Tax	DISTRICT SCHOOL TAXES			
	Description	Sec. or Lot	Tn. or Blk.	Rng.	Acres	Value	Value	State		County				No. of Dist.	District Tax	Bond Tax	
						$	$	$	c	$	c		$		$ c	$	c



COUNTY LEVY.	
General Fund	Mills
Sinking "	"
Road "	"
Bridge "	"
Reg. B'd "	"
..... "	"
..... "	"
..... "	"
Total	Mills

_____ County, Nebraska.

Precinct Tax $ c	Poll Tax $	City or Village Tax $ c	$ c	Total Tax $ c	Delinquent Taxes For $ c	$ c	$ c	Advertising Fees $ c	County Treasurer's Entry of Payment of Taxes: No. of Receipt	Date	By Whom Paid	P. O. Address	Here Write the Word "Paid"

① - June 1932 - B&D Dale - This stone had been considered removed by road construction ~~in~~ 1920. There was a stone there at that time which was used as a bench as shown on original state plans #2-4 and #123. On June 21st I found large worn limestone in road which I presume must be this corner which I witness as follows. This stone will be removed for 1932 paving. The measurements or distances from this stone to fence check with distances to original location as given by Mr. Pros. -

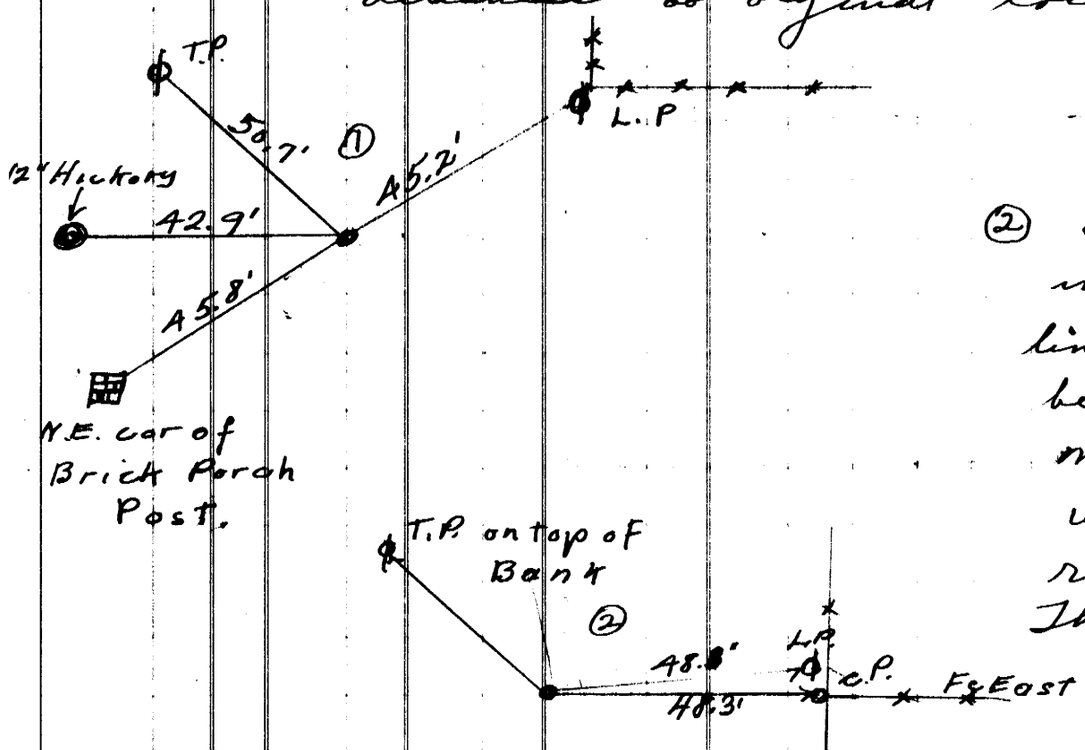

② This corner was removed by road construction in 1920 and not witnessed in. I produced line from ① and center as determined by distance between hedges at south Sec. cor as shown on paving plans and drove - 24" x 1" gas pipe where this line crosses original fence line running east and witness as follows - B&D Dale This pipe will be removed by 1932 Paving work

③ - 1-20-51 - Found 1/4 Sec. cor. L.S covered 18" - Pos. old L.S beside - Set 1¼" x 2' Pipe on top Stone.
1. Hg row No. is on line
2. Hg row E. is on line
3 Fc. W. ~~cor~~ is on line.
4. 10" Hg tree Bro E. 8 E 1.4'
5. 7" Hg C.P. Bro W. 3.6'
6. Fc Lo Bro W. 3.5'

④ - 1-20-51 - Found Sec. cor after much digging. L.S covered 10" in many Pos. Set 1¼" x 30" Pipe for corner. Put Pc of ¾" x 9" Shaft beside pipe.
1. E. & W. fence Bro No. 7.1'
2. 18" Locust tree Bro W NW 25.4'
3 18" Locust tree Bro NW 7.3'
4. 5" Hg Post (16# rail) in Top - Bro NE 7.1'

STATE LEVY.
General Fund..................Mills
School " .... "
Univ'sity " .... "
.... "
Total...........Mills

27-1-16

Tax List for the Year 19.........

IN WHOSE NAME ASSESSED	REAL PROPERTY, LANDS, AND TOWN LOTS						PERSONAL PROPERTY	CONSOLIDATED TAXES				No. of Road Dist.	Labor Tax		DISTRICT SCHOOL TAXES				
	Description	Sec. or Lot	Tn. or Blk.	Rng.	Acres	Value	Value	State		County					No. of Dist.	District Tax		Bond Tax	
						$	$	$	c	$	c		$			$	c	$	c

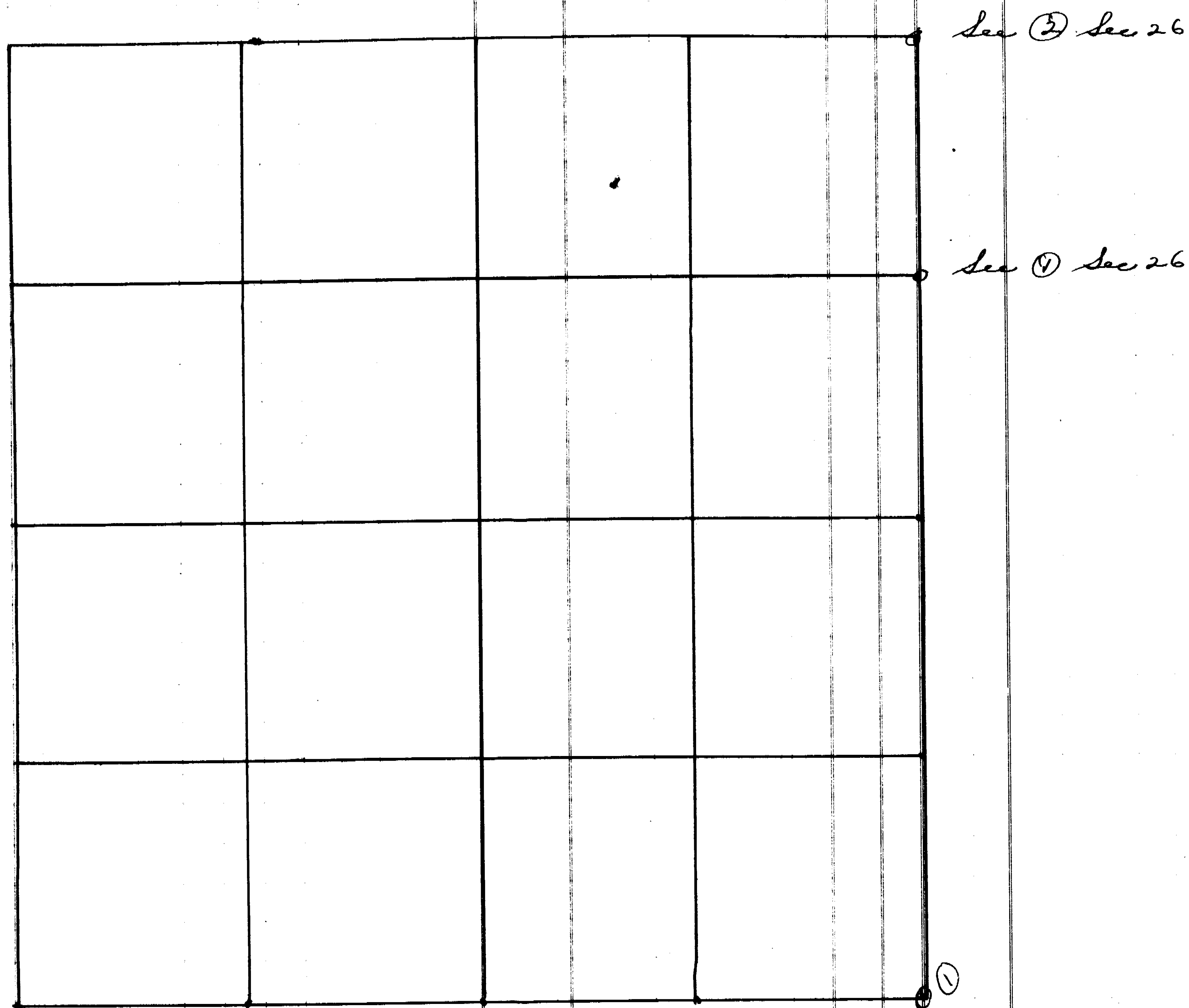

COUNTY LEVY.	
General Fund	Mills
Sinking "	"
Road "	"
Bridge "	"
Reg. B'd "	"
" "	"
" "	"
" "	"
Total	Mills

_____ County, Nebraska.

PRECINCT TAX	Poll TAX	CITY OR VILLAGE TAX		TOTAL TAX	DELINQUENT TAXES FOR		COUNTY TREASURER'S ENTRY OF PAYMENT OF TAXES				
						Advertising Fees	No. of Receipt	DATE	BY WHOM PAID	P. O. ADDRESS	Here Write the Word "Paid"
$ c	$	$ c	$ c	$ c	$ c	$ c					
① culv. built with east-west in line with fence East. ½ of pavement South is on Sec. line.					sec. line on ℄ of culvert – Old Ties are; 1932		corner built up using 1" iron pipe in center of road Spike in Fe. post N.W. 38.2, Spike in Fe. post S.W. 28.6'				

NOTE ½ of culvert

STATE LEVY.	
General Fund	Mills
School "	"
Univ'sity "	"
	"
Total	Mills

28-1-16

Tax List for the Year 19....

IN WHOSE NAME ASSESSED	REAL PROPERTY, LANDS, AND TOWN LOTS						PERSONAL PROPERTY	CONSOLIDATED TAXES				No. of Road Dist.	Labor Tax	DISTRICT SCHOOL TAXES			
	Description	Sec. or Lot	Tn. or Blk.	Rng.	Acres	Value	Value	State		County				No. of Dist.	District Tax		Bond Tax	
						$	$	$	c	$	c		$		$	c	$	c

Stone N end E end of Hedge So. side of Road

(1)
(1A)

66

COUNTY LEVY.	
General Fund	Mills
Sinking "	"
Road "	"
Bridge "	"
Reg. B'd "	"
"	"
"	"
"	"
Total	Mills

_____ County, Nebraska.

Precinct Tax	Poll Tax	City or Village Tax		Total Tax	Delinquent Taxes For		County Treasurer's Entry of Payment of Taxes				
						Advertising Fees	No. of Receipt	Date	By Whom Paid	P. O. Address	Here Write the Word "Paid"
$ c	$	$ c	$ c	$ c	$ c	$ c					

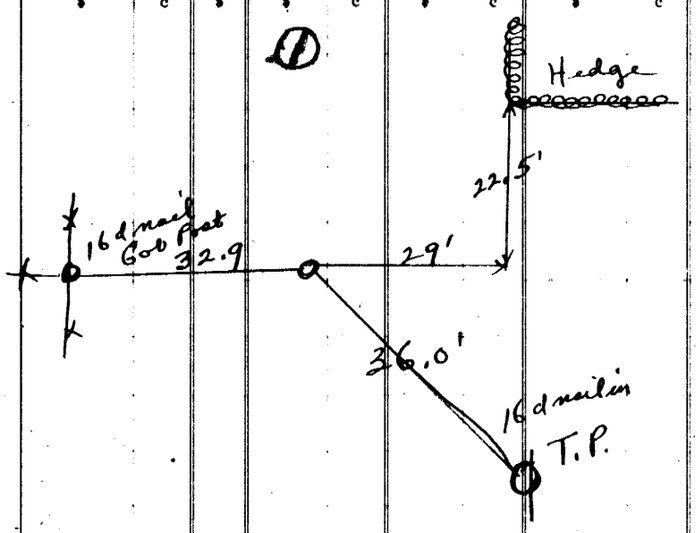

(1) Found Limestone buried 3½ ft - Set 2 limestones on top to come near surface - Probably covered 18" by 1934 road work — 1934 — BB Hale

(1A) Jan 1940 BB Hale - L.S. Cover 5" - Set ½ Brick on top.

1. Fence W. on line
2. 4" Hg C.P. Bro W. 32.9'
3. 1½" Pipe Bro W. 33.0'
4. 1½" Pipe Bro N E. 42.0'
5. 4" Hg Post Bro N E 42.4'
6. 5" Hg tree Bro E N E 46.5'
7. 6" Hg C.P. Bro S E 35.1
8. 1½" Pipe Bro S E 35.5'
9. T.P. Bro S E 35.9'

STATE LEVY.	
General Fund	Mills
School "	"
Univ'sity "	"
	"
Total	Mills

29-1-16

Tax List for the Year 19.....

IN WHOSE NAME ASSESSED	REAL PROPERTY, LANDS, AND TOWN LOTS					PERSONAL PROPERTY	CONSOLIDATED TAXES		No. of Road Dist.	Labor Tax	DISTRICT SCHOOL TAXES		
	Description	Sec. or Lot	Tn. or Blk.	Rng.	Acres	Value	Value	State	County		No. of Dist.	District Tax	Bond Tax
						$	$	$ c	$ c			$ c	$ c

See ① Sec. 29

①

See ① Sec 28

COUNTY LEVY.	
General Fund	Mills
Sinking "	"
Road "	"
Bridge "	"
Reg. B'd "	"
	"
	"
	"
Total	Mills

_____ County, Nebraska.

PRECINCT TAX	Poll Tax	CITY OR VILLAGE TAX		TOTAL TAX	DELINQUENT TAXES FOR				COUNTY TREASURER'S ENTRY OF PAYMENT OF TAXES				
								Advertising Fees	No. of Receipt	DATE	BY WHOM PAID	P. O. ADDRESS	Here Write the Word "Paid"
$ c	$	$ c	$ c	$ c	$ c	$ c	$ c	$ c					
Oct 27-		1947-			Found L.S. sticking out of ground. Set down to cover 8". Placed 10 end of corn knife blade underneath. L.S. is approx 4" x 12" x 12".								
		1. Hg row run E. is on line			2. C.P. of Fc run. So. Bro. E. 23.8'								
		3. 5" End Hg. tree Bro E. 24.0'			4. Hg row run W. Bro So 3.0±								
		5 Gov. Hg. tree Bro W. 33.6'			6. Hg row (Short Dist) running So. Bro W. 32.0'								
		7 B. P. P. Bro S. S W. 54.3'											

STATE LEVY.	
General Fund.................	Mills
School "	"
Univ'sity "	"
....	"
Total...........	Mills

30-1-16

Tax List for the Year 19........

IN WHOSE NAME ASSESSED	REAL PROPERTY, LANDS, AND TOWN LOTS						PERSONAL PROPERTY	CONSOLIDATED TAXES		No. of Road Dist.	Labor Tax		DISTRICT SCHOOL TAXES		
	Description	Sec. or Lot	Tn. or Blk.	Rng.	Acres	Value	Value	State	County				No. of Dist.	District Tax	Bond Tax
						$	$	$ c	$ c		$			$ c	$ c

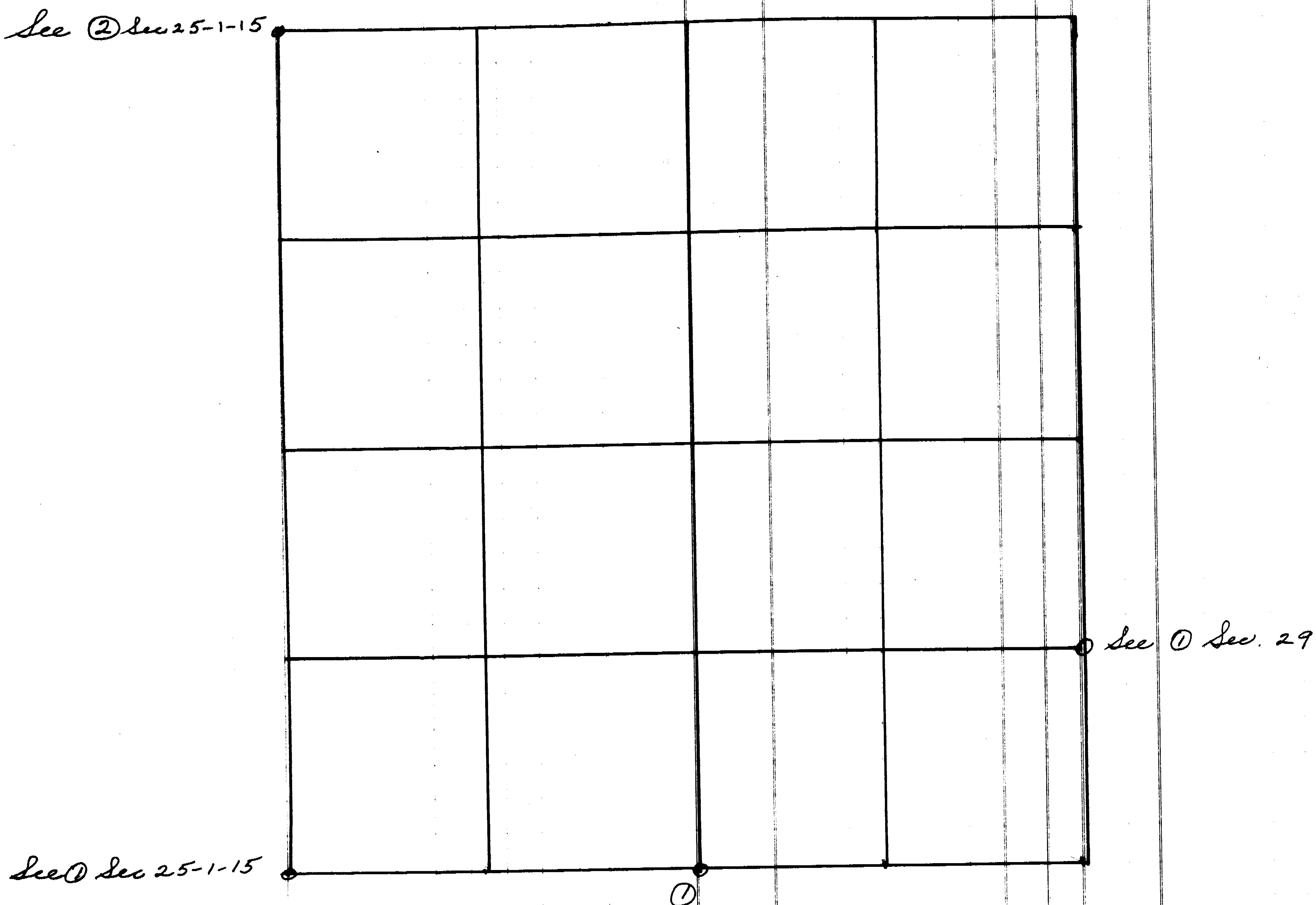

COUNTY LEVY.	
General Fund	Mills
Sinking "	"
Road "	"
Bridge "	"
Reg. B'd "	"
"	"
"	"
"	"
Total	Mills

_____ County, Nebraska.

Precinct Tax	Poll Tax	City or Village Tax		Total Tax	Delinquent Taxes For	Advertising Fees	County Treasurer's Entry of Payment of Taxes: No. of Receipt	Date	By Whom Paid	P. O. Address	Here Write the Word "Paid"
$ c	$ c	$ c	$ c	$ c	$ c	$ c					
	(T)	- Found 1/4 Cor Jan 1940 - BBdale. -					Orig. L. S. setting Vert. even with surface				
		I drove 3/4" x 20" Shaft and gear on					So. side of stone				
		1. 2" Pyse Bro. No. 33.0'					2. Hg row run No Bro Cor. 2.0'				
		3. 5" Hg Staub C. P. Bro No. 20.9'					4. 2" Pyse in Fc Bro NW 32.1'				
		5. 14" Locust tree in Fence Bro NW 43.9'					6. 9" Hg Staub Post Bro E N E 5.5'				
		7. 15" Hg Staub - No Date Post Bro S E 25.9					8. 5" Hg Staub - So Date Post Bro S S E. 40.5'				
		9. 12" x 12" Cor Post (Stone) Bro S W					63.0'				

STATE LEVY.	
General Fund	Mills
School "	"
Univ'sity "	"
	"
Total	Mills

31-1-16

Tax List for the Year 19....

IN WHOSE NAME ASSESSED	REAL PROPERTY, LANDS, AND TOWN LOTS						PERSONAL PROPERTY	CONSOLIDATED TAXES				No. of Road Dist.	Labor Tax	DISTRICT SCHOOL TAXES		
	Description	Sec. or Lot	Tn. or Blk.	Rng.	Acres	Value	Value	State		County				No. of Dist.	District Tax	Bond Tax
						$	$	$	c	$	c		$		$ c	$ c
See ① Sec 25-1-15							See ① Sec 30									
												3				
												3A				
												3B				
												3C				
See ② Sec 36																
See ① Sec 36-1-15												1				
												2				
												2A				

COUNTY LEVY.
General Fund.....Mills
Sinking " ..... "
Road " ..... "
Bridge " ..... "
Reg. B'd " ..... "
..... " ..... "
..... " ..... "
..... " ..... "
Total.....Mills

_____ County, Nebraska.

Precinct Tax	Poll Tax	City or Village Tax			Total Tax	Delinquent Taxes For	Advertising Fees	No. of Receipt	Date	By Whom Paid	P. O. Address	Here Write the Word "Paid"
$ c	$	$ c	$ c	$ c	$ c	$ c	$ c					

(1) (2) - Ole Dale 1934 - I failed to locate any stones or any evidence sufficient to reestablish any corners on the 4 miles running east from the S W corner of Sec 31 - 1 - 16 to S E Corner of Sec 34 - 1 - 16.
I chained this 4 miles which I found to run 33 feet long or 8 ¼ ft per mile.
I set corners on west 2 miles at proportionate distances and on a straight line between the 2 section corners. No allowance was made for curvature of State line

(1) - Drove 1" x 16" Bolt for corner - Drove 30" x 1" rod 33 feet north

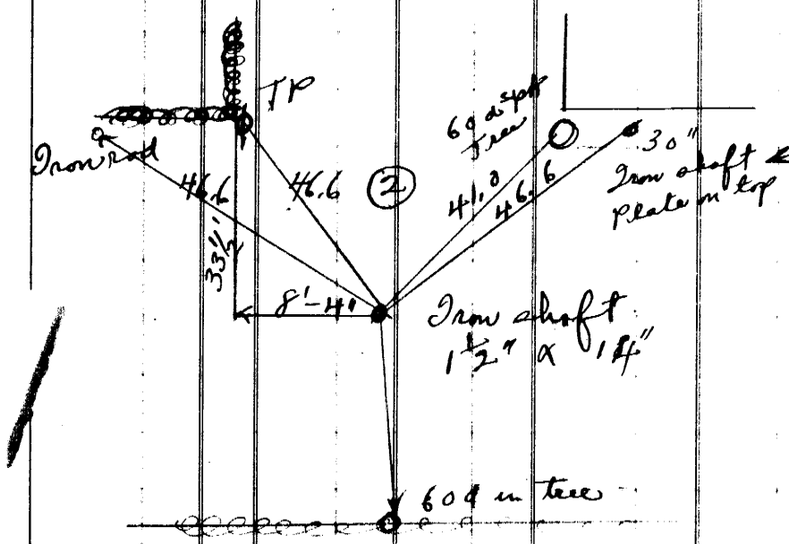

(2) Drove 1½" x 14 iron shaft for corner.

(3) Found No 1/16 Cor Between Sec. 31 and 32 - Covered 1"
1. L. S. in line with Hg So. - No Hg Bro So. 17'
2. Maple stump Bro S.S.W. 20.3'
3. Hg Cor Bro N.W. 26.0'
4. No Hg Rem W. Bro N. 26.5'
5. 24" Elm Bro N E. 45.2'
6. Row pine trees No - Bro E 27.0'
7. C. P. Bro S. E. 37.0'
8. W. Hg Cor rem No Bro W. 25.6'

Jan 1940 - L S Cover 3"
1. End 9" Hg Stake Bro So 17.3'
2. 6" Hg C P. Bro So. 17.6'
3. 2" Pipe at Fc Cor Bro NW 32.0'
4. 4" Hg CP Bro S E 36.9'
5. Blaze 24" Elm Bro N E 45.1'

(3B) Aug 1952 - 1. B Pole N W 44.8' 2. 6" Hg C.P. E. S E. 39.6'

(2A) New Ties S E Cor 31 - 1 - 16
1. C. P. Bro N E 43.4' 2. I - axle Bro N E 46.6'
3. 8 Maple stump Bro N E 42.0' - 4. 12" Cedar Bro N E 65.4'
5. So Hg Cor Bro So 28.6' - 6. 1" Iron Rod Bro N W - (1' W. Cor) 36.4'
7. T. P. Bro N W. 33.5'

(3B) B. C Dale 9-1953 - (3-5) Gone (3A - 3B 4 Gone) L S covered 15" - Set L. S on Top
add ties 1. C. P. Bro So 24.4' 2. 12" Pine tree N. W. E. 62.5'

STATE LEVY.
General Fund.....Mills
School " ..... "
Univ'sity " ..... "
.... "
Total.....Mills

32-1-16

Tax List for the Year 19.....

IN WHOSE NAME ASSESSED	REAL PROPERTY, LANDS, AND TOWN LOTS					PERSONAL PROPERTY	CONSOLIDATED TAXES				No. of Road Dist.	Labor Tax		DISTRICT SCHOOL TAXES			
	Description	Sec. or Lot	Tn. or Blk.	Rng.	Acres	Value	Value	State		County				No. of Dist.	District Tax		Bond Tax	
						$	$	$	c	$	c		$		$	c	$	c

See (1) Sec 28

See (3) - Sec 31

(3) (3A)

(4)

See (2) Sec 31

1.5 Rods

(2)

(1) (1A)

LEVY.
.....Mills
.....
.....
.....
.....
.....
.....
.....
Total.....Mills

.....County, Nebraska.

PRECINCT TAX	Poll Tax	CITY OR VILLAGE TAX		TOTAL TAX	DELINQUENT TAXES FOR	Advertising Fees	COUNTY TREASURER'S ENTRY OF PAYMENT OF TAXES	No. of Receipt	DATE	BY WHOM PAID	P. O. ADDRESS	Here Write the Word "Paid"
$ c	$	$ c	$ c	$ c	$ c	$ c						

(1) - See notes under (1) - See 31-1-16 - Drove 2 in x 16 inch pipe for corner
Drove iron rod - 3/4 inch x 24" South 25 feet
Drove 1 1/4 inch rod 46.6 ft North west
Drove 3/4 inch rod x 24 inches North east 54.2 feet

(2) Drove 2" x 12 inch shaft for 1/4 cor.
Set 3/4" x 30" rod - 25 feet south
Set 3/4" x 36" rod with loop on top - 33 feet north.
1/4 corner is 2 1/2 feet west of fence line North. Location of stone agrees with statement of Mr. Gruber living west of corner.

(1A) - Jan 1940 - Blodgett - Rods So. and M E were gone. Found Pipes covered 12".
I set pin and bush.
1. 1/2"R C. TP Bro N N E 56.9' 2. 2" Pipe Bro N E 57.1'
3. "V" Hg Post Bro S S E 25.8' 4. 2" Pipe Bro So. 25.5'
5. 2" Pipe over old rod Bro N W 46.5' 6. 10" R C T P. Bro N W 49.4'
7. 6" Hg C P Bro N W 41.5' 8. Hg row run No. Bro E. 36.4'
9. Hg row run east Bro No. 28.5' 10. Fc run W Bro No. 31.0'

(3) Jan 1940 - Re establish 1/16 Cor. Set Pin and Bushing on east side of road.
1. 1 1/2" Pipe E. on Fc. Bro E 21.2' 2. Hg run W. Bro So. 4.0'
3. R C T P Bro S E 28.1' 4. C.P. Bro S. E 30.0'
5. 1 1/4" ϕ pin at Hg Cor Bro W S W 39.9' 6. Stone Post Bro N W 75.9'
7. 18" Box elder Bro N W 76.8' 8. 18" Hg Stump Bro W S W 43.1

(4) Jan 1940 Bl Dale - Found L. S. on center of Sec. - L S. on No. side of 18" Hg. stump. I drove 2' steel Post on No. side of stone.
1. 8" Locust Bro No. 14.9' 2. 14" Hg tree Bro E. 4.0'
3. Hg row E & Bro and Fc W and No. are on line

~~(5) - 4-62 - Found L.S Covered 16" Set L.S on top. - Add ties~~

STATE LEVY.	
General Fund	Mills
School "	"
Univ'sity "	"
	"
Total	Mills

33-1-16

Tax List for the Year 19

IN WHOSE NAME ASSESSED	REAL PROPERTY, LANDS, AND TOWN LOTS						PERSONAL PROPERTY	CONSOLIDATED TAXES				No. of Road Dist.	Labor Tax	DISTRICT SCHOOL TAXES			
	Description	Sec. or Lot	Tn. or Blk.	Rng.	Acres	Value	Value	State		County				No. of Dist.	District Tax		Bond Tax	
						$	$	$	c	$	c		$		$	c	$	c
See ① Sec 28																		
See ③ Sec 32																		
See 1 Sec 32																		

See ③ Sec 32 (struck through)

1 1A

2 2A

COUNTY LEVY.	
General Fund	Mills
Sinking "	"
Road "	"
Bridge "	"
Reg. B'd "	"
..... "	"
..... "	"
..... "	"
Total	Mills

_____ County, Nebraska.

Precinct Tax $ c	Poll Tax $	City or Village Tax $ c	$ c	Total Tax $ c	Delinquent Taxes For $ c	$ c	$ c	Advertising Fees $ c	No. of Receipt	Date	By Whom Paid	P. O. Address	Here Write the Word "Paid"

(1) Dec 1939 - B.C.Dale - Found L.S. Carved 3' - I set 2' Steel Post and Buck. on top.
1. Fc mm E. is on line — 2. Hg row run W. Bro No. 4. 3'
3. 2' Steel Post Bro E. 33.0' — 4. 1¼" ϕ eye rod Bro W. 33.0'
5. 6" Hg. C.P. Bro E. 34.4' V — 6. 24" Hg. tree Bro S.E. 31.6'
7. No. Gate Post (6" Hg) Bro NW 31.2' — 8. 6" Hg C.P. Bro Due West 30.2'

(2) - Jan 1940 - B.C.Dale - Re-established for by mess. on true line - Set ½ Brick, Pin and Buck.
1. 2" Pipe Bro N E 49.0' — 2. 24" Cottonwood Bro S E 56.5'
3. 1" x 2" Pipe - in E & W Hg. Bro So 30.5' — 4. E. stone gate Post Bro SW 43.1'
5. 6" Split Walnut C.P. Bro NW 47.4' — 6. 2" Pipe Bro NW 47.5'
7. No. Hg. row run W. Bro No. 33.4' — 8. No Hg row run E Bro No 33.6'
9. E. Hg row run No - Bro E. 31.2' — 10. W. Hg row run No Bro W. 31.2'

(1A) Oct 55 B.C.Dale - Set ½" x 12" Rod Top Stone - West Rod tie gone - add ties
1. P.P. E & S E 37.9' — 2. 1¼" x 30" Pipe W. 33.0'

(2A) - Old ties No 1. 2. & 3 gone - B.C.Dale Oct 55. Cor is 4' So. of ℄ of Rd - Set ¾" shaft on top Cor.
add ties 1. P. Pole N E 53.9' — 2 P. Pole W N W 66.1'

34-1-16

STATE LEVY.
General Fund..................Mills
School " .... "
Univ'sity " .... "
.... "
Total...........Mills

Tax List for the Year 19........

IN WHOSE NAME ASSESSED	REAL PROPERTY, LANDS, AND TOWN LOTS						PERSONAL PROPERTY	CONSOLIDATED TAXES		No. of Road Dist.	Labor Tax		DISTRICT SCHOOL TAXES		
	Description	Sec. or Lot	Tn. or Blk.	Rng.	Acres	Value	Value	State	County				No. of Dist.	District Tax	Bond Tax
						$	$	$ c	$ c		$			$ c	$ c

See ① Sec. 27



See ① Sec 33

① ①A

See ② Sec 34

②

SVY.
.....Mills
"
"
"
"
"
"
"
Total.....Mills

.....County, Nebraska.

SCT X	Poll Tax	City or Village Tax		TOTAL TAX		DELINQUENT TAXES FOR		COUNTY TREASURER'S ENTRY OF PAYMENT OF TAXES				
							Advertising Fees	No. of Receipt	Date	By Whom Paid	P. O. Address	Here Write the Word "Paid"
c	$	$	c	$	c	$	c	$	c			



① - Corner stone on St Line - dug for in St Hy. survey in 1930 - Bunk Dale Iron Pipe Placed on top of stone

(1A) Jan 1940 - Pipe covered 4" - Set Bush over pipe
1. 6" Hg C.P. Bro S E 49.9'
2. 3" Hg Post - E. Post of Lycambe Springs sign Bro S S E. 30.2'
3. Creosoted 5" Post of " " " " S S E. 29.5'
4. 4" Creosoted Post - W. Post of Morrill sign Bro So. 26.5'
5. 2" Pipe in Fc line Bro So. 28.4'
6. 2" Pipe Bro N W 66.5'
7. 11" R & T P. Bro N N W 78.7'
8. 7" Hg C.P. Bro S W 39.5'

② - Jan 1940 - B. Dale Re establish 1/4 Cor by means on true line - Set 1/2 bucks. pins & Bushes
1. Hg row no. & on line
2. 7" Hg Post Bro N. 29.0'
3. 7" Hg tree Bro N E 36.7'
4. 2" Pipe Bro N 33'
5. Hg row E. Bro N. 27.2'
6. 7" Hg tree Bro S E 39.4'
7. 6" Hg tree Bro S S E 33.2'
8. Hg low east Bro So. 33.3'
9. 2" Pipe Bro So. 33.0'

STATE LEVY.	
General Fund	Mills
School "	"
Univ'sity "	"
	"
Total	Mills

35-1-16

Tax List for the Year 19....

IN WHOSE NAME ASSESSED	REAL PROPERTY, LANDS, AND TOWN LOTS					PERSONAL PROPERTY	CONSOLIDATED TAXES				No. of Road Dist.	Labor Tax		DISTRICT SCHOOL TAXES		
	Description	Sec. or Lot	Tn. or Blk.	Rng.	Acres	Value	Value	State		County				No. of Dist.	District Tax	Bon
						$	$	$	c	$	c		$		$ c	$

See (2) See 27

See (3) See 26

See (4) See 26

(3)

(4)

35

See (1) See 34

(1)

(2) (2A)

COUNTY LEVY.	
General Fund	Mills
Sinking "	"
Road "	"
Bridge "	"
Reg. B'd "	"
"	"
"	"
"	"
Total	Mills

_____ County, Nebraska.

PRECINCT TAX	Poll Tax	CITY OR VILLAGE TAX	TOTAL TAX	DELINQUENT TAXES FOR		COUNTY TREASURER'S ENTRY OF PAYMENT OF TAXES				
					Advertising Fees	No. of Receipt	Date	By Whom Paid	P. O. Address	Here Write the Word "Paid"
$ c	$ c	$ c	$ c	$ c	$ c					

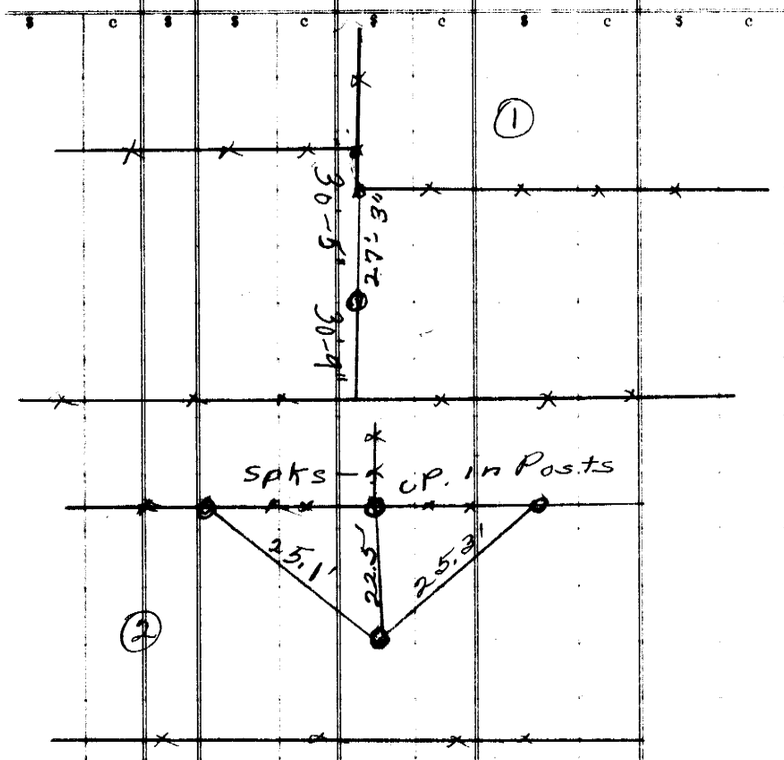

① June 11, 1930? BC Dale
Cor dug for St Hy survey
Pointed Limestone, E of gravel road
Stone down 8 inches. Stone on line
with fence running north.

② Dec 1932 - BC Dale - Measured from
West, Lined in with stones east and
west. Found pieces of broken stone
and set another limestone in place
where pieces were found as same was
checked as correct from measurments

③ - 12-39 BC Dale - Re establish 1/16 Cor as per advice of C. H Recker who has lived on adjoining farm for 60 years; set 2 Bricks on top each other with pc tile below

1. 7" Hg 6P N 22.9'
2. 36" Cottonwood N N E 35.5'
3. 4" Hg 6P N E 27.4'
4. Hg stump row run E. Bro No 19.0'
5. Hg stump row run E. Bro So. 19.0'
6. 12" Hg tree stump So. 26.8'
7. 1¼" P x 3' Rd So 33'
8. Hg row So is on line.

2A - Jan 1942 BC Dale - Add ties - 1 Black TP Bro No. 33.1' 2. 1½" x 4' Pipe Bro No 33'

④ - 10-6-41 - BC Dale. I re-establish corner as per advice of C. H Recker who has lived and farmed this farm for more than 60 yrs. Set corner 18 ft south of No. Hy. row running E. and on line with fence running South I drove a 1" x 2' Pipe with brick beside for corner.

1. 6" Hg 6 P. Bro So. 30.3'
2. Fc elm So. is on line
3. B. P. P. Bro So. 34.6'
4. 1" x 30" Pipe Bro So. 33.0'
5. Hg row run E. Bro No. 18.0'
6. 5" Hackberry tree Bro S W 41.2'
7. 6" Hg W. Gate Post N W 18.3'
8. 6" Hg E. Gate Post x 6P. Bro N N E 15.8'

STATE LEVY.	
General Fund	Mills
School "	"
Univ'sity "	"
	"
Total	Mills

36-1-16

Tax List for the Year 19....

IN WHOSE NAME ASSESSED	REAL PROPERTY, LANDS, AND TOWN LOTS						PERSONAL PROPERTY	CONSOLIDATED TAXES		No. of Road Dist.	Labor Tax		DISTRICT SCHOOL TAXES		
	Description	Sec. or Lot	Tn. or Blk.	Rng.	Acres	Value	Value	State	County				No. of Dist.	District Tax	Bond Tax
						$	$	$ c	$ c		$			$ c	$ c
See (H) Sec 26												See (D) Sec 25			
See (4) Sec. 36															
See (2) Sec 35															

(1) (2) (3)

COUNTY LEVY.
General Fund.....Mills
Sinking " ..... "
Road " ..... "
Bridge " ..... "
Reg. B'd " ..... "
..... " ..... "
..... " ..... "
..... " ..... "
Total.....Mills

_____ County, Nebraska.

Precinct Tax	Poll Tax	City or Village Tax	Total Tax	Delinquent Taxes For	Advertising Fees	No. of Receipt	Date	By Whom Paid	P. O. Address	Here Write the Word "Paid"
$ c	$	$ c	$ c	$ c	$ c					

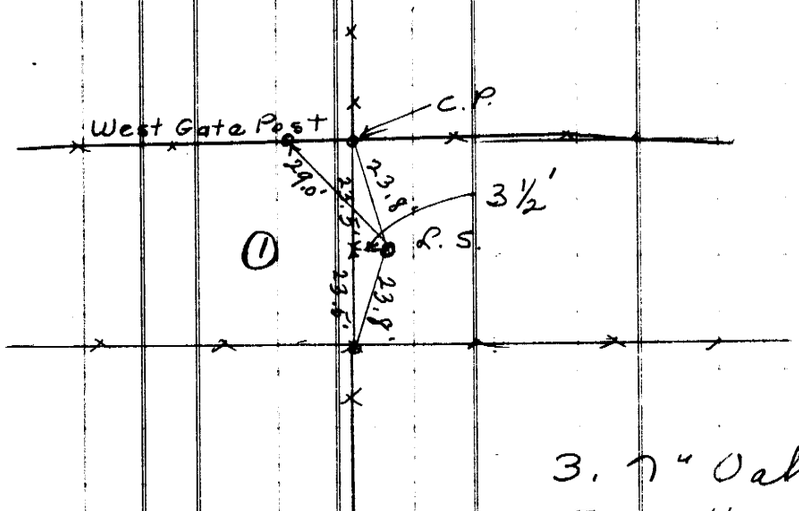

Oct 9-1931 BC Dale
Found large limestone 10 inches below surface in middle of road.
Dec 1939 — BC Dale — L.S. Cover 6" — Set Pc L.S. 4"x5"x5" on top
1. R.R.T.P. Bro No. 40.1'
2. 1"x3' Rd Bro No 33.0'
3. 7" Oak C.P. N 77 W 23.8' 4. 7" R.B. Dale (W. Post) N W 30.0'
5. 4" Hg C.P. S S W 23.5' 6. 8" R.R.T.P. N E 28.1

② 12-39 BC Dale — Found Cor 1322.5' So Sec Cor, L.S. in pile covered 30 inches — Set 1¼" ø x 30 Rod over stone
1. 9" R.R.T.P. N E 16.8' 2. 3" Hg Fc Post E S E 16.0'
3. 4" Hg C.P. S W 40.8' 4. 1" □ Bar x 3' — S W 42.6'
5. 6" Hg C.P. W N W 53.4' 6. 5" Hg C.P. N N W 51.3'
7. 1" ø Eye Rod — N W 51.8'

③ BC Dale — Jan 1940 — Chain E. from S W Cor Sec 36 — 1-16 7932' to ¼ Cor. So Dale Sec 31-1-17 Set S E Cor 36 on true line between these corners @ 5280' — Set 5/8" x 9" Rod
1. ½"x3"x20" Bars Bro So. 17.3' 2. B.T.P. Bro W N W 62.1'
3. 1½" Pipe Bro N W 48.8' 4. 1½" Pipe Bro N E 45.9'
5. L.B.T.P. Line E x W Bro No. 33.5' 6. 5" Hg C.P. Bro N E 46.4'

STATE LEVY.	
General Fund	Mills
School "	"
Univ'sity "	"
	"
Total	Mills

1-2-16

Tax List for the Year 19....

IN WHOSE NAME ASSESSED	REAL PROPERTY, LANDS, AND TOWN LOTS					PERSONAL PROPERTY	CONSOLIDATED TAXES				No. of Road Dist.	Labor Tax		DISTRICT SCHOOL TAXES		
	Description	Sec. or Lot	Tn. or Blk.	Rng.	Acres	Value	Value	State		County				No. of Dist.	District Tax	Bond Tax
						$	$	$	c	$	c		$		$ c	$ c

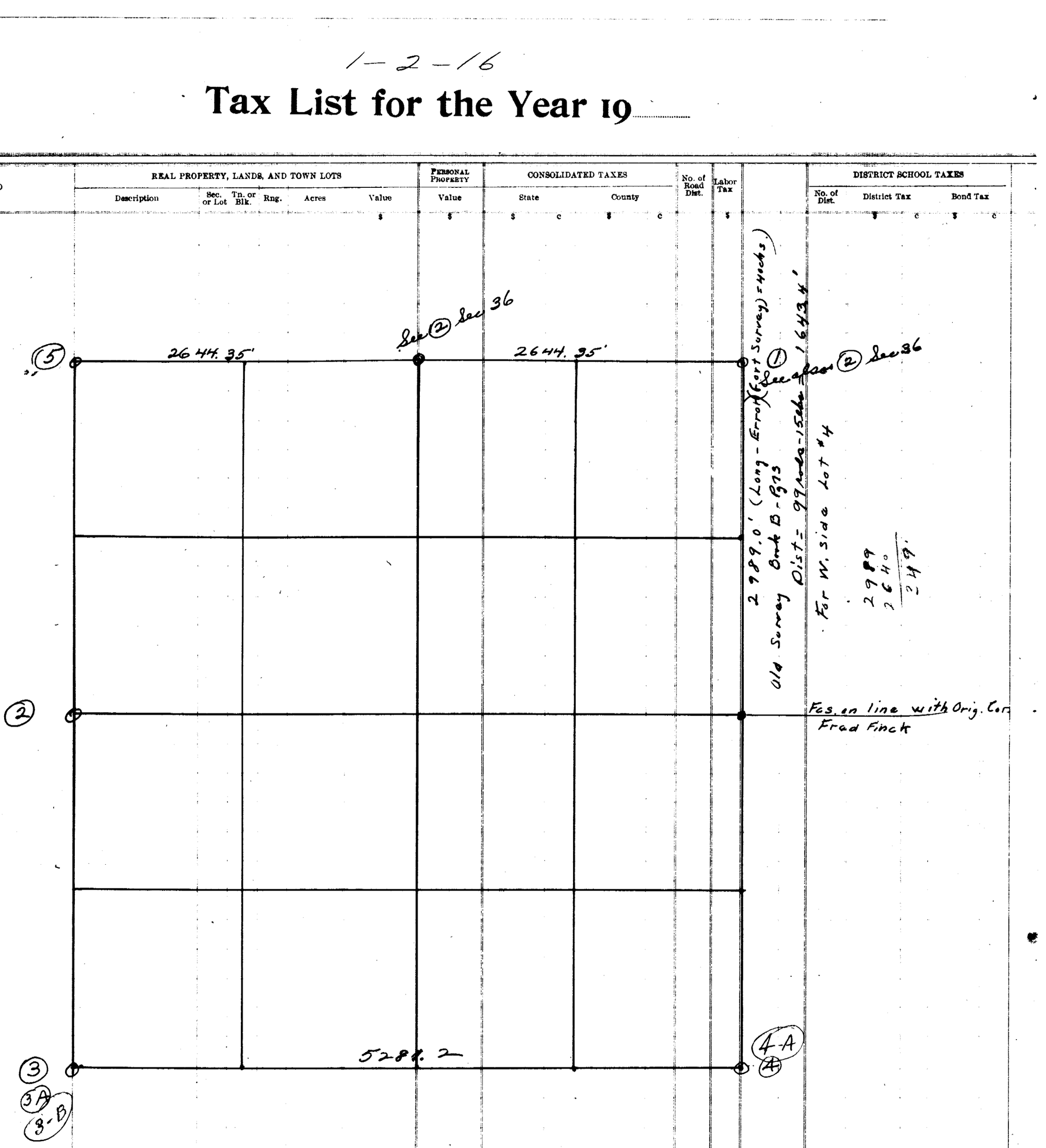

(4-A) B.C. Dale 1959 set 5/8" x 12" lag screw on top.

1. P. Pole N.E. 54.0
2. 6" COR. P. N.W. 45.7
3. B.T.P. S.W. 43.3

COUNTY LEVY.	
General Fund	Mills
Sinking "	"
Road "	"
Bridge "	"
Reg. B'd "	"
"	"
"	"
"	"
Total	Mills

_____ County, Nebraska.

PRECINCT TAX $ c	Poll Tax $ c	CITY OR VILLAGE TAX $ c	$ c	TOTAL TAX $ c

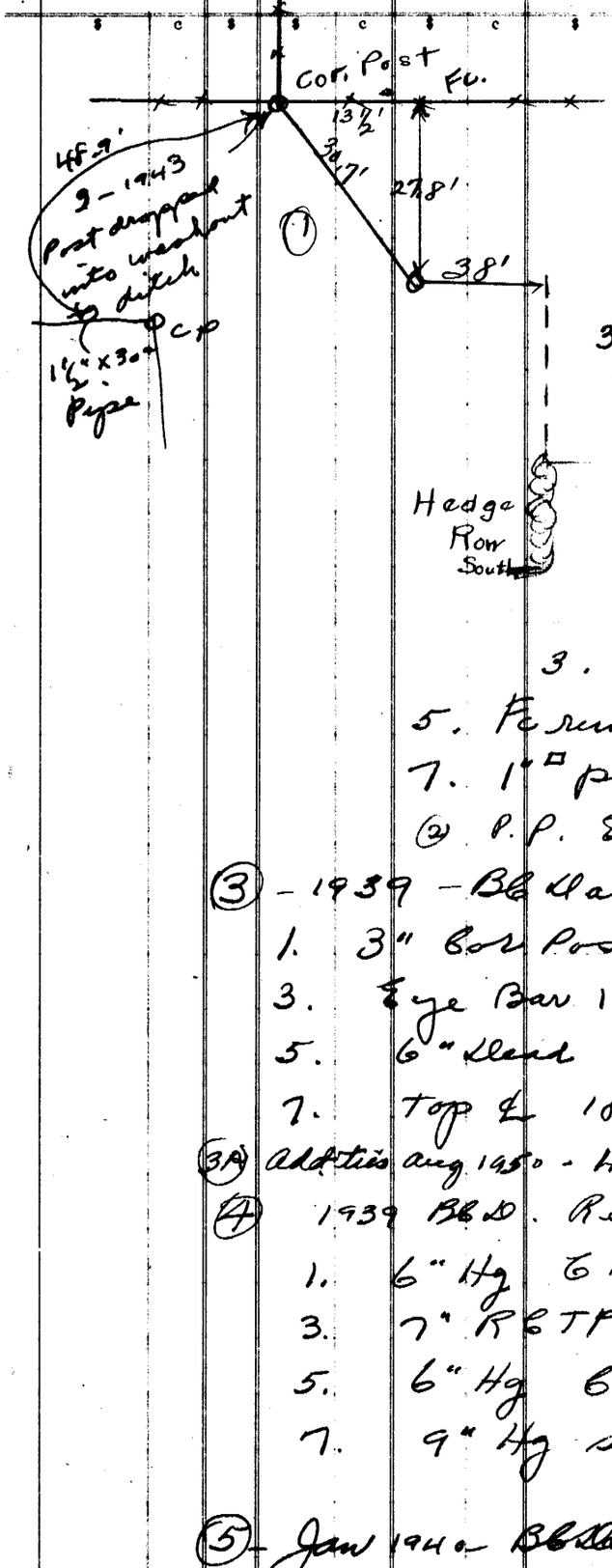

DELINQUENT TAXES FOR	Advertising Fees $ c	COUNTY TREASURER'S ENTRY OF PAYMENT OF TAXES — No. of Receipt	DATE	BY WHOM PAID	P. O. ADDRESS	Here Write the Word "Paid"

(1) 1½" x 30" Pipe (w of C.P.) Bro S.W. 48.9.

(1) B. C. Dale Jan 1933 - Found Limestone even with surface. Same appears to be too far west however same must be corner stone. - 1939 - Stone gone - I drove ¾" x 36" Pipe for corner with ½ brick beside. 1. 1½" x 3' axle Bro No. 30.0' 2. 1" x 3' Rod Bro So. 3.0' 3. 6" Hg C P Bro S.W. 47.8' 4. So Hg row run E. Bro So 36.0' - 1943 - Drove 1¼" x 16" Pipe over ¾" Pipe. (5) 1½" x 30" Pipe N.W. near Fc 50.2'. (6) 1½" x 30" Pipe N E near Fc in line with E. Hg row So. - Bro N E 44.5'

(2) - B C Dale Nov 6-1939 - Found ¼ Cor' Stone - L S Cover 2" I set stone down and placed 2½" x 6" Bushon tops and ½ Bricks beside.

1. 4" Stl Post Bro W. 33.0' 2. 4" Hg C.P. of Fc run) So. Bro W. 20.0'
3. 6" Hg C.P. of Fc. run No. Bro W 31.7' 4. Fence run east no-on line.
5. Fc run West Bro No. 2.0' 6. 3" Hg C.P. Bro E. 33.5'
7. 1" □ pin 20" long Bro E 33.0' - Add ties Sept 1951 - L.P.P. Bro E. S E 35.5'
(2) P.P. S E 39.7 (Twin P. Poles)

(3) - 1939 - B C Dale Reestab. Cor By Props Meas. 4 ways. - Set 1½" Pin and 2" Brass.
1. 3" Cor Post N E. 38.6' 2. 5" Hg. Cor Post S E 40.9'
3. Eye Bar 1" - (10' So C.P.) - S E 45.5 4. T.P. S W 31.0'
5. 6" Blazed Hg tree S W 41.0' 6. Top & 18" C M P S W 24.9'
7. Top & 18" C M P N W 21.0' 8. 5" Hg C P N W 29.7'
(3A) Additions Aug 1950 - L. P. Pole N E 45.1' 2. 2 & P.P. line run No. Bro E. 30.5'

(4) 1939 B C D. Reestab Cor. - Set Pointed L. S. 12 x 7 x 8 - 1½" Pin on top
1. 6" Hg C P Bro N E 50.4' 2. 12" Elm on point of Bank S E 44.0'
3. 7" R C T P S W 36.3' 4. ¾" Eye Bar S W (3' So C.P.) 40.8'
5. 6" Hg C P - S W 40.4' 6. Nail Top & 24" Cottonwood Stump N W 45.2'
7. 9" Hg stump N W 50.9'

(5) - Jan 1940 - B C Dale - Re-establish Sec Cor - Set Cor 1323.5' East of 1/16 corner line set by Shildneck and 2839.5 ft North of ¼ cor. as per Relfs distance. also Old Hedge ties N W and S W agree - (These taken from Survey records) Drove ¾" x 12" Rod.
1. R C T P Bro N E. 52.7' 2. 1½" Pipe Bro N E 58.7'
3. Hg row run No. Bro E. 33.0' 4. 1½" Pipe Bro S W 48.9
5. 1½" Pipe Bro N W 37.6' 6. 5" Hg C P Bro N W 37.8'
7. Hg run W. Bro So. 37.0'
Add ties 9 - 50 - L P Pole S E 50.1' 2. R Pole S W 54.3' 3. B.T.P. N W 43.1'

(3-B) Additional ties
1. R Pole guy pole N.W. 4.7
2. Top & 16" cedar W.N.W. 35.6
3. " " " " W.S.W. 34.9
4. B.T.P. S.W. 43.4
5. P. Pole E.N.E. 39.7

STATE LEVY.	
General Fund	Mills
School "	"
Univ'sity "	"
	"
Total	Mills

2-2-16

Tax List for the Year 19....

IN WHOSE NAME ASSESSED	REAL PROPERTY, LANDS, AND TOWN LOTS					PERSONAL PROPERTY	CONSOLIDATED TAXES				No. of Road Dist.	Labor Tax		DISTRICT SCHOOL TAXES		
	Description	Sec. or Lot	Tn. or Blk.	Rng.	Acres	Value	Value	State		County				No. of Dist.	District Tax	Bond Tax
						$	$	$	c	$	c		$		$ c	$ c

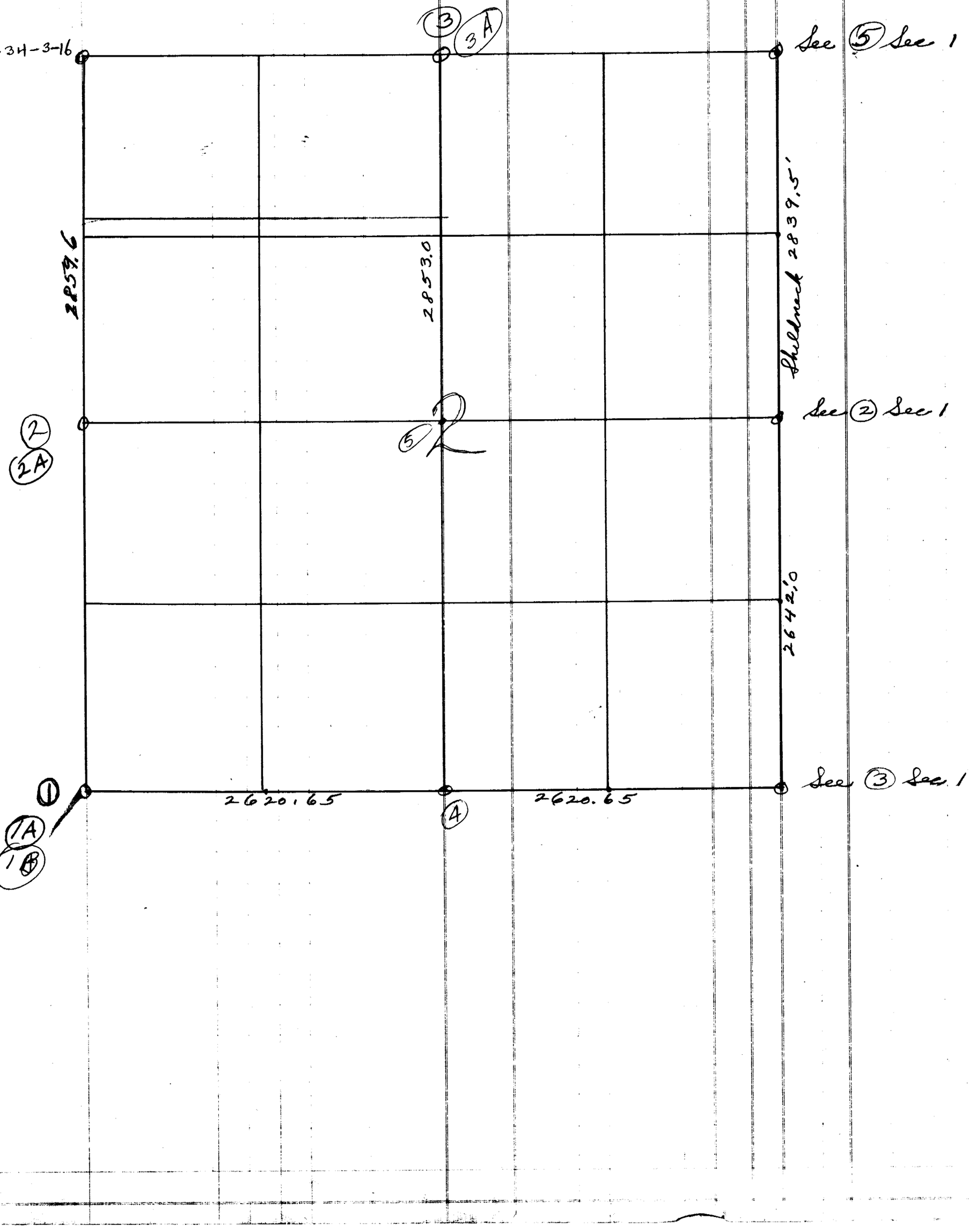

COUNTY LEVY.	
General Fund	Mills
Sinking "	"
Road "	"
Bridge "	"
Reg. B'd "	"
..... "	"
..... "	"
..... "	"
Total	Mills

16

_____ County, Nebraska.

Precinct Tax	Poll Tax	City or Village Tax		Total Tax		Delinquent Taxes For		Advertising Fees		County Treasurer's Entry of Payment of Taxes: No. of Receipt	Date	By Whom Paid	P. O. Address	Here Write the Word "Paid"
$	c	$	c	$	c	$	c	$	c					

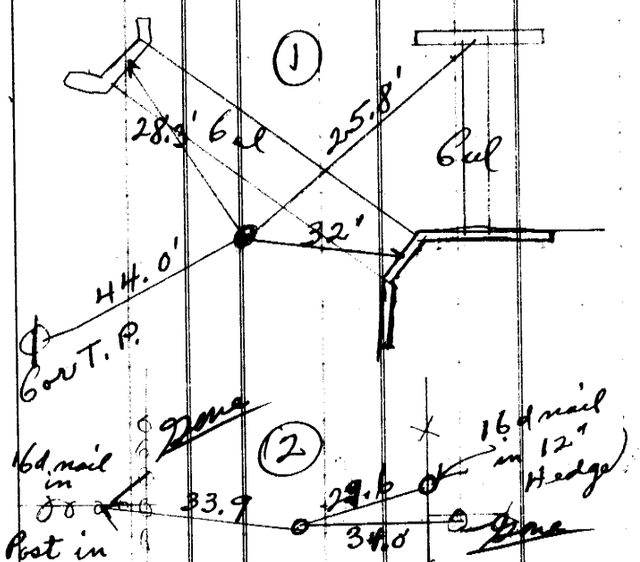

(1) Oct 1933 B.C. Dale. Found Limestone buried 3 feet Set 3" Hedge post on top with piece of concrete beside See (1A)

(2) Oct 1933 B.C. Dale - Found Limestone - 2½ ft south of fence running west and 15 inches N. of fence running east See (2A)

(1A) - Oct 26- 1939- B.C. Dale - L.S. Covered 18" - Set 1½"x9" Pin and 2½"x6" Bushing over stone

1. + Top & Conc. Hd set over C.M.P. Bro N.E. 25.4'
2. + Top & Conc. Hd set over C.M.P. Bro N.W. 27.9'
3. Near corner N.W. Conc. Wing Bro N.W. 30.6'
4. Nail 5" Hg C.P. Bro N.W. 45.7'
5. 3' Steel Post Bro S.W. 44.8'
6. Nail 4" Hg C.P. Bro S.W. 45.0'
7. Nail 9" R.C.T.P. Bro S.W. 43.8'
8. Near cor. S.W. Wing - Conc. - ¾"x1½" iron Bar in end of wing Bro S.S.E. 34.5'
9. Near Cor. S.E. conc. Wing Bro S.E. 37.0'
10. Nail 3" Hg C.P. at cor of Hedge Bro S.E. 47.1'

(2A) Oct 26-1939- B.C. Dale- L.S. Covered 10" - Set 1½"x9" Pin and 2½"x6" Bush over stone.

1. Nail 3" Hg. C.P. Bro E. 30.1'
2. 1"x4' Bolt Bro E. 33.0'
3. 1"x4' Bolt Bro W. 33.0'
4. Nail 4" Hg C.P. Bro W. 30.1

(3) Jan 1940- Found ¼ Cor. Set Bg Schildneck covered 5 ft. 1½"x4' Pipe on Top and Bushing.

1. Fc Run No Bro E. 2.0'
2. 1½" Pipe Bro No 33.0'
3. 3" Hg C.P. Bro No. 31.6'
4. 9" Wild Cherry tree Bro N.E. 42.8'
5. 1½" Pipe Bro So 33'
6. 4" Hg C.P. Bro S.S.W. 30.1'

(1B) - 7-21-55 - Set 1" □ Iron on top - Bush Cover 8"

1. P.P. Guy Pole N.W. 47.9'
2. B.J.P. S.W. 43.5'
3. Top & 18" C.M.P. N.W. 35.5
4. Top & 18" C.M.P. W.S.W. 35.1'

(3-A) 9-1-57 B.C. Dale old ties gone except Cor. P. No. - Set ¾" x 20" pipe & bush.

1. P. Pole So. 31.3'
2. Top & 48" culv. N.N.W. 68.6
3. Top & 48" culv. W.S.W. 68.6
4. 6" Hg. post W.N.W. 34.2

(4) B.C. Dale drive 2 ¾" x 20" pipes

1. Hg. Row run So. on line
2. 9" Cor. Hg. stub So. 2.3
3. ¾" x 3' pipe No. 33'
4. 8" Cor. post N.N.W. 29.9
5. P. Pole N.N.E. 37.3
6. T.P. S.S.E. 39.6

(5) B.C. Dale set center by driving a 2" x 20" pipe from which:

1. E. & W. Fc Brs So. 2.0'
2. 9" cor. Hg. tree N.N.E. 2.3'
3. 8" Hg. Cor. Post N.N.W. 2.1'
4. Fc run No. is on line
5. P. Pole So. 30.8'

STATE LEVY.	
General Fund	Mills
School "	"
Univ'sity "	"
	"
Total	Mills

3-2-16

Tax List for the Year 19....

IN WHOSE NAME ASSESSED	REAL PROPERTY, LANDS, AND TOWN LOTS					PERSONAL PROPERTY	CONSOLIDATED TAXES		No. of Road Dist.	Labor Tax		DISTRICT SCHOOL TAXES		
	Description	Sec. or Lot	Tn. or Blk.	Rng.	Acres	Value	Value	State	County			No. of Dist.	District Tax	Bond Tax
						$	$	$ c	$ c		$		$ c	$ c
(1)											See (1)		See (1) Sec 34-3-16	
											See (2)		Sec 2	
See (2)	Sec 10										See (1)		Sec 2	

...ty		
...ral Fund	.....	Mills
Sinking	"	"
Road	"	"
Bridge	"	"
Reg. B'd	"	"
.....	"	"
.....	"	"
.....	"	"
	Total	Mills

County, Nebraska.

Precinct Tax	Poll Tax	City or Village Tax	Total Tax	Delinquent Taxes For	Advertising Fees	No. of Receipt	Date	By Whom Paid	P. O. Address	Here Write the Word "Paid"
$ c	$	$ c	$ c	$ c	$ c					

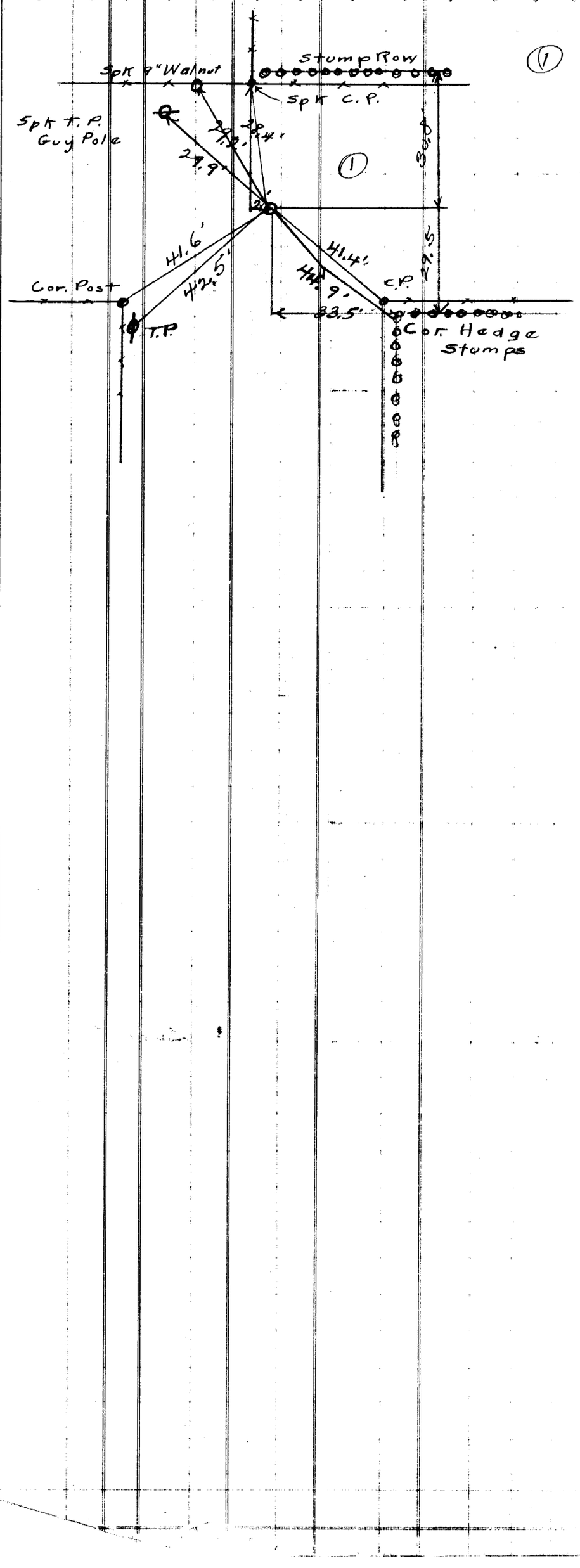

(1) Feb 23 - 1933 - BC Dale located limestone with x on top point - 6 inches below surface.

Sept 27 - 1934 - BC Dale. Found stone covered 10" Placed 1½" X 9" iron pin on top. Add ties

1. 2" X 3' Pipe Bro No 33.0' 2. 12" Walnut Bro NW 36.0'

3. 2" X 3 Pipe (4' W of C.P.) Bro SW 43.7'

STATE LEVY.
General Fund.....Mills
School " ..... "
Univ'sity " ..... "
.... "
Total.....Mills

4-2-16

Tax List for the Year 19.....

IN WHOSE NAME ASSESSED	REAL PROPERTY, LANDS, AND TOWN LOTS						PERSONAL PROPERTY	CONSOLIDATED TAXES				No. of Road Dist.	Labor Tax	DISTRICT SCHOOL TAXES			
	Description	Sec. or Lot	Tn. or Blk.	Rng.	Acres	Value	Value	State		County				No. of Dist.	District Tax		Bond Tax	
						$	$	$	c	$	c		$		$	c	$	c

(1) See (11) Sec. 3

(2)

See (4) Sec 5

See (2) Sec 10

COUNTY LEVY.	
General Fund	Mills
Sinking "	"
Road "	"
Bridge "	"
Reg. B'd "	"
"	"
"	"
"	"
Total	Mills

_____ County, Nebraska.

PRECINCT TAX	Poll Tax	CITY OR VILLAGE TAX	TOTAL TAX	DELINQUENT TAXES FOR	Advertising Fees	No. of Receipt	DATE	BY WHOM PAID	P. O. ADDRESS	Here Write the Word "Paid"
$ c	$ c	$ c	$ c	$ c	$ c					

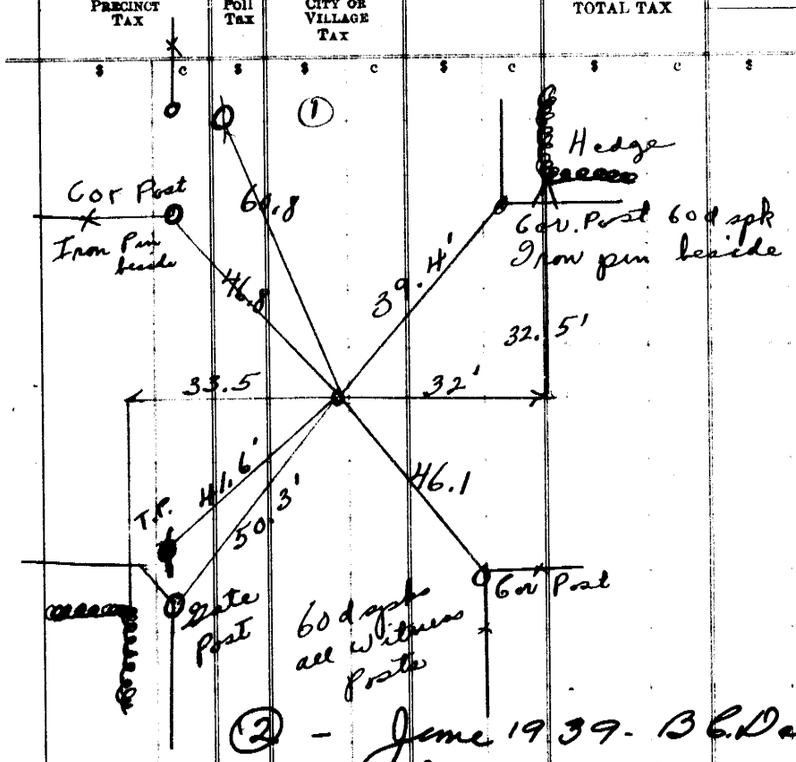

① Found Limestone sticking out of ground - Top broken in pieces. May 3 - 1934 BB Dale
Drove iron rod beside stone.
Sept 27 - 1939 - Set Stone down on SW Side of 1" Iron rod. to cover 10"
Placed Piece of stone beside and drove 1" Iron rod down to cover 10"
I set 2½" x 6" Steel Bolt on top stone.
add ties. - 1. 2"x 3' Pipe (6' E of C.P.) Bro N E 43.2'
2. 2"x 3' Pipe (6' E of C.P.) Bro S E So. 3'

② - June 1939. B.C. Dale - Found Red granite sticking out of ground in middle of road - I set down 10" - Placed a small limestone pebble underneath.
1. Hg nail East in or line
2. Hg nail W. Bro So. 2'
3. Gate Post Bro E S E 29.4'
4. C.P. Bro E. 30.4'
5. Hg stamp row nail So. Bro E. 29.4'
6. End Hg and Nail So Fce Br W 33.0
7. 10" Cedar tree Bro W N W 35.0
8. T.P. Bro N W 44.0

STATE LEVY.	
General Fund	Mills
School "	"
Univ'sity "	"
	"
Total	Mills

5-2-16

Tax List for the Year 19....

IN WHOSE NAME ASSESSED	REAL PROPERTY, LANDS, AND TOWN LOTS						PERSONAL PROPERTY	CONSOLIDATED TAXES				No. of Road Dist.	Labor Tax	DISTRICT SCHOOL TAXES			
	Description	Sec. or Lot	Tn. or Blk.	Rng.	Acres	Value	Value	State		County				No. of Dist.	District Tax		Bond Tax	
						$	$	$	c	$	c		$		$	c	$	c

① See ① Sec 4

① See ② Sec 4

③ ② ④

COUNTY LEVY.	
General Fund	Mills
Sinking "	"
Road "	"
Bridge "	"
Reg. B'd "	"
"	"
"	"
"	"
Total	Mills

_____ County, Nebraska.

Precinct Tax	Poll Tax	City or Village Tax		Total Tax	Delinquent Taxes For						County Treasurer's Entry of Payment of Taxes				
										Advertising Fees	No. of Receipt	Date	By Whom Paid	P. O. Address	Here Write the Word "Paid"
$ c	$	$ c	$ c	$ c	$ c	$ c	$ c	$ c	$ c	$ c					

(1) July 1939 - BC Hale - Found 1/4 corner covered 2'. Set lath over stone.

1. Fc. Post Bro E. 32.7'
2. C.P. of Fc mm So Bro W. 26.5'
3. C.P. of Fc mm No Bro W. 29.6'
4. 12" Willow tree Bro W. 28.5' - 3' above ground
5. Fc W and row old Post east are on line.
6. 1¼" x 3' D.P. Bro W 33' (DP 2' W of 14" Willow)
7. ½" x 3' D.P. Bro E 33' - DPic about 6" N E of C.P.

(2) - July 1939 - BC Hale - Found 1/4 Corner covered 2' - Set lath over stone and placed pointed piece of brick masonry near surface

1. Fcs No. and So. are on line
2. C.P. Bro So 33.0'
3. C.P. Bro No. 33.4'
4. C.P. Bro No and a little west 27.6'
5. 1½" x 24" D.P. on E side C.P. Bro So 33'
6. ¾" x 30" D.P. Bro No 33'

(3) Sept 27 - 1939 - BC Hale - Re establish Corner. Measure from Range line 1 mile West to 1/4 Cor 1/2 mile east. By Proportion cor. comes at 5123.0' E of Rg line. By West Iebert Hedge fence cor. comes at 5128.0 - I set corner at 5125.5'. I measure from So. Twp line to Page dist. from S E cor of Sec 20 at a point 26, 513.1' No. of Twp line Set 12" x 10" x 3" Pointed Limestone. ½ Brick beside - 1½" x 9" Pin on top.

1. 2" x 3' Pipe (4' E of C.P.) Bro S E. 45.8'
2. 9" Hg C.P. Bro S E. 43.3'
3. E End Hg stump of row-rem E. Bro S E 41.7'
4. E Hg stump row-rem E. & W. Bro So. 33.5'
5. 6" Hg C.P. Bro S W 38.2'
6. 2" x 3' Pipe on line So with Hg East end of Row Bro S W 41.7'
7. 15" Elm tree Bro W N W 75.9'
8. T.P. Bro N W 62.9'
9. 1 7/2" B. R flag pole Bro N W 83.7'
10. T.P. Bro N N W 65.2'
11. 5" Hg C.P. Bro N E. 42.0'

(4) - June 1943 - Iron Bolt found by R & G Record of Brunted survey Book "C" Page 356. Power men on survey for Pole line. See

1. T.P. Bro S W 43.0'
2. 6" Walnut tree Bro S S E 55.3'
3. T P Bro E. S E 55.4'

9 - 11 - 1948 - add ties - Bolt Covered 30" - Set 1" □ x 16" rod on top with 1" x 8" Pipe on top rod.

1. R-C T P S W 43.0'
2. B. P. P. S W 54.9'
3. Top of 18" C.P. W S W 34.6'
4. Top of 18" C.P. W N W 36.0'
5. B T P W N W 59.7'
6. ¾" x 3' Pipe W N W 55.9'
7. 6" Hg C.P. W N W 52.8'
8. 14" Cedar tree N E 59.5'
9. Top of 18" C M P E N E 32.5'
10. Top of 18" C M P E S E 32.5'
11. R.C. T.P. E S E 55.9'
12. 1" x 30" Pipe in Fc E S E 49.0'
13. of P.P. in W Bro So 32.0'

STATE LEVY.
General Fund..................Mills
School " .... "
Univ'sity " .... "
.... "
Total............Mills

6-2-16

Tax List for the Year 19........

IN WHOSE NAME ASSESSED	REAL PROPERTY, LANDS, AND TOWN LOTS						PERSONAL PROPERTY	CONSOLIDATED TAXES		No. of Road Dist.	Labor Tax		DISTRICT SCHOOL TAXES		
	Description	Sec. or Lot	Tn. or Blk.	Rng.	Acres	Value	Value-	State	County				No. of Dist.	District Tax	Bond Tax
						$	$	$ c	$ c		$			$ c	$ c

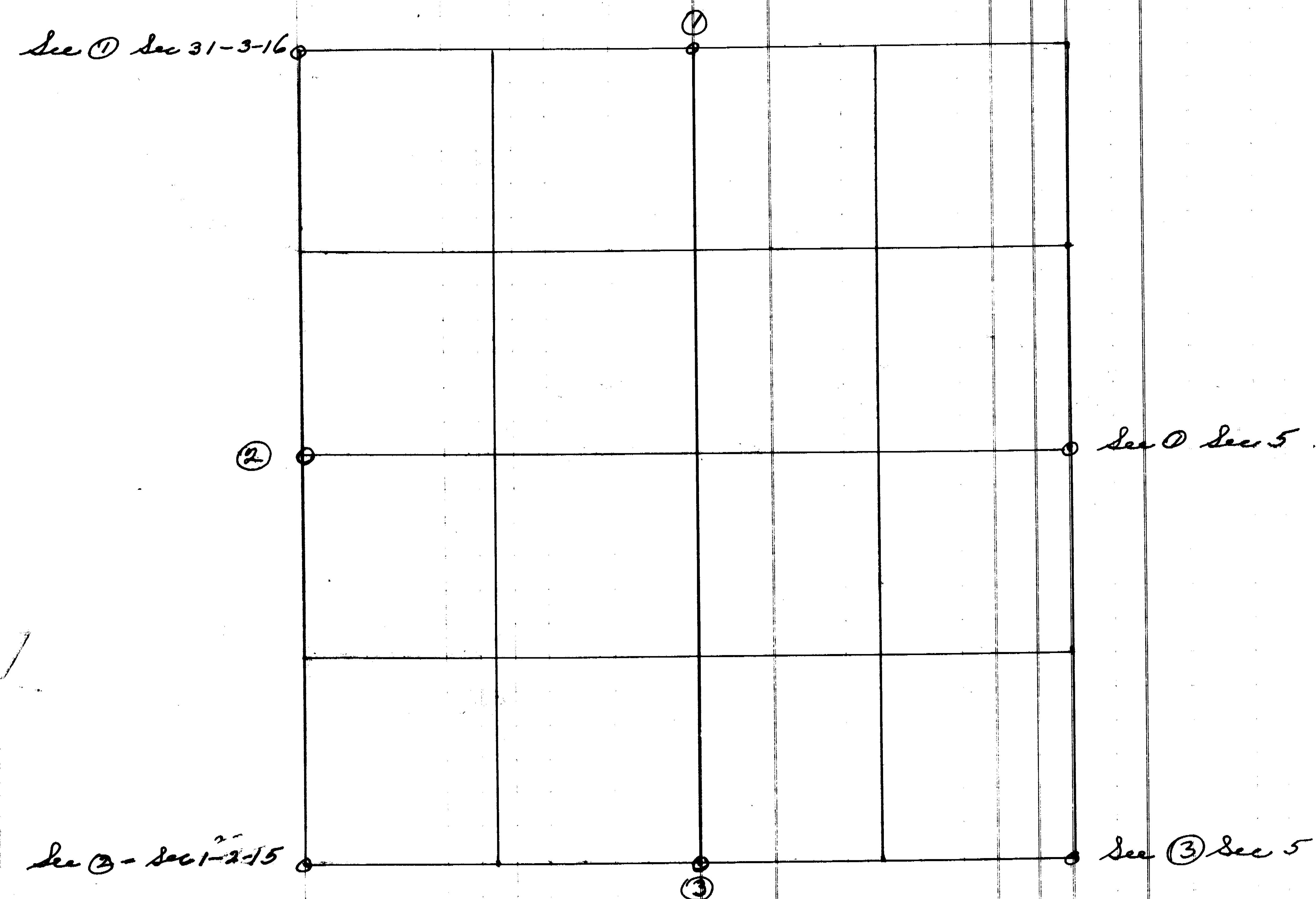

COUNTY LEVY.	
General Fund	Mills
Sinking "	"
Road "	"
Bridge "	"
Reg. B'd "	"
" "	"
" "	"
" "	"
Total	Mills

_____ County, Nebraska.

PRECINCT TAX $ c	Poll Tax $	CITY OR VILLAGE TAX $ c	$ c	TOTAL TAX $ c	DELINQUENT TAXES FOR $ c	$ c	$ c	Advertising Fees $ c	COUNTY TREASURER'S ENTRY OF PAYMENT OF TAXES No. of Receipt	DATE	BY WHOM PAID	P. O. ADDRESS	Here Write the Word "Paid"

(1) Aug 1939 - BC Dale - Found Limestone Corner 6 ft. Set 2 inch over stone Drove 1½" x 16" Steel shaft for corner.

1. C. P. Brs No. 26.0'
2. 2"x 3' D. P. Brs No 33'
3. Fc run No. 25 on line
4. Fc run So Brs W. 2.0
5. W. Dale Post Brs NW 30.4'
6. T.P. Brs NW 31.1
7. 4" Hg C.P. Brs So. 27.8'
8. 2"x 3' D.P. Brs So 33'

(2) Aug 1939 - BC dale - Re established ¼ corner by running and measuring True line from Dec Cor north - South to ¼ Cor on W. Side Sec 7 at Proportionate dist I set grey nigger head stone 6"x 10" x 13" - 2649.8' so of Twp and Range Corner. This is 6.5 feet north of E & W hedges but I can find no evidence as to location of original corner.

1. 14" R.C. T.P. Brs NW 34.8'
2. - 2"x 3' Pipe Brs E. 33.0'
3. 12" Hg C.P. Brs E & E 32.3'
4. Hg run E. Brs South 6.5'
5. So. Dale Post Brs E & E 37.1'
6. 2"x 3' D.P. Brs W 33.0'
7. 5" Hg C.P. Brs W & W 31.8'
8. 4" Hg So. Dale Post Brs SW 35.8'
9. Fc Run W. Brs So. 6.5'

(3) - Sept 27 - 1939 - BC Dale - Re established ¼ Cor on true line between Sec corners and at Prop. dist. of 2473.5 E of Ky line and 2653 - W of - S E Cor Sec. 6. Set 2 S. 11 x 4 x 6 - 2½" x 6" Bush underneath and 2½" x 6" Bush. on top.

1. E and W Hg low Brs No 28'
2. E & W Hg Row Brs So 37.0'
3. 2" x 3' Pipe Brs No 27.0'
4. 2" x 3' Pipe Brs So 33.0'
5. W. 8" Hg CP Brs So. 32.6'
6. E. 8" Hg CP. Brs So 32.8'

STATE LEVY.	
General Fund	Mills
School "	"
Univ'sity "	"
	"
Total	Mills

7-2-16

Tax List for the Year 19....

IN WHOSE NAME ASSESSED	REAL PROPERTY, LANDS, AND TOWN LOTS					PERSONAL PROPERTY	CONSOLIDATED TAXES				No. of Road Dist.	Labor Tax		DISTRICT SCHOOL TAXES			
	Description	Sec. or Lot	Tn. or Blk.	Rng.	Acres	Value	Value	State		County				No. of Dist.	District Tax		Bond Tax	
						$	$	$	c	$	c		$		$	c	$	c

See (2) Sec 1-2-15

See (3) Sec 4

See (13) Sec 5

(1A) (1)

See (13) Sec 8

(3A) (3)

(2A) (2)

See (4) Sec 8

Mills
"
"
"
"
"
"
Total.....Mills

_____ County, Nebraska.

Poll Tax	City or Village Tax		TOTAL TAX	DELINQUENT TAXES FOR	Advertising Fees	No. of Receipt	DATE	BY WHOM PAID	P. O. ADDRESS	Here Write the Word "Paid"
c	$ c	$ c	$ c	$ c	$ c					

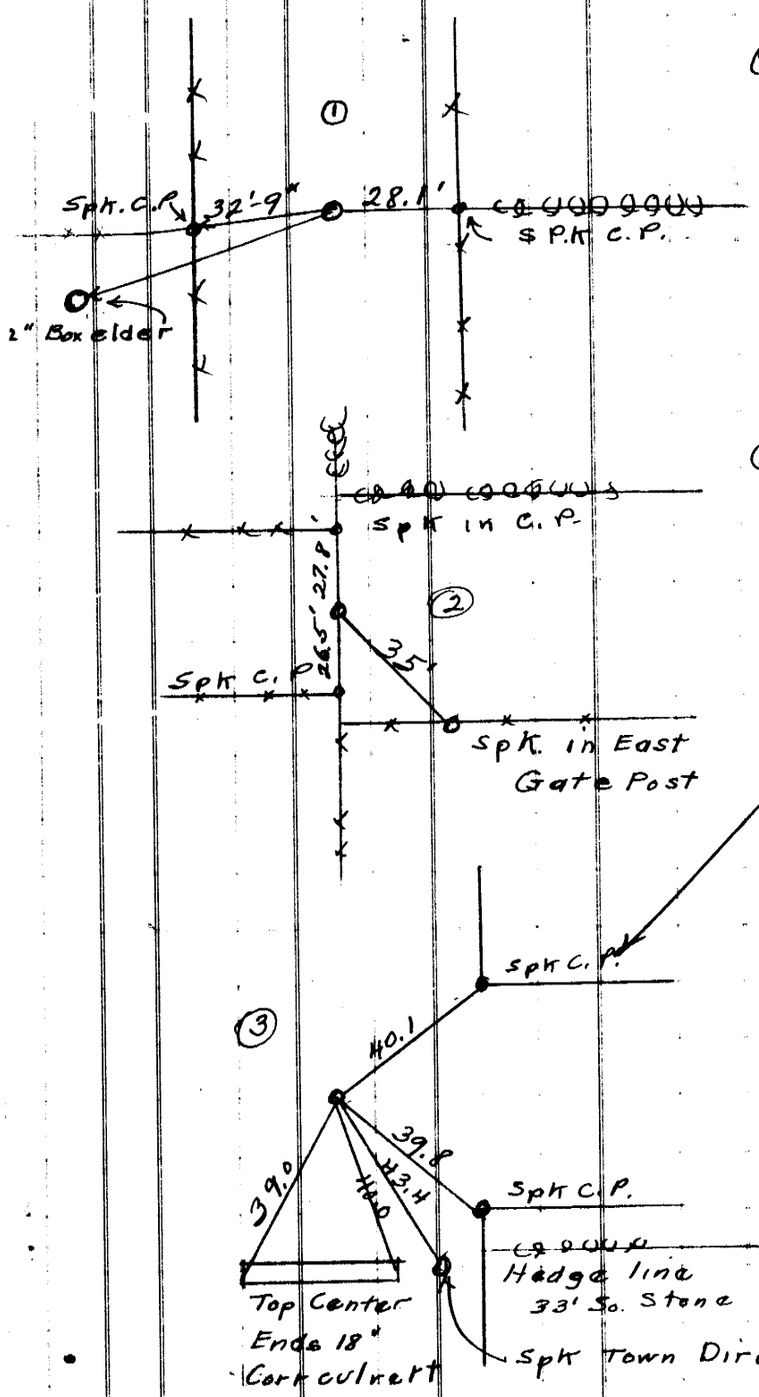

① - Oct 27, 1931 - BB Dale - Located 1/4 cor. sharp edge limestone buried 4 inches, setting north and south and about 4 ft East of center of gravel road. On line with fence running east and 2 ft north of fence running west

② - Oct 27, 1931 - BB Dale - Located 1/4 cor for St Hy survey. Limestone covered 6 inches in ℄ of traveled road.
See (2-A)

③ Oct 29, 1931 - BB. Dale - I was unable to locate any stone at this sec. cor. I find in surveyors record that J. F. Relf could not locate same in 1915. & evidently same had been destroyed. I located the 1/4 corners north and south and since this is range line, I located new cor. on line and equidant between the 2 - 1/4 corners. Set Red Conglomerate Granite stone 8 x 6 x 3" thick, buried 3 inches.
See (3 A.)

(1 A) L.S. Cover 1" - Drove 3/4" x 30" SP on E. side of stone to cover 12" - Small Pc. L Sor E. side also.
1. 2" x 3' SP Bro E. 33' 2. 2" x 3' SP Bro W 33'
3. 16d GP Bro W 32.9' 4. 8" Jum Locust Bro W SW 36.9'
5. Fc Rem W. Bro So 18" 6. Hg Fc Rem E is on line
7. 16d in T.P. Bro S M E 27.4' 8. 16d in GP. Bro E S E 28.4'

(3 A) - Aug 1939 - BB Dale. - Caterpillar Co Ty E ngine valve in Pavement. for Corner. Valve is in ℄ of Pavement and in Big expansion joint. Pavement Station 211 + 26.2'
1 S.E. Cor. S W concrete mng Bro NW 32.2' 2. SW Cor S E conc. mng Bro N E 31.2'
3. 12" R.C.T.P. Bears N E 41.1' 4. N E Cor Concrete Hdwl Bro SW. 37.3'

(2 A) Oct 31-1939 - BB Dale - Cor is + on valve in Pavement. 1. ℄ Pave. Bro No. 1.0'
2. Sta 34 + 91.1 3. Big Expan. Joint Bro E 9.3' - 3. Small exp. joint Bro W. 23.7'
5. Fc rem No and So are on line. 6. 6" Hg. C.P. Bro No 33.7' - 7. 6" Hg GP Bro So. 32.6'

STATE LEVY.	
General Fund	Mills
School "	"
Univ'sity "	"
	"
Total	Mills

8-2-16

Tax List for the Year 19....

IN WHOSE NAME ASSESSED	REAL PROPERTY, LANDS, AND TOWN LOTS						PERSONAL PROPERTY	CONSOLIDATED TAXES				No. of Road Dist.	Labor Tax	DISTRICT SCHOOL T	
	Description	Sec. or Lot	Tn. or Blk.	Rng.	Acres	Value	Value	State		County				No. of Dist.	District Tax
						$	$	$	c	$	c		$		$ c

See (2) See. 5

See (3) See 5

See (4) See 5

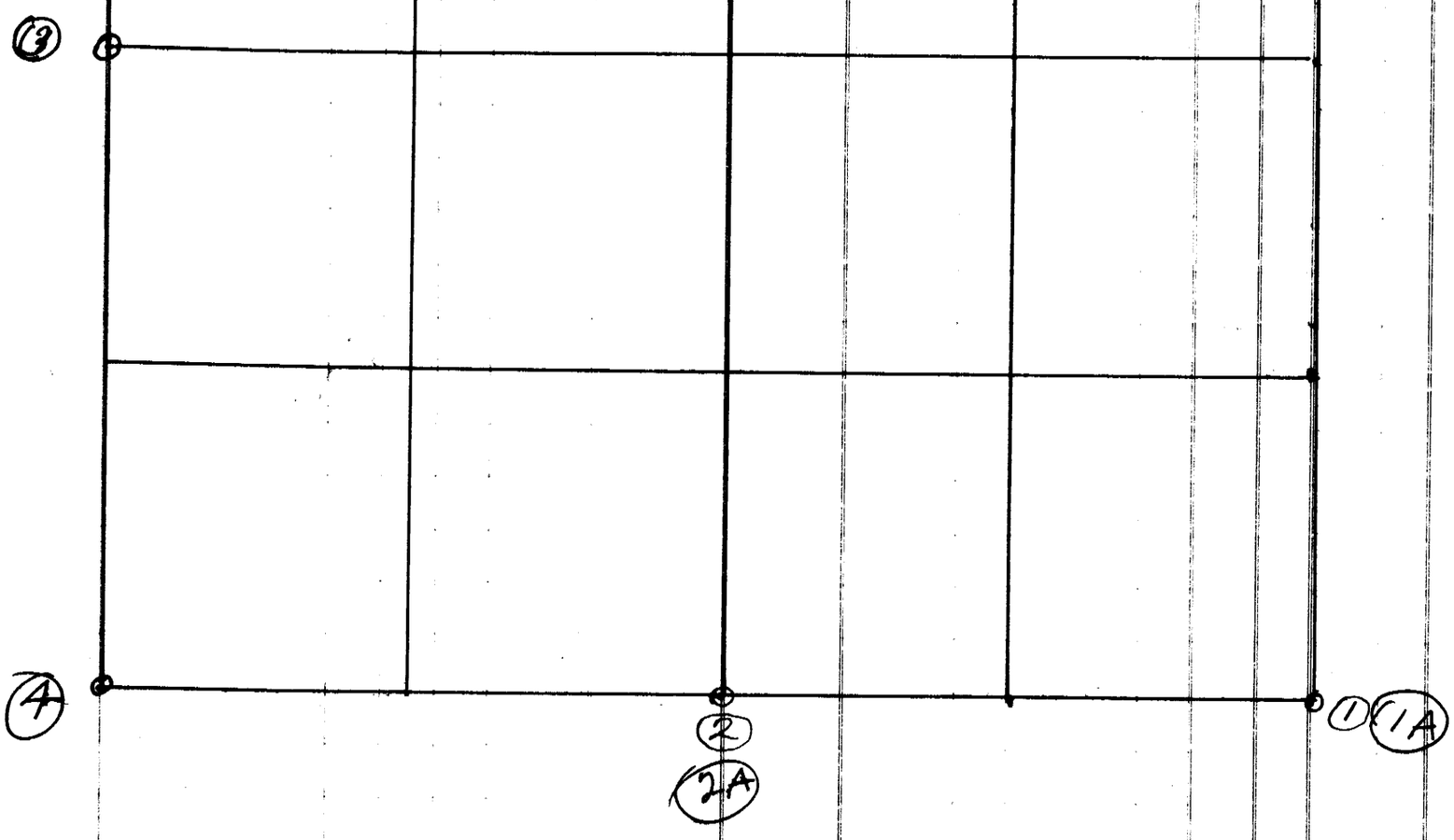

COUNTY LEVY.	
General Fund	Mills
Sinking "	"
Road "	"
Bridge "	"
Reg. B'd "	"
"	"
"	"
"	"
Total	Mills

_____ County, Nebraska.

PRECINCT TAX	Poll Tax	CITY OR VILLAGE TAX		TOTAL TAX	DELINQUENT TAXES FOR	Advertising Fees	COUNTY TREASURER'S ENTRY OF PAYMENT OF TAXES	No. of Receipt	DATE	BY WHOM PAID	P. O. ADDRESS	Here Write the Word "Paid"
$ c	$	$ c	$ c	$ c	$ c	$ c						

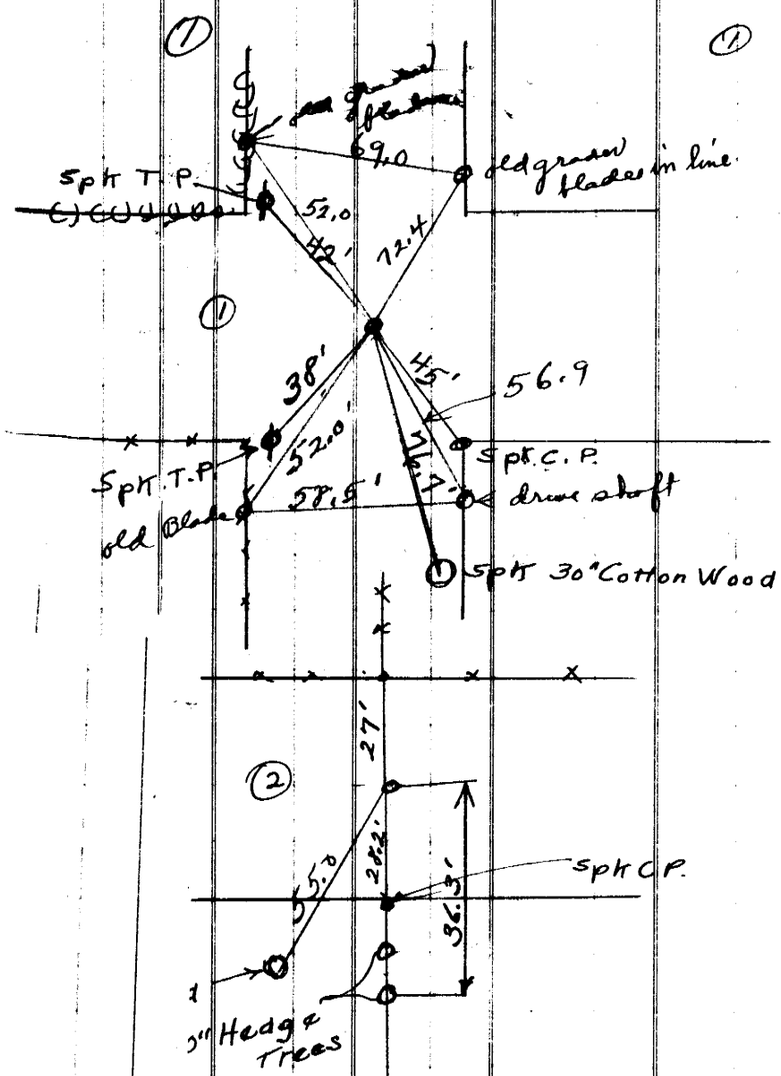

(1) Oct 27, 1931 - B.C. Dale, located stone for St Hy survey Limestone, buried about 10 inches - Bolt head placed in Pavement - Pavement not on line

(2) Oct 28, 1931 - B.C. Dale, 1/4 cor stone down about 18 inches and on line with N & S. fences. Bolt Head placed in pavement - Pavement not on line

(1A) - Sept 1939 - Cor marked with value in Pavement.
1. Sta 114 + 73.5
2. Exp joint Bro E. 11.3'
3. Exp joint Bro W. 15.3'
4. Cor Post 5" Hg Bro S & E 45.5'
5. Nail 9" R.C.T.P. Bro S.W. 44.3'
6. 9" R.C.T.P. Bro N.W. 54.8'
7. ℄ Pave. Bro No.

(1) Oct 31 - 1939 - B.C. Dale - Corner marked by Hole in Pavement.
1. ℄ Pave. Bro No. 1.4'
2. Paving Sta 88 + 11.9
3. Big Expansion Joint Bro W. 11.1'
4. Small expansion joint Bro E. 21.8'
5. Hy Fe S.a and fence Nos. are on line
6. 5" Hg C.P. Bro No. 34.4'
7. 12" Hg tree elect post (C.P.) Bro S.E. 32.6'

Nov 1 - 1939 - B.C. Dale - Found L.S. covered 10" W east side of road. I set piece of L.S. 7" X 4" X 3" Pointed on top stone - Corner checks with measurement from 5½ Mi So and 1 mile No.
1. Hg row east is on line
2. Hg row E. Bro So 3.0'
3. 6" Hg C.P. Bro W 33.1'
4. 1½" x 3' Pipe Bro W 33.0'
5. 1½" x 3' Pipe Bro E. 33.0'
6. Nail 4" Hg Post Bro E. 17.7'
7. Nail 6" old T.P. Bro N.E. 21.8'
8. Hg row run So. Bro E. 22.8'

Nov 1 - 1939 - B.C. Dale - Set Sec cor. at prop. measurement from Corner 2 miles South and 1½ mile north and ¼ corner ½ mile east and west. I cut 3" cross (+) on pavement for corner.
1. ℄ of pavement Bro So. 1.2'
2. Cor at Paving Sta 61 + 47.0
3. Big Expansion joint Bro W 13.2'
4. Small expansion joint Bro E. 20.3'
5. Near cor S.E. Conc. Wing Bro N.E. 37.7'
6. Near corner S.W. Conc. Wing Bro N.W. 47.9'
7. Near cor N.W. concrete Wing Bro S.W. 44.7
8. Near corner N.E. Conc. Wing Bro S.E. 43.5'
Hg row run North Bro E 19.0'

STATE LEVY.
General Fund.................Mills
School " .... "
Univ'sity " .... "
.... "
Total...........Mills

9-2-16

Tax List for the Year 19.........

IN WHOSE NAME ASSESSED	REAL PROPERTY, LANDS, AND TOWN LOTS						PERSONAL PROPERTY	CONSOLIDATED TAXES		No. of Road Dist.	Labor Tax		DISTRICT SCHOOL TAXES		
	Description	Sec. or Lot	Tn. or Blk.	Rng.	Acres	Value	Value	State	County				No. of Dist.	District Tax	Bord Tax
						$	$	$ c	$ c		$			$ c	$ c



COUNTY LEVY.	
General Fund	Mills
Sinking "	"
Road "	"
Bridge "	"
Reg. B'd "	"
..... "	"
..... "	"
..... "	"
Total	Mills

_____ County, Nebraska.

Precinct Tax $ c	Poll Tax $	City or Village Tax $ c	Total Tax $ c	Delinquent Taxes For $ c	Advertising Fees $ c	No. of Receipt	Date	By Whom Paid	P. O. Address	Here Write the Word "Paid"

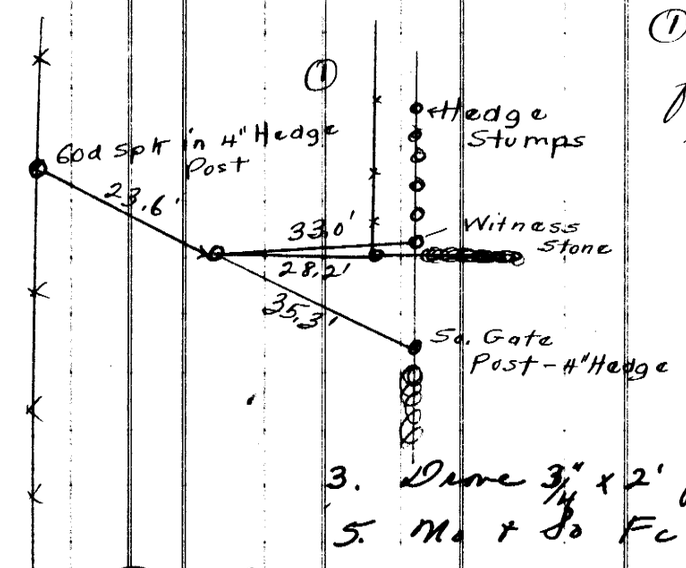

(1) Ben Dale - July 14, 1933 - I reset lost corner stone from witness stone found in east hedge row as recorded in surveyors record. Set small pointed limestone on top of witness stone. Set Limestone 6 x 6 x 18" with brick underneath for 1/4 corner - Stone covered 8 inches.

Oct 14 - 1939 - B.C. Dale - Set 2½" x 6" Brass on top of stone
1. 6" Hg. C. P. Brs E 28.9' . 2. Nail 3" Hg Post Brs S E 35.6'
3. Drive 3/4" x 2' pipe on West side of E. witness stone. 4. 4' Steel Post Brs W. 18.8'
5. Nail & Sq Fc Brs W 20.0'

(2) - Nov 2 - 1939 - B.C. Dale - I reestablish Sec corner by ~~M~~ Measuring - So, from the 1/4 cor No 2½ miles to the S W cor of Sec 22 - 2 - 15. Over run = 11.3' per ½ mile
Set cor 2651.3' So of 1/4 Cor. I measure east for the N W cor of Sec 16 - 1 mile west - 2½ miles E to the 1/4 cor on the south side of Sec. 11 - 2 - 16.
Measurement = 13.203.5. Dobt dest = 13,160.6' - over run 42.9' = 8.6' per ½ mile
I set corner at 5304.4' east of N W cor of Sec 16. Cut 3" cross (+) in Pavement.
1. E of pavement Brs So. 0.5' 2. Big expansion joint Brs E 24.0'
3. Small expansion joint Brs W. 9.2' 4. Near cor. N W. Conc. Wing Brs South 38.3'
5. Near cor N E Conc. wing Brs S E 52.3' - 6. Pairing Station 167 + 76.8'

(1A) - March 1952 - Found Brass left - covered 5' - I set Iron Rod on top. East witness pipe gone, also witnesses West.
Add. - 1. + Iron Rod Brs E. 33' on So side of witness stone
2. + Iron Rod Brs W. in Fc. 33'

STATE LEVY.
General Fund.....Mills
School " ..... "
Univ'sity " ..... "
.... "
Total.....Mills

10-2-16

Tax List for the Year 19.....

IN WHOSE NAME ASSESSED	REAL PROPERTY, LANDS, AND TOWN LOTS						PERSONAL PROPERTY	CONSOLIDATED TAXES				No. of Road Dist.	Labor Tax	DISTRICT SCHOOL TAXES			
	Description	Sec. or Lot	Tn. or Blk.	Rng.	Acres	Value	Value	State		County				No. of Dist.	District Tax		Bond Tax	
						$	$	$	c	$	c		$		$	c	$	c

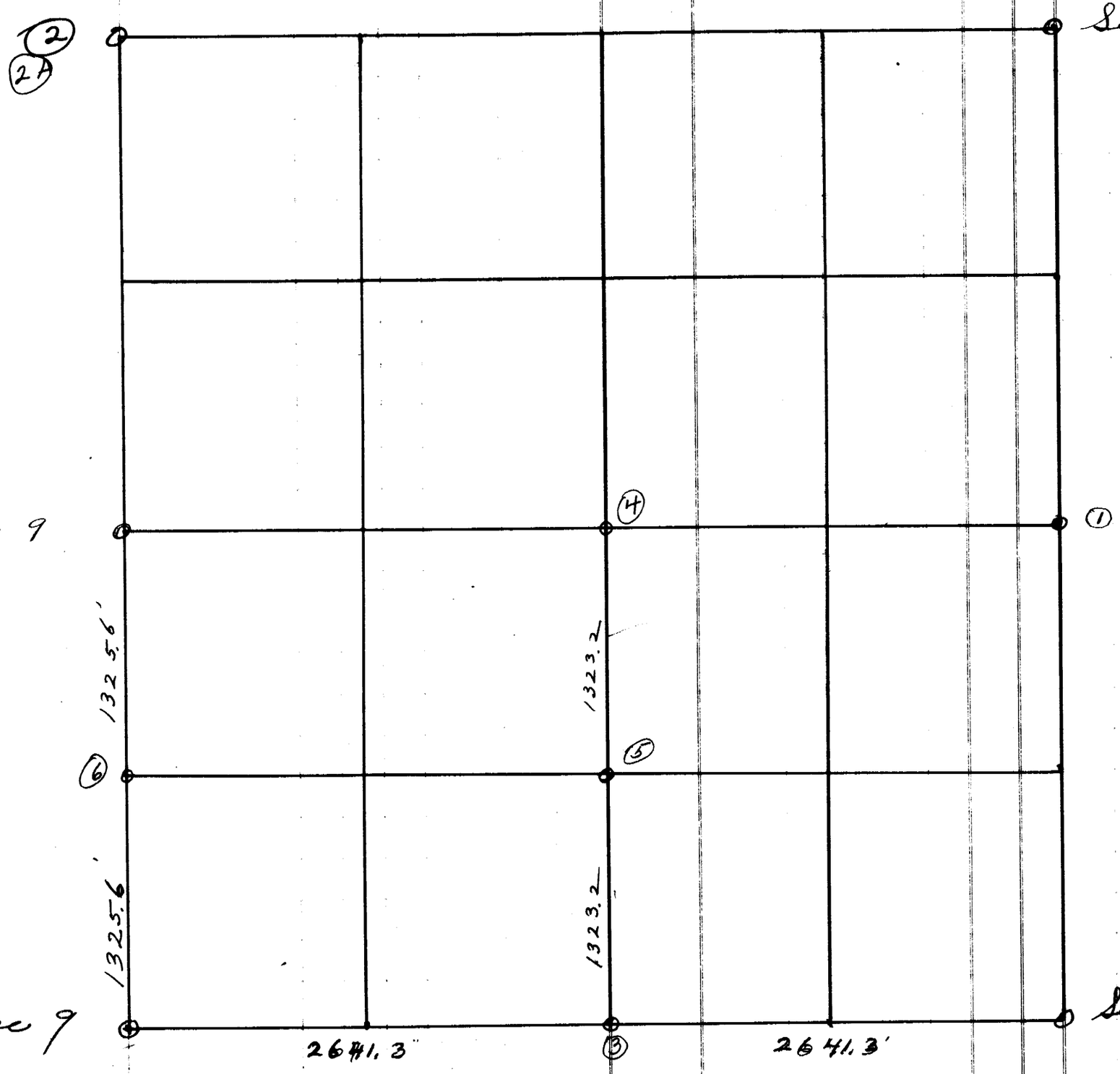

(2A) - add this May 1949 - 1. B. P. Pole S E 45.0' (2). B.T. Pole N W 45.2' See Book 2 Pg 107
3. 5" Hy C.P. S E 52.4'

COUNTY LEVY.	
General Fund	Mills
Sinking "	"
Road "	"
Bridge "	"
Reg. B'd "	"
..... "	"
..... "	"
..... "	"
Total	Mills

_____ County, Nebraska.

PRECINCT TAX	Poll Tax	CITY OR VILLAGE TAX		TOTAL TAX	DELINQUENT TAXES FOR		COUNTY TREASURER'S ENTRY OF PAYMENT OF TAXES				
						Advertising Fees	No. of Receipt	Date	By Whom Paid	P. O. Address	Here Write the Word "Paid"
$ c	$	$ c	$ c	$ c	$ c	$ c					

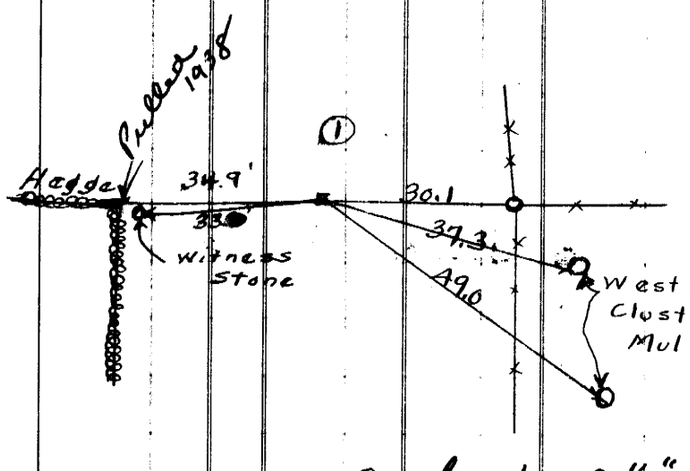

① Ben B Dale July 13, 1933 - Found bottom pieces of soft limestone even with surface of road. Replaced them with Limestone 18" x 4" x 8" with brick beneath. Stone covered 5". Found Witness stone as described in surveyors records - 33 feet west and covered 12 inches. I set limestone on top of original witness stone.

Oct 24-1939- BB Dale. L.S Covered 2.0'- I set 2-1½"x9" Pins and 1- 2½" x 6" Bushing over stone.

1. 8" Hg Tree Bro W. 40.0'
2. Hg Rem West and Fc Rem E. Br So. 2.0
3. 1" x 4' Bolt Bro W 33.0 - I set to witness stone on east side of bolt - Stone taken out when Hedge was grubbed.
4. 1"□ x 3' Rebar Bro E. 33.0'
5. 3" Hg Pst - No Dale Post Bro NE 36.7'

② Oct 26-1939 BB Dale- I re-established cor. - Record Book "C" Page 314- records corner as being 50 lks West and 50 lks No. of corner of 2 hedges. Did not measure from school borders for 1 square acre. of 208.7' feet each side West side of school checks 0.4' while east side measures 6' short. I set half pint whisky bottle in hole covered 1F" and placed a 1½" x 9" pin and 2½" x 6" Bush over.

1. Nail in 6" Hg. stump Bro SE 45.8'
2. 1½"x 3' Pipe Bro SE 49.5'
3. Hg rem So. Bro E. 33.0
4. Hg Rem So. Bro W. 32.0'
5. Hg rem No Bro W. 34.0'
6. Nail 6" Hg C.P. Bro SW 42.0'
7. 1"□ Rebar x 3' (6" Sof C.P.) Bro W 45.4'
8. Nail 4" Hg C.P. Bro NW. 44.6'
9. Nail T.P. Bro NW 42.6'
10. ¾"x 4' □" Rebar (4' No of C.P.) Bro NW 46.5'
11. Top of 24" C.M.P. Bro NW 45.9'
12. Top of 24" C.M.P. Bro NNE 44.7'

③ March 1952 - BB Dale - I reestablished ¼ Cor on true line at halfway between Sec. Cors Drove 1" x 12" Pipe with 1" x 1" x 16" Angle on west side

1. Fc No. & So. Br West 1.7'
2. 1" x 18" Pipe Bro So. 33'
3. Hg Row East Bro So 30.4'
4. 6" B.T.P. Bro SE 25.5'

④ - March 1952 - Found corner in center of Sec. - Found ¾" x 5' Pipe over stone - Pipe 12" out of ground. Corner is on north side of cor. Post of Fc. running East. Cor is on N & S Cor of 4 way • Hg rows intersection.

⑤ - March 1952 - Set ¼ cor. at mid point on true line - Drove ¾" x 16" Pipe with 1¼" x 16" Pipe over for Cor. Pipe is in crown of fence line. Hg Row Bro East about 2.0'.

⑥ - March 1952 - Set ¼ cor at mid point on true line - Drove 1¼" x 12" Pipe for corner.

1. + Iron Rod Bro East on Fc - 35.5'
2. + Iron Rod Bro W. on Fc. 24.9'

STATE LEVY.	
General Fund	Mills
School "	"
Univ'sity "	"
	"
Total	Mills

11-2-16

Tax List for the Year 19....

IN WHOSE NAME ASSESSED	REAL PROPERTY, LANDS, AND TOWN LOTS						PERSONAL PROPERTY	CONSOLIDATED TAXES				No. of Road Dist.	Labor Tax	DISTRICT SCHOOL TAXES			
	Description	Sec. or Lot	Tn. or Blk.	Rng.	Acres	Value	Value	State		County				No. of Dist.	District Tax		Bond Tax	
						$	$	$	c	$	c		$		$	c	$	c
See (1) See 2													See (3) See 1					
See (1) See 10												(13)						
(2) (1)												See 1 See 12						
												(1)						

COUNTY LEVY.	
General Fund	Mills
Sinking "	"
Road "	"
Bridge "	"
Reg. B'd "	"
..... "	"
..... "	"
..... "	"
Total	Mills

_____ County, Nebraska.

PRECINCT TAX $ c	Poll TAX $	CITY OR VILLAGE TAX $ c	TOTAL TAX $ c	DELINQUENT TAXES FOR $ c	Advertising Fees $ c	No. of Receipt	DATE	BY WHOM PAID	P. O. ADDRESS	Here Write the Word "Paid"

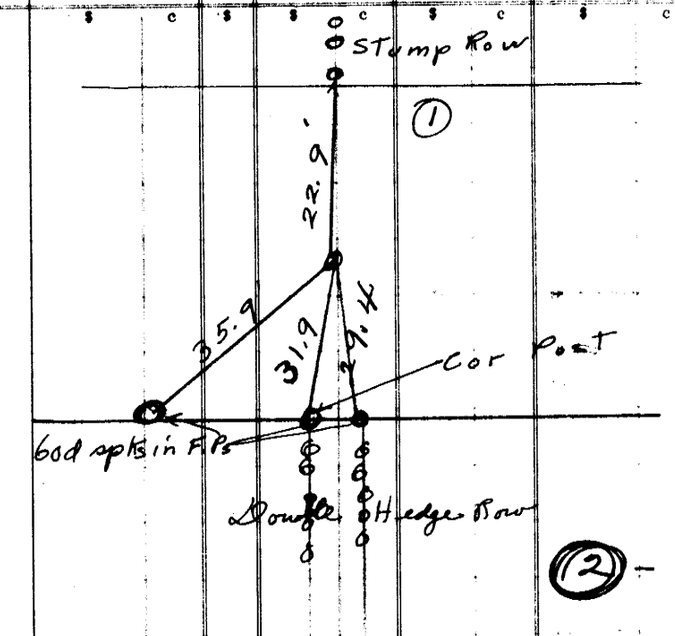

① June 1933 - B.C. Dale - Found limestone setting east and West and buried 10 inches
Aug 1939 - Stone sticking out again - Set down. to cover 18"
Drove 3/4" x 30" O.P. over stone.
Drove 2" x 3' - O.P.'s 33' No. and 33' South

② - Nov 2 - 1939 - B.C. Dale - O reestablish Sec. corner by measuring South 5282.5 ft from 1/4 cor north to 1/4 cor stone south. Set corner at 2641.25. O measure east from NW cor of Sec 16-2-16 - 2½ miles to SE 1/4 cor of sec 11 - 2 - 16. Dist = 13208.5 - Over run 42.9' - per ½ mile 8.6'
Set corner at 10,581.0' East of NW cor of Sec 16 - 2 - 16. Set 1"x18" Bolt with 2½"x6" Brass tag and ½ thick beads.
1. 1½" x 3' Pipe Bro NW 39.4'
2. 12" RCTP NW. 39.4'
3. Top of 18" CMP Bro NW 22.5'
4. Nail 5" Hg CP Bro N E 52.1'
5. Nail 6" Hg CP Bro S E 60.0'
6. Top of 18" C.M.P. Bro SW 57.2'
8. 1" x 4' Bolt (3' W of CP) Bro S W 59.0'
9 So Hg row run W. Bro So. 34.3'
10. W. Hg row run So Bro W. 27.0' - (2A) March 1953 - Pipe covered 2' - Reset 1½" x 18" Pipe on top. Add the I. P. Pile N E 52.1'

③ - 1939 B.C. Dale Reestab. 1/4 Cor on right line @ 5284' So 1/4 Cor Set 1 & 2 - Set 1½" Pin & 2" Brass.
1. 5/8" x 3' Rod W - 33'
2. Fc run W. in on line
3. 4" Hg CP - W - 34.4'
4. 18" Mul Berry - W SW 54.9'
5. 16" Hg tree E 31.1'
6. 16" near Hg tree of 3-16" Elms 36.8'

STATE LEVY.	
General Fund	Mills
School "	"
Univ'sity "	"
....	"
Total	Mills

12-2-16

Tax List for the Year 19.........

IN WHOSE NAME ASSESSED	REAL PROPERTY, LANDS, AND TOWN LOTS						PERSONAL PROPERTY	CONSOLIDATED TAXES				No. of Road Dist.	Labor Tax		DISTRICT SCHOOL TAXES				
	Description	Sec. or Lot	Tn. or Blk.	Rng.	Acres	Value	Value	State		County					No. of Dist.	District Tax		Bond Tax	
						$	$	$	c	$	c		$			$	c	$	c

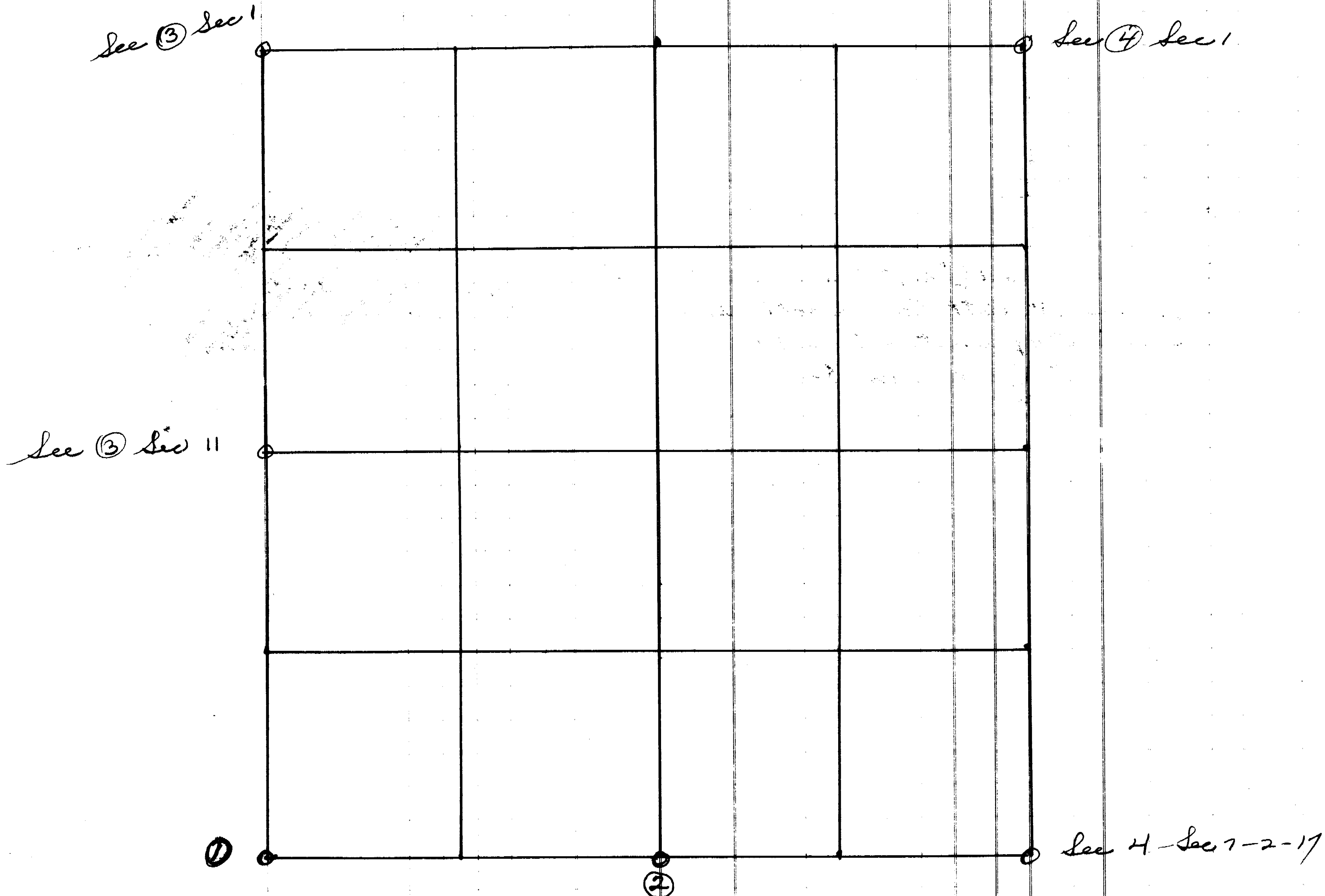

COUNTY LEVY.

General Fund	Mills	
Sinking	"	"
Road	"	"
Bridge	"	"
Reg. B'd	"	"
	"	"
	"	"
	"	"
Total	Mills	

_____ County, Nebraska.

PRECINCT TAX	POLL TAX	CITY OR VILLAGE TAX		TOTAL TAX	DELINQUENT TAXES FOR	Advertising Fees	COUNTY TREASURER'S ENTRY OF PAYMENT OF TAXES			
							No. of Receipt	DATE	BY WHOM PAID	P. O. ADDRESS
$ c	$	$ c	$ c	$ c	$ c	$ c				
	①	B&L Lake - Dec 1939 - I reestablish Sec cor. by measuring to 1/4 co. east and west, and to 1/4 cor So and 1/4 cor 1 1/2 miles North I set 16" Steel Post with Brick under and 2" Bushing on top.								
		1. Nail 6" Hg 6 P Bro S E 50.4'					2. 1"X 3' Pipe (4' So. of C.P.) Bro S E 52.4			
		3. 4' Steel Post (4' So of C.P.) Bro SW 47.0'					4. Nail 6" Hg C.P. Bro SW 43.6'			
		5. Nail T. P. Bro SW. 44.3'					6. 5" Elm tree Bro SSW 63.7'			
		7. Nail 4" Hg C.P Bro NW 39.2'					8. Nail 6" Hg tree Bro N E 52.5'			
		9 7" Wild cherry tree Bro SW 38.3'								
	②	B&L Lake - Dec 1939 - I found 1/4 corner covered 3 ft. No. Fences on 1/4 line - I measured in and found corner. I set 1"X 16" Pipe over stone with 1 1/2" X 9" Pin and 2" x 6" Bushing on tops, and 1/2 Buck.								
		1. Nail 10" RCTP Bro due north 27.4'					2. 4' Steel Post Bro No. 33.0'			
		3. Nail 5" Hg E. gate post Bro NW 31.6'					4. N 6" RCTP Bro SSW 27.4'			
		5 4' Steel Post Bro So. 33.0'								

STATE LEVY.

General Fund.....Mills
School " .....
University " .....
" .....
" .....
Total.....Mills

13-2-16

Tax List for the Year 19....

SE NAME ASSESSED	REAL PROPERTY, LANDS, AND TOWN LOTS						PERSONAL PROPERTY	CONSOLIDATED TAXES			No. of Road Dist.	Labor Tax	DISTRICT SCHOOL TAXES		
	Description	Sec. or Lot	Tn. or Blk.	Rng.	Acres	Value	Value	State		County			No. of Dist.	District Tax	Bond Tax
						$	$	$	c	$	c	$		$ c	$ c

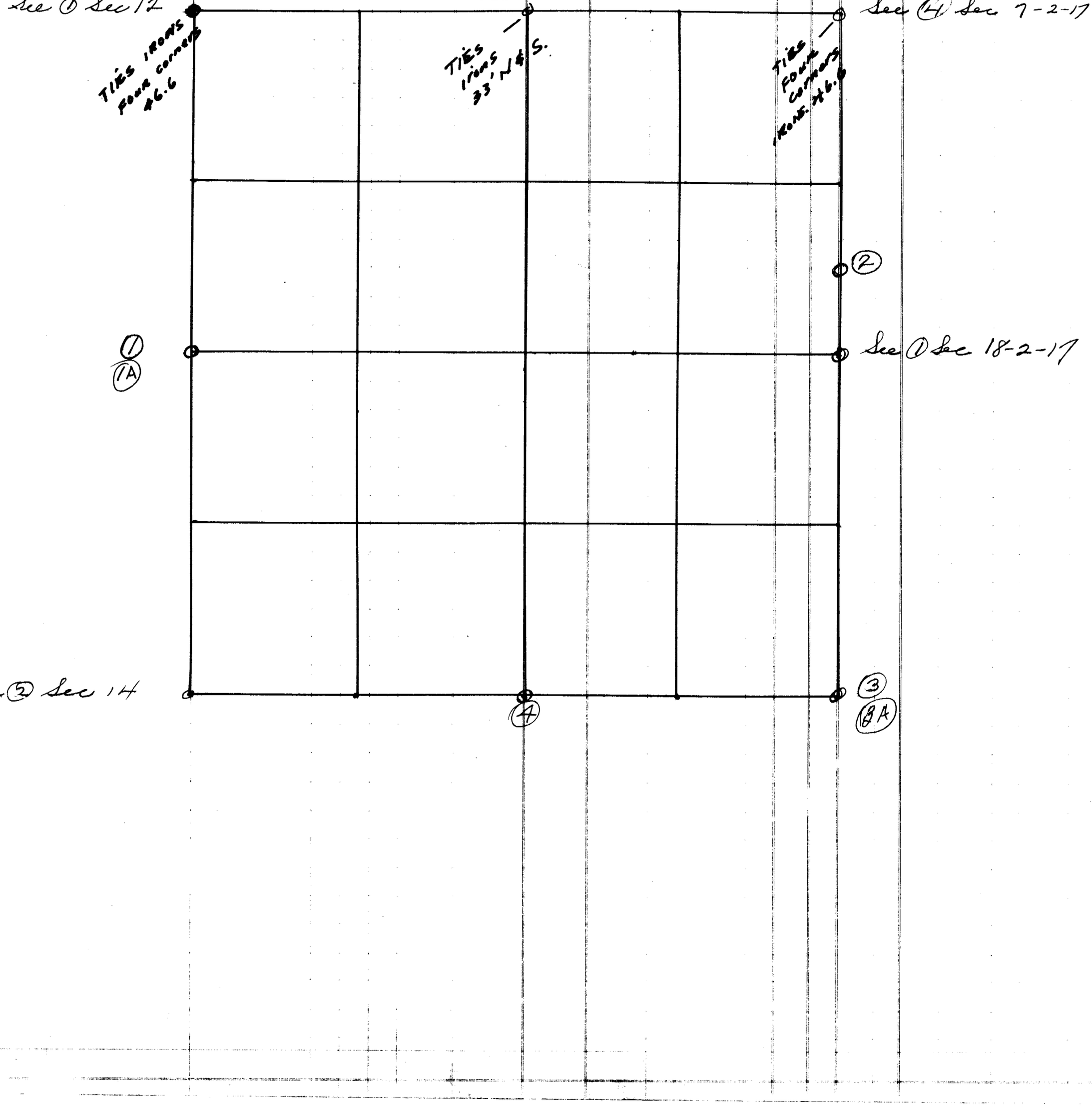

COUNTY LEVY.	
General Fund	Mills
Sinking "	"
Road "	"
Bridge "	"
Reg. B'd "	"
..... "	"
..... "	"
..... "	"
Total	Mills

_____ County, Nebraska.

Precinct Tax	Poll Tax	City or Village Tax		Total Tax	Delinquent Taxes For	Advertising Fees	No. of Receipt	Date	By Whom Paid	P. O. Address	Here Write the Word "Paid"
$ c	$	$ c	$ c	$ c	$ c	$ c					

(1) B.C. Dale 1939 - Found 1/4 Cor. covered 3' - Set lath on top and 1"x2"x16" Stk.

1. Fc Rem E. Bro So 1.5'
2. Hg Fc Rem W. Bro No. 7.5'
3. Hg row Rem So Bro E 25.5'
4. Fc Rem No Bro E. 27.2'
5. 6" Hg C.P. Bro E & S E 27.3'
6. Hg stump Row rem So. Bro W 30.6'
7. & Mulberry clump trees Bro W NW 32.5'
8. 12" Hg stump post Bro NNW 32.9'
9. 1½" x 3' D.P. Bro W. 33'
10. 6" Hg C.P. Bro W NW 25.7'
11. R.C. T.P. Bro E N E 29.3'

(2) - BC Dale Dec 1939 - Found stone in E of road - L.S. 12x6x12 - Irregular in shape. I set stone down - placed R.R. spike under and 1½" x 9" Pin on top.

1. + 6" Tall Hg C.P Bro W. 27.8'
2. Fence run W. is on line.
3. 1" x 20" Bolt Bro W. 33.0'
4. ¾" x 4' Bolt Bro E. in Fc. 18.8'
5. R.C. T.P. Bro N.W 51.8'

(3) Dec 1939 - Re establish Sec Cor on true Rg line @ Prop Stat. Set ½ Buck, 1½" Pin, 2" Buck.

1. 6" Hg C.P. E N E 44.0'
2. 5" Hg C.P. S E 47.0
3. 1" x 3' ϕ Rd (2' So. C.P.) S E 48.5'
4. 3" Elm - S E 51.1
5. 5" R C T P - S W 34.8'
6. 5" Hg C.P. S W 41.3'
7. 1" x 3' □ Rd (2' N W C.P.) S W 41.0'
8. 8" Hg C.P. N W 28.6'
9. Hg row run So Bro E. 34.0'
10. Hg row run W. Bro So 31.0'

(4) Dec 1939 - BC Dale - Re-estab. 1/4 Cor on true line ½ way Bet Sec Cors. Set ½ Buck, 1½" Pin and 2" Buck.

1. 1¼" x 3' ϕ Rod No. 33.0'
2. 5" Hg C.P. No 19.6'
3. 1¼" x 3' ϕ Rod So 32.8' on No side of C.P.
4. 7" Hg C.P. Bro So. 33.0'
5. Hg row So. is on line
6. T.P. S S W 31.1'

(2A) - July 1949 - Add. ties Set 1" x 18" Pipe in top Cor. 1 - B.P. Pole - N E 43.6'
2. Top & S W Wg Pole - N W 25.7' 3. Top & S E Wg R C Pole - E N E 22.7'

(1A) - 8-1953 BC Dale Old ties all gone except mulberry tree and 12" Hg Stump. L.S. Covered 3' - Set ¾" x 30" Pipe in top
1. C.P. Bro E. 36.6'
2. R.C.T.P. E N E 36.5'
3. Top & 42" C.M.P. Bro N.E. 26.8'
4. Top & 42" C.M.P. Bro N W 23.2'
5 x 6 - ¾" x 30" Pipes Br. E. & W. 33.0'

STATE LEVY.	
General Fund	Mills
School "	"
Univ'sity "	"
....	"
Total............	Mills

14-2-16

Tax List for the Year 19........

IN WHOSE NAME ASSESSED	REAL PROPERTY, LANDS, AND TOWN LOTS						PERSONAL PROPERTY	CONSOLIDATED TAXES		No. of Road Dist.	Labor Tax		DISTRICT SCHOOL TAXES		
	Description	Sec. or Lot	Tn. or Blk.	Rng.	Acres	Value	Value	State	County				No. of Dist.	District Tax	Bond Tax
						$	$	$ c	$ c		$			$ c	$ c

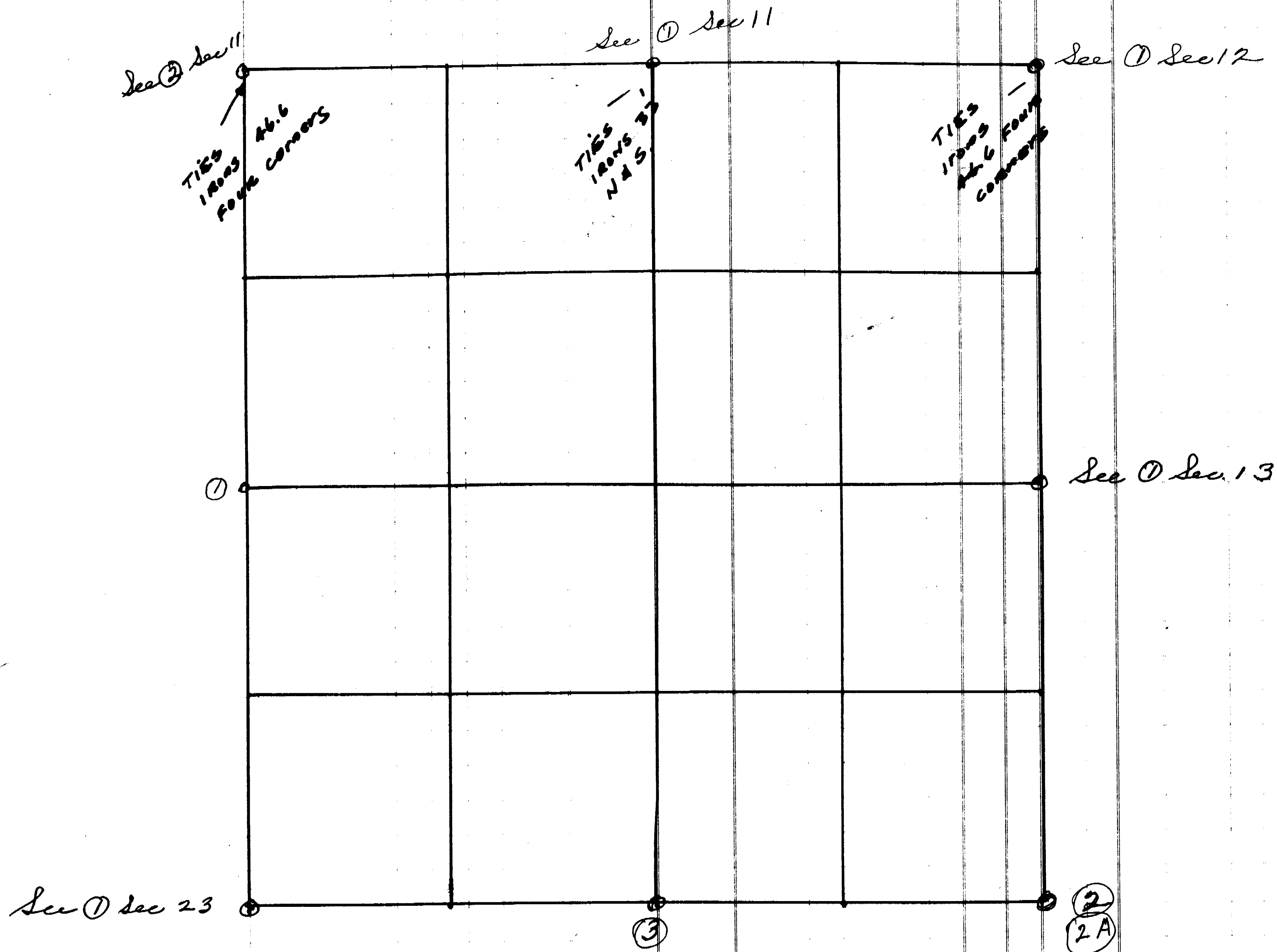

COUNTY LEVY.	
General Fund	Mills
Sinking "	"
Road "	"
Bridge "	"
Reg. B'd "	"
"	"
"	"
"	"
Total	Mills

_____ County, Nebraska.

PRECINCT TAX	Poll Tax	CITY OR VILLAGE TAX	TOTAL TAX	DELINQUENT TAXES FOR	Advertising Fees	COUNTY TREASURER'S ENTRY OF PAYMENT OF TAXES — No. of Receipt	DATE	BY WHOM PAID	P. O. ADDRESS	Here Write the Word "Paid"
$ c	$	$ c	$ c	$ c	$ c					

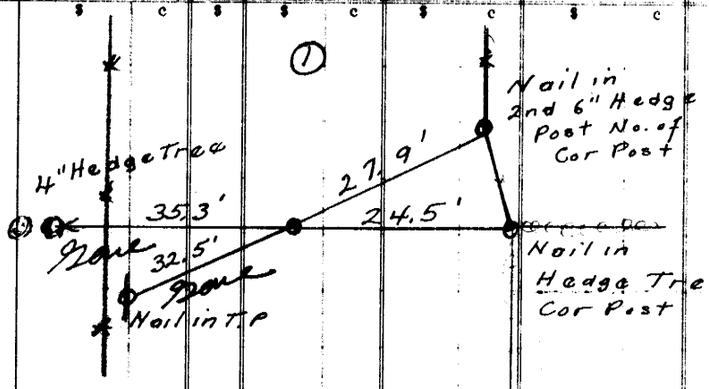

① June 1933 - BC Dale - Found no stone. John Shouse, who has lived on adjoining land for 60 years claimed to know who and when stone was removed. He also claimed that hedge fence on east was measured from stone by him and found to be 8½ feet in the road. I Set Limestone 4.x10x12 with brick under and covered 3" in line with E & W Hedges and 24½ feet west of east hedge fence.

Oct 26-1939- BC Dale. L.S. Covered 2"
1. Nail on T.P. Bro S.W. 33.0'
2. Steel Post-30" long Bro W. 33.0'
3. Nail 3" Hg 6.P. Bro W. 31.2'

② -12-39- BC Dale Reestab. Sec cor By Prop. Meas. set ½ Brick, 1½" Pin, 2" Bush,
1. 3" Hg 6P N E 48.5'
2. T.P. S E 38.2'
3. 12" Stub Blackoak S E 38.2'
4. 6" Hg 6P. S S W 48.0'
5. 1¼" x 3' ϕ Rd (Eje Rd) S W 46.0
6. 6" Hg 6.P. W S W 47.5'
7. 1¼" x 3' ϕ Rd N W 46.8'
8. 6" Hg Post N W 48.4'

③ -12-39- BC Dale - Reestab. ¼ Cor on true line ½ way Bet Sec cors.
Set ½ Brick, 1½" Pin and 2" Bush
1. Hg rem No. is on line
2. 1¼" x 3' ϕ Rd No. 33'
3. 6" Hg 6 P. No 28.0'
4. Hg Stp Row run E. Bro No 32.0'
5. 8" Hg 6.P. Bro So 28.0'
6. T.P. - S W 32.0'
7. Fe rem So Bro E. 1.5'
8. Hg row W. Bro So 32.4'
9. 1¼" ϕ Rod Bro So 33.0'

2A -8-53- BC Dale - old ties all gone - New ties
1. B.P.P. N E 43.8'
2. R&TP S E 39.7'
3. R.B.T.P N W 46.4'
4. P.P. line E & W. Bro No. 32'
5. P.P. lines No. & So. Bro E. 32'

STATE LEVY.	
General Fund	Mills
School "	"
Univ'sity "	"
....	"
Total	Mills

15-2-16

Tax List for the Year 19......

IN WHOSE NAME ASSESSED	REAL PROPERTY, LANDS, AND TOWN LOTS						PERSONAL PROPERTY	CONSOLIDATED TAXES		No. of Road Dist.	Labor Tax		DISTRICT SCHOOL TAXES		
	Description	Sec. or Lot	Tn. or Blk.	Rng.	Acres	Value	Value	State	County				No. of Dist.	District Tax	Bond Tax
						$	$	$ c	$ c		$			$ c	$ c

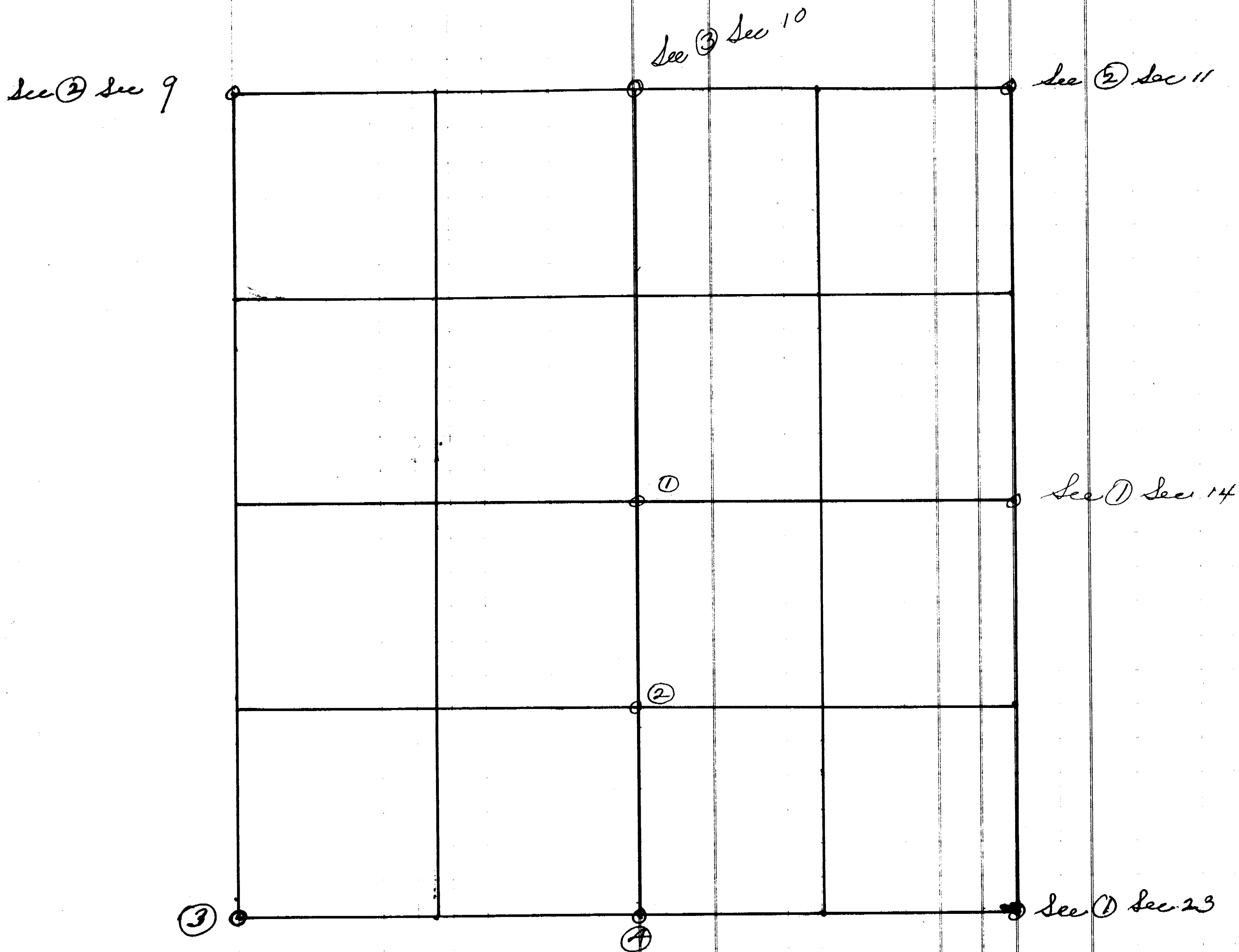

Rec. ..... "
..... "
..... "
Total ..... Mills

County, Nebraska.

Precinct Tax	Poll Tax	City or Village Tax		Total Tax	Delinquent Taxes For	Advertising Fees	No. of Receipt	Date	By Whom Paid	P. O. Address	Here Write the Word "Paid"
$ c	$	$ c	$ c	$ c	$ c	$ c					

(1) BC Hale. Nov. 1931— Found Limestone 4 x 4 - x 12 inches with x on top laying in pasture where I understood it had been laying for at least 13 years. H. B Prichard informed me that stone used to set exactly at intersection of hedges so I reset stone on north side of and against corner post in hedge lines.

(2) BC Hale Nov 1931— Found limestone large rounded top about 8 inches under ground and 1 foot east of corner of hedge running west and new fence running north - Oct 31-1939- BC Hale- I drove 1"x 4' Bolt on East side of stone.
1. Cor. Post Brs W. 0.5'

(3) - Nov 1-1939- BC Hale. I measured south from 1/4 Cor Bet Secs. 9 and 10 - 2 1/2 miles to S W Cor of Sec 22-2-16- Total distance 13.256-5 - Over run 11.3' per 1/2 mile. at 7953.9' So of 1/4 cor. I dug for corner and found a large piece of concrete at the exact distance. Large cross on top of concrete and beer bottle setting over cross. Stone covered 15". I have found no record of this corner being set. Mr. Relf sometimes placed a bottle on late corners when perpetuated. I set a quart bottle over stone and 2 1/2" x 6" Bush on top.
1. Meas corner Conc. Mon Pump Brs S E 19.0' 2. Nail in 6" Hg 6.P. Brs S E 46.3'
3. 6" Hg 6. P. Brs S W 50.2' 4. S E. Cor. of Voting Hall Brs N W 37.5'
5. 1 1/2" x 3' pipe at S E cor of Voting hall Brs N W 37.5' 6. 1 1/2" x 3' Pipe (5' No. of C.P.) Brs N E 71.5'
7. Tel. Pole (R.C.) Brs N W 43.5 8. 4" Hg. 6. P. Brs E N E 20.3'

(4) I restablished 1/4 Cor. by Producing line over corners 1/4 and 1/2 mile north and doubling distance the 2 corners of 1319.4'. Set 1"x 16" Bolt for corner.
1. E. East edge Pavement Brs W. 28.7' 2. Meas corner N E concrete mon Brs S W
3. 12" R. C. T. P. Br N E 49.9' 4. Nail 4" Hg C.P. Brs N 46.4'
5. Nail 4" Hg C.P. Brs So 38.8' 6. Hg run south is on line
7. Cor is 3.6' South of hg expansion joint in pavement.

STATE LEVY.
General Fund..................Mills
School " .... "
Univ'sity " .... "
.... "
Total...........Mills

15-2-15

Tax List for the Year 19........

IN WHOSE NAME ASSESSED	REAL PROPERTY, LANDS, AND TOWN LOTS						PERSONAL PROPERTY	CONSOLIDATED TAXES		No. of Road Dist.	Labor Tax		DISTRICT SCHOOL TAXES		
	Description	Sec. or Lot	Tn. or Blk.	Rng.	Acres	Value	Value	State	County				No. of Dist.	District Tax	Bond Tax
						$	$	$ c	$ c		$			$ c	$ c

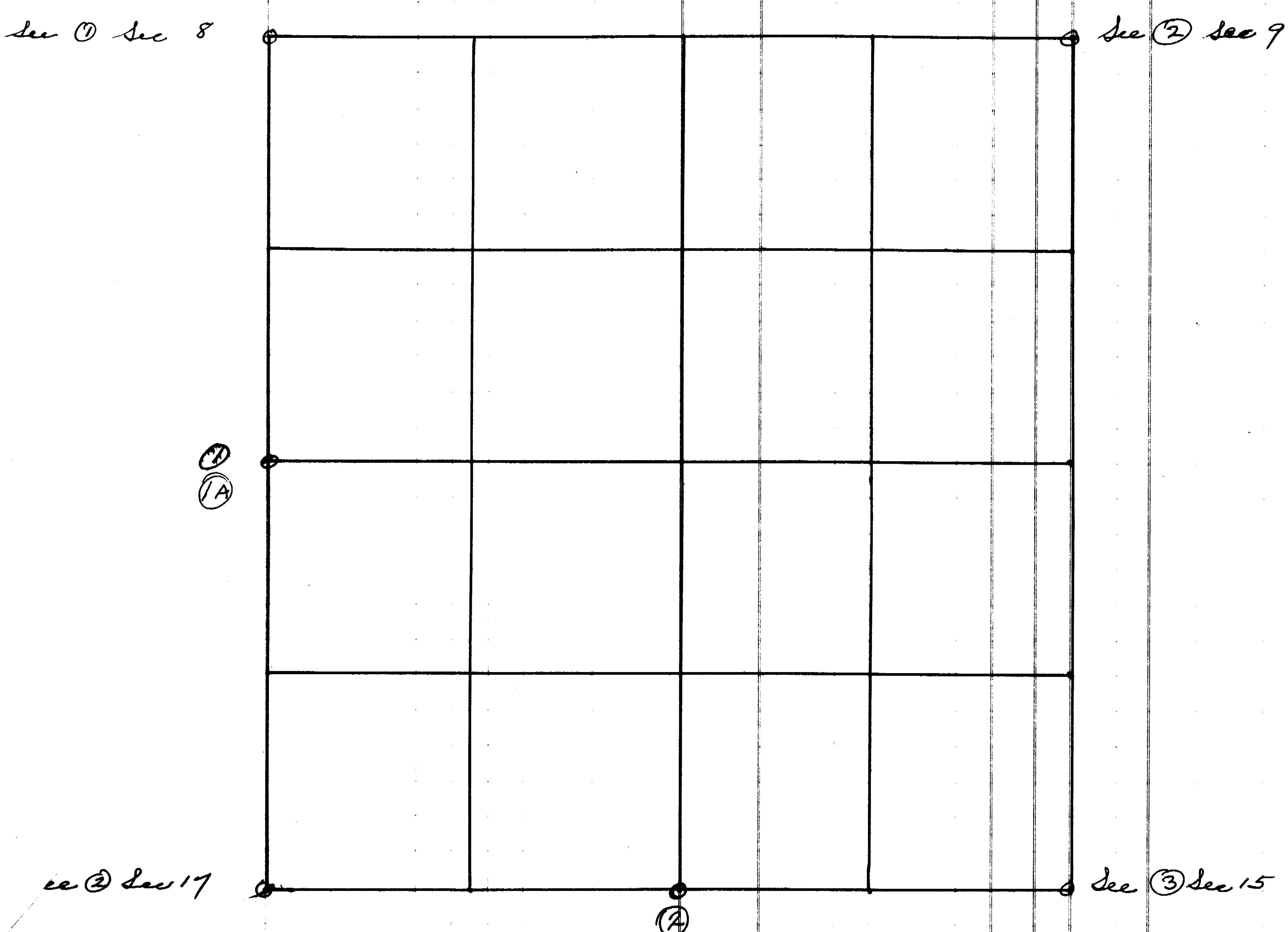

COUNTY LEVY.	
General Fund	Mills
Sinking "	"
Road "	"
Bridge "	"
Reg. B'd "	"
"	"
"	"
"	"
Total	Mills

90

_____ County, Nebraska.

Precinct Tax	Poll Tax	City or Village Tax		Total Tax	Delinquent Taxes For		County Treasurer's Entry of Payment of Taxes				
						Advertising Fees	No. of Receipt	Date	By Whom Paid	P. O. Address	Here Write the Word "Paid"
$ c	$	$ c	$ c	$ c	$ c	$ c					

(1) 7-1939- Found limestone covered 3" in center of road.
1. T.P. Bro W. 25.2'
2. 6.P. (5"Hg) Bro W. 29.1'
3. So Dale Post Bro W NW 26.2'
4. No Date Post Bro NW. 31.5'
5. Hg run E. and W. are on line
6. 5" G.P. Bro E. S E 33.0'
7. End Burnt Ledge stumps in No & So. Hg row Bro E. 32.2'
8. 1 1/4" X 30" D.P. Bro W. 31.5'
9. 1/2" X 3' D.P. Bro E 33' - Driven on E. side of end Hg stump.

(2) - 9-19-1939. BB. Hale - Present Wallace Culley. R E a. Surveyor used Culley with team and scraper) - Found pcs of original chained stake. Culley thinks stone was set at one time. Culley placed 30" x 1" iron rod over stone. Set 2 - 2 1/2" x 6" Bushings on top rod and 1 1/2" x 8" Pin to come near surface.

1. 2" X 3' Pipe Bro So. 33'
2. 5" Hg Fc Post Bro So 24.5'
3. 18" Walnut Tree Bro S E (Blazed) 43.1'
4. 2" x 3' Pipe Bro No. 33'
5. 5" Hg G.P. Bro N N E 31.6'
6. Fc Rem No Bro E. 6.0'
7. 14" Dead Walnut Bro Line No. 42.5'
8. 9" Walnut Bro N NW 35.0'
9. 12" Walnut tree Bro NW 62.0'
10. 24" Elm tree Bro W NW 67.6'
11. 9" Box elder Bro N E 27.3'

(1A) Add ties 5-1955 - L S Corner 18" Set 10" Pipe shaft on top
1. 1" X 20" Pipe W. 33.0'
2. R G.T.P. W. 31.4'
3. Fc W. is on line
4. G.P. E. 33.0'
5. So. Date Post S E 37.9'
6. Fc E. Bro So. 3'

STATE LEVY.	
General Fund..................	Mills
School "	"
Univ'sity "	"
....	"
Total...........	Mills

17-2-16

Tax List for the Year 19........

IN WHOSE NAME ASSESSED	REAL PROPERTY, LANDS, AND TOWN LOTS						PERSONAL PROPERTY	CONSOLIDATED TAXES				No. of Road Dist.	Labor Tax		DISTRICT SCHOOL TAXES				
	Description	Sec. or Lot	Tn. or Blk.	Rng.	Acres	Value	Value	State		County					No. of Dist.	District Tax		Bond Tax	
						$	$	$	c	$	c		$			$	c	$	c

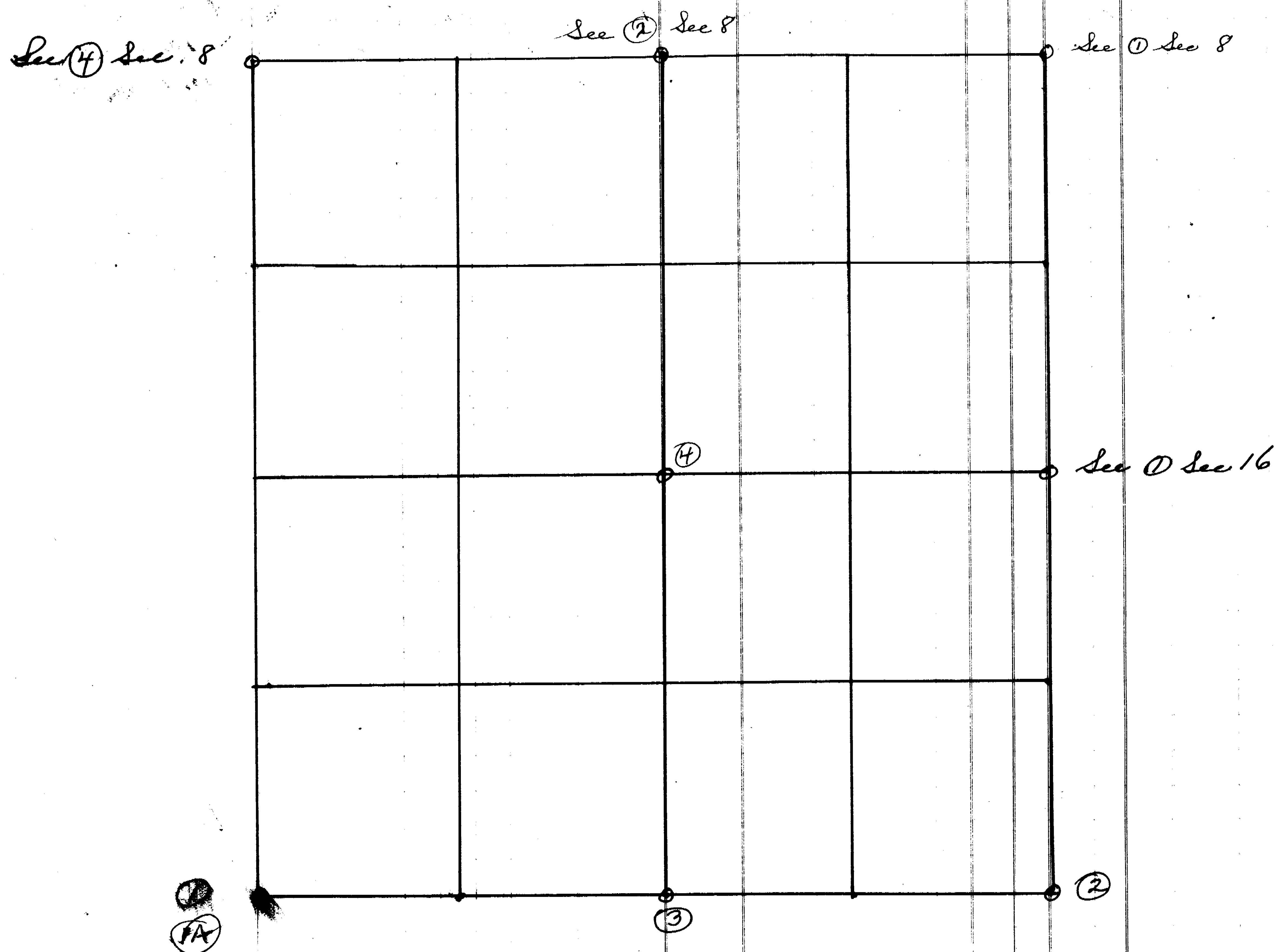

④ – 5-1955 - RB Dall - Found L.S at Ctr. of Sec. Lg. L.S. on E. side of Cor. Post Covered 15". I set 1"X 2" Pipe on top

1. Hg row No. is on line
2. Fcs E. & W. are on line
3. 6" C.P. Brs W. 0.8'
4. 16" Hack. B tree W. 2.8'

COUNTY LEV'.
General Fund.....Mills
Sinking " ..... "
Road " ..... "
Bridge " ..... "
Reg. B'd " ..... "
..... " ..... "
..... " ..... "
..... " ..... "
Total.....Mills

_____ County, Nebraska.

91

Precinct Tax	Poll Tax	City or Village Tax		Total Tax	Delinquent Taxes For	Advertising Fees	No. of Receipt	Date	By Whom Paid	P. O. Address	Here Write the Word "Paid"
$ c	$	$ c	$ c	$ c	$ c	$ c					

(1) - Sept 23-1939 - Reestablished Sec Cor. Dug large hole. Found No. Evidence. Set Cor 2653.1' East of 1/4 Cor. West which is the proportionate distance to 1/4 cor. 1 1/2 miles east. The double distance from the 1/4 cor west to the 1/16 cor west is 2652.8'. By Propor. the north and south location from Sec corner 1 mile south to 1/4 cor 2 1/2 miles North is ~~10,904.8'~~ north of Twp. line. The line produced over 1/4 and 1/16 corners is ~~10,926.85'~~ North of Twp line. Set corner half way between @ 10,905.4' No of Twp line Set Pointed L.S. 16x12x7" 1/2 Brick beside. 1 1/2" x 9" Pin on top

1. 2" Hg C.P. Bro N E 29.7'
2. 2" Hg C.P. Bro S W 36.0'
3. No. 6" Hg C.P. Bro N W 39.9'
4. 2" Pipe (10' W of C.P.) Bro S W 42.3'
5. 2" x 3' Pipe (3' W. of C.P.) Bro N W 41.4'
6. 2" x 3' Pipe (5' N of C.P.) Bro N E 33.4'
7. Fc. Rem West Bro No. 25.0'
8. Fc rem West Bro So. 27.0'
9. Fc rem No Bro W. 28.4'
10. Old T.P. Buried S W 45.2'

(2) - Sept 23-1939 - Be Sec Reestablish Cor. Measure So. from 1/4 cor north to Sec cor 1 mile South - Dist = 7959. Set corner @ 2653.0'. Measure East from 1/4 cor. 1 1/2 miles west to 1/4 Corner 1/2 mile E. - Dist = 10615.3' - By Propor. figures do not fit improvements at 1/4 cor 1/2 mile west and at Sec. cor. 9 therefore use west line of school yard which is one square acre plus a 33 foot road and set corner @ 7969' E of 1/4 cor 1 1/2 miles W. Set 3" x 18" steel shaft. 1/2 Brick beside and 2 1/2" Brick on top

1. 9" Hg C.P. Bro S W 41.0'
2. Old T.P. Bro N W 40.0'
3. School flag pole (1 1/2" Pipe) Bro N W 64.2'
4. 7" C.P. Bro S E 39.5'
5. 8" Walnut Bro S E 47.9'
6. 5" Hg C.P. Bro N E 44.1'
7. Hg rem No Bro E. 33.0'
8. Hg rem E Bro No 36'
9. S. E. Cor. School foundation Bro N W 81.0'
10. 2" x 3' Pipe (5' W of C.P.) Bro S W 44.6'
11. 15" Elm Bro S S E 66.5'
12. 2" x 3' Pipe (12' E of C.P. in line with Pipe S W) Bro N E 53.2'
13. Hg rem stamps Rem W. Bro S 32'
14. Hg rem stamps rem So Bro W 34.0'

(3) - Sept 23-1939. B Dale - Reestablish 1/4 corner halfway and on true line between Sec. Corners. Set 1 1/2" x 9" pin with 1/2 Brick beside - 2 1/2" x 6" Brick on top.

1. 4" Hg C.P. Bro So 30.8'
2. 15" Elm tree Bro So. 33.0'
3. Fc Rem So Bro E. 2.0'
4. Fc rem No is on line.
5. 2" x 3' Pipe Bro So 33.0
6. 2" x 3' Pipe Bro No 33.0'
7. 6" Hg C.P. Bro No 25.0'
8. Hg rem E. Bro So 35.0'
9. T.P. Bro W N W 43.1'

(1A) - 4-16-54 - B Dale - All ties gone except C.P. N.W - New ties

1. Pipe N W (4' W. Cor Post) 44.5'
2. Pipe W S W (2' W. C.P.) 54.4'
3. 4" P? W. S W. 53.6'
4. P. Pole S.E. 38.4'
5. P.P. line E & W Bro So. 32'

STATE LEVY.
Jer..al Fund.....Mills
School " ..... "
Univ'sity " ..... "
..... "
Total.....Mills

18-2-16

Tax List for the Year 19.....

IN WHOSE NAME ASSESSED	REAL PROPERTY, LANDS, AND TOWN LOTS					PERSONAL PROPERTY	CONSOLIDATED TAXES		No. of Road Dist.	Labor Tax	DISTRICT SCHOOL TAXES		
	Description	Sec. or Lot	Tn. or Blk.	Rng.	Acres	Value	Value	State	County		No. of Dist.	District Tax	Bond Tax
						$	$	$ c	$ c			$ c	$ c
See 3 Sec 7							See (2) Sec 7					See (4) Sec 8	
(1)													
See (2) Sec 13-2-15													
(2)												See (1) Sec 17	
							See (2) Sec 19	See (4) Sec 19					

	Mills
Road	" Mills
Bridge	" Mills
Reg. B'd	" Mills
	" Mills
	" Mills
	" Mills
Total	Mills

County, Nebraska.

PRECINCT TAX	Poll Tax	CITY OR VILLAGE TAX		TOTAL TAX	DELINQUENT TAXES FOR					COUNTY TREASURER'S ENTRY OF PAYMENT OF TAXES				
									Advertising Fees	No. of Receipt	DATE	BY WHOM PAID	P. O. ADDRESS	Here Write the Word "Paid"
$ c	$	$	c	$ c	$	c	$	c	$ c					

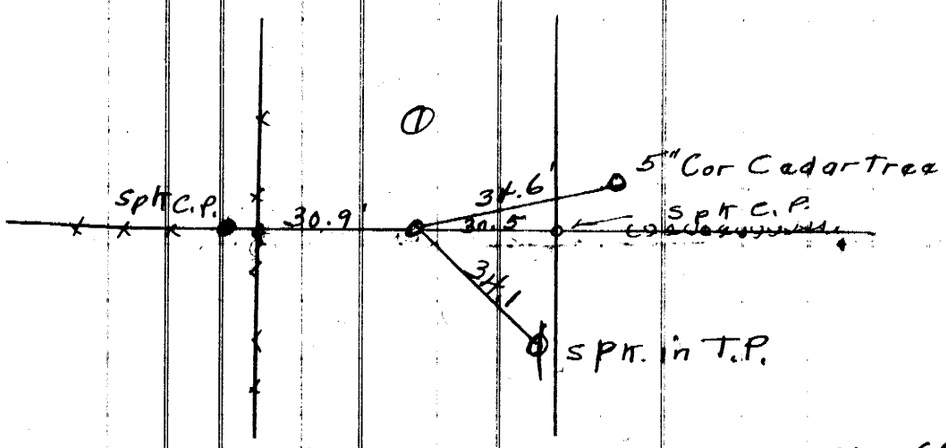

① Large Top Limestone covered 4 inches, in center line of gravel road about 1 ft south of east and west fences. - Oct 27, 1931 - BB. Dale.
Add. Ties Aug 1939. Drove 3/4" x 30" SPon E. side R.S.
1, T.P. (10" RC) Bro E & E 30.0'
2. 2" x 3' D.P. Bro W. 33'
3 - 1" □ iron rod Bro E. 33'
4. 6" Tall Hg So. Gate Post Bro WSW 32.0'

② Sept 13-1939- BB Dale - Re-establish Sec. cor on true line between 1/4 cor North and the 1/4 Cor. South and half way between at 2656.0' So of 1/4 Cor. Set 2 1/2" x 18" Shaft with 1/2 Brick on top and 1/2 brick on East side 1. 10" RCTP Bro N & E 64.5'
2. 7" Hg C.P. Bro N & E 42.2' 3. 2" x 3' Pipe - 4' (E.C.P.) Bro N E. 44.3'
4. T.P. line run No Bro East 131.0' 5. 2" x 3' Pipe (4' E C.P.) Bro S.E. 52.7'
6. Bottom of 8" Hg C.P. Bro S & E 50.9' 7. 15" TP Bro S & E. 50.9'
8 Fc Run E. Bro S & E 37.5' 9. S.W. Cor. M.W Cor. Wg Bro N & E 24.8'
10. Near corner SW Cor. Wg Bro S E 25.4' 11. 3" Walnut tree (3' So. C.P.) Bro SW 47.0'
12 5" Hg C.P. Bro S.W 45.8' 13. 4" Twin Walnut Bro N W 49.5'
14. 2" x 3" Pipe - 4' W. C.P. Bro N W 43.6' 15. 5" Hg C.P. Bro N W. 40.7'
16. Fc run E. Bro No. 27.4'
Sept 23 - 1939 - BB. Dale. The above corner does not fit improvements on No and So. line. and measurements left by Olmstead - See Book 6 Page 316.
I move cor. 4' South. This double over run in north 1/4 and is 363.7' So of
So Hedge of shed boundary and 495.7' So of No. Boundary.
Mews ties - Set same shaft. 1/2 Brick at base No side and 2 1/2" x 6" Brick on top
1. 7" Hg CP Bro N & E 45.0' 2. 2" x 3' Pipe (4' E of C.P.) Bro N E 47.0
3. 2" x 3' Pipe (4' E of C.P.) Bro S E 50.0' 4. 6" C.P. Bro S E 48.1'
5. 15" RCTP Bro S & E 44.5' 6. 2" Walnut Bro S W 44.0'
7. 4" Hg C.P. Bro S W 42.8' 8. Near side term 5" Walnut tree Bro N W 51.5'
9. 2" C. Pipe (4' W of C.P.) Bro N W 46.1' 10 5" Hg C.P Bro N W 43.7'
11. Near Cor N W Conc. Wg Bro N & E 26.9' 12. Near Cor. S W Conc. Wg Bro S & E 23.1'

STATE LEVY.	
General Fund	Mills
School "	"
Univ'sity "	"
	"
Total	Mills

19-2-16

Tax List for the Year 19

IN WHOSE NAME ASSESSED	REAL PROPERTY, LANDS, AND TOWN LOTS					PERSONAL PROPERTY	CONSOLIDATED TAXES		No. of Road Dist.	Labor Tax	DISTRICT SCHOOL TAXES		
	Description	Sec. or Lot	Tn. or Blk.	Rng.	Acres	Value	Value	State	County		No. of Dist.	District Tax	Bond Tax
						$	$	$ c	$ c			$ c	$ c

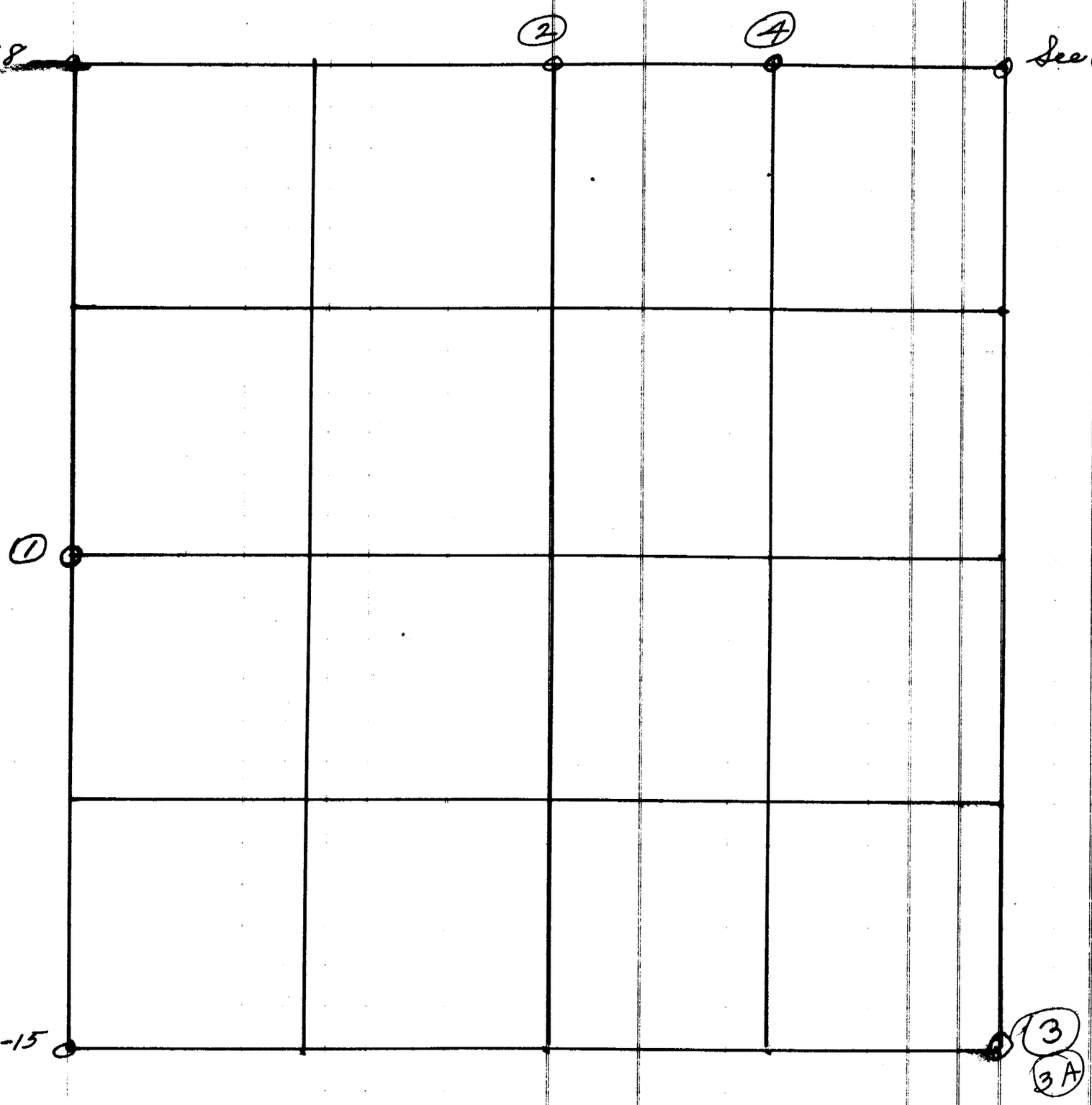

COUNTY LEVY.	
General Fund	Mills
Sinking "	"
Road "	"
Bridge "	"
Reg. B'd "	"
"	"
"	"
"	"
Total	Mills

_____ County, Nebraska.

Precinct Tax	Poll Tax	City or Village Tax		Total Tax	Delinquent Taxes For	Advertising Fees	No. of Receipt	Date	By Whom Paid	P. O. Address	Here Write the Word "Paid"
$ c	$	$ c	$ c	$ c	$ c	$ c					

(1) Sept 13-1939-B C Dale - Found large d. S. setting No. & So. Covered 5'- Set Lath and 2½"x18" Shaft in top with ½ brick beside (west side)

1. 2"x3' Pipe Bro E. in Fc line-33'
2. 2"x3' Pipe Bro W(1'W. Fc.) 33'
3. 10" R.C. N.P. Brg S & E 65.1'
4. 9" R&TP Bro N N & E 68.7'
5. Mo end 150 Span Bridge over Muddy - Steel Plate Bro So 209.7'
   (Corner 7956.0' No of cor 1½ mi So.)

(2) - Sept 13-1939-B C Dale - Found Piece of d S 6"x6"x2" Still standing - d S one ½"x10" Bolt below ground and deposited a ½ brick.

1. Twin ash-24" Bro So. 30.1'
2. 2"x3' Pipe Bro So 33'
3. 5" Hg C.P. Bro So. 33.3'
4. 2"x3' Pipe Bro No 33'
5. 5" Hg C.P. Bro No 28.2'
6. No. and So. Fences are on line
7. 18" ash tree Bro E S E 62.5'
8. 5" ash Bro S E 39.1'
9. E and W. Hg Bro No. 31.3'

(3). Sept 18-1939-B C Dale - Stone laying on bank. Ben Randall living 150 ft from this corner for many years claims he saw stone for 25 years and that R Co. surveyors found hole where stone came out and set a stake there. I replaced stone & cover 8"- Placed glass tel. insulator at N W corner and 1½"x7" Pin on top of stone. I measured dist from So. Twp line to ¼ cor 5½ miles North. By prop. stone should be 10605.6' No of Twp. line. Actual Measurement is 10,599.6'

1. 6" Hg C.P. Bro N W 29.0'
2. 2"x3' Pipe Bro N W 32.2'
3. 60" Cottonwood tree Bro N N W 29.0'
4. 18" Twin Ash tree Bro E S E 29.0'
5. 2"x3' Pipe (5' E of C.P.) Bro S 24½ 1.7'
6. Tel. Pole Bro S & E 38.7'
7. 7" Hg C.P. Bro S & E 38.0'
8. Nail in Fc. Post Bro S W 40.0'
9. 2"x3' Pipe Bro S W 44.5'

(4) - Sept 19-1939, B C Dale - Found Limestone covered 4½ ft. Set 2"x3' Pipe over stone.

1. Hg runs No. and Fc runs southeast on line.
2. 10" Hg Post Bro due South 32.0'
3. 5" Hg C.P. Bro No. 25.0'
4. 2"x3' Pipe Bro So. 33.0
5. 2"x3' Pipe Bro No 33.0'

(3A) - 7-10-53- B.C. Dale - N.W. pipe tie moved - all ties gone except old 5' cottonwood stump.

Add ties 1. 1½" Pipe N.W. 29.7'
2. 5" Hg C.P. N W 30.0'
3. 7" C.P. S E 38.0'
4. B.P.P. N E 45.4'
5. P.P line Bro N & E. 32.0'
6. 6" yd Fence Post [illegible] 55.4'

STATE LEVY.	
General Fund	Mills
School "	"
Univ'sity "	"
"	"
Total	Mills

20-2-16

Tax List for the Year 19....

IN WHOSE NAME ASSESSED	REAL PROPERTY, LANDS, AND TOWN LOTS					PERSONAL PROPERTY	CONSOLIDATED TAXES		No. of Road Dist.	Labor Tax	DISTRICT SCHOOL TAXES		
	Description	Sec. or Lot	Tn. or Blk.	Rng.	Acres	Value	Value	State	County		No. of Dist.	District Tax	Bond Tax
						$	$	$ c	$ c		$	$ c	$ c
See ① Sec 17										See ② Sec 17			
See ③ Sec 19													

① 1A 1B

COUNTY LEVY.
General Fund.....Mills
Sinking " ..... "
Road " ..... "
Bridge " ..... "
Reg. B'd " ..... "
..... " ..... "
..... " ..... "
..... " ..... "
Total.....Mills

_____ County, Nebraska.

Precinct Tax	Poll Tax	City or Village Tax		TOTAL TAX	Delinquent Taxes For	Advertising Fees	No. of Receipt	Date	By Whom Paid	P. O. Address	Here Write the Word "Paid"
$ c	$	$ c	$ c	$ c	$ c	$ c					

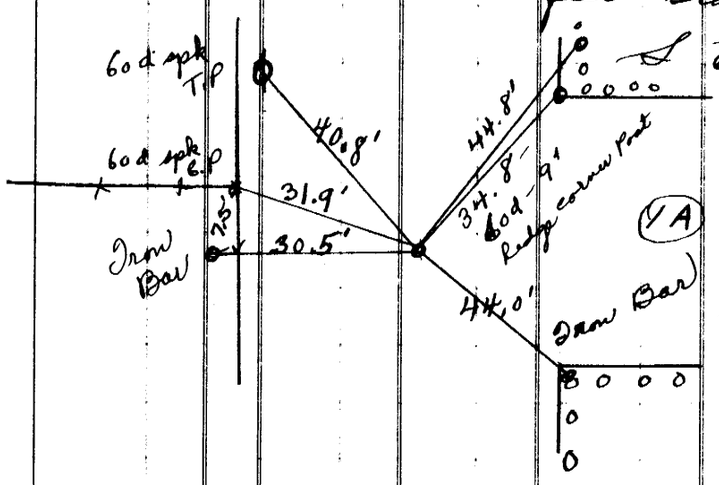

(1) J. F. Relf Survey - Sept 1913 - Book C - Page 305 - Found stone standing 3 ft under ground. Set Hedge post on top from which - West 29.85 feet stands a hedge post in fence. - N E 44 ft a hedge tree. S E 42.85 ft a hedge tree.

(1A) Found Hedge post set by Relf covered 12" - Set 1½" x 1½" pine stake beside post. Drove ⅞" x 30" ϕ R. bars as shown.

Add ties and corrections Sept 23 - 1939 BC Hale.

9 placed 2½" x 6" Bunk. on top Post.

1. 2" x 3' Pipe Bro West 29.0'
2. 9" R C T P Bro N W 39.9'
3. 8" Hg C P Bro N E 35.0'
4. 9" R C T P. Bro N E 43.4
5. 2" x 3' Pipe Bro S E 44.0'
6. 6" Hg C P Bro S E. 42.6'
7. 2" x 3 Pipe Bro (7' E C.P.) N E 39.3'

(1B) - 7-10-53 - Old ties No Good.

add ties 1. 1½" Pipe W. in Fc. 32.9'
2. R C T P. W N W 41.9'
3 - 1½" P. N E 42.6'
4 R C T P E in E 57.0'
5 - Meander 2' Brass Box N E 29.2
6. Meander 2' Brass Box Buf. S E 30.7'

STATE LEVY.	
General Fund	Mills
School "	"
Univ'sity "	"
	"
Total	Mills

21-2-16

Tax List for the Year 19....

IN WHOSE NAME ASSESSED	REAL PROPERTY, LANDS, AND TOWN LOTS					PERSONAL PROPERTY	CONSOLIDATED TAXES				No. of Road Dist.	Labor Tax	DISTRICT SCHOOL TAXES			
	Description	Sec. or Lot	Tn. or Blk.	Rng.	Acres	Value	Value	State		County			No. of Dist.	District Tax		Bond Tax
						$	$	$	c	$	c		$	$	c	$	c

See (2) Sec 17

See (2) Sec. 16

See (3) Sec 15

See (1) Sec 20

(1)

(2)

2A

COUNTY LEVY.	
General Fund	Mills
Sinking "	"
Road "	"
Bridge "	"
Reg. B'd "	"
..... "	"
..... "	"
..... "	"
Total	Mills

_____ County, Nebraska.

PRECINCT TAX	Poll Tax	CITY OR VILLAGE TAX		TOTAL TAX	DELINQUENT TAXES FOR												COUNTY TREASURER'S ENTRY OF PAYMENT OF TAXES					
																	Advertising Fees					
$ c	$	$ c		$ c	$ c												No. of Receipt	Date	By Whom Paid	P. O. Address	Here Write the Word "Paid"	

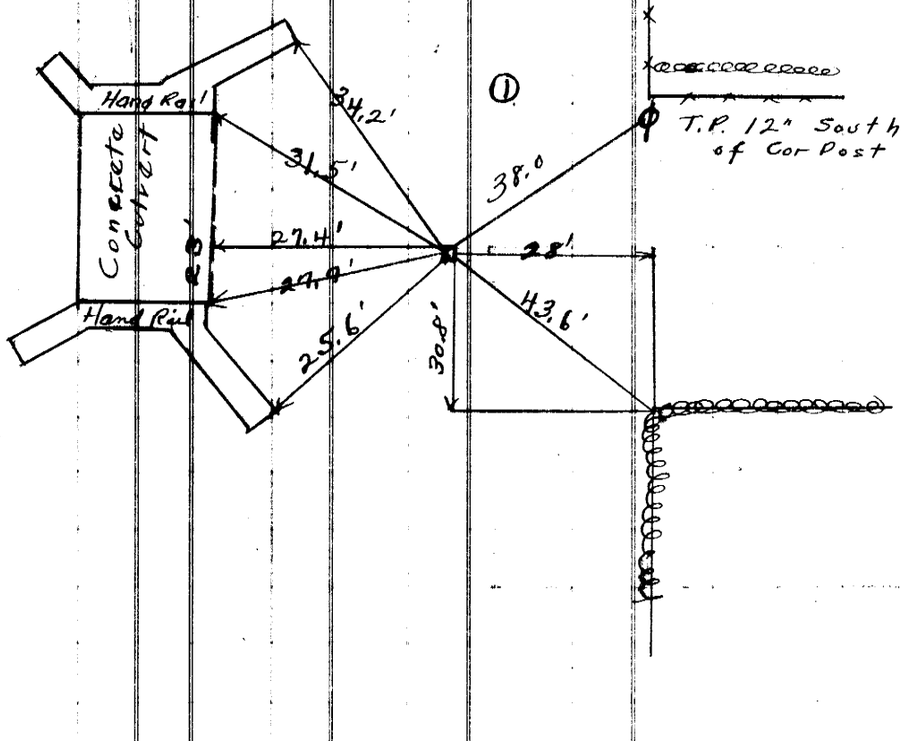

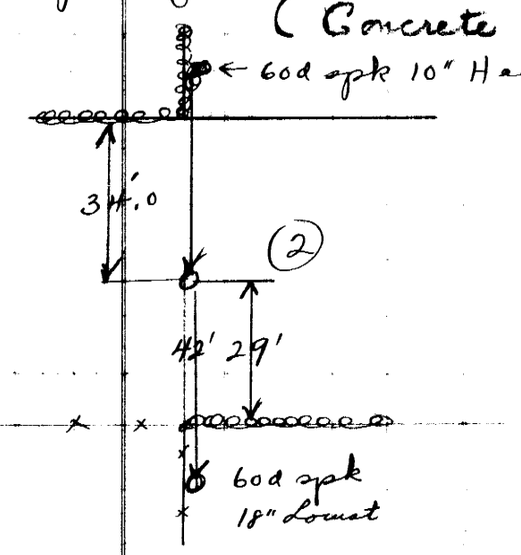

① Bench Mark July 14, 1933 Found limestone after considerable excavation - Covered 18 inches. Set Concrete building block 8'x8'x18" on top of stone to come even with surface. (Concrete Block removed by maintainer)

② Oct 1934 - Found Limestone covered 3 inches. B.C. Dale

(2A) B.C. Dale 1958 Additional ties

1. 3/4" pipe So 33'
2. 9" Cor. P. set in Conc. So. 30.7'
3. B.T.P. No. 28.6'
4. 3" Cor. post No. 34.3
5. 10" Elm N.E 44.6

STATE LEVY.	
General Fund	Mills
School "	"
Univ'sity "	"
	"
Total	Mills

22-2-16

Tax List for the Year 19

8

IN WHOSE NAME ASSESSED	REAL PROPERTY, LANDS, AND TOWN LOTS						PERSONAL PROPERTY	CONSOLIDATED TAXES				No. of Road Dist.	Labor Tax	DISTRICT SCHOOL TAXES		
	Description	Sec. or Lot	Tn. or Blk.	Rng.	Acres	Value	Value	State		County				No. of Dist.	District Tax	Bond Tax
						$	$	$	c	$	c		$		$ c	$ c

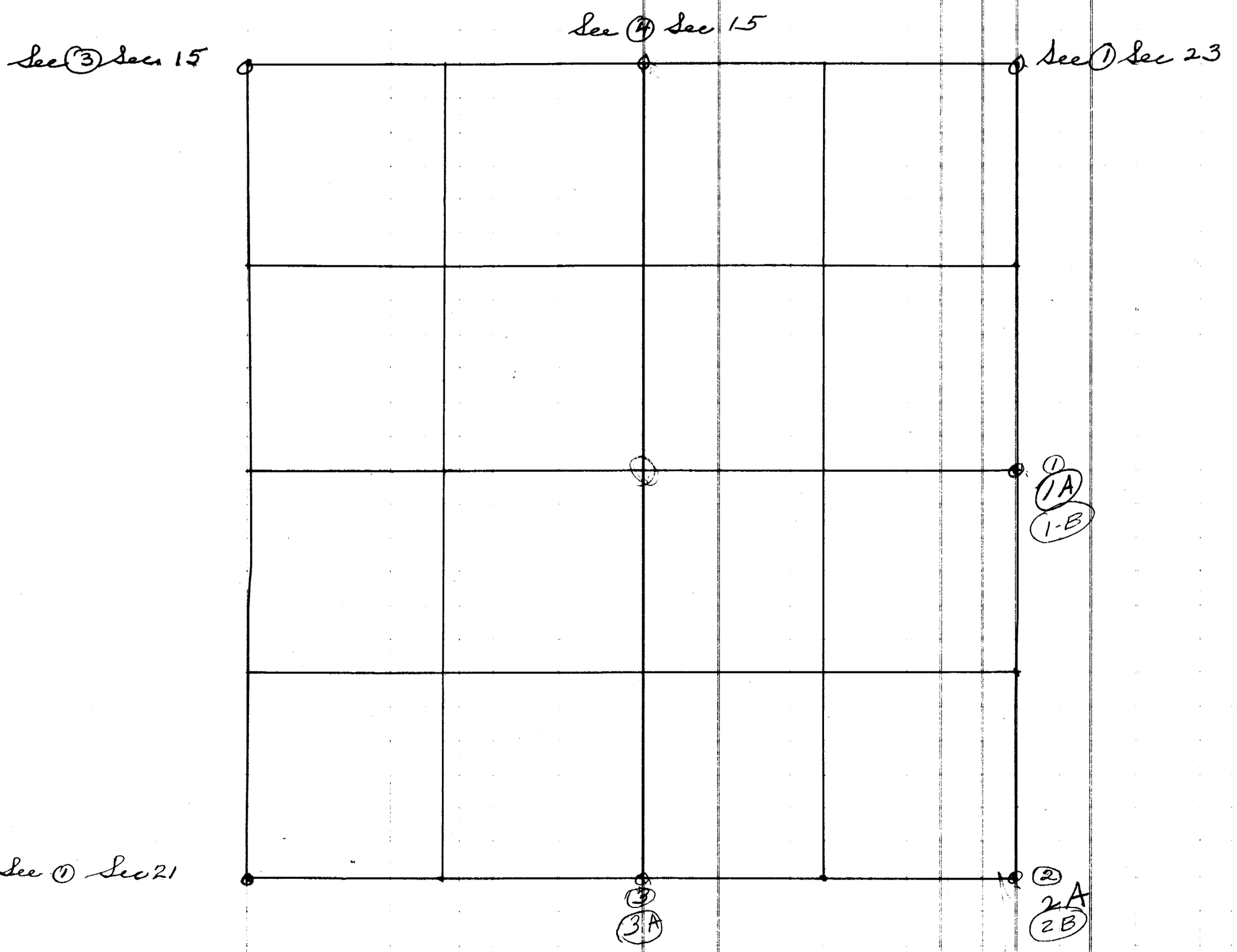

(1-B) B.C. Dale 7, 1959 Additional ties

1. Stone Hitching post W N W 38.3'
2. 1¼" pipe W 33'

(2B) B.C. Dale 7-20-59 additional ties – large stone

1. P. Pole line No. bears E 28.5
2. P. Pole = S.E. = 41.6
3. P. Pole anchor Pole S.W. 49.5
4. P. Pole line E. - Brs. So. 30.5

COUNTY LEVY.	
General Fund	Mills
Sinking "	"
Road "	"
Bridge "	"
Reg. B'd "	"
	"
	"
	"
Total	Mills

_____ County, Nebraska.

Precinct Tax	Poll Tax	City or Village Tax		TOTAL TAX	DELINQUENT TAXES FOR	Advertising Fees	COUNTY TREASURER'S ENTRY OF PAYMENT OF TAXES — No. of Receipt	Date	By Whom Paid	P. O. Address	Here Write the Word "Paid"
$ c	$	$ c	$ c	$ c	$ c	$ c					

(1) Bench Mark, July 14, 1933 — Found small lime stone setting N and S. and covered 3 inches. Drove a ½" x 15" square iron bar beside stone.

(2) Bench Mark, July 14, 1933 — Original corner stone lost and removed. Could find no parties who knew original location. From Cor ½ mile north I measure south to ¼ cor. line between Sec 26 & 27 — Stone gone but residents claim stone originally was on hedge line W. — 53.04 ft — Set stake at 26.52 ft. From the ¼ cor. between Secs. 24 and 25 I claim west — 5270.0 ft — Hedge line South at approximate ¼ cor bet. Secs 23 and 26; 10,548.0 ft — hedge line north at ¼ line between Secs 22 & 27. This hedge claimed to be on line of original stones — Stone gone; 13,190.2 ft — Sec cor — S W cor Sec. 22. Last distance 13,155.0 By Proportion cor at S E Cor of Sec 22 at 7910. Last miles runs long — Proportion throws stone about 8 or 10 feet west of centerline between hedges. Whether proportion is figured from ¼ line hedge between 22 and 27 or 23 and 26 the result places corner on same location, — See (2 A)

(3) Bench Mark — July 14, 1933 — Reestablished corner on straight line between section corners and on line with hedge running north which is claimed to be our line. Set Limestone 16 x 6 x 3 with brick underneath — Stone even with surface.

(1A) Oct 26-1939 — Found stone in Pcs. Set ½ Brick to cover 18" — Placed Pcs on top — ½" Rebar on West side — 1"x10" Pin and 2½"x6" Bush over stone.
1. Nail 4" Hg C.P. Bro SW 31.2' 2. 1"x4' Bolt Bro W. 33.0'
3. Nail 14" R C TP Bro NW 43.2' 4. 1" □ x 3' Rebar Bro E. 33.0'
5. Nail Cor. Hg tree Bro E 34.3' 6. Fc nail W and Fc E Br So. 4.0'

(2A) — Oct 26, 1939 — Bench Mark — Moved this corner east 4.2' to fit school land width of Woods and church land west of school. Rest stone and brick beneath — Stone covered 5"
1. 1" □ x 3' Re Bar — 6' S & E of C.P. Bro S E 50.0'
2. Nail 6" Hg C.P. Bro S E 48.1'
3. 1"x4' Bolt Bro N E 53.5'
4. R.C. Tel Pole Bro NNW 68.4'
5. Nail 4" Hg C.P. Bro NW 41.8'
6. 12" Chestnut tree Bro NW 40.2'
7. 12" Chestnut tree Bro WNW 64.0'
8. 2" 6 Pinus etnu tree in School yard Bro WSW 58.7'
9. 10" R.C.T.P. Bro SSW 62.9'

(3A) Corner covered by fill — ½" Rod Top stone — 2 — 2x4's each side rod.
1. ℄ Pave Bro W 21.7'
2. Mean Cor S E Cor Wing Bro NNW 26.3'
3. Nail Top C.P. S E 45.4'
4. ¾" Pipe Bro No. 33.0'

STATE LEVY.	
General Fund	Mills
School "	"
Univ'sity "	"
	"
Total	Mills

23-2-16

Tax List for the Year 19....

IN WHOSE NAME ASSESSED	REAL PROPERTY, LANDS, AND TOWN LOTS					PERSONAL PROPERTY	CONSOLIDATED TAXES		No. of Road Dist.	Labor Tax	DISTRICT SCHOOL TAXES		
	Description	Sec. or Lot	Tn. or Blk.	Rng.	Acres	Value	Value	State	County		No. of Dist.	District Tax	Bond Tax
						$	$	$ c	$ c			$ c	$ c

(1-B)

(1) (A) See (3) Sec 14

See (2) Sec 14

(2)

See (1) Sec 22

See (2) Sec 22

See (3) Sec 26

COUNTY LEVY.
General Fund.....Mills
Sinking " ..... "
Road " ..... "
Bridge " ..... "
Reg. B'd " ..... "
..... " ..... "
..... " ..... "
..... " ..... "
Total.....Mills

_____ County, Nebraska.

Precinct Tax	Poll Tax	City or Village Tax		Total Tax	Delinquent Taxes For					Advertising Fees	County Treasurer's Entry of Payment of Taxes				
											No. of Receipt	Date	By Whom Paid	P. O. Address	Here Write the Word "Paid"
$ c	$	$ c	$ c	$ c	$ c	$ c	$ c	$ c	$ c	$ c					

(1) Oct 31-1939- BC Dale - Reestablished Sec corner. Measured So. from 1/4 cor. No 5285.5' to the 1/4 Cor So. Set corner at 2642.75' - Set corner 33' west of east bdy running So. claimed by John Shomets to be on line. Set 1"x 16" Bolt with 2½"x 6" Brick on top and ½ Brick beside.

1. 12" RC TP. Bro SW 38.0'
2. 5" Hg C.P. Bro W NW 50.0'
3. Near Cor. SW Cor. Wing Bro NW 41.1'
4. Near Cor. conc. parapet Bro N E 43.7
5. 20" Cottonwood Bro N E 38.4'
6. 1½"x 3' Pipe Bro S E 54.5'
7. Hg run So. Bro E. 33.0'

(2) 12-39 BC Dale - Reestab. 1/4 Cor on true line ½ way Bet Sec. cors Location verified by Wm Peck as proper location of lost corner. Set ½ Brick. 1½" Pin and 2" Brush.

1. Hg row run W. is on line
2. 6" Hg C. P. Bro W. 27.0'
3. 7" Hg Stub in No. So Hg-W 32.0'
4. 5" Hg Gate Post E 30.8'
5. 1¼" x 3' Eye Rod E - 33.0'
6. 6" Hg Post W N W 27.5'
7. 1¼" x 4' ϕ Rod W 33.0'

1A- 1956- Same thing wrong old tie - Brush cover 6"

1. P. Pole N E. 54.5'
2. Pipe S E (So of So Gate P) - 41.5'
3. Near Cor. Conc Perp N N E 43.4
4. Near Cor SW Wg N N W 41.0
5. 12" RC T P SW 41.5
6. R&B line So Bro E 32.8'

(1-B) B.C. Dale 1959 - Additional ~~tie~~ - bushing cov. 14"
Set ¾" x 12" Shaft on top bushing.

STATE LEVY.	
General Fund	Mills
School "	"
Univ'sity "	"
	"
Total	Mills

24-2-16

Tax List for the Year 19....

IN WHOSE NAME ASSESSED	REAL PROPERTY, LANDS, AND TOWN LOTS					PERSONAL PROPERTY	CONSOLIDATED TAXES		No. of Road Dist.	Labor Tax	DISTRICT SCHOOL TAXES		
	Description	Sec. or Lot	Tn. or Blk.	Rng.	Acres	Value	Value	State	County		No. of Dist.	District Tax	Bond Tax
						$	$	$ c	$ c			$ c	$ c
See (2) Sec 14						See (14) Sec. 13					See (3) Sec 13		
See (2) Sec 23											See (2) Sec 19-20-7		
See (3) Sec 26						(1)					See (1) Sec 25		

COUNTY LEVY.	
General Fund	Mills
Sinking "	"
Road "	"
Bridge "	"
Reg. B'd "	"
	"
	"
	"
Total	Mills

_____ County, Nebraska.

PRECINCT TAX	Poll Tax	CITY OR VILLAGE TAX		TOTAL TAX	DELINQUENT TAXES FOR				COUNTY TREASURER'S ENTRY OF PAYMENT OF TAXES				
								Advertising Fees	No. of Receipt	DATE	BY WHOM PAID	P. O. ADDRESS	Here Write the Word "Paid"
$ c	$	$ c		$ c	$ c	$ c	$ c	$ c					

① Bench Mark July 13, 1933 – Found Limestone on South shoulder of road buried 4 feet under ground. I set a 3 foot Hedge post on top and placed a limestone 10" x 4" x 8" on top of hedge post to come near surface of road.

12-39 – Meander – Set 2" Brass on top stone

1. Fc Rem No is on line
2. Fc rem So. Brs E. 2.0'
3. 6" Hg & P. Brs So 26.8'
4. 1¼" x 3' Φ Eye Bar (Rd) So 33/0
5. 6" Hg & R S E 21.5'
6. 9" Twin Hg tree N W 33.8'
7. 6" Hg & P. No 26.7'
8. 1¼" x 3' Φ Rod No 33/0

STATE LEVY.
General Fund..................Mills
School " .... "
Univ'sity " .... "
.... "
Total............Mills

25-2-16

Tax List for the Year 19........

IN WHOSE NAME ASSESSED	REAL PROPERTY, LANDS, AND TOWN LOTS						PERSONAL PROPERTY	CONSOLIDATED TAXES				No. of Road Dist.	Labor Tax		DISTRICT SCHOOL TAXES				
	Description	Sec. or Lot	Tn. or Blk.	Rng.	Acres	Value	Value	State		County					No. of Dist.	District Tax		Bond Tax	
						$	$	$	c	$	c		$			$	c	$	c

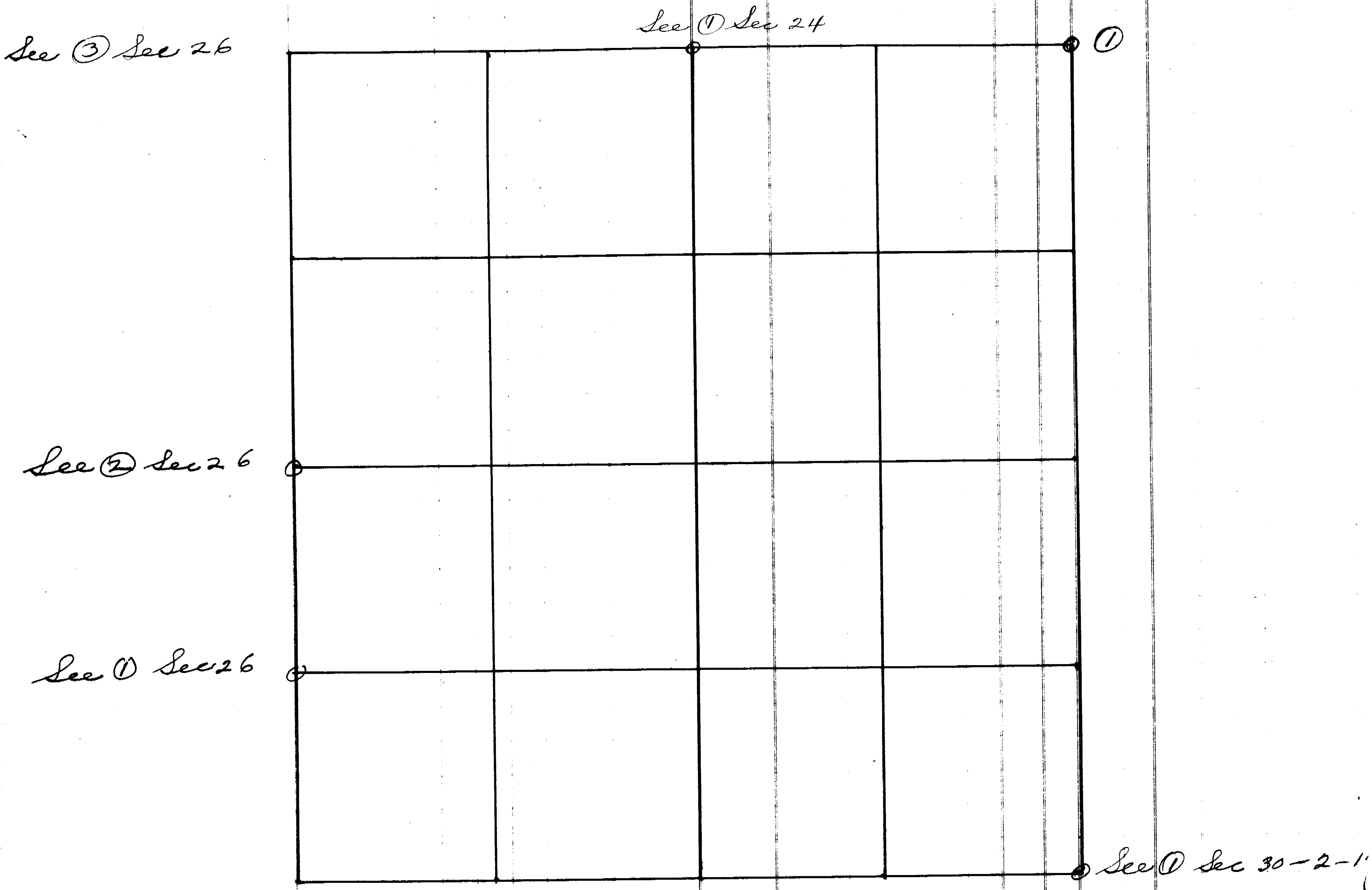

COUNTY LEVY.	
General Fund	Mills
Sinking "	"
Road "	"
Bridge "	"
Reg. B'd "	"
"	"
"	"
"	"
Total	Mills

_____ County, Nebraska.

Precinct Tax $ c	Poll Tax $	City or Village Tax $ c	$ c	Total Tax $ c	Delinquent Taxes For $ c	$ c	$ c	Advertising Fees $ c	No. of Receipt	Date	By Whom Paid	P. O. Address	Here Write the Word "Paid"
	(1)	12-1939- BB Pole Re-stab - Secor on Rg line - also meas. E and W to check. Set ½ Buck, 1½"											
		1. 4" Hg 6P N E 35.9'							2 1"ϕ x 3' Eye Bolt — N E 37.5'				
		3. 5" Hg Post S E 50.2'							4. 1"ϕ x 3' Rod — W 33.0'				
		5 9" RCTP — N W 36.3'							6. 7" Hg CP N W 40.7'				
		add. Jan 1944											
		7. B.P.P. S E 45.3'							8 B.P.P. Guy Pole N.E. 50.6'				

STATE LEVY.	
General Fund	Mills
School "	"
Univ'sity "	"
	"
Total	Mills

26-2-16

Tax List for the Year 19....

IN WHOSE NAME ASSESSED	REAL PROPERTY, LANDS, AND TOWN LOTS					PERSONAL PROPERTY	CONSOLIDATED TAXES				No. of Road Dist.	Labor Tax	DISTRICT SCHOOL TAXES		
	Description	Sec. or Lot	Tn. or Blk.	Rng.	Acres	Value	Value	State		County			No. of Dist.	District Tax	Bond Tax
						$	$	$	c	$	c			$ c	$ c
See (2) Sec 22															
												(3)			
												(2)			
												(1)			

COUNTY LEVY.

General Fund	.....	Mills
Sinking	"	"
Road	"	"
Bridge	"	"
Reg. B'd	"	"
.....	"	"
.....	"	"
.....	"	"
Total	.....	Mills

_____ County, Nebraska.

Precinct Tax	Poll Tax	City or Village Tax				TOTAL TAX								Delinquent Taxes For				Advertising Fees		No. of Receipt	Date	By Whom Paid	P. O. Address	Here Write the Word "Paid"
$ c	$	$ c		$ c		$ c								$ c		$ c		$ c						
	(1)	12-39	B & Dale – Re-establish 1/16 Cor.																					
		1. Hg	run W. on line																	2.	6" Hg Post W in N 1.8o Hg	30.0'		
		3.	6" Hg No Gate Post NW	35.8'																4.	6" Hg Tree S & E	45.5'		
		5	1½" x 3' ϕ Rd	E -	33.0'															6.	8" Hg tree E & N E	37.9'		
	(2)	12-39	B & Dale – Re-establish ¼ Cor.																		Set L.S. 6x8x18 - ½ Brick ~~[illegible]~~ under			
		1. Hg	row W in on line																	2.	18" Elm tree stump - S W	35.5'		
		3.	8" Locust tree	W N W	37.6'															4.	5" Hg C.P. - W	31.7'		
		5.	5" Hg C P	E S E	26.2															7.	1" x 3' ϕ Rod W.	33.0'		
		6.	Hg stump row	No Bro	W. 33'																			
	(3)	12-39	B & Dale – Re-establish Sec. Cor By Prop. Meas-Set ½ Brick, 1½" Pin; 2" Bush.																					
		1.	6" C P.	N E	52.0'															2.	1" □ x 3' Rod	N E	51.5'	
		3.	1¼" ϕ eye Bar	18' E of C P.	S E	42.8														4.	4" Hg C.P.	S E	36.5'	
		5	20" Mulberry	S W	48.0'															6.	Top & 18" Elm	N W	51.3'	
		7.	Hg row W Bro	No.	33.0'															8.	Hg row No Bro	W	34.0'	
		9.	8" P.C.T.P.	E N E	61.1'																			
		add this	9-1953-1. P Pole	S W	45.0'															2.	P. Pole guy Pole	N.W.	49.7'	

STATE LEVY.	
General Fund	Mills
School "	"
Univ'sity "	"
	"
Total	Mills

27-2-16

Tax List for the Year 19....

IN WHOSE NAME ASSESSED	REAL PROPERTY, LANDS, AND TOWN LOTS					PERSONAL PROPERTY	CONSOLIDATED TAXES				No. of Road Dist.	Labor Tax	DISTRICT SCHOOL TAXES		
	Description	Sec. or Lot	Tn. or Blk.	Rng.	Acres	Value	Value	State		County			No. of Dist.	District Tax	Bond Tax
						$	$	$	c	$	c		$	$ c	$ c

See (1) Sec 21

See (3) Sec 22

See (2) Sec 22

See (1) Sec 28

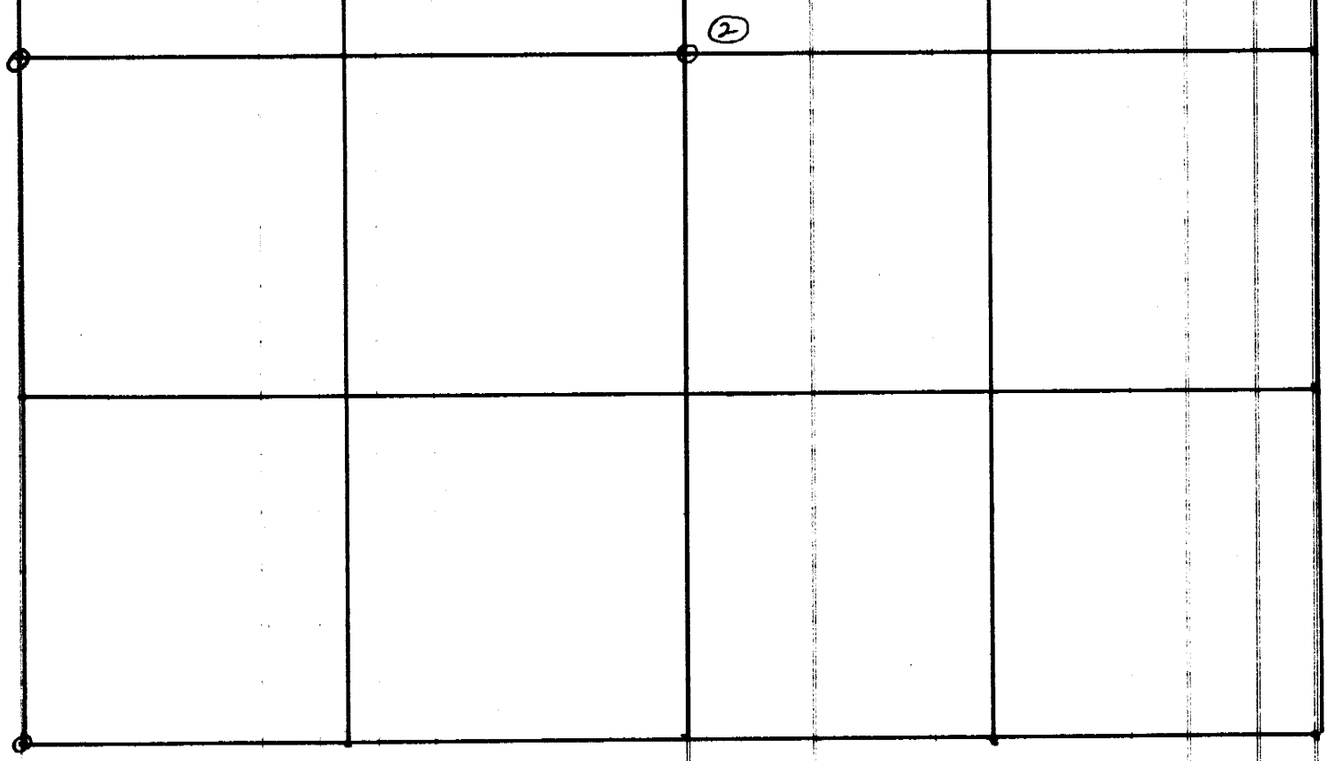

COUNTY LEVY.	
General Fund	Mills
Sinking "	"
Road "	"
Bridge "	"
Reg. B'd "	"
..... "	"
..... "	"
..... "	"
Total	Mills

_____ County, Nebraska.

Precinct Tax $ c	Poll Tax $	City or Village Tax $ c	$ c	Total Tax $ c	Delinquent Taxes For $ c	$ c	$ c	Advertising Fees $ c	No. of Receipt	Date	By Whom Paid	P. O. Address	Here Write the Word "Paid"

(1) Stone set by Frank Relf Sept 1913 — Book "C" Page 387.
Set limestone 12 x 10 x 4 marked x with brick under for corner to 27-28-33-34 from which S E 19.25 ft to cor. of fence. N. E. 48.2 ft to cor. of fence. Corner comes under bridge.

(2)



(2) Nov. 9-1931 - B.C. Vale - found Limestone - Post down, Top of stone or flat side up, about 7 inches Sq. Stone down about 12 inches. — This stone does not have the appearance of being a corner stone but knowing the method of setting center of sections years ago as coming in from one 1/4 corner only, stone may be correct, and land lines have been established by adverse possession. In running on straight line from the Hedge near 1/4 cor on north to about 1/4 cor. on south for ~~SE~~ Hy survey in 1931 - line runs about 12 feet west of above stone).

28-2-16

STATE LEVY.

General Fund.....Mills
School " ..... "
Univ'sity " ..... "
.... "
Total.....Mills

Tax List for the Year 19.....

IN WHOSE NAME ASSESSED	REAL PROPERTY, LANDS, AND TOWN LOTS					PERSONAL PROPERTY	CONSOLIDATED TAXES				No. of Road Dist.	Labor Tax	DISTRICT SCHOOL TAXES		
	Description	Sec. or Lot	Tn. or Blk.	Rng.	Acres	Value	Value	State		County			No. of Dist.	District Tax	Bond Tax
						$	$	$	c	$	c		$	$ c	$ c
See ① Sec 20							See ② Sec 21							See ① Sec 21	
②												①			
④															
③												See ① Sec 21			

COUNTY LEVY.
General Fund..........Mills
Sinking " .... "
Road " .... "
Bridge " .... "
Reg. B'd " .... "
Total..........Mills

..........County, Nebraska.

Precinct Tax	Poll Tax	City or Village Tax		Total Tax	Delinquent Taxes For	Advertising Fees	No. of Receipt	Date	By Whom Paid	P. O. Address	Here Write the Word "Paid"

(1) - 4-7-39 - Found L. S. corner covered 15". I set 5/8" x 18" Rod beside stone.
1. Fences run east and west are on line 2. - 1¼" x 20" I.P. Brs E. 33 ft.
3. 4" C.P. Brs E. 29.8' 4. - 6" C.P. Brs W.S.W. 34.5'
5. S E cor of Bridg Brs No 21.8' 6. - SW Cor of Bridge Brs NW 25.8'
7. E side wood Bridge Brs E 2'

(2) 4-7-39 - Found ¼ cor set by Ralf in 1913 North of Strawville.
L. S. covered 15" - I set 2 Bricks on top of stone
1. T.P. Brs N E 40.2' 2. 10" Elm Brs N E 27.3'
3. ½" x 42" I.P. ~~Stake~~ in Fc Brs E. 21' 4 1¼" x 4' I.P. ~~Stake~~ in Fc. Brs W 39'

(3) - Bl. Dale 11-1940 - Found L. S. (Ralf set in 1913 - See record for method of setting)
L. S sticking out - Broken in pieces. Pcs tile beside. I drove 1¼" x 12" Pipe for corner with pieces around.
1. 1½" Pipe Brs E N E 51.2' 2. 1½" Pipe Brs E S E 47.0'
3. 1½" " " W N W 44.2' 4. 8" Wild cherry tree Brs W S W 57.3'

(4) - Sept 1943 - Bl. Dale - Stone set for property line in Strawville - Large L. S. set down on account of grading hill
1. No. side of store Bldg is on line W. 2. N.E. corner of Brick Porch Column Brs W 27.0'
3. N E cor. of S E Brick Porch column Brs SW 30.0' 4 N.E. corner of store Bldg Brs due W 35.9'
5. 12" R.C.T.P. Brs SW 46.8'

STATE LEVY.	
General Fund	Mills
School "	"
Univ'sity "	"
	"
Total	Mills

29-2-16

Tax List for the Year 19....

IN WHOSE NAME ASSESSED	REAL PROPERTY, LANDS, AND TOWN LOTS					PERSONAL PROPERTY	CONSOLIDATED TAXES		No. of Road Dist.	Labor Tax		DISTRICT SCHOOL TAXES		
	Description	Sec. or Lot	Tn. or Blk.	Rng.	Acres	Value	Value	State	County			No. of Dist.	District Tax	Bond Tax
						$	$	$ c	$ c		$		$ c	$ c
See ③ Sec 19											See ① Sec 20			
See ② Sec 30											See ② Sec 28			
											See ④ Sec 28			
②											See ③ Sec 28			
4														

COUNTY LEVY.	
General Fund	Mills
Sinking "	"
Road "	"
Bridge "	"
Reg. B'd "	"
" "	"
" "	"
" "	"
Total	Mills

_____ County, Nebraska.

PRECINCT TAX	Poll Tax	CITY OR VILLAGE TAX		TOTAL TAX	DELINQUENT TAXES FOR	Advertising Fees	COUNTY TREASURER'S ENTRY OF PAYMENT OF TAXES				
							No. of Receipt	Date	By Whom Paid	P. O. Address	Here Write the Word "Paid"
$ c	$	$ c	$ c	$ c	$ c	$ c					
	(1)	L. S. Covered 16" = BB Dale 7-					1939 - Placed 3/4" x 30" D.P. Monde stone.				
		1. Fco No. and So. are on line					2. C.P. Bro So. 31.0'				
		3. 2" Steel L rod 4' long Bro So 33.0'					4. C.P. Bro No. 43.2'				
		5. 2" x 3' D.P. Bro No. 33'					6. S.W. Cor. Rock Hdwd Bro N E 25.1'				
		7. Hg Row run E. Bro So.					31.0'				
	(2)	- Sept 18-1939- BB Dale. Corner gone.					Location identified by Fred Harbendorff.				
		He claimed R. E. surveyors found					piece of stone in hole where stone set.				
		I set a 2" x 3' pipe with paint bottle on West side to cover 6"- Placed									
		2½" x 6" Steel Bushing on top pipe.									
		1. 12" Hackberry Bro W N W 73.0'					2. Tel. Pole Bro N W 52.9'				
		3. 7" Hg C.P. Bro N E 45.0'					4. Hg run No. Bro E. 30.7'				
		5. 2" x 3' Pipe (5' E of C.P.) Bro N E 48.4'					6. Tel Pole Bro S E 34.0'				
		7. 6" Hg C.P. Bro S E 35.0'					8. 5" Hg C.P. Bro S W 44.1'				
		9. 2" x 3' Pipe (5' E of C.P.) Bro S E 37.5'					10. T.P. Bro W S W 60.5'				
		11 2" x 3' Pipe - (East end of Hg stumps) Bro S W 44.2'					12, Hg stumps row Run W. Bro So. 29.2'				
		13 Hg stumps row run E. Bro No. 27.9'									
	(2A)	- BB Dale 6-27-53- Cor gone - Drove 3/4" x 2' Pipe - Pc Brick, Concrete, 2 Bottles.									
		Add ties 1. B.P.P. N E 44.0'					2. RBTP S S W 53.3'				
		3. B.T.P. S W 50.4'					4. TP N N W 59.6'				

STATE LEVY.
General Fund..................Mills
School " .... "
Univ'sity " .... "
.... "
Total...........Mills

30 – 2 – 16

Tax List for the Year 19........

IN WHOSE NAME ASSESSED	REAL PROPERTY, LANDS, AND TOWN LOTS						PERSONAL PROPERTY	CONSOLIDATED TAXES		No. of Road Dist.	Labor Tax		DISTRICT SCHOOL TAXES		
	Description	Sec. or Lot	Tn. or Blk.	Rng.	Acres	Value	Value	State	County				No. of Dist.	District Tax	Bond Tax
						$	$	$ c	$ c		$			$ c	$ c

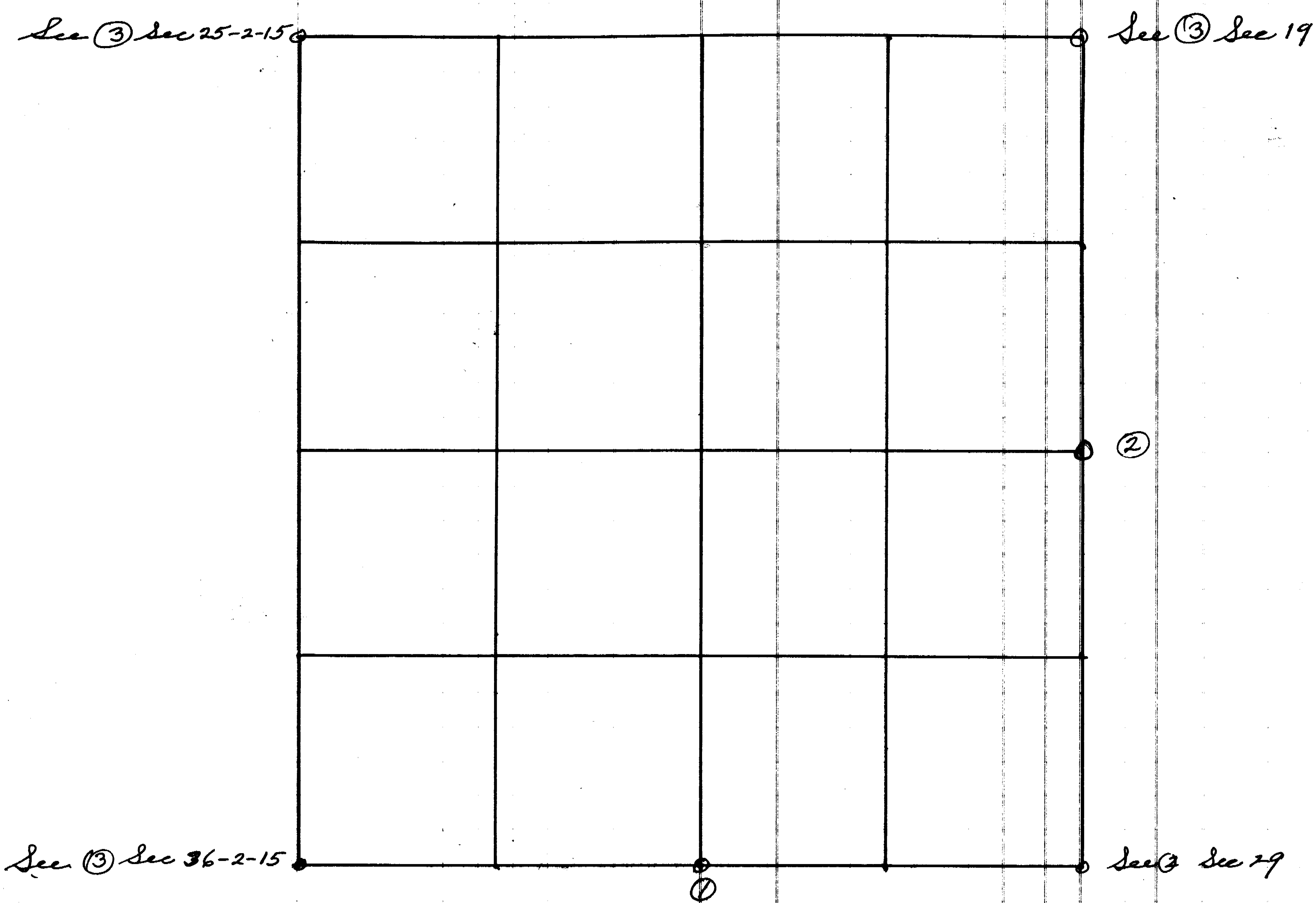

COUNTY LEVY.	
General Fund	Mills
Sinking "	"
Road "	"
Bridge "	"
Reg. B'd "	"
"	"
"	"
"	"
Total	Mills

_____ County, Nebraska.

Precinct Tax	Poll Tax	City or Village Tax		Total Tax	Delinquent Taxes For						Advertising Fees	County Treasurer's Entry of Payment of Taxes				
												No. of Receipt	Date	By Whom Paid	P. O. Address	Here Write the Word "Paid"
$ c	$	$ c	$ c	$ c	$ c	$ c	$ c	$ c	$ c	$ c	$ c					

(1) BB dale 1939- L.S covered 4" in E of Road. Placed beer bottle on So. side

1. C.P. Bro So. 23.0'
2. Old Hg stump row rum E. Bro So 26.0'
3. 2"X 3' O.P. Bro So. 33'
4. C.P. Bro No 26.4'
5. Fc and Hg row rum E. Bro No 26.4'
6. 2"x 30" O.P. Bro No. 33'
7. T.P. Bro (S. E.) (N E) 29.2'
8. E. Gate Post Bro N-E 29.6'

(2) - BB dale - Sept 17-1939- Found L.S. Standing Vertical - Top cut 3" - Bottom setting in original Soil on east shoulder of road curve to west. Set Stone 24x6x6- pointed ends - to cover 12". Placed Pc. of brick on So. side and 1½"x9" Pin over Typ.

1. Fc Post (4" Hg) Bro E 20.5'
2. Row Hg. stumps Bro E. 27.7'
3. 2"X 3' Pipe Bro E. 33'
4. 2" X 3' Pipe Bro W. 33'
5. 30" Elm tree Bro E S E 61.0'
6. 2"x 3' Pipe in Hg row Bro S E 44.5'

(Found stone 4.5' W (apprx) of tree line between Sec. corners. Dist Bet Sec. corners = 5291.0
(Stone found at 26 H 4.1' N. of So. Sec. cor.

STATE LEVY.	
General Fund	Mills
School "	"
Univ'sity "	"
	"
Total	Mills

31 - 2 - 16

Tax List for the Year 19....

IN WHOSE NAME ASSESSED	REAL PROPERTY, LANDS, AND TOWN LOTS						PERSONAL PROPERTY	CONSOLIDATED TAXES		No. of Road Dist.	Labor Tax	DISTRICT SCHOOL TAXES		
	Description	Sec. or Lot	Tn. or Blk.	Rng.	Acres	Value	Value	State	County			No. of Dist.	District Tax	Bond Tax
						$	$	$ c	$ c		$		$ c	$ c

See ③ Sec. 36-2-15

See ① Sec 30

See ② Sec 29

②

See ④ Sec 1-1-15

See ① Sec 6-1-16

①

COUNTY LEVY.	
General Fund	Mills
Sinking "	"
Road "	"
Bridge "	"
Reg. B'd "	"
..... "	"
..... "	"
..... "	"
Total	Mills

.....County, Nebraska.

Precinct Tax	Poll Tax	City or Village Tax		Total Tax	Delinquent Taxes For	Advertising Fees	No. of Receipt	Date	By Whom Paid	P. O. Address	Here Write the Word "Paid"
$ c	$	$ c	$ c	$ c	$ c	$ c					
①											

Dillon Survey 1935 - Reestablish 1/4 Cor. Set 1" Pipe and Brick
1. Hg row Trees. No Brs E. 2.0'
2. Fd line run E. & W. Brs So. 27.0'
3 C.P. Brs No. 22.5'
4 & 5 1" Pipes Brs. No & So 33'
Sept 15-1939 - add ties B.R. Dale - Set 2½" x 5" Braking over Pipe.
Dillons pipe ties gone. 1. 2" x 42" Pipe Brs No 33'
2. 2" Black locust tree on So side of big stump. Brs N N E 21.9'
3. 2" x 3' Pipe Brs So. 27.8'
4. 5" Hg Post Brs N. NW 33.2'
5. T.P. line Brs No. 33.5'

216? ② 1942 - BR Dale - In making location for oil well, I found stone standing beside corner Post.

STATE LEVY.	
General Fund	Mills
School "	"
Univ'sity "	"
	"
Total	Mills

32-2-16

Tax List for the Year 19....

IN WHOSE NAME ASSESSED	REAL PROPERTY, LANDS, AND TOWN LOTS					PERSONAL PROPERTY	CONSOLIDATED TAXES				No. of Road Dist.	Labor Tax	DISTRICT SCHOOL TAXES			
	Description	Sec. or Lot	Tn. or Blk.	Rng.	Acres	Value	Value	State		County			No. of Dist.	District Tax		Bond Tax	
						$	$	$	c	$	c	$		$	c	$	c

See (2) Sec 29

See (1) Sec 29

See (3) Sec 28

(1)

See (1) Sec 6-1-16

See (1) Sec 5-1-16

See (1) Sec 4-1-16

COUNTY LEVY.	
General Fund	Mills
Sinking "	"
Road "	"
Bridge "	"
Reg. B'd "	"
" "	"
" "	"
" "	"
Total	Mills

_____ County, Nebraska.

Precinct Tax	Poll Tax	City or Village Tax		TOTAL TAX	DELINQUENT TAXES FOR					COUNTY TREASURER'S ENTRY OF PAYMENT OF TAXES				
									Advertising Fees	No. of Receipt	Date	By Whom Paid	P. O. Address	Here Write the Word "Paid"
$ c	$	$ c	$ c	$ c	$ c	$ c	$ c	$ c	$ c					
	(1)				1939- Found Pcs of L.S. Placed 3/4" x 2 ft D.P. with pint bottle beside and pcs of rock beside. (Ref used this corner while standing in county about 20 years before- Location could be verified from his record.)									
					1. 9" R&TP Bro NW E. 57.0'									
					2. 6" Hg C.P. Bro NE 41.5'									
					3. 7" Hg C.P. Bro Due E. 26.7'									
					4. 2" x 3' D.P. Bro E. 33'									
					5. 6" Hg CP Bro W SCW 26.7'									
					6. Hg run West Bro So. 6.5'									
					7. 2" x 3' D.P. Bro W. 33'									
					8. Hg stumps row run No. Bro W. 31.4'									
					9. Fc run E. due on line.									

STATE LEVY.	
General Fund	Mills
School "	"
Univ'sity "	"
	"
Total	Mills

33-2-16

Tax List for the Year 19....

IN WHOSE NAME ASSESSED	REAL PROPERTY, LANDS, AND TOWN LOTS						PERSONAL PROPERTY	CONSOLIDATED TAXES				No. of Road Dist.	Labor Tax	DISTRICT SCHOOL TAXES			
	Description	Sec. or Lot	Tn. or Blk.	Rng.	Acres	Value	Value	State		County				No. of Dist.	District Tax		Bond Tax	
						$	$	$	c	$	c		$		$	c	$	c
See ③ See 28																		
See ① See 32																		
See ① See 4-1-16																		
See ③ See 4-1-16																		
See ① See 27																		
See ② See 3-1-16																		

COUNTY LEVY.	
General Fund	Mills
Sinking "	"
Road "	"
Bridge "	"
Reg. B'd "	"
"	"
"	"
"	"
Total	Mills

_____ County, Nebraska.

Precinct Tax		Poll Tax	City or Village Tax				TOTAL TAX		DELINQUENT TAXES FOR								COUNTY TREASURER'S ENTRY OF PAYMENT OF TAXES				
																Advertising Fees	No. of Receipt	Date	By Whom Paid	P. O. Address	Here Write the Word "Paid"
$	c	$	$	c	$	c	$	c	$	c	$	c	$	c	$	c					

STATE LEVY.	
General Fund	Mills
School "	"
Univ'sity "	"
	"
Total	Mills

34-2-16

Tax List for the Year 19....

IN WHOSE NAME ASSESSED	REAL PROPERTY, LANDS, AND TOWN LOTS						PERSONAL PROPERTY	CONSOLIDATED TAXES				No. of Road Dist.	Labor Tax	DISTRICT SCHOOL TAXES			
	Description	Sec. or Lot	Tn. or Blk.	Rng.	Acres	Value	Value	State		County				No. of Dist.	District Tax		Bond Tax	
						$	$	$	c	$	c		$		$	c	$	c
See ① Sec 27																		
See ② Sec 3-1-16																		

① ② ③ 3A

JNTY LEVY.
nd.....Mills
"
"
"
"
"
"
"
Total.....Mills

_____ County, Nebraska.

Poll Tax	City or Village Tax	TOTAL TAX	DELINQUENT TAXES FOR	Advertising Fees	No. of Receipt	Date	By Whom Paid	P. O. Address	Here Write the Word "Paid"
$	$ c	$ c	$ c	$ c	COUNTY TREASURER'S ENTRY OF PAYMENT OF TAXES				

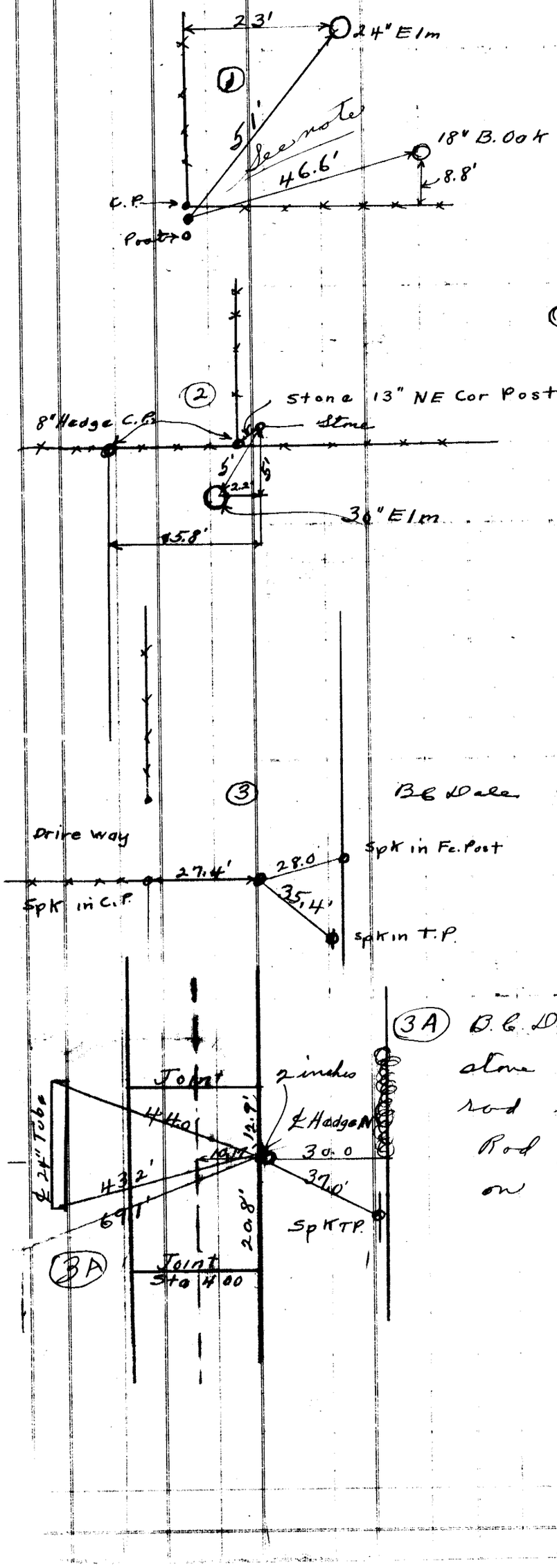

(1) Limestone near corpost on east fence line, just north of large ditch. 1930 Limestone sticking out of ground about 3 inches — 1935 L.S. covered 8" Drove 3/4" x 20 iron pipe over stone. Drove 1 1/2" x 20" iron rod 34 ft east for east line of State right of way. Stone on line with E + W. fences and 10.6 feet east of east edge of pavement. Stone is 8.9 feet south of expansion joint in Pavement.

(2) B.C. Dale Nov 1931 — Found large rounded top limestone about 13" NE of fence corner Post about 14 inches below surface. Set a piece of white pine 1/2 x 2 x 18" on top of stone, also a split piece of bur oak 24 inches long.

(3) B.C. Dale Nov 10, 1931 — Found thin limestone setting east and west and buried about 12 inches. Set short piece of hedge post on top of stone. Stone on line of fence running west. See 3A

(3A) B.C. Dale - June 1933 - Paving center line 10.17 feet west of stone. Stone covered 3 1/2 feet. I set 3/4 inch round iron rod beside stone so that top of rod was over stone. Rod placed 3 inches below top of curb. Made mark on top and edge of curb.

35-2-16

108

STATE LEVY.

General Fund.....Mills
School " ..... "
Univ'sity " ..... "
.... "
Total.....Mills

Tax List for the Year 19.....

IN WHOSE NAME ASSESSED	REAL PROPERTY, LANDS, AND TOWN LOTS						PERSONAL PROPERTY	CONSOLIDATED TAXES				No. of Road Dist.	Labor Tax		DISTRICT SCHOOL T	
	Description	Sec. or Lot	Tn. or Blk.	Rng.	Acres	Value	Value	State		County					No. of Dist.	District Tax
						$	$	$	c	$	c		$			$ c

See ② Sec 34

See 4 Sec 2 1-16 See ③ Sec 2-1-16

COUNTY LEVY.	
General Fund	Mills
Sinking "	"
Road "	"
Bridge "	"
Reg. B'd "	"
..... "	"
..... "	"
..... "	"
Total	Mills

_____ County, Nebraska.

Precinct Tax		Poll Tax	City or Village Tax				TOTAL TAX		DELINQUENT TAXES FOR								COUNTY TREASURER'S ENTRY OF PAYMENT OF TAXES				
																Advertising Fees	No. of Receipt	Date	By Whom Paid	P. O. Address	Here Write the Word "Paid"
$	c	$	$	c	$	c	$	c	$	c	$	c	$	c	$	c					

STATE LEVY.	
General Fund	Mills
School "	"
Univ'sity "	"
	"
Total	Mills

36-2-16

Tax List for the Year 19....

IN WHOSE NAME ASSESSED	REAL PROPERTY, LANDS, AND TOWN LOTS					PERSONAL PROPERTY	CONSOLIDATED TAXES		No. of Road Dist.	Labor Tax	DISTRICT SCHOOL TAXES		
	Description	Sec. or Lot	Tn. or Blk.	Rng.	Acres	Value	Value	State	County		No. of Dist.	District Tax	Bond Tax
						$	$	$ c	$ c			$ c	$ c
										① See ① Sec 30-2-17			
										② See ③ Sec 6-1-17			

COUNTY LEVY.	
General Fund	Mills
Sinking "	"
Road "	"
Bridge "	"
Reg. B'd "	"
..... "	"
..... "	"
..... "	"
Total	Mills

.....County, Nebraska.

Precinct Tax		Poll Tax	City or Village Tax				Total Tax		Delinquent Taxes For								County Treasurer's Entry of Payment of Taxes				
																Advertising Fees	No. of Receipt	Date	By Whom Paid	P. O. Address	Here Write the Word "Paid"
$	c	$	$	c	$	c	$	c	$	c	$	c	$	c	$	c					

STATE LEVY.	
General Fund	Mills
School "	"
Univ'sity "	"
	"
Total	Mills

1 – 3 – 16

Tax List for the Year 19.....

IN WHOSE NAME ASSESSED	REAL PROPERTY, LANDS, AND TOWN LOTS					PERSONAL PROPERTY	CONSOLIDATED TAXES		No. of Road Dist.	Labor Tax	DISTRICT SCHOOL TAXES		
	Description	Sec. or Lot	Tn. or Blk.	Rng.	Acres	Value	Value	State	County		No. of Dist.	District Tax	Bond Tax
						$	$	$ c	$ c			$ c	$ c
	(2)	(3)				(4)		(5)			(6)		
											(7)		
											(8)		
(1)											(9)		
											(9A)		

COUNTY LEVY.
General Fund.....Mills
Sinking " ..... "
Road " ..... "
Bridge " ..... "
Reg. B'd " ..... "
..... " ..... "
..... " ..... "
..... " ..... "
Total.....Mills

_____ County, Nebraska.

Precinct Tax	Poll Tax	City or Village Tax		Total Tax	Delinquent Taxes For						Advertising Fees	County Treasurer's Entry of Payment of Taxes: No. of Receipt	Date	By Whom Paid	P. O. Address	Here Write the Word "Paid"
$ c	$	$ c	$ c	$ c	$ c	$ c	$ c	$ c	$ c	$ c	$ c					

(1) — Survey by J.C. Daugherty for School dist. #3 - Dec 1929 at the corners of Secs. 1-2-11-12, found a stone - 5"x5" grey niggerhead granite. This stone is in line with fences on each side of road and is located 40 links east of large post on west side of road and 31 links from post on east side of road.

(2) H.B. Lawson Survey 1927 - The original Govt corner marked with rotted Hickory stump of original cor. Tree. I rebuild this corner. Set a 1 inch iron pipe and deposit a marked brick from which; A linn 6" in dia. bears N 75° W, 45 lbs. An elm 6 in. dia bears S 76° W, 40½ lbs; A Burr Oak 6" in Dia. bears S 31½° E, 20½ lbs.

(3) H.B. Lawson survey 1927 - W 1/16 cor - Set ¾ inch iron pipe and deposit a marked brick. from which; An oak 6" in dia bears N 49° E, 5 lbs.

(4) H.B. Lawson Survey 1927 - I restore 1/4 Sec cor. Set ¾" iron pipe and marked brick. from which an Oak 12" in dia bears W 41 lbs; A Hickory 9" in dia. bears N 83° E, 52 lbs Dist.

(5) H.B. Lawson Survey 1927 - E 1/16 cor - set ¾" iron pipe and deposit marked brick. from which an elm 7" in dia. bears N 74° W, 11 lbs.

(6) H.B. Lawson Survey 1927 - Locate original govt. cor. stone - sandstone 23"x13"x6" set firmly in the ground. Set a 1 inch iron pipe with the stone on South side and deposit a marked brick. No ties given

(7) H.B. Lawson Survey 1927 - Establish N 1/16 Cor. Set ¾" iron pipe and marked brick. from which a 10" Elm bears N 79° W, 27 lbs. An ironwood 4 inches dia. bears S 51° E, 10 lbs.

(8) H.B. Lawson Survey 1927 - Restore 1/4 Sec Cor. Set ¾" iron pipe and marked brick from which a shellbark hickory 6" dia bears S 77° E - 31 lbs. A Linn 22" dia bears S 81° W - 8 lbs

(9) H.B. Lawson Survey 1927 - Orginal Govt stone witnessed by 2 stumps & orginal witness trees:- A black oak stumps bears N 12½° E, 82 lbs. A large black oak stump bears N 12° W, 42 lbs. Set 1 inch iron pipe with stone on South side and deposit a marked brick. from which, An oak 14" dia bears N 72° E, 45 lbs. An oak 14 inches dia bears N 14½ lbs dist. An Oak 6" dia bears N 46° W, 68 lbs

(9A) June 55 1" P level with ground in old gate in road.
1. 6" Fr No. 1.4' 2. 18" Pin Oak No in Fc 9.7'
3 8" Walnut Lo in Fc 29.0' 4 Fc E. Bro No. 1.7'
5 B. Oak Set E 22.3'

STATE LEVY.
General Fund.....Mills
School " ..... "
Univ'sity " ..... "
.... "
Total.....Mills

2-3-16

Tax List for the Year 19.....

IN WHOSE NAME ASSESSED	REAL PROPERTY, LANDS, AND TOWN LOTS						PERSONAL PROPERTY	CONSOLIDATED TAXES				No. of Road Dist.	Labor Tax		DISTRICT SCHOOL TAX		
	Description	Sec. or Lot	Tn. or Blk.	Rng.	Acres	Value	Value	State		County					No. of Dist.	District Tax	Bo
						$	$	$	c	$	c		$			$ c	$

(6) (5) (4) See (2) Sec 1

2

See (1) Sec 1

(3) (3A) (2)

COUNTY LEVY.

General Fund		Mills
Sinking	"	"
Road	"	"
Bridge	"	"
Reg. B'd	"	"
	"	"
	"	"
	"	"
Total		Mills

_____ County, Nebraska.

PRECINCT TAX	Poll Tax	CITY OR VILLAGE TAX	TOTAL TAX	DELINQUENT TAXES FOR	Advertising Fees	No. of Receipt	DATE	BY WHOM PAID	P. O. ADDRESS	COUNTY TREASURER'S ENTRY OF PAYMENT OF TAXES — Here Write the Word "Paid"
$ c	$ c	$ c	$ c	$ c	$ c					

Corner Stone to Sec 11 | 12 / 14 | 13 -3-16 Ties put on w'dong page

6-22-1927 B.C. Hale. J H. Lewis - Corner Stone 1 mile N. & Boundary

Found Red Granite Rock - 10 x 6 x 15 - sticking out of ground - Set down 10 inches.

Should be Section 11 | 12 / 14 | 13 — 3-16

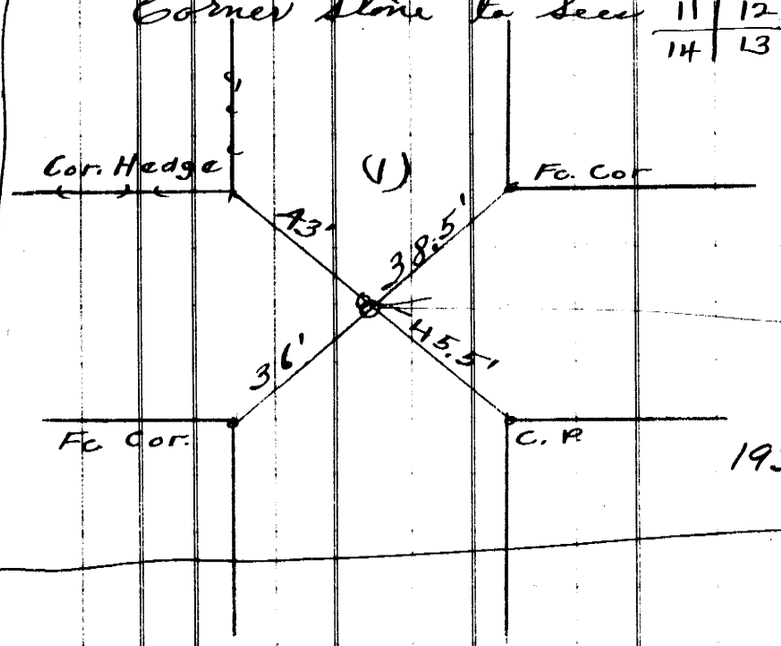

1939 - See additional ties on Page Sec 11-3-16

(2) Survey by J. C. Dougherty Dec 1939 for school dist. #3
Found this 1/4 stone 7 x 7 set in fence line as witnessed by a large Burr oak 30" dia. bears So 20° E. distant 14 links. This tree has a large scar on side next to stone. Found this stone to be on line between Sec. corners

(3) Survey by J. C. Dougherty Dec 1929 for School dist #3
Found stone after considerable excavation. Stone is 2 1/2" x 11" x 13" and sets N & S. Referenced as follows:—
~~Corners~~ of residence foundation bears N 48° west, 61 ft.
Corner of Pickett fence bears N 48°-20' W, 18.5 ft.
Dagpipe set S 45° W. 46.7 ft Dist.
Old Hedge row on east side of road 35 ft. dist.

(4) H.B. Lawson survey 1927 - Establish E 1/16 cor. Set 3/4" iron pipe and marked stick. from which a boxelder 12" dia. bears N 32 1/2° E, 141 lks dist.

(5) H.B. Lawson survey, 1927 - Restore 1/4 Sec cor. Set a 3/4 inch iron pipe and marked stick.

(6) H.B. Lawson survey, 1927 - Original corner from which an Elm, original witness tree 48" dia bears S 22° W, 19 lks dist. Set 1" iron pipe from which an apple tree 10" dia bears N 23 3/4° E, 102 lks dist. (- 1939 - B.C. Hale additional ties - C.P. Bro E S E 22.8' - 30" Elm Bro S E 55.8' - S W Cor S W W'g Corner Hdwd Bro N W 36.9' - 1 1/4" x 30" DP Bro N E 66.1 - 3' E. of C.P. and 5' S E of apple tree. — 1 1/4" x 30" DP Bro S E Bet. 2 elms 55.3' — 14" Elm Bro E S E 53.2'

(3A) Add ties 12-3 W B.C. Hale. L.S Cover 10" - 0 set 2" Bush on top
1. T P N W 23.2' 2. 5" Hg Tree N E 45.9'
3. Fc run E. is on line 4. 6" Boy elder S E 40.2'
5. 6" B T P S S W 54.9'

STATE LEVY.	
General Fund	Mills
School "	"
Univ'sity "	"
	"
Total	Mills

3-3-16

Tax List for the Year 19....

IN WHOSE NAME ASSESSED	REAL PROPERTY, LANDS, AND TOWN LOTS					PERSONAL PROPERTY	CONSOLIDATED TAXES				No. of Road Dist.	Labor Tax		DISTRICT SCHOOL TAXES			
	Description	Sec. or Lot	Tn. or Blk.	Rng.	Acres	Value	Value	State		County				No. of Dist.	District Tax		Bond Tax	
						$	$	$	c	$	c		$		$	c	$	c
(1) (1A) (1B)																		
(2) (2A)																		

See (1) Sec 2

3

See (3) Sec 2

COUNTY LEVY.	
General Fund	Mills
Sinking "	"
Road "	"
Bridge "	"
Reg. B'd "	"
"	"
"	"
"	"
Total	Mills

_____ County, Nebraska.

PRECINCT TAX	Poll Tax	CITY OR VILLAGE TAX		TOTAL TAX	DELINQUENT TAXES FOR	Advertising Fees	COUNTY TREASURER'S ENTRY OF PAYMENT OF TAXES: No. of Receipt	DATE	BY WHOM PAID	P. O. ADDRESS	Here Write the Word "Paid"
$ c	$	$ c	$ c	$ c	$ c	$ c					

(1) 1934 – Cor on Co. line - L.S sticking out of ground

1. Hg C.P. Bro NW 30.0' 2. 16" Hg stump Bro SW 32.0'
3. 24" Hg Stump Bro SW 32.2' 4. Distances Between witnesses in 1 and 3 = 42.0'

See (1A)

(2) June 1939 – Found L.S. sticking out of ground. - 7x7 x 10" Hard Blue L.S. Pieces broken off side were placed underneath. I set stone down to cover 6"

1. ~~T.P.~~ moved Bro NE 17.9' 2. C.P. Bro NE moved 15.8' 3. ~~Fc Rem No. Bro E. 15'~~
4. Oak 8" Chained C.P. Bro SSE 29.8' 5. Fc Rem So Bro E. 9'
6. Fc Rem E Bro So 25.5' 7. Fc Rem West Bro So. 28'
8. C.P. Bro SW. 39.2' 9. Fc Rem So Bro W. 29'
10. Fc Rem No Bro W. 33.5' 11. 6" Split oak post Bro NW 36.6'
12. Fc Rem W. Bro No. 15.5' 13 Fc Rem E. Bro No 12.5'
14. Bottom of 10" Wild cherry tree Bro NNE 27.7' (Moved out)

(1A) (7-1939) Add ties 5-1940. 1. 2" Pipe Bro SW 44.2' 2. 2" Pipe Bro NW 41.4 3. 4" Hg C.P. Bro NE 29.6'

Stone gone - pieces all around. Set ½" x 3' G.P. from witness' all standing. Pitted pc of L.S. 1" below surface, beside pipe. after setting - Mr Howard who lives at this corner for 25 years claimed this was not the corner but that our Patrolman had set down an island of grass in intersection about 8 or 9 years before. We found another stone 10.3' South and a little east of other corner. L.S about 9 x 4 x 6 – Does not agree with size of original stone. Top line has curve to south. Either stone could be used as far as east and west line is concerned. South stone fits road best. Witness this stone as follows:-

1. 1½" x 30" GP Bro W NW 43.9' (about 8' west of C.P.) 3. T.P. Bro NE 48.1'
2. 4" ash Bro NW 60.3' 5. ¾" x 30" GP Bro SE 39.0'
4. C.P. Bro E SE 39.1' 7. ¾" x 30" GP (about 5' W. Hg Stump) Bro W SW 31.3'
6. CP Bro S SE 43.0' 9. 5" Hg C P Bro NW 39.5'.
8. 24" Hg Stump Bro SW 26'

(2A) – BC Dale Aug 1953 - Most old ties gone - New ties

1. R E T P NE 30.9' 2. B.P.P. SW 5' 3.9'
3. P. Pline W. Bro Sq. 40.4'

(1B) 9-24-57
Found all old ties gone except pipe W.N.W. and Cor. post N.W. - Also both corners gone
Found rusty shank of ½" pipe for north corner of 2. - set 2 - ¾" x 20" pipes for north corner and south corner - Use north corner from which;

1. 1¼" pipe 2 FT. West of cor. W.N.W. 37.4' 5. P. Pole line E. Brs. No. 30.0'
2. 6" Cor. P. (16d nail) W.N.W. 30.0' 6. R.C.T.P. S.S.E. 65.0
3. P. Pole W N.W. 36.5 7. B.T.P. E.S.E 56.5
4. P. Pole line North Brs. W. 26.0' 8. 1½" x 3' pipe S.S.W. 58.3
9. So. corner Brs. So. 10.3'

STATE LEVY.	
General Fund	Mills
School "	"
Univ'sity "	"
	"
Total	Mills

4-3-16

Tax List for the Year 19....

IN WHOSE NAME ASSESSED	REAL PROPERTY, LANDS, AND TOWN LOTS						PERSONAL PROPERTY	CONSOLIDATED TAXES				No. of Road Dist.	Labor Tax	DISTRICT SCHOOL TAXES		
	Description	Sec. or Lot	Tn. or Blk.	Rng.	Acres	Value	Value	State		County				No. of Dist.	District Tax	Bond Tax
						$	$	$	c	$	c		$		$ c	$ c



COUNTY LEVY.
General Fund.....Mills
Sinking " ..... "
Road " ..... "
Bridge " ..... "
Reg. B'd " ..... "
..... " ..... "
..... " ..... "
..... " ..... "
Total.....Mills

_____ County, Nebraska.

Precinct Tax	Poll Tax	City or Village Tax		Total Tax	Delinquent Taxes For	Advertising Fees	No. of Receipt	Date	By Whom Paid	P. O. Address	Here Write the Word "Paid"
$ c	$	$ c	$ c	$ c	$ c	$ c					

(1A) - May 1940 - B.C.Dale. Excavated big-deep, hole where old timers claimed Relfe Post was. Chained east and west, lined in and also chained from South. Finally found Relfe 1/16 cor south and lined in and found corner. This makes the mile west = 5255.4' and the mile east of this corner 5321.6'. Found L.S covered 6 ft. with Hg Post on top. Set 1½" x 3' Pipe for corner.

1. 6" Hg C.P. Bro SW 34.6'
2. 2" Pipe Bro S.W in E & W. Fc. 40.4'
3. 2" Pipe Bro S.E. 47.0'
4. Line of No edge No Br. truss Bro. So. 0.9'
5. NW Cor Br. of No. lower Chord Bro E. 50.4'
6. SW Cor Bro So lower chord Bro E. & E 53.8'
7. P.P. Stake Hole Bro NW 45.3'

(2) - May 1940 - Found Relfe 1/16 cor. L.S. marked x - Covered 8" - Set Buck on top.

1. Fc run W Brass No. 1.0'
2. 2" Pipe Bro W. 33.0'
3. 5" Hg C.P. Bro W. 21.7'
4. Chained 4" Hg Post Bro NW 27.4'
5. 3" Hg Post Bro SW 24.4'

(3) - May 1940 - Re-establish 1/4 Cor - Set 2 Pcs Buck, Pin and Buck. - Covered 6"

1. Hg row run E. on line.
2. Fc run W. on line
3. 6" Hg C P of Fc run So Bro E. 18.8'
4. 6" Hg C P of Fc run No Bro E. 23.1'
5. 1½" Pipe Bro E. 33.0'
6. 6" Hg C.P. Bro W. 24.8'
7. 2" Pipe Bro. W. 33.0'

(4) May 1940 - Found Relfe 1/16 cor. - L.S. covered 5" with Brick underneath.

1. Fc run W. Bro So. 4.0'
2. 2" Pipe Bro W. 33.0'
3. 6" C.P. Bro W SW 23.9'
4. 12" Oak Post Bro SW 32.5'
5. 5" Hg Post Bro E N E 17.7'
6. 6" Hg C.P. Bro S S E 41.1'
7. Fc run E. Bro So. 36.4'

5-3-16

STATE LEVY.
General Fund.....Mills
School " ..... "
Univ'sity " ..... "
.... "
Total.....Mills

Tax List for the Year 19.....

IN WHOSE NAME ASSESSED	REAL PROPERTY, LANDS, AND TOWN LOTS					PERSONAL PROPERTY	CONSOLIDATED TAXES		No. of Road Dist.	Labor Tax	DISTRICT SCHOOL TAXES		
	Description	Sec. or Lot	Tn. or Blk.	Rng.	Acres	Value	Value	State	County		No. of Dist.	District Tax	Bond Tax
						$	$	$ c	$ c			$ c	$ c

See (14) Sec 6
4 4 Sec 5

(2) Dolfo Postponed
Covered up
See (1A) Sec 4

See (14) Sec 4

See (3) Sec 4

See (2) Sec 4

(3)
(3A)
(3-B)

(1) (1A)
(1B)
(1C)

COUNTY LEVY.
General Fund.....Mills
Sinking " ..... "
Road " ..... "
Bridge " ..... "
Reg. B'd " ..... "
..... " ..... "
..... " ..... "
..... " ..... "
Total.....Mills

_____ County, Nebraska.

Precinct Tax	Poll Tax	City or Village Tax		Total Tax	Delinquent Taxes For						County Treasurer's Entry of Payment of Taxes				
										Advertising Fees	No. of Receipt	Date	By Whom Paid	P. O. Address	Here Write the Word "Paid"
$ c	$ c	$ c	$ c	$ c	$ c	$ c	$ c	$ c	$ c	$ c					

(1) J. F. Reff survey Dec 27-1913- Book 6" Page 395.
A Limestone with brick on top - cor. of fence stands N 39° E, 29 ft; also fence cor. stands S 42° E, 35 ft.

(2) Same Survey as (1) — Stone 4 ft under ground with hedge post on top. South 1283.7 ft set lime stone for 1/16 cor.

(3) Same Survey as (1) — Point which is 30 ft north and 30 ft east of northeast corner of hedge "no stone". J. P. Kruij swears that the corner is at this point.

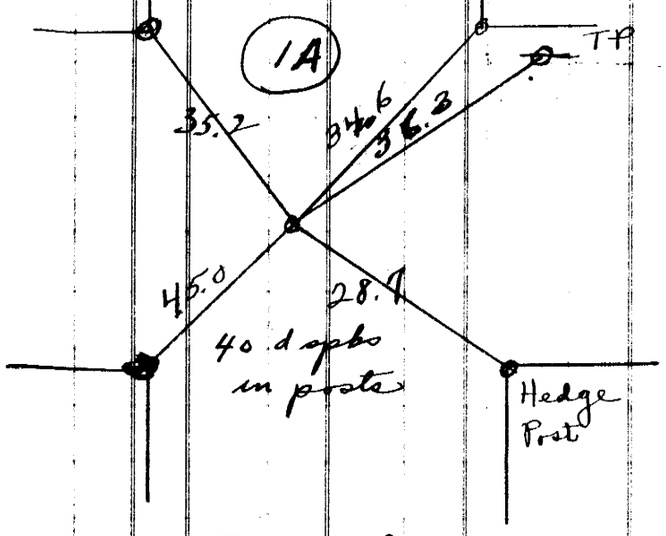

(1A) Found L. S. sticking out of ground - B B Dale 1934

(3A) Ground froze - Jan 1940 - Set Temp Cor from above ties
Same Cut to Value. 1. 6" Hg GP N E 29.5 2. TP N E 29.5'
3. 5" Hg GP S E 34.9' 4. 5" Hg GP S W 45.6'
5. TP N W 57.5' - Aug 1953- Could not find Valve
Found nog nail - Dug large hole - Add ties
1. P.P. S E 34.9 2 GP N W 34.2'

(4) - L.S 12" X 3" X 16" even with surface - Oct 14-1939 B C Dale. I drove 3/4" X 30" rebar on south side and placed 1/2 Brick.
1. T.P. Bro W N W 69.4' 2. 3" Hg G.P Bro N W 49.7'
3. 1 1/2" X 30" Pipe (6' N. of G.P.) Bro N W 52.5' 4. Hole dug for black P. Pole Bro N E 57.0'
5. Stone (3/4" X 2' Pipe No life) Bro N E 46.7' 6. T.P. Bro S. E. 43.5'
7. 1 1/2" X 2' Pipe (6' E of G.P.) Bro S E 32.5' 8. 7" Hg G.P. Bro S E 27.1'
9. Hg row run So. Bro E. 22.5' 10. 4" Hg. G.P. Bro S W 31.2'
11. Stone well back in field - 1" pipe beside Bro S W 47.1' - 12. P.P. line 1" X 2" Stake Bro No 9.3'

(10) May 1940. I Set stone down, Placed pcs of Brick. Insulator. Shaft and Bushing
1. 8" G.P. Bro N. E. 32.4' 2. 1 1/2" Pipe Bro N E ~~39.4'~~ 49.9
3. T. P. Bro N E 34.5' 4. 1 1/2" Pipe Bro S E 40.5'
5. 8" Hg G.P. Bro S E 36.5' 6. Top of 18" G.M.P. Bro S S E 32.8'
7. Top of 18" G.M.P. Bro S W 44.3' 8. Tall 7" Hg G.P. Bro S.W. 47.3'
9. 5" Hg G.P. Bro W N W 33.4'

(10) 1956 - Set 1/2" X 10" rebar + 1" X 10" rebar on top
1. P.P. S E 45.1 2. Short Steel Post N W 42.2'
3. P.P. line No. Bro E 32.5 4. P.P. line E. Bro S. 31.0'

(3-B) B.C. Dale 1960
1. 6" Cor. post N.E. 29.5 4. 5" Cor. post S.W. 45.6
2. T.P. N.E. 29.5 5. T.P. N.W. 57.5
3. 5" Cor. P. S.E. 34.9 6. P. Pole S.E. 34.9
7. Cor. P. N.W. 34.2

STATE LEVY.	
General Fund	Mills
School "	"
Univ'sity "	"
	"
Total	Mills

6-3-16

Tax List for the Year 19....

IN WHOSE NAME ASSESSED	REAL PROPERTY, LANDS, AND TOWN LOTS					PERSONAL PROPERTY	CONSOLIDATED TAXES		No. of Road Dist.	Labor Tax		DISTRICT SCHOOL TAXES		
	Description	Sec. or Lot	Tn. or Blk.	Rng.	Acres	Value	Value	State	County			No. of Dist.	District Tax	Bond Tax
						$	$	$ c	$ c		$		$ c	c
See (1) Sec 1-3-15							5				(4) (4A)		See 4 Sec 5	
(3)														
(2)														
(1) (1A)											See (3) Sec 5			

Y LEVY.
.....Mills
.....
.....
.....
.....
.....
.....
Total.....Mills

.....County, Nebraska.

CT	Poll Tax	City or Village Tax		TOTAL TAX		DELINQUENT TAXES FOR								COUNTY TREASURER'S ENTRY OF PAYMENT OF TAXES				
													Advertising Fees	No. of Receipt	Date	By Whom Paid	P. O. Address	Here Write the Word "Paid"
c	$	$	c	$	c	$	c	$	c	$	c	$	c					

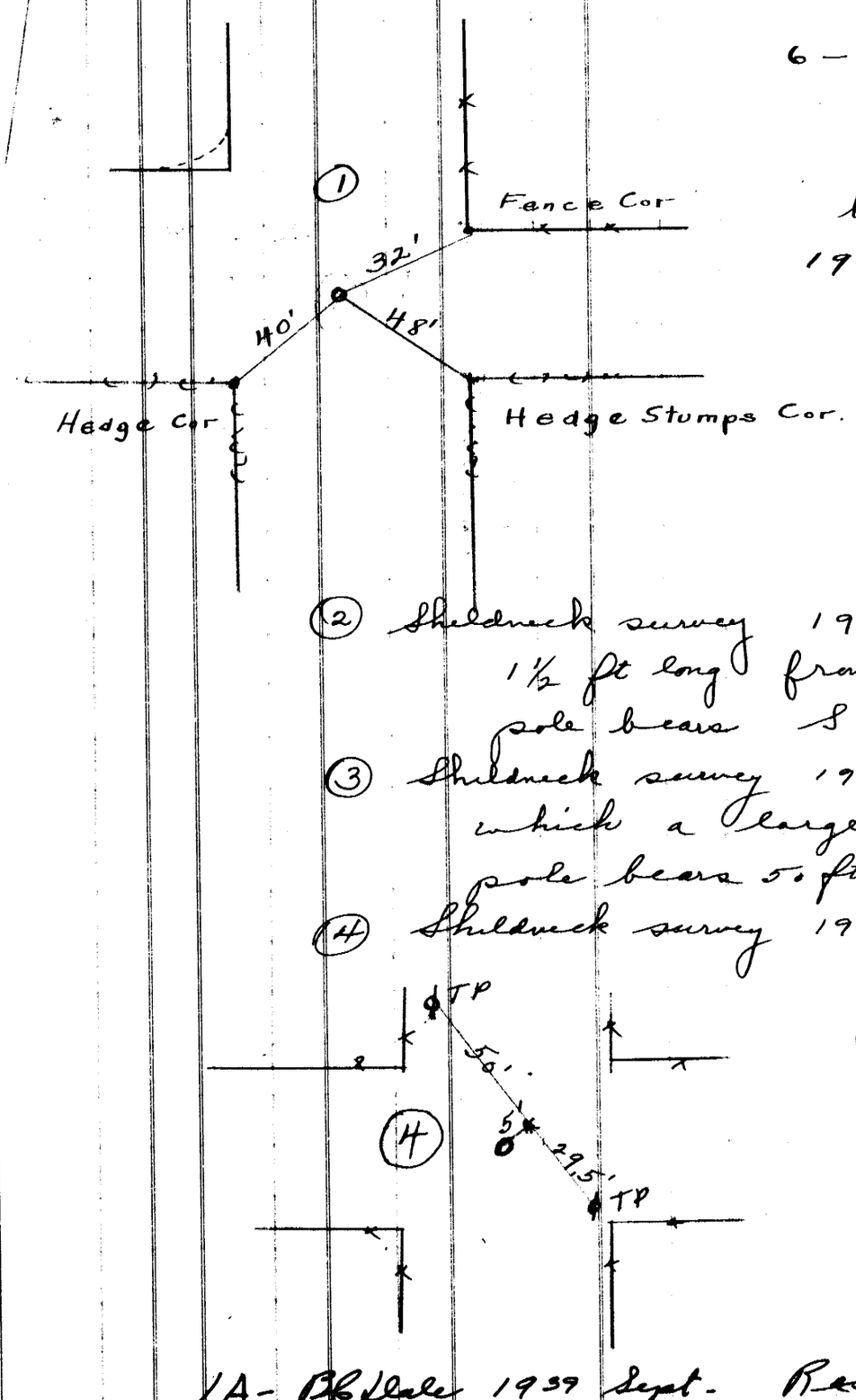

6-22-1927 B.C.Dale, J. H. Lewis
Found 5"x10"x9" Limestone sticking out of ground. Set same down 10 inches below surface.

1930 - This corner could not be found. Tile crossed in one point but considerable excavation failed to locate any stone. Evidently it had been removed by some one - See (11A)

(2) Shidneck survey 1920 - Book 1 - Page 58 - Put in 1/2" iron rod - 1½ ft long from which a Walnut bears N.E. 28.3'; a telephone pole bears S.W. 42.6 ft

(3) Shidneck survey 1920 - Book 1 - Page 58 - Set 1" pipe from which a large pine bears 57 ft west and a little south, a Phone pole bears 50 ft N. W.

(4) Shidneck survey 1920 - Book 1 - Page 58. A stone tied as follows:

(4A) - From Records of Stephenson, Co. Surveyor Nemaha County. Nov. 1938
1. Limestone sets N 45° E - 46.7'
2. Limestone " S 45° W - 47.1'
(Note - His notes show stone missing - Our gradermen struck stone here in Oct 1938 and reset)

11A - B.C.Dale 1939 Sept. Reset corner from original (1) and State Highway road ties. Found lath and bolt set during Const. I placed large L.S. 18x8x12 to cover 6" - Iron Hub west side - Small L.S on top to cover 2"

1. 30" Elm Bro W NW 78.6'	2. 2" Pipe Bro NW 58.7'
3. 4" Elm Bro NW 59.8'	4. 3" Elm Bro W NW 62.5'
5. R&TP. Bro W NW 65.9'	6 2" Pipe Bro N E 43.1
7. R&TP Bro N E 38.8'	8. 5" Hg C.P. Bro N E 40.1'
9. 10" Hg Tree Bro S E 55.5	10. 15" Hg tree Bro S E 52.9'
11. R&TP. Bro S E 63.3'	12. 15" Hg tree Bro S S E 74.7'
13. Hg row E. Bro So. 30.5'	14. 9" Hg tree Bro E. S E 67.4'
15. 2" Pipe Bro S E (near Co Hg rows) 45.7'	

STATE LEVY.
General Fund..................Mills
School " .... "
Univ'sity " .... "
.... "
Total............Mills

7-3-16

Tax List for the Year 19........

IN WHOSE NAME ASSESSED	REAL PROPERTY, LANDS, AND TOWN LOTS						PERSONAL PROPERTY	CONSOLIDATED TAXES		No. of Road Dist.	Labor Tax		DISTRICT SCHOOL TAX		
	Description	Sec. or Lot	Tn. or Blk.	Rng.	Acres	Value	Value	State	County				No. of Dist.	District Tax	B
						$	$	$ c	$ c		$			$ c	$

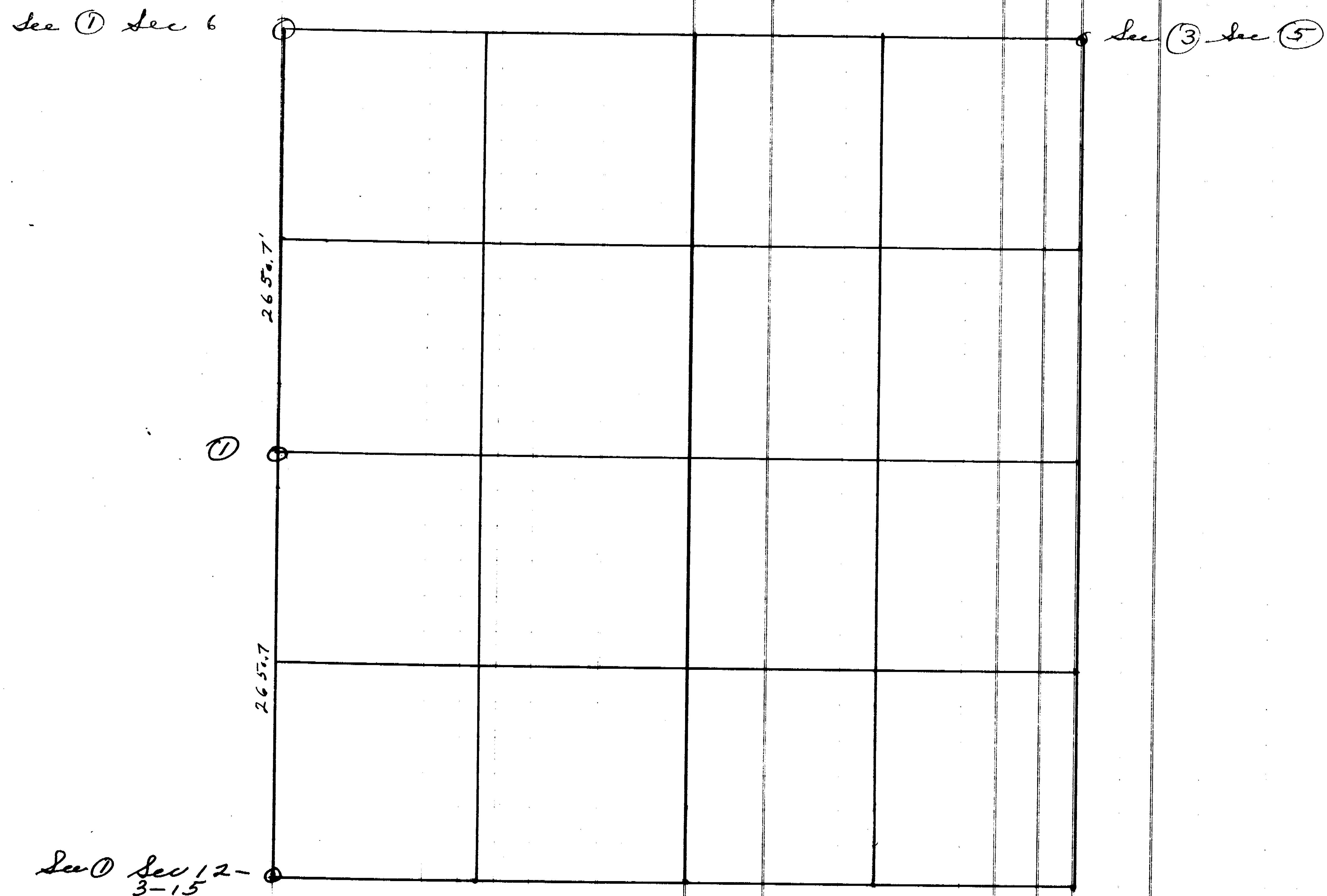

COUNTY LEVY.	
General Fund	Mills
Sinking "	"
Road "	"
Bridge "	"
Reg. B'd "	"
..... "	"
..... "	"
..... "	"
Total	Mills

_____ County, Nebraska.

PRECINCT TAX		POLL TAX	CITY OR VILLAGE TAX				TOTAL TAX		DELINQUENT TAXES FOR								COUNTY TREASURER'S ENTRY OF PAYMENT OF TAXES				
																Advertising Fees	No. of Receipt	DATE	BY WHOM PAID	P. O. ADDRESS	Here Write the Word "Paid"
$	c	$	$	c	$	c	$	c	$	c	$	c	$	c	$	c					

O- Bdale Sept 1959 - Set 1/4 Cor. 2650.7' So of Sec. Cor.
Drove 1" Shaft 15" long - Stake on north side
1. 6"Hg C.P. Brs E. 34.8' 2. Fc nun E. Brs North 1.5'
3. 6" Hg C.P. Brs W. 56.5' 4. North gate Post - 8"Hg - Brs NE 25.4'
5. 2"x3' Pipe Brs W 55.9' 6. Top & 18" CMP Dwy Culv. South End Brs W 42.4'
7. Top & 18" CMP Dwy Culv - No End Brs NW. 48.5' - 8. Top & 18" CMP Dwy No. End Brs NE 29.3'
9. Top & 18" CMP Dwy Culv - So. end Brs E. 21.0' - 10. 2"x3' Pipe Brs E. 23.6'

STATE LEVY.

General Fund.....Mills
School " ..... "
Univ'sity " ..... "
.... "
Total.....Mills

8-3-16

Tax List for the Year 19.....

IN WHOSE NAME ASSESSED	REAL PROPERTY, LANDS, AND TOWN LOTS					PERSONAL PROPERTY	CONSOLIDATED TAXES		No. of Road Dist.	Labor Tax		DISTRICT SCHOOL TAXES		
	Description	Sec. or Lot	Tn. or Blk.	Rng.	Acres	Value	Value	State	County			No. of Dist.	District Tax	Bond Tax
						$	$	$ c	$ c		$		$ c	$ c
See (3) Sec 5											See (1) Sec. 5			

COUNTY LEVY.	
General Fund	Mills
Sinking "	"
Road "	"
Bridge "	"
Reg. B'd "	"
..... "	"
..... "	"
..... "	"
Total	Mills

..... County, Nebraska.

Precinct Tax		Poll Tax	City or Village Tax				Total Tax		Delinquent Taxes For						Advertising Fees		County Treasurer's Entry of Payment of Taxes					
																	No. of Receipt	Date	By Whom Paid	P. O. Address	Here Write the Word "Paid"	
$	c	$	$	c	$	c	$	c	$	c	$	c	$	c	$	c						

STATE LEVY.	
General Fund	Mills
School "	"
Univ'sity "	"
	"
Total	Mills

9-3-16

Tax List for the Year 19.....

IN WHOSE NAME ASSESSED	REAL PROPERTY, LANDS, AND TOWN LOTS						PERSONAL PROPERTY	CONSOLIDATED TAXES		No. of Road Dist.	Labor Tax		DISTRICT SCHOOL TAXES		
	Description	Sec. or Lot	Tn. or Blk.	Rng.	Acres	Value	Value	State	County				No. of Dist.	District Tax	Bond Tax
						$	$	$ c	$ c		$			$ c	$ c
See (1) Sec 5												See (2) Sec 3			

COUNTY LEVY.	
General Fund	Mills
Sinking "	"
Road "	"
Bridge "	"
Reg. B'd "	"
..... "	"
..... "	"
..... "	"
Total	Mills

_____ County, Nebraska.

Precinct Tax		Poll Tax	City or Village Tax				TOTAL TAX		DELINQUENT TAXES FOR								COUNTY TREASURER'S ENTRY OF PAYMENT OF TAXES				
																Advertising Fees	No. of Receipt	Date	By Whom Paid	P. O. Address	Here Write the Word "Paid"
$	c	$	$	c	$	c	$	c	$	c	$	c	$	c	$	c					

10-3-16

STATE LEVY.
General Fund.....Mills
School " ..... "
Univ'sity " ..... "
.... "
Total.....Mills

Tax List for the Year 19.....

IN WHOSE NAME ASSESSED	REAL PROPERTY, LANDS, AND TOWN LOTS						PERSONAL PROPERTY	CONSOLIDATED TAXES				No. of Road Dist.	Labor Tax	DISTRICT SCHOOL TAXES			
	Description	Sec. or Lot	Tn. or Blk.	Rng.	Acres	Value	Value	State		County				No. of Dist.	District Tax		Bond Tax	
						$	$	$	c	$	c		$		$	c	$	c

See (2) Sec 3

See (B)

See (3) Sec 2

1317.0'

(1)

2642.4'

(2)

2A Sec 6N

2-B

1317.0' Center Rhoades Claimed Fc on line Orig. Cor.

(3)

3A Sec 6N

3B

COUNTY LEVY.	
General Fund	....................Mills
Sinking "	.... "
Road "	.... "
Bridge "	.... "
Reg. B'd "	.... "
.... "	.... "
.... "	.... "
.... "	.... "
Total	..........Mills

.... County, Nebraska.

Precinct Tax	Poll Tax	City or Village Tax		Total Tax	Delinquent Taxes For	Advertising Fees	No. of Receipt	Date	By Whom Paid	P. O. Address	Here Write the Word "Paid"
$ c	$	$ c	$ c	$ c	$ c $ c $ c	$ c					

(1) - 4-16-1943 - Fc line dispute - Ankrams, Laat & George H. Hanika. I chained east from NW Cor 10-3-16 on line - 1316.0' - 1/16 Fc So - (Corner claimed to have been set down. I did not look for it) 3183.5' Ankram east fence row So. Could not find corner used by Dougherty. Chained So from line near W 1/16 corner. 1317.0 ft - L Smith + on top - 2640' Fc Cor. Stone gone. Found Pcs. All witness trees gone. I set pieces and ran stakes on true line between stones. Stakes were set on No side of SW1/4 NW1/4 using agreed paint on west end of line.

(2) 5-28-49 - Set Temp 1/4 cor. on No + So. Measurement only - Drove 40 d spike
1. Near Cor Conc. Hdwl ENE 13.4' 2. Near Cor. Conc. Hdwl SE 18.1'

(3) - 5-28-49 - Set Temp Sec. Cor on No. & So. Measurement only - Drove 3/4" x 9" Bolt
1. Top & Cul - SSE 31.5' 2. Top & Cul - SW 39.8'
3. T.P. - NNW 49.6' 4. P. Pole WNW 60.4'

3A - 7-1957 Set Sec cor SW Cor 11-3-16 - 3/4" x 20" Pipe
1" x 6" Shaft on top
1. Top & 24" Shd Cul SSE 30.1 2. Top & 24 Shd Cul SW 42.6
3. B TP NNW 52.4' 4. PP WNW 63.6
Army Engrs Add 12-1960
1. TP WNW 52.67 2. Cul Post SW 38.9
3 Cul Post SE 32.2

2A - 7-1957 Set 1/4 Sec cor 10 and 11 - Drove 3/4" x 10" Rod
1. Near Cor. Conc Hdwl SE 18.7
2. " " " " NE 13.9
3. W. edge Conc E 13.55

3B - 1-1961 By Henningson Engr Co. Ties
1. Nail TP NW 52.67 2. Guard Post Nail SE 32.18
3. Nail G.R. Post SW 38.90

(2B) B.C. Dale set cor. by driving 3/4" x 10" Rod from which;
1. Near Cor. Conc. Hdwl S.E 18.7'
2. " " " " N.E 13.9'
3. West edge of east pipe - E 13.55

11-3-16

STATE LEVY.	
General Fund	Mills
School "	"
Univ'sity "	"
....	"
Total	Mills

Tax List for the Year 19........

In Whose Name Assessed	Real Property, Lands, and Town Lots						Personal Property	Consolidated Taxes		No. of Road Dist.	Labor Tax		District School Taxes		
	Description	Sec. or Lot	Tn. or Blk.	Rng.	Acres	Value	Value	State	County				No. of Dist.	District Tax	Bond Tax
						$	$	$ c	$ c		$			$ c	$ c

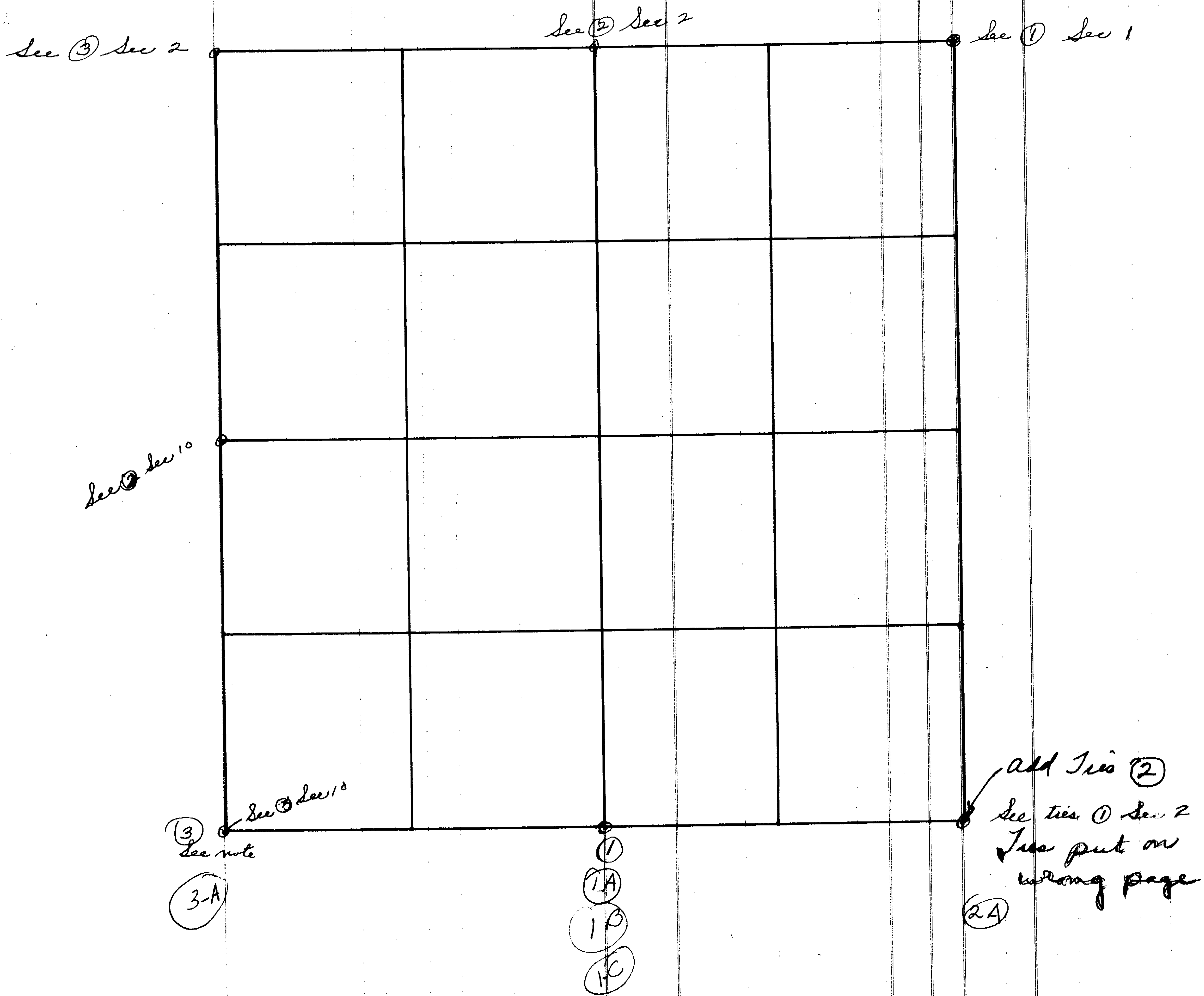

COUNTY LEVY.	
General Fund	Mills
Sinking "	"
Road "	"
Bridge "	"
Reg. B'd "	"
..... "	"
..... "	"
..... "	"
Total	Mills

_____ County, Nebraska.

PRECINCT TAX	Poll Tax	CITY OR VILLAGE TAX		TOTAL TAX		DELINQUENT TAXES FOR	Advertising Fees	COUNTY TREASURER'S ENTRY OF PAYMENT OF TAXES: No. of Receipt	DATE	BY WHOM PAID	P. O. ADDRESS	Here Write the Word "Paid"
$ c	$ c	$ c		$ c		$ c	$ c					

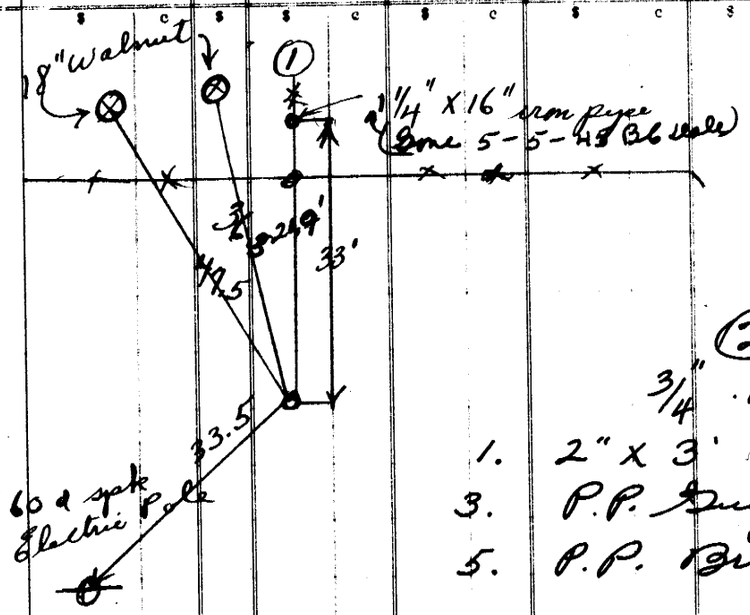

(1) BC Dale 1934 — Found Red Granite stone - buried 15 inches - Set small limestone on top (Covered 5" - May 5-1945) - Fc running No. Bro W. 3.0' Fence running So. Bro W. 4.5'

(2) 8-1939 BC Dale Additional Ties. I drove 3/4" Pipe beside stone.

1. 2" x 3' Pipe Bro NW. 41.3' 2. T.R Bro NW 34.1'
3. P.P. Guy Pole Bro NE 39.0' 4. 7" Maple Bro NE 46.9'
5. P.P. Bro S.E. 42.6' 6. 2" Pipe x 3' Bro SW. 39.0'

(1A) New ties - Top L.S. covered 5" - 5-5-45

1. 18" Walnut NNW 36.2' 2. 18" Walnut NW 47.3'
3. 6" Hg. C.P. N NW 29.9' 4. Fc run No. Bro W. 3.0'
5. Fc run So. Bro W. 4.5'

(3) - 5-5-45 - Set temp. cor W & W Meas. nly. at 2629.6' west of 1/4 Cor. I chained west from 1/4 Cor So. side 11 to 1/4 Fc north in Sec 10 - Claimed by Mr. Rhoades to be in line with original stone when stone was standing. East Dist = 2628.1 + 2634.1 - 5262.2 My Dist = 5253.3 Short 8.9' - Drove 1/2" x 2" Rod

1. P.P NNW 65.6 2. BTP NW 54.3' - 3. Stk in Bank N & 37.7'

(2A) - June 55 L.S Cover 18" - Set 1/2" Rebar on top

1. U.S. B.M NNE 57.5 2. 16" Maple NW & 46.3'
3. R.P. NW 44.5 4. P.P. SW 60.3'

(1B) - Hennessey Engr Co ties 1-12-61 - 1/2" x 2' Rod By L.S

1. 18" Walnut NW 35.9 2. 6 P NNW 22.0
3. P.P SW 39.2 6 P SSW 30.8' 4. W. end Dly Bul. SE 22.4
5. East end 18" Dly Bul S & 31.2

(3-A) B.C Dale set corner by 4 way measurement 1957 & drove 3/4" x 20" pipe with 1" x 6" shaft on top from which;

1. TCP & #4" STEEL CAL. S.S.E. 30.1' 3. B T.P. N.N.W. 52.4'
2. " " " " " S.W. 42.6' 4. P.P. WNW 63.6'

(1-C) B.C. Dale 1960 Drove 3/4" x 18" shaft W. side stone

1. B. P. Pole S.W. 39.3
2. C. Post S.S.W. 31.3

STATE LEVY.

General Fund..................Mills
School " .... "
Univ'sity " .... "
.... "
Total..........Mills

12-3-16

Tax List for the Year 19..........

IN WHOSE NAME ASSESSED	REAL PROPERTY, LANDS, AND TOWN LOTS						PERSONAL PROPERTY	CONSOLIDATED TAXES		No. of Road Dist.	Labor Tax		DISTRICT SCHOOL TAXES		
	Description	Sec. or Lot	Tn. or Blk.	Rng.	Acres	Value	Value	State	County				No. of Dist.	District Tax	Bond Tax
						$	$	$ c	$ c		$			$ c	$ c

See ① Sec 1

See ⑨ Sec. 1



See ties ① Sec 2
" " ② Sec 11

COUNTY LEVY.	
General Fund	Mills
Sinking "	"
Road "	"
Bridge "	"
Reg. B'd "	"
	"
	"
	"
Total	Mills

_____ County, Nebraska.

PRECINCT TAX		POLL TAX	CITY OR VILLAGE TAX			TOTAL TAX		DELINQUENT TAXES FOR					COUNTY TREASURER'S ENTRY OF PAYMENT OF TAXES				
												Advertising Fees	No. of Receipt	DATE	BY WHOM PAID	P. O. ADDRESS	Here Write the Word "Paid"
$	c	$	$	c	$	c	$	c	$	c	$	c	$	c			

STATE LEVY.	
General Fund	Mills
School "	"
Univ'sity "	"
	"
Total	Mills

13-3-16

Tax List for the Year 19

IN WHOSE NAME ASSESSED	REAL PROPERTY, LANDS, AND TOWN LOTS					PERSONAL PROPERTY	CONSOLIDATED TAXES		No. of Road Dist.	Labor Tax	DISTRICT SCHOOL TAXES		
	Description	Sec. or Lot	Tn. or Blk.	Rng.	Acres	Value	Value	State	County		No. of Dist.	District Tax	Bond Tax
						$	$	$ c	$ c			$ c	$ c
See ties (1) Sec 2 " " (2) Sec 11													

13

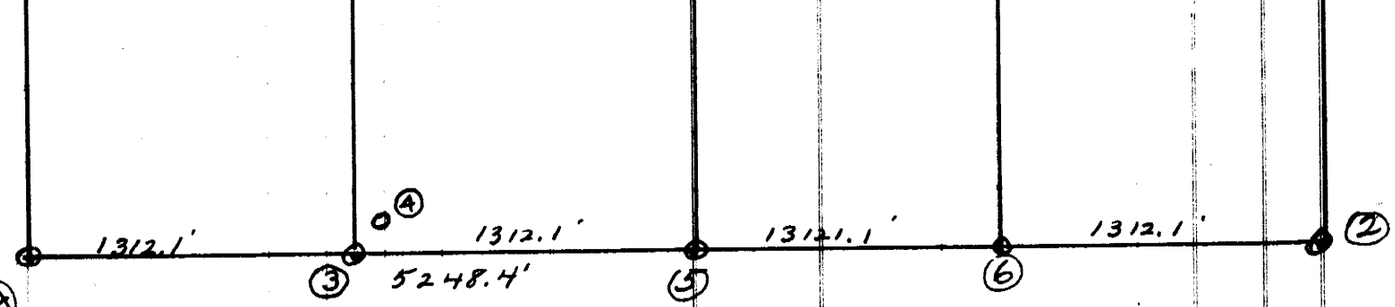

Nov 1 - 1953 - all old ties gone except side walk S.W. - New Ties

1. P. Pole N.E. 53.0' 2. B.T.P. N E 44.7' 3. 6" C.P. N E 49.0'
4. B.T.P. S E 45.1' 5. P. Pole S W 34.0'
6. Socony Vaccumn Sign Post S W 43.8' - 7. East cor. gas pump platform S.W. 46.0'

COUNTY LEVY.
General Fund.....Mills
Sinking " ..... "
Road " ..... "
Bridge " ..... "
Reg. B'd " ..... "
..... " ..... "
..... " ..... "
..... " ..... "
Total.....Mills

.....County, Nebraska.

Precinct Tax	Poll Tax	City or Village Tax	Total Tax	Delinquent Taxes For	Advertising Fees	No. of Receipt	Date	By Whom Paid	P. O. Address	Here Write the Word "Paid"
$ c	$	$ c	$ c	$ c	$ c					

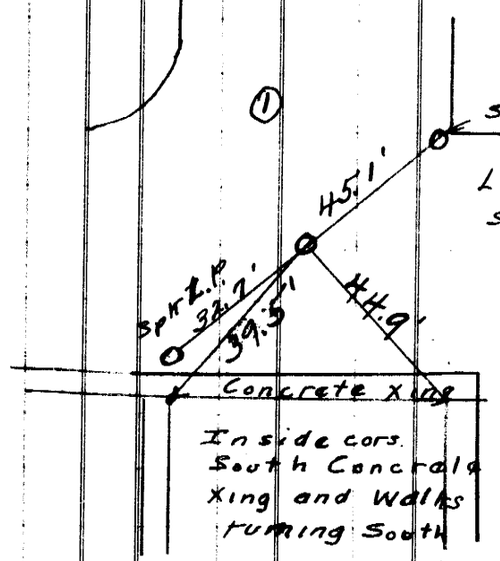

① - B&Dale, Placed witness or stone previously used. Large top limestone covered about 2½ ft.

(1A) - May 1943 - B&Dale - Placed Additional ties. L.S. covered 16" - I placed 2" x 12" Pipes on top of stone. The old tie to S & E crossing is gone.

1. P.P. Bro N & E 52.2'
2. 6" Hy C.P. Bro N E 45.8'
3. 3" Pipe sign post Bro S W 45.1
4. P.P. Bro S W. 32.7'
5. T.P. Bro S E 43.2'
6. New Cor. Cone. for Pump platform S E 54.1'
7. Short 3" Pipe Bro S W. 44.4'

(2) - May 1943 - B&Dale - I re-establish Sec. cor. by Prop. Measurements from corners 1 mi W, 1 mi S, 2 mi No and line 2 miles So. I drove a 1" x 3' Pipe with 1¼" x 16" Pipe on tops. Cor. is in ℄ of road and about 5' W of fence running No & So on east side of road. Cor. is in deep cut.

1. 2" x 3' Pipe is So on line 45.8'
2. T.P. Bears S S W 35.8'
3. 1¼" x 8' Pipe (25' W of "1) Bro S S W 52.6'
4. 1¼" x 3' Pipe on line Bro No. 34.8'
5. 1¼" x 3' Pipe Bro N N W 39.1'

(Note - Cor. by established by prop. 4 ways for 5 miles and line of improvements on account of no corners on range line are not on true line.

(3) - May 1943 - B&Dale - I establish 1/16 cor at 1312.1' - Drove 1¼" x 15" Pipe in So. edge of Road.

1. Fence No. Bro E. 16.5'
2. 1¼" Pipe Bro N N E 47.0'
3. 8" Hy C.P. Bro N N E 45.4'
4. 7" Hy E.D.P. Bro S E 26.2'
5. 7" Hy W.D.P. Bro S S E 21.3'
6. N E Cor. Base stone Sulas Mt. Bro S S W 36.7'
7. A buried stone Bro N E 19.2'

(4) May 1943 - B&Dale - Found Stone @ N E cor Cemetery on ℄ Road. @ 1327.8' east of Sec cor. and 11.6 ft No of true Sec. line. L.S. Covered 12". I set ½" x 7" Pipe on top.

1. Fence No. Bro E. 1.0'
2. Old Hy row run E. Bro No. 33.0'
3. 1¼" x 30" Pipe Bro No. 33.0'
4. 9" Hy C.P. Bro No. 31.0'
5. 7" E.D.P. Bro S 0 32.7'
6. 7" W.D.P. Bro S S W 34.1'
7. N E Cor. Base stone Sulas Mt Bro S 86 53.0
8. My 1/16 cor. stands S W 19.2'
9. My 1/16 cor is 15.4' W and 11.6' So.

(5) May 1943 - B&Dale - I establish ¼ cor at mid point on true line. Drove ½"□ x 10" Rebar. ⅝" x 18" Pipe and ½" x 5" Pipes for corner in deep cut.

1. Hy row run No. Bro E 4.0'
2. Hy row run E. Bro No. 35.5'
3. 1½" x 3' Pipe Bro No. 42.0'
4. 9" Hy C.P. Bro No 32.7'
5. 10" Hy C.P. Bro So. 30.0'
6. 1½" x 3' Pipe Bro So. 35.0'
7. 10" x 5" Hy Stub tree Bro S S W 35.5'
8. Old Hy Slp row run W. Bro So. 35.0'
9. Hy row run So Bro E 4.0'

6. May 1943 - B&Dale - I establish 1/16 cor on true line. Drove ½" x 6" Bolt with ⅜" x 15" Pipe on Top

1. Fence No. Bro E 3.5'
2. 6" Hy C.P. Bro No. 33.3'
3. Fence E. & W. Bro No. 33.5'
4. 1½" x 42" Pipe Bro No. 33.0'
5. Top ℄ 24" C.M.P. Bro N N E. 11.5'
6. Nail 4" Box elder N E 46.4'
7. 5" Hy tree S S E 46.5'
8. 10" R C T P S E 46.7'

STATE LEVY.	
General Fund	Mills
School "	"
Univ'sity "	"
	"
Total	Mills

14 - 3 - 16

Tax List for the Year 19

IN WHOSE NAME ASSESSED	REAL PROPERTY, LANDS, AND TOWN LOTS						PERSONAL PROPERTY	CONSOLIDATED TAXES				No. of Road Dist.	Labor Tax	DISTRICT SCHOOL TAXES		
	Description	Sec. or Lot	Tn. or Blk.	Rng.	Acres	Value	Value	State		County				No. of Dist.	District Tax	Bond Tax
						$	$	$	c	$	c		$		$ c	$ c

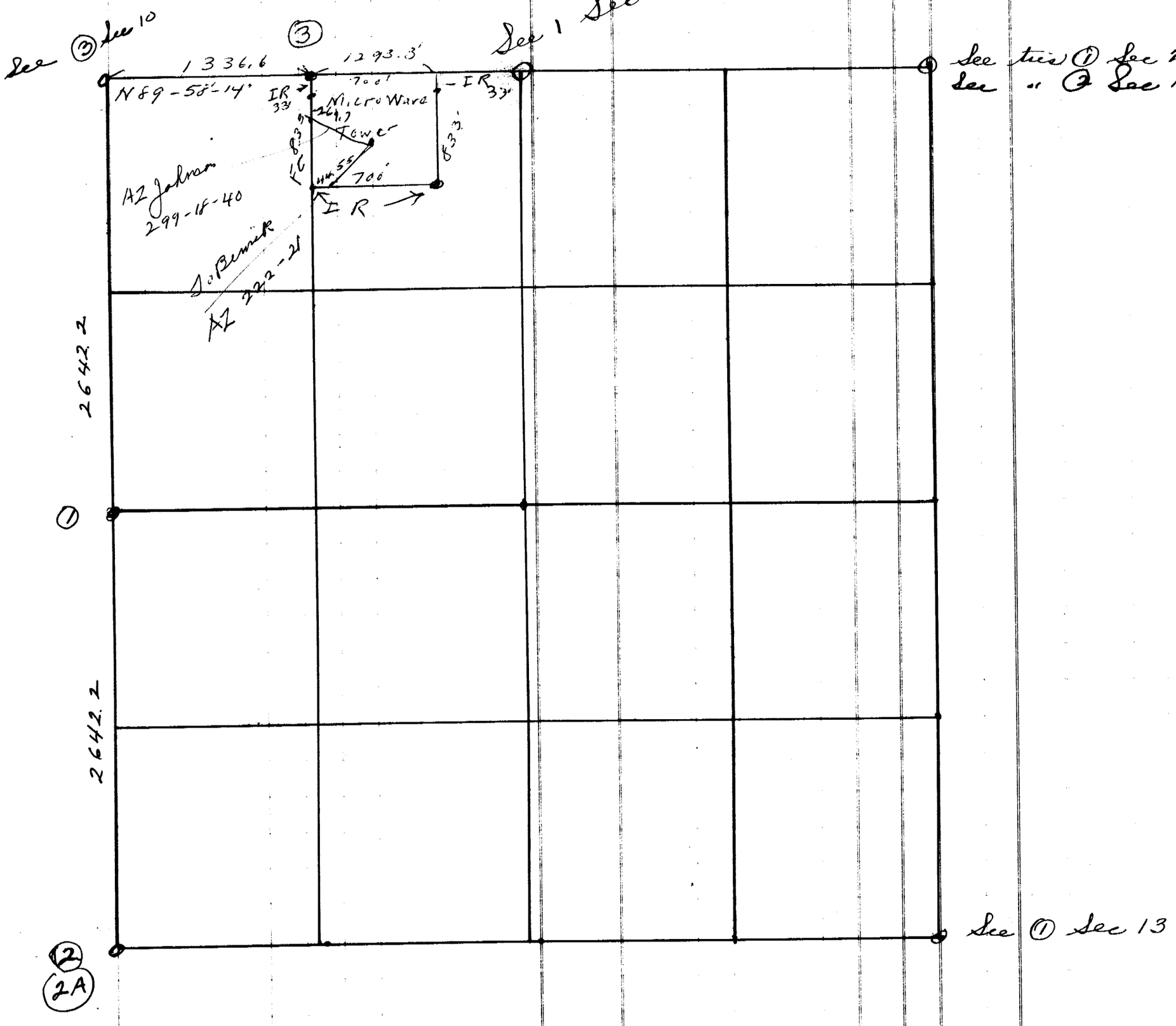

See this (1) See 2
See " (2) See 11

COUNTY LEVY.	
General Fund	Mills
Sinking "	"
Road "	"
Bridge "	"
Reg. B'd "	"
"	"
"	"
"	"
Total	Mills

_____ County, Nebraska.

PRECINCT TAX	POLL TAX	CITY OR VILLAGE TAX		TOTAL TAX	DELINQUENT TAXES FOR	Advertising Fees	No. of Receipt	DATE	BY WHOM PAID	P. O. ADDRESS	Here Write the Word "Paid"
$ c	$	$ c	$ c	$ c	$ c	$ c					
(1)		5-28-49- Set Temp 1/4 Cor by No. & So Measurement only - Drove 40d spike					2. 18" Box elder E. 14.7'				
	1. 24" Elm NE 25.0'										
	3. 5" C. P. Bro W. 32.3'										
(2)		5-28-49 - Set Temp Sec. Cor. on No. & So Measurement only - Drove 5/8" x 9" Bolt.									
	1. P. Pole SE 44.0						2. Stop Sign Post SE 35.0'				
	3 Stop Sign Post SW 35.8'						4. P.C.T.P. NW 39.2'				
	5. 8" Elm Bro NE 53.0						6. Bent. B.M. SE. 49.4'				
(2A)	- See note (1A) Sec 15.										
	Set Sec. Cor. Drove 1" x 20" Pipe										
	1. R.C.T.P. Bro N.W. 32.2'						2. 6" Elm NE 60.6'				
	3. P.P. SE. 51.0'						4. U.S.B.M. SE 55.9'				
	5. Stop sign Post SE 40.5'						6. Stop sign Post SW 27.3'				
3	- Dec 1961- Re-establish 1/16 Cor - NE 1/4 NW 1/4 - 14-3-16 By Henningson Durham & Richardson Inc										
	1/2" x 2' I Rod										
	1 C.P. So 27.5						2. 1" I Rod So. 33'				
	3 ~~C.P.~~ 24" Elm No. 23.7						4. 24" Elm NW 39.00				
	5 P.P. SW 57.5										

15-3-16

STATE LEVY.
General Fund..................Mills
School " .... "
Univ'sity " .... "
.... "
Total............Mills

Tax List for the Year 19........

IN WHOSE NAME ASSESSED	REAL PROPERTY, LANDS, AND TOWN LOTS						PERSONAL PROPERTY	CONSOLIDATED TAXES		No. of Road Dist.	Labor Tax	DISTRICT SCHOOL TAXES		
	Description	Sec. or Lot	Tn. or Blk.	Rng.	Acres	Value	Value	State	County			No. of Dist.	District Tax	Bond Tax
						$	$	$ c	$ c		$		$ c	$ c

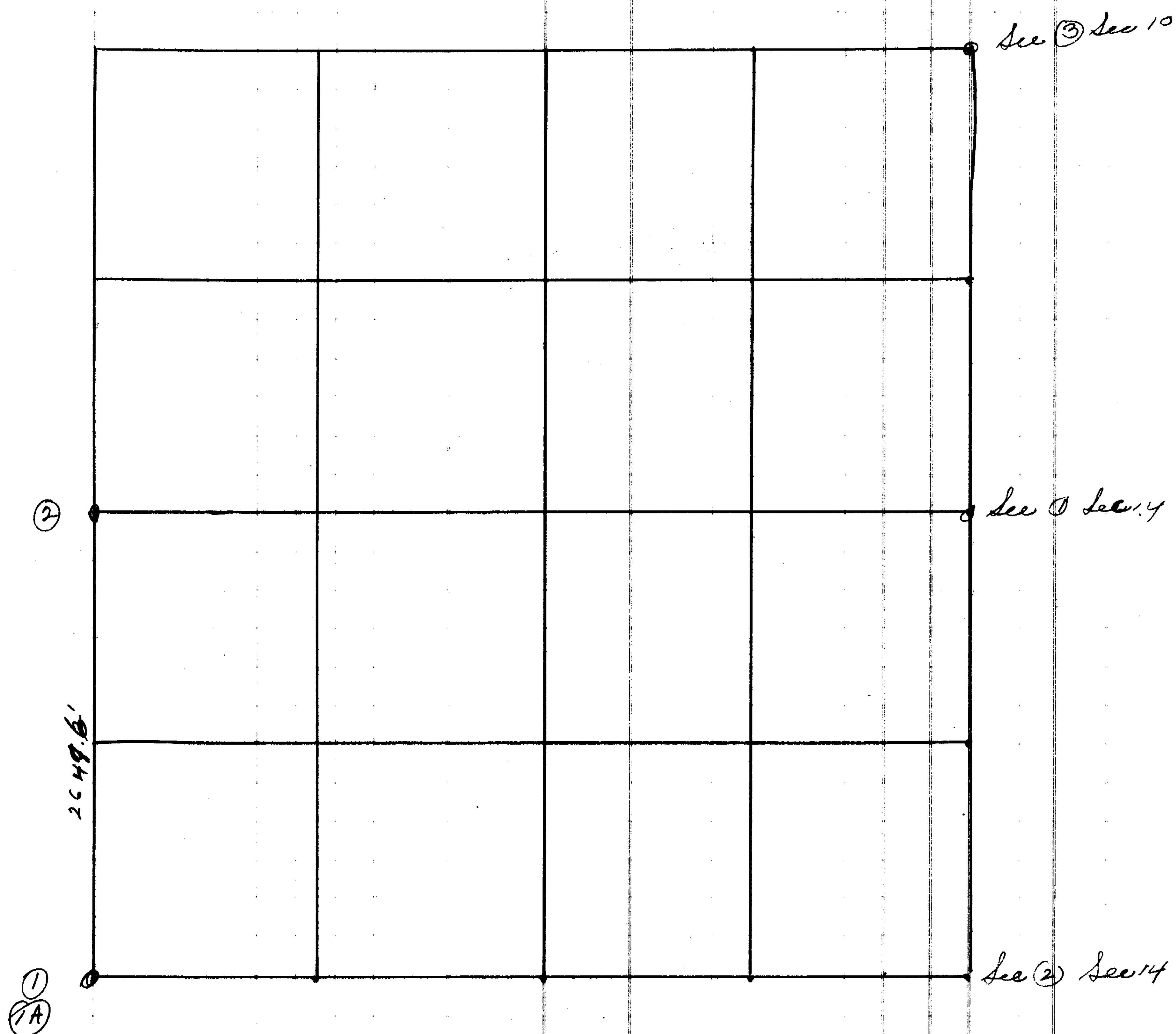

COUNTY LEVY.	
General Fund	Mills
Sinking "	"
Road "	"
Bridge "	"
Reg. B'd "	"
"	"
"	"
"	"
Total	Mills

_____ County, Nebraska.

PRECINCT TAX	Poll Tax	CITY OR VILLAGE TAX		TOTAL TAX	DELINQUENT TAXES FOR	Advertising Fees	No. of Receipt	DATE	BY WHOM PAID	P. O. ADDRESS	Here Write the Word "Paid"
$ c	$	$ c	$ c	$ c	$ c	$ c					

(1) - 4-26-50. Set Temp. Cor. on No. & So. Measurement only at Sailors School
Drove 1/2" x 5" Pipe and 16d nail
1. B.T.P. Bro S & E 57.3'
2. Top & 24" C.M.P. - N.W. 34.1'
3. Top & 24" C.M.P. N.W. & E 30.5'
Note - Found 1/4 Cor Bet 21 & 22 - Aug 22. 1952 - This Temp cor. belongs 1.3' So. of above location
(2) 4-25-50 - Found Orig Govt cor. after much digging - Orig 1/4 Mark still on. Cor is in west edge of road - Covered 18". Dug down to cover 30". - Put 2 Pcs L.S. under and broken glass jar - 3/4" x 24" Pipe on E. side stone
1. Fence run W. Bro So. 1.0'
2. C.P. Bro W. 13.5'
3. Gate Post - Cemetery - W. 15.4'
4. So. Cem. C.P. - S.W. 20.4'
5. 6" Mul B. - N.W. 24.2'
6. No. C. Post - E & E 35.0'
7. Mulberry 6 Lumps due E. 34.4'
8. Fence run East - Bro No. 4.0'
9. 7" Hack B. - E & N.E. 35.3'
10. 6" C.P. - E & N.E. 35.7'
11. T.P. - E & N.E. 37.0'

1A - 11-23-53 - Chained West from Sec Cor on Barada - 3 miles and made dist 15797.8'
Govt dist = 15,797.1' Over Run 0.7' - Set N & Cor 22 @ 5300.0' Set N & Cor Sec 21 @ 10,553.8'
Drove 3/4" x 16" Pipe with 1/2" x 24" shaft on top - 3" gear on top shaft
1. Top & 6 M.P. N.N.W. 33.9'
2. Top & 6 M.P. N.N.E. 34.2'
3. Top S & E 59.3
4. P. Pole S.W. 43.0'
5. P. Pole So Bro W. 21.0'
6. Hy run No. Bro E 33.0'

STATE LEVY.	
General Fund..................	Mills
School "	"
Univ'sity "	"
....	"
Total............	Mills

16-3-16

Tax List for the Year 19........

IN WHOSE NAME ASSESSED	REAL PROPERTY, LANDS, AND TOWN LOTS						PERSONAL PROPERTY	CONSOLIDATED TAXES		No. of Road Dist.	Labor Tax		DISTRICT SCHOOL TAXES		
	Description	Sec. or Lot	Tn. or Blk.	Rng.	Acres	Value	Value	State	County				No. of Dist.	District Tax	Bond Tax
						$	$	$ c	$ c		$			$ c	$ c

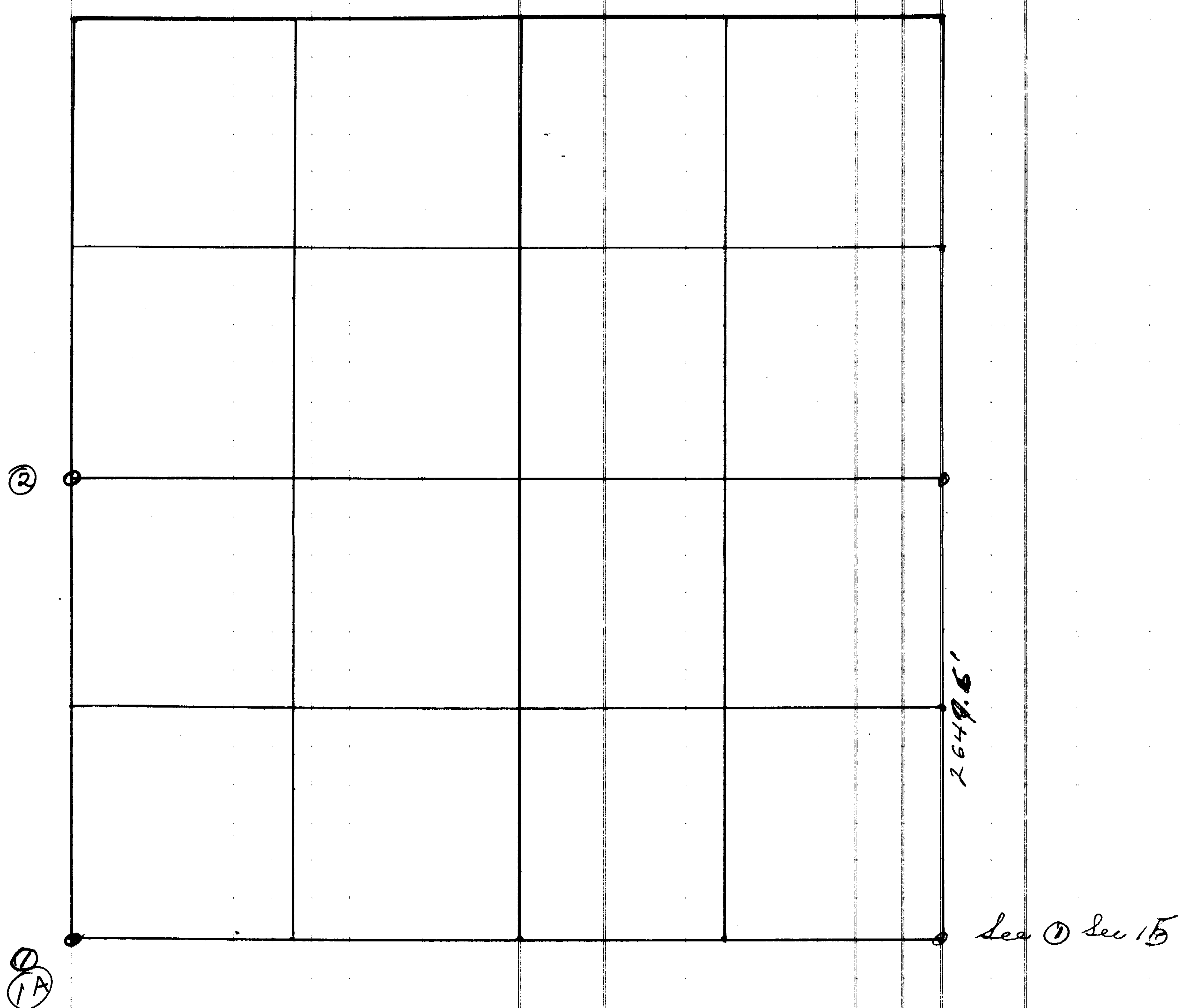

COUNTY LEVY.	
General Fund	Mills
Sinking "	"
Road "	"
Bridge "	"
Reg. B'd "	"
"	"
"	"
"	"
Total	Mills

_____ County, Nebraska.

Precinct Tax	Poll Tax	City or Village Tax		TOTAL TAX	DELINQUENT TAXES FOR	Advertising Fees	COUNTY TREASURER'S ENTRY OF PAYMENT OF TAXES				
							No. of Receipt	Date	By Whom Paid	P. O. Address	Here Write the Word "Paid"

(1) 1937 - L.S. Covered 12"
1. 2" D.P. W of C.P. Bro N E 38.8' 2. C.P. Bro N E 34.2
3. 2" D.P E of C.P. Bro N E 42.3' 4. T.P. Bro N E 40.3'
5. D.P. East of Cor Bro S E 38.4' 6. 14" Walnut Bro S E 29.3'
7. C.P. Bro S E. 28.7' 8. C.P. Bro S W 37.4"
9. D.P. Bro S W. 42' - (West of C.P.
Oct 26 - 1939 - BB Dale - #6 tee gone, #7 tee moved.
1. Nail 24" Mulberry stump Bro NW 30.4' 2. Nail C.P. Bro S E (8"Hg) 36.6'

(1A) - July 1953 BB Dale - most of old tees gone - Add tees
1. B.P. Pole S E 45.7' 2. B.P.P. Guy Pole W S W 58.0'
3 1½" Pipe N E - S of C.P. 42.3' 4. T.P. - S W E. 45.0'

(2) - aug 1953 - BB. Dale - Found 1/4 Cor in E of Rd - L S 8"x8"x3" No Marks
I put Pe car spring under. L.S latter covered by 1953 Rd W work.
Also found another stone same age - about 6' S.W. of 1st stone. I left in place
1. Hg bore E & W. on line 2. 6" C.P E 28'
3 Hg stump Row N.O. Bro E 35.4 4. Hg stump Row No - Bro W. 35.0'
5 Fe Post Bro W 35.0'

17-3-16

Tax List for the Year 19........

STATE LEVY.	
General Fund..................	Mills
School "	"
Univ'sity "	"
....	"
Total............	Mills

IN WHOSE NAME ASSESSED	REAL PROPERTY, LANDS, AND TOWN LOTS						PERSONAL PROPERTY	CONSOLIDATED TAXES		No. of Road Dist.	Labor Tax		DISTRICT SCHOOL TAXES		
	Description	Sec. or Lot	Tn. or Blk.	Rng.	Acres	Value	Value	State	County				No. of Dist.	District Tax	Bond Tax
						$	$	$ c	$ c		$			$ c	$ c



Sec ① Sec 16

COUNTY LEVY.	
General Fund	Mills
Sinking "	"
Road "	"
Bridge "	"
Reg. B'd "	"
..... "	"
..... "	"
..... "	"
Total	Mills

.....County, Nebraska.

	Precinct Tax	Poll Tax	City or Village Tax		Total Tax	Delinquent Taxes For				County Treasurer's Entry of Payment of Taxes				
									Advertising Fees	No. of Receipt	Date	By Whom Paid	P. O. Address	Here Write the Word "Paid"
	$ c	$	$ c	$ c	$ c	$ c	$ c	$ c	$ c					

STATE LEVY.	
General Fund	Mills
School "	"
Univ'sity "	"
	"
Total	Mills

18-3-16

Tax List for the Year 19.....

IN WHOSE NAME ASSESSED	REAL PROPERTY, LANDS, AND TOWN LOTS					PERSONAL PROPERTY	CONSOLIDATED TAXES				No. of Road Dist.	Labor Tax	DISTRICT SCHOOL TAXES			
	Description	Sec. or Lot	Tn. or Blk.	Rng.	Acres	Value	Value	State		County			No. of Dist.	District Tax		Bond Tax	
						$	$	$	c	$	c		$	$	c	$	c
See ① Sec 12-3-15																	
See ② Sec 13-3-15																	
See ⑪ Sec. 13-3-15																	

COUNTY LEVY.	
General Fund	Mills
Sinking "	"
Road "	"
Bridge "	"
Reg. B'd "	"
..... "	"
..... "	"
..... "	"
Total	Mills

_____ County, Nebraska.

Precinct Tax		Poll Tax	City or Village Tax				Total Tax		Delinquent Taxes For						County Treasurer's Entry of Payment of Taxes				
													Advertising Fees		No. of Receipt	Date	By Whom Paid	P. O. Address	Here Write the Word "Paid"
$	c	$	$	c	$	c	$	c	$	c	$	c	$	c					

STATE LEVY.	
General Fund	Mills
School "	"
Univ'sity "	"
	"
Total	Mills

19-3-16

Tax List for the Year 19

IN WHOSE NAME ASSESSED	REAL PROPERTY, LANDS, AND TOWN LOTS						PERSONAL PROPERTY	CONSOLIDATED TAXES				No. of Road Dist.	Labor Tax	DISTRICT SCHOOL TAXES			
	Description	Sec. or Lot	Tn. or Blk.	Rng.	Acres	Value	Value	State		County				No. of Dist.	District Tax	Bond Tax	
						$	$	$	c	$	c		$		$	c	$	c
See ① Sec 13-3-15																	
②																	

① 1A 1B 1C 1-D

COUNTY LEVY.

General Fund	Mills
Sinking "	"
Road "	"
Bridge "	"
Reg. B'd "	"
" "	"
" "	"
" "	"
Total	Mills

_____ County, Nebraska.

PRECINCT TAX	Poll Tax	CITY OR VILLAGE TAX		TOTAL TAX	DELINQUENT TAXES FOR	Advertising Fees	COUNTY TREASURER'S ENTRY OF PAYMENT OF TAXES: No. of Receipt	DATE	BY WHOM PAID	P. O. ADDRESS	Here Write the Word "Paid"
$ c	$	$ c	$ c	$ c	$ c	$ c					

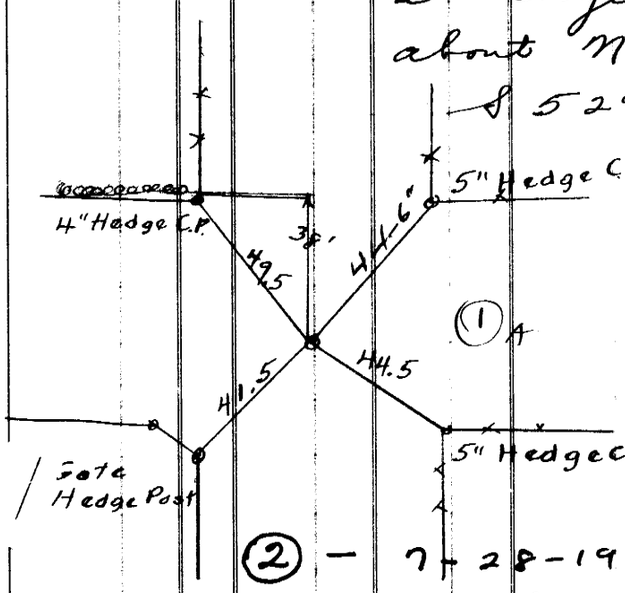

(1) Notes J. F. Relf Apr 18, 1917— Reset cor. to Sec. 19-20-29-30. Limestone marked X. Large stone, set it down with brick under, from which a hedge post bears about 41° W, 49'-8". A hedge post bears about N 38°-30' E, 44'-6". An old phone pole stands about S 52°-30' E, 33'-8" dist.

(1)A - B. C. Dale - July 1933 found stone sticking out of ground 6 inches. Set down even with surface - Brick in 2 pieces underneath. Large nigger head stone - Stone covered 30" By 1936 Rd. Const. I drove 30"x 2" O.P. on east side of stone

(2) — 7-28-1936 I set corner on Rg line on line with ¼ cor So. and acc. Cor No. and by measurment cor is 2647.3' N. of ¼ cor. Set ¾"x 24" rod with ¾"x 8" Bolt on top. (1939) Blazed Pinon Tree 1"x10" shaft on top

1. 16" Hg. cor Hg Fc. Brs NW 46.0'
2. 16" Wild Cherry Brs N E 71.0'
3. 6" Hg 6.P. Brs N E 59.7'
4. 9" Walnut tree Brs S.W. 48.9'

Add. ties 1939-Sept 11- 1. 9" Hg 6P Brs S E 42.9'

2. 2"x3' Pipe (3' S W 6.P.) Brs S E 43.5'
3. 2"x3' Pipe Brs N E 59.3'
4. 5" Hg 6.P. Brs S.W. 45.3'
5. 9" Walnut Brs W SW 62.9'
6. T.P. Brs NW 48.0'
7. 10" R C T P Brs N N E 61.1'

(1A) -5-41-B.C.Dale - Pipe covered 8"

1. 2" Pipe Brs S E 32.7'
2. R.C.T.P. Brs N E 45.6'
3. 6" Hg 6P Brs N E. 44.0'
4. 1½" Pipe (1' So 6.P.) Brs SW 45.2'
5. 6" Hg 6P Brs SW 44.8'
6. 5" Hg 6.P. Brs S E 31.5'

(1C) 5-20-1950 - Add Ties - 1. 1"X2' Pipe (2' So 6.P.) S E 33.3'

2. East 2. P. - 6 S E 44.8'
3. 5" 6.P. N W 50.3'
4. 6 or. 6 evergreens N W 51.5' -

Aug 1952 - B.P.P. Brs S W. 45.0'

(1-D) B.C. Dale 5-25-60 Additional ties.

1. New 6" Hg. Cor P. N.W. 51.5
2. P. Pole line E & W. Brs. So 33'
3. Cemetary Fc. run W. Brs. No. 37'

STATE LEVY.

General Fund.....Mills
School " ..... "
Univ'sity " ..... "
.... "
Total.....Mills

20-3-16

Tax List for the Year 19.....

IN WHOSE NAME ASSESSED	REAL PROPERTY, LANDS, AND TOWN LOTS					PERSONAL PROPERTY	CONSOLIDATED TAXES		No. of Road Dist.	Labor Tax		DISTRICT SCHOOL TAXES		
	Description	Sec. or Lot	Tn. or Blk.	Rng.	Acres	Value	Value	State	County			No. of Dist.	District Tax	Bond Tax
						$	$	$ c	$ c		$		$ c	$ c

See ① Sec 16

See ① Sec 19 — 2649' — 2649' — See ① Sec 28

See ① Sec 29

COUNTY LEVY.	
General Fund	Mills
Sinking "	"
Road "	"
Bridge "	"
Reg. B'd "	"
..... "	"
..... "	"
..... "	"
Total	Mills

..... County, Nebraska.

PRECINCT TAX		POLL TAX	CITY OR VILLAGE TAX				TOTAL TAX		DELINQUENT TAXES FOR								COUNTY TREASURER'S ENTRY OF PAYMENT OF TAXES				
																Advertising Fees	No. of Receipt	DATE	BY WHOM PAID	P. O. ADDRESS	Here Write the Word "Paid"
$	c	$	$	c	$	c	$	c	$	c	$	c	$	c	$	c					

21-3-16

STATE LEVY.

General Fund.....Mills
School " ..... "
Univ'sity " ..... "
.... "
Total.....Mills

Tax List for the Year 19.....

IN WHOSE NAME ASSESSED	REAL PROPERTY, LANDS, AND TOWN LOTS						PERSONAL PROPERTY	CONSOLIDATED TAXES				No. of Road Dist.	Labor Tax	DISTRICT SCHOOL TAXES			
	Description	Sec. or Lot	Tn. or Blk.	Rng.	Acres	Value	Value	State		County				No. of Dist.	District Tax		Bond Tax	
						$	$	$	c	$	c		$		$	c	$	c

See ① Sec 16

See ① Sec 15

2647.6

②

2643.5

See ① Sec 28

①

COUNTY LEVY.	
General Fund	Mills
Sinking "	"
Road "	"
Bridge "	"
Reg. B'd "	"
"	"
"	"
"	"
Total	Mills

_____ County, Nebraska.

PRECINCT TAX	Poll Tax	CITY OR VILLAGE TAX	TOTAL TAX	DELINQUENT TAXES FOR	Advertising Fees	COUNTY TREASURER'S ENTRY OF PAYMENT OF TAXES — No. of Receipt	DATE	BY WHOM PAID	P. O. ADDRESS	Here Write the Word "Paid"
$ c	$	$ c	$ c	$ c	$ c					

(1) Oct 24 - 1939 - B.C.Dale. Found Pcs original stone covered 7'. D set ½ Brick 1½"x9" Pin, 1"x12" Pennn and 2½"x6" Bushing over Pcs.
1. 3/4" Eye Bar Bro So. 33.0' 2. Nail in Tall 7" Hg C.P. Bro S E 41.0'
3. Nail in 7" Hg C.P. Bro N E. 39.9' 4. Nail 5" Hg C.P. Bro N W 36.8'
5. Nail 6" Boy elder tree Bro S.W. 29.5' 6. 1"x4' Bolt Bro N W 41.3' (4.5' N of C.P.)
7. 1½"x3' Pipe (5' W of C.P. Bro N W 37.0'

Visited 1952 NC 12 1/5 Dec 8 Sq Ft Found NOTHING

(2) Aug 22 - 1952 - Found Pcs of L.S. sticking out of ground. Bottom part of stone in place and in pcs. Road washed off to expose stone. I dug hole 18" deep, put 7/8"x18" iron rod drove in bottom, small pc. of Brick and put the pcs of original L.S in Hole.
1. Fe east and west Bolt north 5.0' 2. 7" Hg C P Bro S N E 31.5'
3. 7" Hg C P Bro N W 28.0' 4. 6" Hg Post Bro N W 21.7'
Add ties 10-53 - 1. 7" Hg C.P. S.W.E. 31.2' 2. P.P. line Bro W. 32.0'

Visited 1952 Nov 12 15 Dec 8 Sq Ft Found NOTHING

STATE LEVY.
General Fund.....Mills
School " ..... "
Univ'sity " ..... "
.... "
Total.....Mills

22-3-16

Tax List for the Year 19.....

IN WHOSE NAME ASSESSED	REAL PROPERTY, LANDS, AND TOWN LOTS						PERSONAL PROPERTY	CONSOLIDATED TAXES				No. of Road Dist.	Labor Tax	DISTRICT SCHOOL TAXES			
	Description	Sec. or Lot	Tn. or Blk.	Rng.	Acres	Value	Value	State		County				No. of Dist.	District Tax		Bond Tax	
						$	$	$	c	$	c		$		$	c	$	c

See ① Sec 15

2647.6

See ② Sec 21

2643.5

Sec 21

See ① Sec 23

See ② Sec 14

2642.4'

②

①

COUNTY LEVY.

General Fund		Mills
Sinking	"	"
Road	"	"
Bridge	"	"
Reg. B'd	"	"
	"	"
	"	"
	"	"
Total		Mills

_____ County, Nebraska.

Precinct Tax	Poll Tax	City or Village Tax	Total Tax	Delinquent Taxes For	Advertising Fees	No. of Receipt	Date	By Whom Paid	P. O. Address	Here Write the Word "Paid"
$ c	$	$ c	$ c	$ c	$ c					

(1) - Oct 26 - 1939 - Biddle - Found Large L.S even with surface at location pointed out By Mr. Conrad Buckely. L.S. 16"x 6"x 12" - I set it down to cover 9" with ½ Brick under and 2½" x 6" Brush over stone.

1. 1½" x 3' Pipe Bro So. 33.0'
2. So 6" Post in line with Hg rem E. Bro So. 28.6'
3. No. 6" P for Fc W. Bro So 30.2'
4. Nail 6" Hg Post Bro SSW. 31.5'
5. Fc Rem So. Bro W. 35
6. 6" Hg C.P. for Fc rem W. Bro NNW. 20.7'
7. 8" Hg C.P. for Fc rem E. Bro NNW 29.8'
8. Fc rem No Bro W. 3½"
9. 1" Bolt x 4' Bro No 33.0'

(2) - Nov 2-1939 - Biddle - Found old rotted charred stake in excavating for corner in 1930. Set ¾" x 20" Pipe with ½ Brick beside

1. Fc east and west are on line
2. Nail 9" oak C.P. Bro W. 31.9'
3. 1" x 4' Bolt Bro W. 33.0
4. Nail 5" Hg So. gate Post Bro SW 35.5'
5. 4" Hg C.P. Bro E. 32.5'
6. ⅝" x 4' Bolt Bro E. 32.0'

STATE LEVY.	
General Fund	Mills
School "	"
Univ'sity "	"
	"
Total	Mills

23-3-16

Tax List for the Year 19....

IN WHOSE NAME ASSESSED	REAL PROPERTY, LANDS, AND TOWN LOTS						PERSONAL PROPERTY	CONSOLIDATED TAXES				No. of Road Dist.	Labor Tax	DISTRICT SCHOOL TAXES			
	Description	Sec. or Lot	Tn. or Blk.	Rng.	Acres	Value	Value	State		County				No. of Dist.	District Tax		Bond Tax	
						$	$	$	c	$	c		$		$	c	$	c

See (2) Sec 14

See (1) Sec 13

See (2) Sec 22

See (2) Sec 24

(1)
(1A)

See (3) - Sec 24

COUNTY LEVY.	
General Fund	Mills
Sinking "	"
Road "	"
Bridge "	"
Reg. B'd "	"
"	"
"	"
"	"
Total	Mills

_____ County, Nebraska.

PRECINCT TAX $ c	Poll Tax $	CITY OR VILLAGE TAX $ c	$ c	TOTAL TAX $ c	DELINQUENT TAXES FOR $ c	Advertising Fees $ c	$ c	$ c	COUNTY TREASURER'S ENTRY OF PAYMENT OF TAXES: No. of Receipt	DATE	BY WHOM PAID	P. O. ADDRESS	Here Write the Word "Paid"

(1) - B.C. dale Mch 1- 1939- I chain east from the 1/4 corner on So. side of Sec 22-3-16 to what was that to be 1/4 cor. on So. side of Sec. 24 - 10.564.0'
Govt dist was 10.574.4. By Prop. this places the .N & cor of Sec 26 very much off center. Original corner was claimed to have been seen many times by George Arnold, who has lived 1/4 mile So. for 40 years, in the middle of the road. I therefore divide dist of 68 feet between bodyes and set above corner at 26 32.8' east of 1/4 cor. on Side side of Sec 22.
This proportion strikes the W 1/16 Fc line on So. side Sec 23 at which point a corner was set at ne time. Proportion places 1/4 cor. on S. side of Sec 23 - about 17.0' West of fence line, which Mr. Arnold claims are too far east. I chain So. from the 1/4 cor - 1/2 mile No. to 1/4 Cor 1/2 mile south - 5284.0' - Set cor. at 2642.0'
Set 3/4" X 20" Pipe with 1 1/2" X 9" Pin on top and small Bottle and piece of concrete beside.
1. Nail T. P. Bro SW 52.9'
2. Nail 5" Hg C.P. Bro SW. 47.5'
3. 5/8" X 4' Bolt - (4' W of C.P.) Bro SW 50.2'
4. 20" Boulder Bro WNW 67.7'
5. Nail 5" Hg C.P. Bro NE 46.5'
6. Nail 6" Hg C.P. Bro SSE 52.7'
7. Top & Drain lid on water tank Bro SE 58.8'

(1A) - 12-1954- Add ties 1. B.P. SE 44.9' 2. B.P.P. SSW 57.5'
3. C.P. NW (yd Fc) 57.6' 4. 10" Chmn Elm NW 73.9'

STATE LEVY.
General Fund.....Mills
School " ..... "
Univ'sity " ..... "
.... "
Total.....Mills

24-3-16

Tax List for the Year 19....

IN WHOSE NAME ASSESSED	REAL PROPERTY, LANDS, AND TOWN LOTS						PERSONAL PROPERTY	CONSOLIDATED TAXES		No. of Road Dist.	Labor Tax	DISTRICT SCHOOL TAXES		
	Description	Sec. or Lot	Tn. or Blk.	Rng.	Acres	Value	Value	State	County			No. of Dist.	District Tax	Bond Tax
						$	$	$ c	$ c		$		$ c	$ c
See (1) See 13	1312.1	See (3) & (4) See 13			5248.4 1312.1		See (5) See 13 1312.1		See (6) See 13 1312.1	13		See (2) See 13		

(2) (2A)

(3) (3A) (3B) (3C)

(1) (1A)

(5)

(4) (4A)

(3A) 4-47- Most of ties removed by Bulldozer — New ties set
1. Black 6" TP SW 54.1
2. 2" x 4' Angle iron 2' NW TP SW 54.6'
3. 2" B.P NW 57.4'

(3B) 12-54. all ties gone except TP & Angle iron S.W
1. Hg Bro E. 33'
2. 3" GP S E 40.5' 42.7'
3. ~~4" P. S E 52.6'~~
4. GP NNE 53.6'

(3C) - 57 all ties gone except L iron S.W -
New ties 1. BTP - NW 49.9
2. BTP NNW 70.1
3. BTP NNE 75.4
4. " ENE 70.0

COUNTY LEVY.
General Fund.....Mills
Sinking " .....
Road " .....
Bridge " .....
Reg. B'd " .....
..... " .....
..... " .....
..... " .....
Total.....Mills

_____ County, Nebraska.

Precinct Tax	Poll Tax	City or Village Tax	Total Tax	Delinquent Taxes For	Advertising Fees	No. of Receipt	Date	By Whom Paid	P. O. Address	Here Write the Word "Paid"
$ c	$ c	$ c	$ c	$ c	$ c					

(1) - Oct 31- 1939- B. & Dale - Dug large hole. Found pcs of Charcoal presumebly? from Original charred stake. Set placed 3/4" x 20" pipe with 1/2 Brick beside.
1. Nail 3" Elm on No. side C. P. Bro So. 28.8'
2. Nail W. gate Post Bro SW 30.7'
3. Fc rem So. is on line
4. 3' steel Post Bro So. 33.0'
5. 5/8" x 4' Bolt in Fc Line Bro No 20.3'
6. Nail in split oak 6" Post Bro No 20.4'
(Note) this corner seems to be about 20' to far East by measurement to the West) - See (1A)

(2) Abb 6-1939- B & Dale - Found 1/4 Cor. - 11" x 3" x 7" L.S lying flat on and covered 3". Set down Vertical. and placed 2 1/2" x 6" Brick on top and 1/2 Brick beside.
1. Nail 6" Oak C. P. Bro W. 32.4'
2. Fc rem. West is on line
3. Nail 8" Hg C.P. Bro E & E 30.6'
4. Fc rem East Bro South 4.2'
5. 1/2" x 5' Pipe Bro E. 33.0'
6. Nail 5" Hg Post (1st Post No of C.P.) Bro N W 33.9'
7. 1/2" x 3' Pipe in Hg Cor. Bro W. 33.0'

(3) - Set Sec Cor. Nov 6 - 1939- B & Dale - @ 2640.75' So of 1/4 Cor. and in E of road between 68' Hedges as claimed by Geo. Arnold who has lived near for many years. Set 1/2" x 20" Pipe with 2 1/2" x 6" Brick on top - 1/2 Brick beside
1. 4" Hg C.P. Bro S E 48.5'
2. 2" L iron 4' long Bro S E 49.3'
3. T.P. Bro S W. 51.0'
4. 4" Hg C.P. Bro S W 50.0'
5. 5/8" x 4' Bolt Bro S W 50.1'
6. 2" x 2' Pipe Bro N W 54.9'
7. T.P. Bro N N E 49.6'
8. 4" Hg C.P. Bro N E 48.1'

(4) 1943- B & Dale - Set cor on Rg line - Set by prop. measurement 4 ways (see note in N & Cor. (See 1A)
Drove 1/2" x 14" Rebar with 3/8" x 14" Pipe on top
1. 1 1/4" x 30" Pipe S E on old No & So Hg Up row 38.4
2. R & T P Bro N E 61.1
3. 1 1/4" x 30" " Bro N E 62.8
4. 5" Hg C.P. N W. 63.0'
5. 1 1/4" x 30" Pipe (No of C.P.) N W 67.7
6. So. Fc rem W. Bro So. 2.0'
7. No Fc rem W. Bro No. 52.0'
8. W. Fc. rem No. Bro W. 40.0'
9. 4" Weld Chevy S E 27.6
10. 3" Hg C P W. 32.7'

(1A) 5-14-43- Chained W. from SE? N E Cor. Sec 20-3-N to NW cor 25-3-16 - 15,779.4' Set (4) @ 10,535.20
Set East 1/16 cor (5) @ 11,846.25 - Set 1/4 cor at 13,157.30' - I removed 3/4" pipe set under (1) and placed it for new corner with 1/2" x 6" pipe underneath.
1. 1 1/4" x 30" Pipe So. 17.5'
2. 5/8" Bolt (old ties) Bro N N E 38.4'
3. Steel Post (old tie) S S W 25.4'
4. 4" Hg C.P. S W 22.8'
5. Fc rem So. Bro W. 16.7'

(5) - 5-14-43- B & Dale - Set 1/16 corner at Well Hole fill. (See 1A) on true line. Drove 1/2" x 6" Pipe corner is South of E of fill. 1. S W Cor. of S.W. Rock Wing Bro E & E 81.5'
2. Nail in 10" tree of twin Box elder Bro S E 46.2' (3) - Nail 8" Box elder - Bro No. and little E. 29.2'

(2A) Abb 6-55- 1. Fc W. Bro So. 4.5' 2. 8" Hg C P W S W 32.3'

(4A) Add. tree 1957- 1. P. Pole W S W 40.0' 2. 8" Hg C P E & E 35.0'

STATE LEVY.	
General Fund	Mills
School "	"
Univ'sity "	"
	"
Total	Mills

25-3-16

Tax List for the Year 19....

IN WHOSE NAME ASSESSED	REAL PROPERTY, LANDS, AND TOWN LOTS						PERSONAL PROPERTY	CONSOLIDATED TAXES				No. of Road Dist.	Labor Tax	DISTRICT SCHOOL TAXES			
	Description	Sec. or Lot	Tn. or Blk.	Rng.	Acres	Value	Value	State		County				No. of Dist.	District Tax		Bond Tax	
						$	$	$	c	$	c		$		$	c	$	c
See (3) Sec 24																		
" (1) "																		
See (5) Sec. 24																		
See 4 Sec. 24																		

COUNTY LEVY.	
General Fund	Mills
Sinking "	"
Road "	"
Bridge "	"
Reg. B'd "	"
..... "	"
..... "	"
..... "	"
Total	Mills

_____ County, Nebraska.

	Precinct Tax	Poll Tax	City or Village Tax		Total Tax	Delinquent Taxes For				County Treasurer's Entry of Payment of Taxes				
									Advertising Fees	No. of Receipt	Date	By Whom Paid	P. O. Address	Here Write the Word "Paid"
	$ c	$	$ c	$ c	$ c	$ c	$ c	$ c	$ c					

STATE LEVY.	
General Fund	Mills
School "	"
Univ'sity "	"
	"
Total	Mills

26-3-16

Tax List for the Year 19....

IN WHOSE NAME ASSESSED	REAL PROPERTY, LANDS, AND TOWN LOTS						PERSONAL PROPERTY	CONSOLIDATED TAXES				No. of Road Dist.	Labor Tax	DISTRICT SCHOOL TAXES			
	Description	Sec. or Lot	Tn. or Blk.	Rng.	Acres	Value	Value	State		County				No. of Dist.	District Tax		Bond Tax	
						$	$	$	c	$	c		$		$	c	$	c

See (1) Sec 23

See (3) Sec 24

(1)

(3)

Also See (1) Sec 35 See (3) Sec 35 See (2) Sec 35

(2)

_____ County, Nebraska.

COUNTY LEVY.	
General Fund	Mills
Sinking "	"
Road "	"
Bridge "	"
Reg. B'd "	"
..... "	"
..... "	"
..... "	"
Total	Mills

Precinct Tax	Poll Tax	City or Village Tax	Total Tax	Delinquent Taxes For	Advertising Fees	No. of Receipt	Date	By Whom Paid	P. O. Address	Here Write the Word "Paid"
$ c	$ c	$ c	$ c	$ c	$ c					



① Limestone covered 4 inches - 11-10-1933 B C Dale
Stone 4 ft north of hedge running west.
Oct 26-1939- B C Dale. L.S Covered 12" Set 1½ Pin x 9"
and 2½" x 6" Bush. over stone.
1. Nail 6" Hg C.P. Bro E. 30.2' 2. Nail 5" Hg - No. Gate Post Bro NE 31.0'
3. 1"□ x 3' Rebar Bro E. 33.0' 4. Nail 9" TP. Bro NW 35.8'
5. Nail 5" Tall Hg. C.P. Bro W. 31.0' 6. 1" x 4' Bolt Bro W. 33.0'
7. Fences run E & W are on line 8. Hg Row run W. Bro So. 5.5'

② - B C Dale, Nov 3-1939 - L.S. covered 3.5' - with 2x4 - 16" long on top.
Removed 2x4 and placed ¾" x 20" pipe over stone with 2½" x 6" Bush. over pipe
1. Fences run No. and So. Bro E. 2.0' 2. Nail 6" Hg C.P. Bro So. 33.0'
3. Nail 7" T.P. Bro SW 39.0' 4. Nail 4" Hg C.P. Bro No 23.6'
5. Nail 7" Hg. tree Bro N E 48.6' 6. Hg row run E. Bro No. 25.0'
7. 3' steel post Bro So (30" W of C.P.) 33' 8. 1" x 4' Bolt (2' W. of Fc.) Bro No 33.0'

③ 8-19-57 B.C. Dale - Bushing covered 12"
1. Top & 16" C.M.P. W.S.W. 36.5
2. " " " " W N.W. 33.1
3. " 36" " " E.N.E. 55.6
4. " " " " E S.E. 43.4
5. B.T.P. E.S.E. 62.9
6. 8" Cor. P. S.E. 51.1
7. B.T.P. S.W. 50.6
8. Tall Cor. P. S.W. 49.6
9. 10" Walnut S.W. 53.3
10. P.P. & line No & So. Bro. E 31.0
11. " " " E & W. " N. 30.5

STATE LEVY.	
General Fund	Mills
School "	"
Univ'sity "	"
	"
Total	Mills

27-3-16

Tax List for the Year 19....

IN WHOSE NAME ASSESSED	REAL PROPERTY, LANDS, AND TOWN LOTS					PERSONAL PROPERTY	CONSOLIDATED TAXES				No. of Road Dist.	Labor Tax	DISTRICT SCHOOL TAXES			
	Description	Sec. or Lot	Tn. or Blk.	Rng.	Acres	Value	Value	State		County			No. of Dist.	District Tax		Bond Tax	
						$	$	$	c	$	c			$	c	$	c

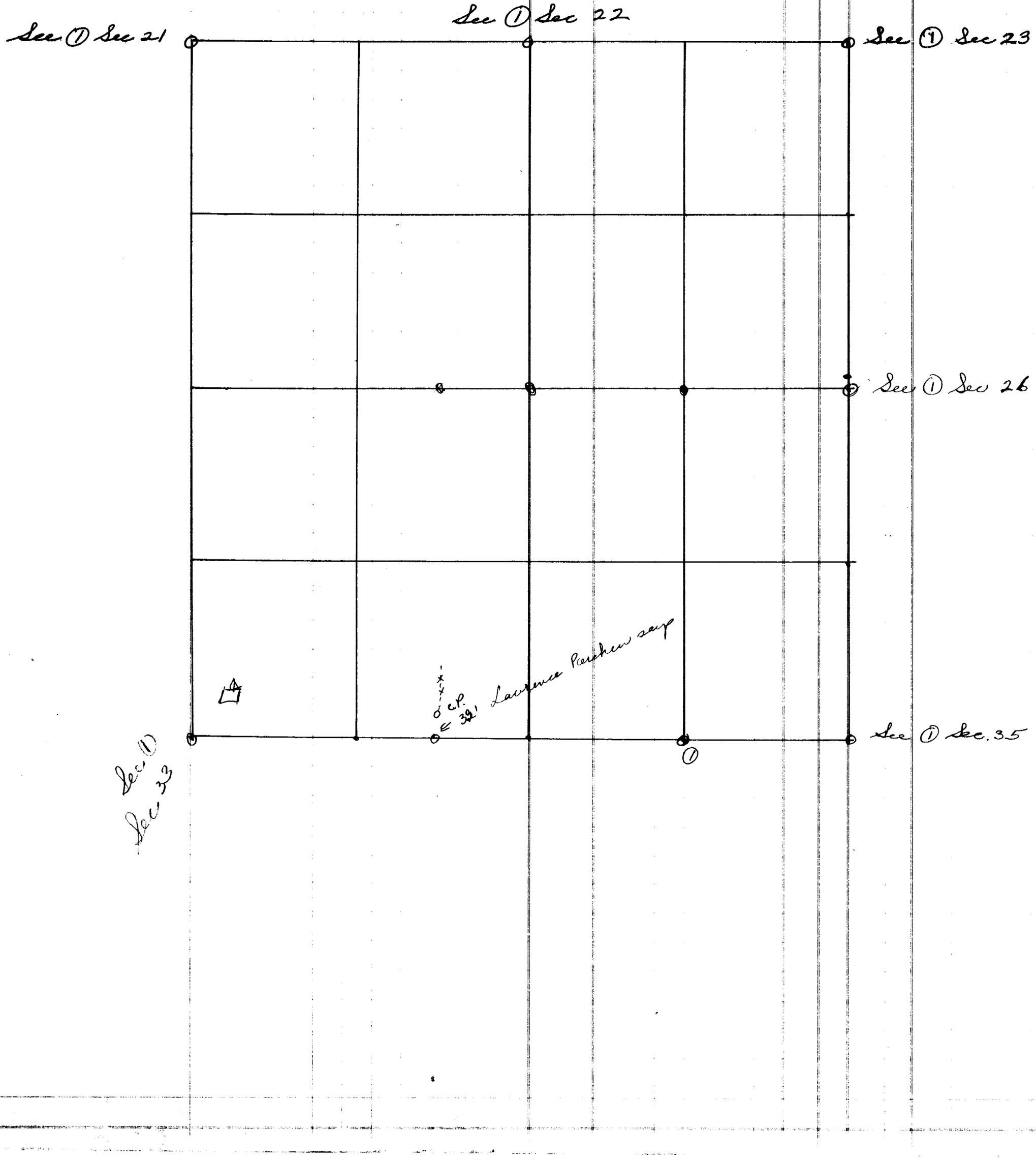

COUNTY LEVY.	
eral Fund	Mills
king "	"
ad "	"
dge "	"
g. B'd "	"
"	"
"	"
"	"
Total	Mills

_____ County, Nebraska.

PRECINCT TAX	Poll Tax	CITY OR VILLAGE TAX	TOTAL TAX	DELINQUENT TAXES FOR	COUNTY TREASURER'S ENTRY OF PAYMENT OF TAXES				
				Advertising Fees	No. of Receipt	Date	By Whom Paid	P. O. Address	Here Write the Word "Paid"
$ c	$	$ c	$ c	$ c					
	(1)	7-23-4E- 1/16 Cor L.S. Covered 30"			Set 2 pcs of 1" Pipe in top				
		1. Fd run No. as on line			2. 6" C.P. Brs No. 29.5'				
		3. P.P. Brs NW 42.5' - (Surveyors Record Book 6 Page 311)							

STATE LEVY.	
General Fund	Mills
School "	"
Univ'sity "	"
	"
Total	Mills

28-3-16

Tax List for the Year 19....

IN WHOSE NAME ASSESSED	REAL PROPERTY, LANDS, AND TOWN LOTS					PERSONAL PROPERTY	CONSOLIDATED TAXES				No. of Road Dist.	Labor Tax	DISTRICT SCHOOL TAXES		
	Description	Sec. or Lot	Tn. or Blk.	Rng.	Acres	Value	Value	State		County			No. of Dist.	District Tax	Bond Tax
						$	$	$	c	$	c			$ c	$

(1) (1A) See (1) Sec 24

2647.8'

See (2) Sec 29

See (3) Sec 29

2641.3'

See (2) Sec 32

See (1) Sec 33

LEVY.

...eral Fu...	.....	Mills
Sinking	"	"
Road	"	"
Bridge	"	"
Reg. B'd	"	"
.....	"	"
.....	"	"
.....	"	"
	Total.....	Mills

.....County, Nebraska.

Precinct Tax	Poll Tax	City or Village Tax		Total Tax	Delinquent Taxes For				County Treasurer's Entry of Payment of Taxes				
								Advertising Fees	No. of Receipt	Date	By Whom Paid	P. O. Address	Here Write the Word "Paid"
$ c	$	$ c	$ c	$ c	$ c	$ c	$ c	$ c					
	(1)	Notes J. F. Relf	Apr. 18, 1917		Reset the Govt cor to Secs. 20-21-28-29								
		Limestone, top broken off.			set down with limestone marked X on top.								
		Filled hole with black soil,			from which stone a hedge stump bears								
		about S 41° E, 38 ft.			also an old phone pole stands about								
		N 35° E, 34'-2" dist.											
	1938	Found stone reset by Relf -			Top L.S. covered 6" - New ties								
		1. 6" Hg. Stump Brs S 41° E - 38' - Nail in tree root.											
		2. T.P. Brs N E 34.2'			3. 9" Walnut Brs N W 43.1'								
		4. 12" Catalpa Brs N N W 61.1			5. 8" Hg C.P. Brs N E. 39.5'								
		6. 8" Hg Elm E. Brs So. 29.5'			7. 8" Hg C.P. Brs W S W. 52.5'								
		P. E Hg run. No. Brs E. 27.3'											
		Oct 1939 - B E Hale - L.S. Covered			2" - 1. 3.5' Staked Blades Brs S W. 56.8'								
		2. 6" Hg C.P. Brs S W 52.4'			3. Top & Mound 18" Cut Brs N E 28.0'								
		5-24-1950 - Add ties - Set Stone down - with ½ Buck; 2 Pcs Concrete - Stone on Top											
		1. P. Pole Brs S E 45.4'											
(1-A)		9-10-1953 Add ties			1. 6" Hg C.P. N W 44.6								
		2. Top & 18" CMP N E 33.1			3. Top & 18" CMP S E 32.8'								
		4 6" Hg C P N E 53.0 - new fence - all trees removed											

29-3-16

STATE LEVY.
General Fund..................Mills
School " .... "
Univ'sity " .... "
.... "
Total............Mills

Tax List for the Year 19........

IN WHOSE NAME ASSESSED	REAL PROPERTY, LANDS, AND TOWN LOTS						PERSONAL PROPERTY	CONSOLIDATED TAXES		No. of Road Dist.	Labor Tax		DISTRICT SCHOOL TAXES		
	Description	Sec. or Lot	Tn. or Blk.	Rng.	Acres	Value	Value	State	County				No. of Dist.	District Tax	Bond Tax
						$	$	$ c	$ c		$			$ c	$ c

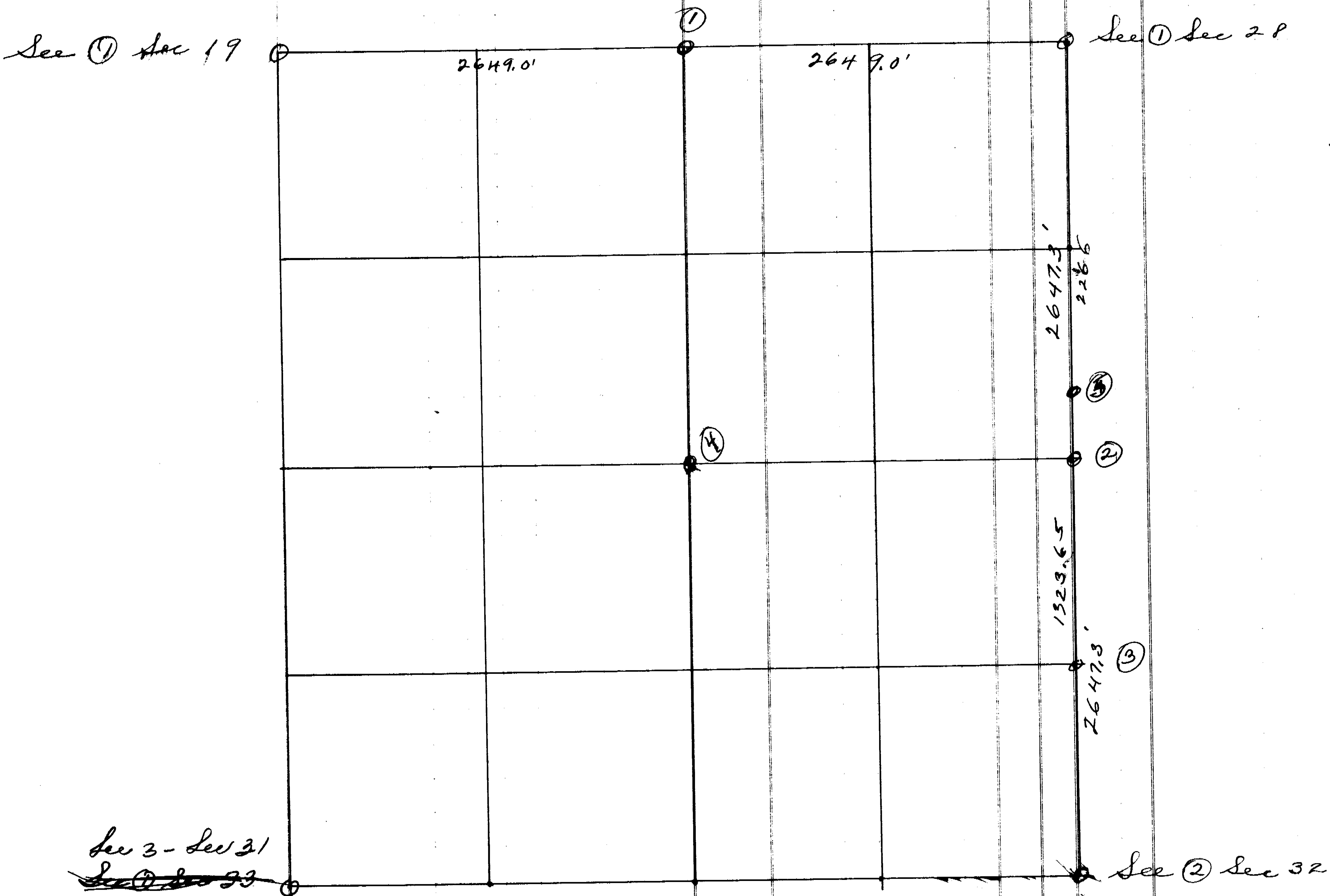

COUNTY LEVY.

General Fund	"	Mills
Sinking	"	"
Road	"	"
Bridge	"	"
Reg. B'd	"	"
	"	"
	"	"
	"	"
Total		Mills

_____ County, Nebraska.

PRECINCT TAX	Poll Tax	CITY OR VILLAGE TAX		TOTAL TAX	DELINQUENT TAXES FOR	Advertising Fees	COUNTY TREASURER'S ENTRY OF PAYMENT OF TAXES: No. of Receipt	DATE	BY WHOM PAID	P. O. ADDRESS	Here Write the Word "Paid"
$ c	$	$ c	$ c	$ c	$ c	$ c					

(1) - 4- 1955- Wm Keller Survey. Set 1/4 Cor mid pt on true line @ 2649.0'
Drove 1" x 18" Pipe - with 3/4" x 12" Shaft on top in road cut
1. Fc No on line — 2. Hg row So. Bro E. 1.0'
3. 1" x 30" P. No 33' — 4. 16d in 5" Cross Fc. Post No. 30.4'
5. 16d nail in 4" Cross Fc. P. N & 35.1 — 6 - 3" Pipe Bdy line Marker - Cross Post Painted - NNW 24.4
7. B. Post SS E. 30.0'

(2) - 4- 1955- Re-establish 1/4 Cor. on true line at 2647.3'
Drove 1" x 20" Pipe with 3/4" x 12" Pipe on top
1. Fc E. is on line — 2. 1½" x 3' P. E. in Fc. 33.0'
3. 6" 6. P. E. 26.55'

(3) - 4- 1955- Set So. 1/16 Cor @ 3970.95 — Drove 1" x 24" Pipe for Corner T.
1. Fc W. Bro No 2.0' — 2. 1½" x 30" P. E. in Fc 33.0'
3. 6" Hg 6. P. E 29.00 — 4. P. P. line No & So Bro E. 29.4'
5. 1½" x 3' P. Bro E. 33.0' — 6. Top & 18" 6 M P. Cul E 18.2'
7. Top & 18" 6 M P. Cul N E 25.9'

(4) - 4- 1955- B & Dale - Found stone clr. Sec 29- 3 -16- Covered 18"
Set 3/4" x 28" Pipe on top
1. 6" 6 P. Bro E. 1.3' — 2. 6" 6. P. Bro S. E. 2.3'
3 Fc W. is on line — 4 Fc Ann No Bro E. 2.0'
5. 36" Box elder W. 27.5

(5) 4- 1955- B & Dale - Set S. E. Cor of 105 Ac tract at 2266.0' So. Sec. Cor.
Drove 1/2" x 14" Pipe with 1" Shaft on top
1. 1" x 2' Pipe W. 33' — 2 6" 6. P. W. 27.7'
3. Near Cor. 6 no. Hdwd N E 16.7'

STATE LEVY.	
General Fund	Mills
School "	"
Univ'sity "	"
	"
Total	Mills

30-3-16

Tax List for the Year 19

IN WHOSE NAME ASSESSED	REAL PROPERTY, LANDS, AND TOWN LOTS						PERSONAL PROPERTY	CONSOLIDATED TAXES				No. of Road Dist.	Labor Tax	DISTRICT SCHOOL TAXES			
	Description	Sec. or Lot	Tn. or Blk.	Rng.	Acres	Value	Value	State		County				No. of Dist.	District Tax		Bond Tax	
						$	$	$	c	$	c		$		$	c	$	c
See (2) See 19													See (1) See 19					
(1)																		
(2)													See (3) See 31					

COUNTY LEVY.
Fund ..... Mills
" ..... "
" ..... "
" ..... "
Road ..... "
" ..... "
" ..... "
" ..... "
Total ..... Mills

_____ County, Nebraska.

Precinct Tax	Poll Tax	City or Village Tax		Total Tax	Delinquent Taxes For		Advertising Fees	County Treasurer's Entry of Payment of Taxes				
								No. of Receipt	Date	By Whom Paid	P. O. Address	Here Write the Word "Paid"
\$ c	\$	\$ c	\$ c	\$ c	\$ c	\$ c	\$ c					

(1) 1937 - L.S. Covered 8" with smaller red nigger head on top.
1. 10" Walnut Bro W 28.3'
2. 8" C.P. Bro SW 25.2' (W 25' and So. 18"
3. Cor of Hg Bro E. 31.7'
4. C.P. Bro S E 28.3'
5. 8" Hedge tree Bro W. 33.4'
6. Stone in line with E & W Hedges.
7. 2" X 3' Pipe Bro W. on No side dead witness tree 33'
8. Fe, Post Bro E. 26.9'

(2) - Bldale Aug 1939. Measured a true line from ¼ No to Cor 1 mile South Found Corner at proportionate dist. - 2649.8 ~~Sof~~ ¼ corner. and 3 feet (east)? of true line. L.S covered 3'6". Placed 2" X 3' D.P. for corner.

1. 2" X 3' Pipe (3' W. of C.P.) Bro NW 28.8
2. 6" Hg C.P. Bro N W (Zone (4-41) 37.0'
3. & W. Broken Post Corner. Cut Bro NW 34.1
4. & Corner Post E. Perp Cor Box Bro NN E 35.0'
5. R.C.T.P. Bro N N E 71.0'
6. 12" E Lin tree Bro S E 49.0'
7. 5" Hg C.P. Bro S E 44.8'
8. 6" Hg C.P. Bro S W 48.9'
9. RC.T.P. Bro S W 48.0'
10. 8" Hg C.P. Bro N E 37.2'
11. B. Power Pole N W 44.6'

(3) - Oct 1 - 1941. Found L.S about 12" x 3" x 6" covered 20". Old rotted stake beside I placed 1" X 20" Pipe on No side stone. Corner was found at prop. dist and about 4.0' No of line between the Sec cors.

1. Fences run So. ei on line
2. Fe run No. Bro W 7.0' ft.
3. 6" Hg C.P. Bro So. 16.6'
4. 4" Walnut Bro SSW 15.4'
5. 5" Walnut Bro So. 17.7'
6. 1½" X 20" Pipe Bro So. 33.0'
7. 10" Hg C.P. Bro NNW 25.4'
8. 3" Pipe Bro N NW by CP 26.7'
9. 18" Wild Cherry tree Bro No. 63.5'
10. 8" Hg E. Date Post Bro N N E 30.8'

STATE LEVY.	
General Fund	Mills
School "	"
Univ'sity "	"
	"
Total	Mills

3/-3-16

Tax List for the Year 19....

IN WHOSE NAME ASSESSED	REAL PROPERTY, LANDS, AND TOWN LOTS						PERSONAL PROPERTY	CONSOLIDATED TAXES				No. of Road Dist.	Labor Tax	DISTRICT SCHOOL TAXES			
	Description	Sec. or Lot	Tn. or Blk.	Rng.	Acres	Value	Value	State		County				No. of Dist.	District Tax		Bond Tax	
						$	$	$	c	$	c		$		$	c	$	c
See (2) Sec 30							See (3) Sec 30						(3)					
See (2) Sec 36-3-15													(2)					
(1) (1A)																		

See (1) Sec. 6-2-16

COUNTY LEVY.	
General Fund	Mills
Sinking "	"
Road "	"
Bridge "	"
Reg. B'd "	"
"	"
"	"
"	"
Total	Mills

_____ County, Nebraska.

PRECINCT TAX $ c	Poll Tax $	CITY OR VILLAGE TAX $ c	$ c	TOTAL TAX $ c	DELINQUENT TAXES FOR $ c	$ c	$ c	Advertising Fees $ c	COUNTY TREASURER'S ENTRY OF PAYMENT OF TAXES: No. of Receipt	Date	By Whom Paid	P. O. Address	Here Write the Word "Paid"

(1) July 1939 - Found Limestone - Covered 4 ft. Evidently stone had been set down in a hole and a board placed over top. Board had rotted out leaving hole over stone. Put a lath on top of stone. Placed ½" x 18" D.P. 1" below surface for corner.

1. R. C. T.P. Bro N E 37.7'
2. 6" Hg C.P. Bro N E 39.2'
3. 14" Ash tree Bro N E 41.8'
4. 7" Hackberry " N E. 49.0'
5. Fc Run E. Bro No 22.8'
6. 6" Hg C.P. Bro S E 45.5'
7. 6" Tall Hg C.P. Bro SW 45.0'
8. Fc Run So. Bro W. 29.8'
9. 5" Hg C.P. Bro NW 42.2'
10. Row of trees Run No Bro E 29.3'
11. 1½" x 3' D.P. Bro SW 45.6' — D Pile 18" West of C.P.
12. 1½" x 4' DP. Bro NW 41.8' — D.P. is 6" So. of C.P.

(2) - 7-23-41 - BB Dale - Found ¼ Cor. Stone Covered 8" - I set ½ Brick on top.

1. Hg row stumps run. East are on line
2. Fc run East Bears No 1.5'
3. Fc. run W. is on line
4. 5" Hg C.P. Bro E. 32.7'
5. 1½" Pipe Bears W. 34.0'
6. 1½" Pipe Bears E 34.0'
7. 12" Wild Cherry Bro SW 33.1'
8. R C FP Bro NW 22.1'
9. 5" Hg C. P. Bro W 32.3'

(3) - 4-44 - I reestablished Sec cor by Prop. Measurment 4 ways. Excavated large hole but found no evidence of original corner. Drove ¾" x 16" Pipe with 1"x 20" rod in top.

1. 1½" x 3' Pipe Bears S E in Fc. 46.0'
2. Fc. No. & So. Bro E. 30.0'
3. 2" x 30" Pipe (2' E of C.P.) Bro N E 51.3'
4. M

(1A) add 5-1955 BB Dale

1. T.P. W NW 64.8'
2. 8" C.P. S E 45.1'
3. B. P. Pole SW 45.7'
4. P.P. line No. Bro W. 32.5'
5. P. Pole line E. Bro So 32.0'

STATE LEVY.
General Fund..................Mills
School " .... "
Univ'sity " .... "
.... "
Total............Mills

32-3-16

Tax List for the Year 19........

IN WHOSE NAME ASSESSED	REAL PROPERTY, LANDS, AND TOWN LOTS						PERSONAL PROPERTY	CONSOLIDATED TAXES		No. of Road Dist.	Labor Tax		DISTRICT SCHOOL TAXES		
	Description	Sec. or Lot	Tn. or Blk.	Rng.	Acres	Value	Value	State	County				No. of Dist.	District Tax	Bond Tax
						$	$	$ c	$ c		$			$ c	$ c

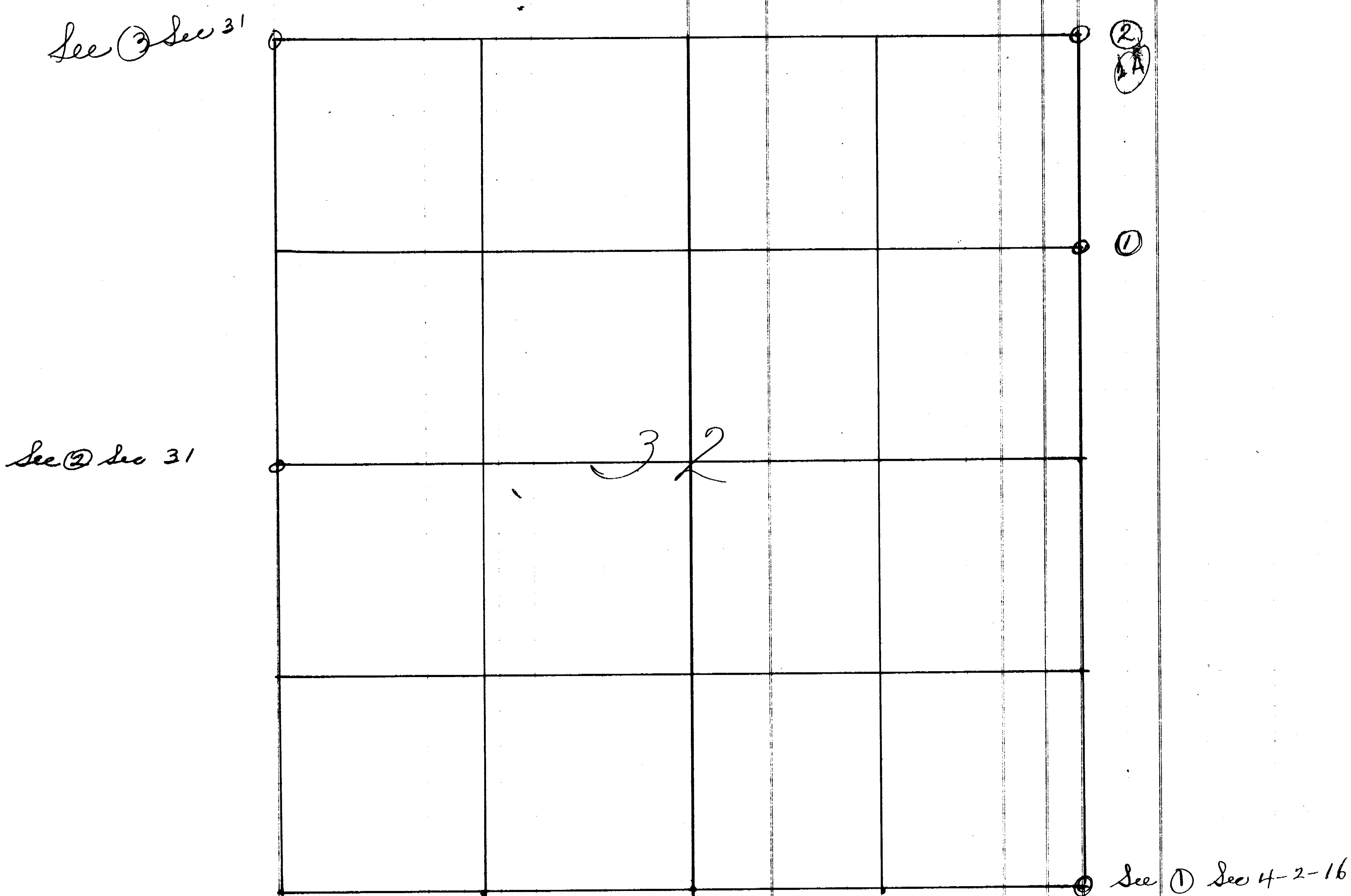

COUNTY LEVY.

General Fund	Mills
Sinking "	"
Road "	"
Bridge "	"
Reg. B'd "	"
" "	"
" "	"
" "	"
Total	Mills

_____ County, Nebraska.

Precinct Tax	Poll Tax	City or Village Tax		Total Tax	Delinquent Taxes For					County Treasurer's Entry of Payment of Taxes				
									Advertising Fees	No. of Receipt	Date	By Whom Paid	P. O. Address	Here Write the Word "Paid"
$ c	$	$ c	$ c	$ c	$ c	$ c	$ c	$ c	$ c					

(1) Notes by Frank Relf, Apr. 18, 1917:— Reset N 1/16 cor. Set cor level with the surface of the road with a brick bat underneath. Sand stone marked X from which a Cottonwood 24" dia. stands S 31° W, 58'-7" East 22 ft. is a Hedge fence post.

(2) Notes by J. F. Relf, apr 18, 1917:— Re set the Govt cor to Secs 28-29-32-33. Limestone, properly marked, with brick bat under from which a Phone pole stands S 45° 17' W — 38'-4.0", a telephone pole bears N 41° 28' W, 44 ft. also an oak, 6" dia. stands N 54° 21' E, 42'-4".

Oct 20-1939- B. C Slade Relf's ties all gone. L. S. Covered 6"- I placed 2½" x 6" Bushing on top.

1. Nail in Tell 6" Hg C P Bro N W 39.2'
2. ½" x 2½" x 2' Blade (4' W. of C.P.) Bro N W 41.5'
3. Nail 7" Hg C.P. Bro N E 35.5'
4. 10" Black oak tree Bro N E 41.5'
5. ½" x 2½" x 2' Blade at Mound Hg Bro S W 42.0'
6. 9" R.C.T.P. Bro S W 39.5'
7. 8" Walnut tree Bro S S E 28.3'
8. W. Hg rock mound So. Bro W. 29.7'
9. Row oak trees run No Bro E. 32.0'

(2A) Add ties 4-1955-

1. T.P. Pole N E 45.0'
2. Cor P. S W 42.0'
3. 8" Walnut S W 40.2'

33-3-16

STATE LEVY.
General Fund.....Mills
School " ..... "
Univ'sity " ..... "
.... "
Total.....Mills

Tax List for the Year 19.....

IN WHOSE NAME ASSESSED	REAL PROPERTY, LANDS, AND TOWN LOTS						PERSONAL PROPERTY	CONSOLIDATED TAXES				No. of Road Dist.	Labor Tax	DISTRICT SCHOOL TAXES			
	Description	Sec. or Lot	Tn. or Blk.	Rng.	Acres	Value	Value	State		County				No. of Dist.	District Tax		Bond Tax	
						$	$	$	c	$	c		$		$	c	$	c
See ② Sec 32																		
See ① Sec 32																		
See ① Sec 4-2-16																		
See ① Sec 3-2-16																		

COUNTY LEVY.
...ral Fund.....Mills
...ding " ..... "
...ad " ..... "
Bridge " ..... "
Reg. B'd " ..... "
..... " ..... "
..... " ..... "
..... " ..... "
Total.....Mills

_____ County, Nebraska.

Precinct Tax	Poll Tax	City or Village Tax	Total Tax	Delinquent Taxes For	Advertising Fees	No. of Receipt	Date	By Whom Paid	P. O. Address	Here Write the Word "Paid"
$ c	$	$ c	$ c	$ c	$ c					

(1) - Oct 26- 1939- B C. Hale. Dis establish corner By measuring from old hedge
border lines of 1 square acre school grounds of 208.7 feet square.
Set 1½ Brick and 1½"X9" Pin for corner.
1. ¾"X4' Bolt (2' E of Fc Post) Brs E 38.6
2. Nail in Fc. Post - 4" Hg Bro S. E. 37.5'
3. Nail in Post 4" Hg C.P. Bro S.W 41.6'
4. 1"X4' Bolt (6' W of C.P.) Bro SW 44.6'
5. Hg row runs No Bro W. 33-0'
6. 1"□ Rebar x 3' - at So end of Hg row Bro NW 41.6'
7. Tel Pole Bro NW 37.0'
8. Nail in end 6" Hg Fc Post Bro NW 34.3'
9. Hg row runs W. Bro No 34.0'

STATE LEVY.	
General Fund	Mills
School "	"
Univ'sity "	"
	"
Total	Mills

34-3-16

Tax List for the Year 19____

IN WHOSE NAME ASSESSED	REAL PROPERTY, LANDS, AND TOWN LOTS						PERSONAL PROPERTY	CONSOLIDATED TAXES				No. of Road Dist.	Labor Tax	DISTRICT SCHOOL TAXES			
	Description	Sec. or Lot	Tn. or Blk.	Rng.	Acres	Value	Value	State		County				No. of Dist.	District Tax		Bond Tax	
						$	$	$	c	$	c		$		$	c	$	c

Sec 1 Sec 27

Sec ① Sec 33

Sec ① Sec 35

Sec ④ Sec 35

Sec ① Sec 3-2-16

①

COUNTY LEVY.	
General Fund	Mills
Sinking "	"
Road "	"
Bridge "	"
Reg. B'd "	"
"	"
"	"
"	"
Total	Mills

_____ County, Nebraska.

PRECINCT TAX	Poll Tax	CITY OR VILLAGE TAX		TOTAL TAX	DELINQUENT TAXES FOR		COUNTY TREASURER'S ENTRY OF PAYMENT OF TAXES				
						Advertising Fees	No. of Receipt	DATE	BY WHOM PAID	P. O. ADDRESS	Here Write the Word "Paid"
$ c	$	$ c	$ c	$ c	$ c	$ c					
①					Mail in Cor. Post						

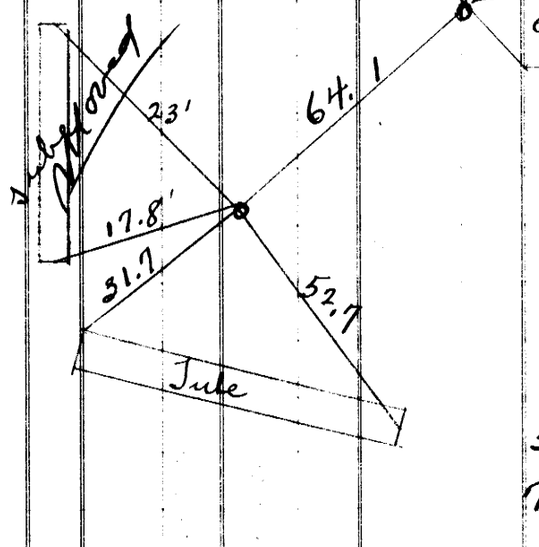

Nov 1933 - BC Dale - Could not find stone set by Shildneck. Lined in and measured from 2 corners north and measured in from Hedge ½ mile east (Could not find stone) and set piece of concrete 10"x 3"x 6"

Oct 26 - 1939 - BC Dale - Corner covered 18" - Post 2 - 1½"x 9" Pipe and 2½"x 6" Bushing over stone

1. 9" RC T.P. Bro N.W. 49.4'
2. 1½"x 3' Pipe Bro NW 46.8'
3. Nail 4" Hg 6 P. Bro N.W. 46.0'
4. Top & 24" 6 M P. Bro NW 35.3'
5. Top & 24" 6 M P. Bro SW 29.1'
6. Nail 10" Hg 6P Bro SW 42.5'
7. Nail 9" Hg Post Bro S E 69.2'
8. 1"x 4' Bolt Bro N E 64.5'

STATE LEVY.	
General Fund	Mills
School "	"
Univ'sity "	"
	"
Total	Mills

35-3-16

Tax List for the Year 19

IN WHOSE NAME ASSESSED	REAL PROPERTY, LANDS, AND TOWN LOTS						PERSONAL PROPERTY	CONSOLIDATED TAXES				No. of Road Dist.	Labor Tax	DISTRICT SCHOOL TAXES			
	Description	Sec. or Lot	Tn. or Blk.	Rng.	Acres	Value	Value	State		County				No. of Dist.	District Tax		Bond Tax	
						$	$	$	c	$	c		$		$	c	$	c

(1) (1A) (1B) (3) (2) See (2) Sec 26

Taxes Moved to Mesa Co. 6-1-16 (2) Page 115 or Bk 21 Pg 107 add'tn B.P.P. 7-645.3

(4) (4A) (4B) 35

See (1) Sec 36

See (1) Sec 34

See (3) Sec 2-2-16

See (5) Sec 1-2-16

COUNTY LEVY.	
General Fund	Mills
Sinking "	"
Road "	"
Bridge "	"
Reg. B'd "	"
"	"
"	"
"	"
Total	Mills

_____ County, Nebraska.

PRECINCT TAX $ c	Poll Tax $	CITY OR VILLAGE TAX $ c	$ c	TOTAL TAX $ c	DELINQUENT TAXES FOR $ c	$ c	$ c	Advertising Fees $ c	COUNTY TREASURER'S ENTRY OF PAYMENT OF TAXES: No. of Receipt	DATE	BY WHOM PAID	P. O. ADDRESS	Here Write the Word "Paid"

(1) Survey by Shildneck Apr 14, 1920 — Surveyors Record #1 Page 36.
Big Red stone marked X, set by county surveyor about 12 years ago. Set hedge stake on top of stone from which an 18" Box elder bears N 71°-15 E, 57 feet; also Govt bench mark (pipe) S 45°-15 W — 64 ft. Hedge Corner Post stands S E 51 ft. Stone about 20" in ground. Stone used by Relf in 1928.

(2) Survey by Shildneck, 1920. Found Govt stone 6 feet under ground, a little to the north of center of road and 2 or 3 feet west of fence running north. Stone was broken into thin slabs, all together and in a vertical position. Placed a big L.S. marked X directly above said pieces and at surface of ground. from which stone fence on north is 23 ft dist. and fence on South running east is 33 ft dist.
J. F. Relf used this stone in 1928. — See (2) Sec 36

(3) Stone with brick under same set by Mr. Relf in 1928. from which a phone pole bears South 34'-9", a hedge bears N 31'-9".

(4) Stone set by Shildneck in 1920. Set stone about 10" sq. by 14" long with X on top. Stone is in about middle of the road and on line with a hedge running west. Stone is 29.1/4 ft east of west fence. and 30' West of east fence. Stone is 3 ft south and 30' west of big hedge cor post on east side of road. Used by Relf in 1928.

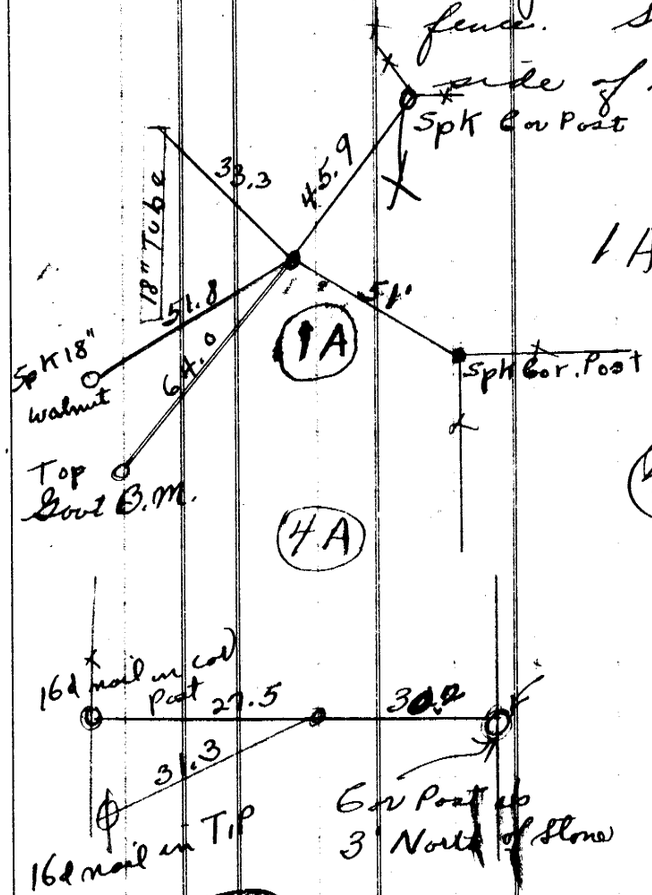

1A Found Stone from above this Corner 30" — Oct 1933 - BB Dale
Set Stone on top

(4A) — Oct 1933 Found Stone — placed witness as shown.
BB Dale

(1B) - Oct 20-1939- BB. Dale. L.S Covered 10" Set 2½"X6" Board on top.
1. T.P. Bro S E 64.9' — 2. 12" Walnut Bro E N E 78.1'
3. Nail 9" Hg 6P N E. 42.7' — 4. 4" Hg 6.P. Bro N W 41.2'
5. 1" □ Rod (4' Wof 6P.) Bro N W 43.0' — 6. Red T.P. Bro N W 49.2'
7. 10" R&T P. Bro S W 54.4' — B.P. Pile N E 44.1'

(4B) Oct 26-1939 BB Dale. L.S Covered 3'- Set ½ Brick and 2½" x 6" Bearing over stone
1. 10" Hg 6 P. Bro E N E 30.2' — 2. 6" Hg 6P. Bro W. 27.4'
3. 8" T.P. Bro S W 32.4' — 4. 5" Hg - No. gate Post Bro N W 32.7'
5. 2" Worn Steel Rod Bro W 33.0' — 6. 1" x 4' Bolt Bro E. 33.0'

STATE LEVY.	
General Fund	Mills
School "	"
Univ'sity "	"
	"
Total	Mills

36-3-16

Tax List for the Year 19

IN WHOSE NAME ASSESSED	REAL PROPERTY, LANDS, AND TOWN LOTS						PERSONAL PROPERTY	CONSOLIDATED TAXES				No. of Road Dist.	Labor Tax	DISTRICT SCHOOL TAXES			
	Description	Sec. or Lot	Tn. or Blk.	Rng.	Acres	Value	Value	State		County				No. of Dist.	District Tax		Bond Tax	
						$	$	$	c	$	c		$		$	c	$	c

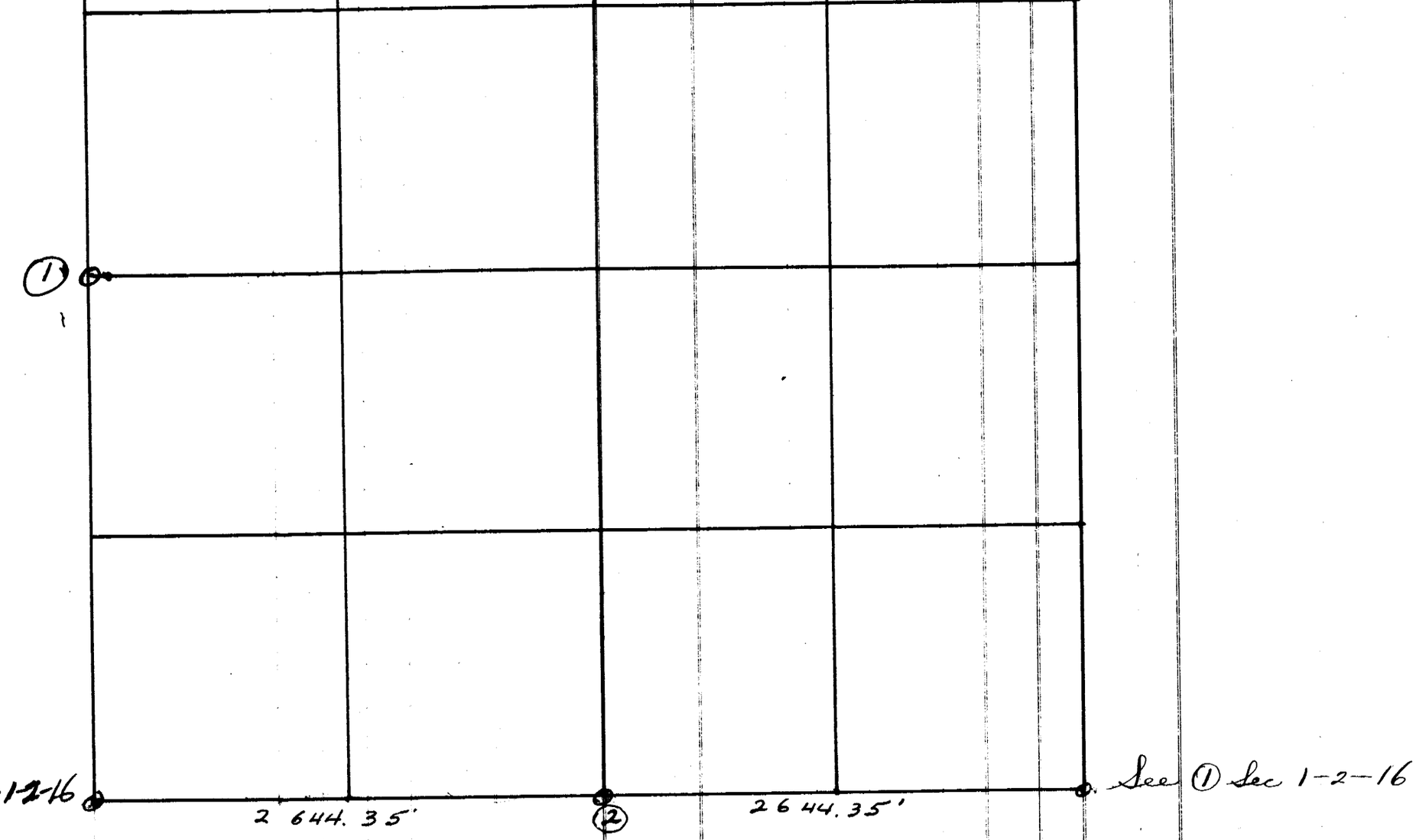

COUNTY LEVY.	
General Fund	Mills
Sinking "	"
Road "	"
Bridge "	"
Reg. B'd "	"
" "	"
" "	"
" "	"
Total	Mills

_____ County, Nebraska.

PRECINCT TAX	Poll Tax	CITY OR VILLAGE TAX		TOTAL TAX	DELINQUENT TAXES FOR	Advertising Fees	COUNTY TREASURER'S ENTRY OF PAYMENT OF TAXES				
							No. of Receipt	DATE	BY WHOM PAID	P. O. ADDRESS	Here Write the Word "Paid"
$ c	$	$ c	$ c	$ c	$ c	$ c					
	(1)				Nov 6-1939- Bk Hale- I reset 1/4 cor as per record on Page 259 - Book "C." and Shildnecks record showing Hedges run East to be on line. Set 1/2" x 18" Pipe with 2 1/2" x 6" Brass cap on top. and 1/2 Brick beside. 1. Nail 6" Hg C.P. Brs W. 38.3' 2. Nail 4" Hg C.P. Brs E. 31.3' 3. Hg rows run E & W are on line. 4. 3" x 1/2" x 30" Grader Blade Brs W. 33.0' 5. 24" x 2" x 1/4 spring leaf Brs E 33'. 6. Nail in 8" Hg tree Brs W SW 35.0'					
	(2)				March-1943- Bk Hale - In order to check location of Stone found at S E cor of Sec 36-3-16, I chained west from the N E cor. of Sec 5-2-17. I make the distance from N E Cr. of Sec 5-2-17 to S E Cor of Sec 36-3-16 - 10,562.3' or over run of 2.3'. I claimed the South line of Sec. 36. I make this 5288.7'. The Stone found at S E cor of 36 is located considerably west of the center of road running So. and old road running No. - My Measurements prove stone is not too far West. In Relf's Survey Note Book (X) - Page 60 - Relf located a temp. 1/4 corner by apparently lining over the 1/4 cor on South side of Section and the So. 1/16 cor. His measurement for the No. line of N W 1/4 is 40.24 chs. which would be too long and not correct. Relfs notes calls for the hedge east of 1/4 corner to be on line. I lined over the Sec. corners as set and found and I find the hedge row is not straight. The Hg row over top of hill east of 1/4 corner is on line but the west end is about 3' No of Sec line and the east end of Hg. is considerably South of Sec. line. This proves Sec. cors. are probably correct for No. & So. location. I drove a 1" x 30" Pipe for 1/4 cor to come even with surface in Driveway to field @ the center point 2644.35' from each Sec. cor. and on true line. 1. 10" Stub Catalpa tree useless E. gate Post - Brs E. 5.7'. 2. B.P.P. Brs E. and little So. 23.3' 3. Old Hg row run So. Brs E. 19.0' 4. 1" x 30" Pipe in No. End Hg row run So. Brs E & E. 24.6' 5. Hg row run E. Brs No 3.0'					

STATE LEVY.	
General Fund	Mills
School "	"
Univ'sity "	"
	"
Total	Mills

1-1-17

Tax List for the Year 19....

IN WHOSE NAME ASSESSED	REAL PROPERTY, LANDS, AND TOWN LOTS						PERSONAL PROPERTY	CONSOLIDATED TAXES				No. of Road Dist.	Labor Tax	DISTRICT SCHOOL TAXES			
	Description	Sec. or Lot	Tn. or Blk.	Rng.	Acres	Value	Value	State		County				No. of Dist.	District Tax		Bond Tax	
						$	$	$	c	$	c		$		$	c	$	c
See (4) Sec 2							See (3)	See 36-2-17				See (2)	See 36-2-17					

(3) (4) (4A)

(1) (1A) (1B) (1C) (1D) (2) (2A) (5)

Add 7-28-54 L.S. Cover 15" Set 1¼" x 12" Rod on tops-Brick

1. Old Pc 2 in. Blade S E 41.5
2. CP E S E 41.8
3. CP S S E 43.5'
4. CP S W 45.5
5. Steel Post set in Cone. N W 40.0'
6. P.P. line No. & So. Bus S 30.5'
7. P.P. S E 43.9'

(1-C) B.C. Dale 1961 - Pipe covered 6"

1. P. Pole line East ~~E~~ bears So. 32.5'
2. Steel post Fc run No Bears W 22.0'

COUNTY LEVY.
General Fund.....Mills
Sinking " ..... "
Road " ..... "
Bridge " ..... "
Reg. B'd " ..... "
..... " ..... "
..... " ..... "
..... " ..... "
Total.....Mills

.....County, Nebraska.

Precinct Tax	Poll Tax	City or Village Tax		Total Tax	Delinquent Taxes For	Advertising Fees	County Treasurer's Entry of Payment of Taxes: No. of Receipt	Date	By Whom Paid	P. O. Address	Here Write the Word "Paid"
$ c	$	$ c	$ c	$ c	$ c	$ c					

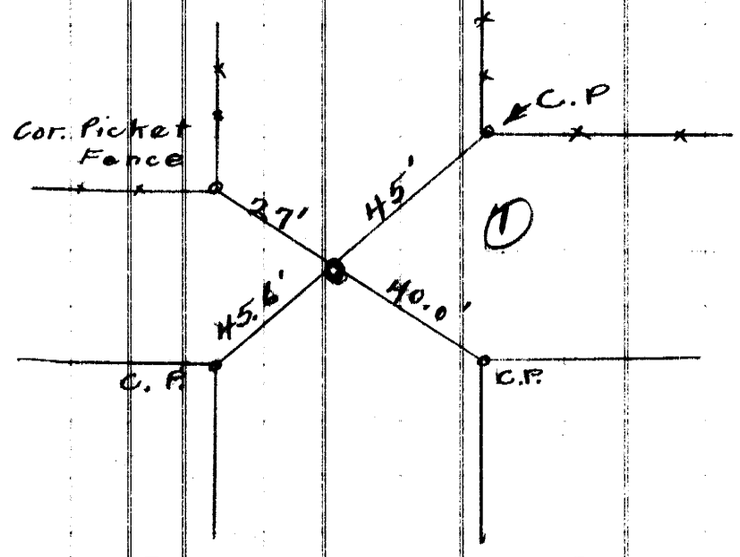

April 5 - 1929 - Limestone set down 10 inches Limestone 2" X 12" X 12" with pointed small slab loose on west side - Bl Hale

1935 - New ties 1. Old grader blade Bro W W 36.2'
2. Picket fence corner is 23.0' N & and 14.5' E of corner.
3. 1" X 3' iron rod Bro S.W. 47.2'
4. Grader blade Bro S.E. 41.8'

(2) Oct 1935 - Found L.S covered 4" - Drove 3/4" I.P. 30" long - rod inside I.P.
1. Iron Rod Bro No 33' 2. 40d Spk in Twin Walnut 8" End Rad Bro N.E. 43.9
3. Walnut row run No Bro E 11' 4. Iron Rod - 2.5' S E of cor Hg tree Bro So. 33'

(2A) Stone covered 1939 - 30" - 1" X 18" rod on top - 1.5" Hg W gate Post No. 32.2' 2. 6" Hg 6P N W & 34.0'. 3. 6" Hg 6P So 27.5' 4. 12" Mul Bearing S E 33.9'

(3) Limestone set for property line. L. S. on top of North bank of road W point to east. L. S. is 6P4 ft east of 1/4 Fence line.

(4) 1936 - After measuring and lining for a long time I reestablish this corner ~~330~~ 220 feet east of and in line with 2 stones west at 20 rds and 12 rods East and west measurements indicate this corner about 2 rods to far ~~East~~ but error must be in first survey.
1. 1 1/2" I.P. Bro N.W. 42.7'
2. 1 1/2" I.P. Bro S.W. 43.1'
3. C.P. Bro N.W. 41.4 4. C.P. Bro N E 44.5'
5. C.P. Bro S.W. 42.6'

(5) - 1936 - Reestablished this corner on line and at proportionate distance on range line. I also measured east and west as check I drove on a 1 1/2" X 30" Truck axle for corner.
1. C.P. Bro E. 30.3' 2. Fc running E. is on line
3. 1 1/2" X 3' I.P. Bro E. 33' 4. No. 8 So. Fco Bro E. 30.3'
5. 7" R & T P - N & 43.5 6. 6" Hg - No Gate Post E N & 32.9'
7. 10" Hg C.P. N W 49.1' 8. 4' Steel Post - N W 51.2'
9. 8" Tel Pole W N W 62.5'

(4A) 1939 - Set 1" Hex X 12" Rod
2. 6" Hg 6.P. - S W 39.1 1. 8" Red Cedar So Gate Post S W 51.4'
4 7" R E T P - N W 42.4' 3. 5" Hg 6P N W 37.7'
5. 3" C.P. - N E 44.3'

(1A) 1. 5" Chinese Elm tree W N W 44.0' 2. T.P. N W 37.4'
3. T.P. N N W 43.1' 4 Pc Grader Blade N E 52.7'
5. 6" Hg C.P. N E 53.7 6 5" Hg 6P S E 43.4'
7 6" Hg 6P. S W 45.1'

STATE LEVY.	
General Fund	Mills
School "	"
Univ'sity "	"
	"
Total	Mills

2-1-17

Tax List for the Year 19....

IN WHOSE NAME ASSESSED	REAL PROPERTY, LANDS, AND TOWN LOTS					PERSONAL PROPERTY	CONSOLIDATED TAXES		No. of Road Dist.	Labor Tax		DISTRICT SCHOOL TAXES		
	Description	Sec. or Lot	Tn. or Blk.	Rng.	Acres	Value	Value	State	County			No. of Dist.	District Tax	Bond Tax
						$	$	$ c	$ c		$		$ c	$ c

(1) (4) (4 A)

(3) (2) (2 A) Sec (1) Sec. 1

COUNTY LEVY.	
General Fund	Mills
Sinking "	"
Road "	"
Bridge "	"
Reg. B'd "	"
..... "	"
..... "	"
..... "	"
Total	Mills

_____ County, Nebraska.

PRECINCT TAX	Poll Tax	CITY OR VILLAGE TAX		TOTAL TAX	DELINQUENT TAXES FOR		COUNTY TREASURER'S ENTRY OF PAYMENT OF TAXES				
						Advertising Fees	No. of Receipt	Date	By Whom Paid	P. O. Address	Here Write the Word "Paid"
$ c	$	$ c	$ c	$ c	$ c	$ c					

(1) Surveyor's Record Book "C" - Page 415 - By Relf in 1914
Recorded as a line stone from which a hedge 14" in dia. Bro. South 25.5 ft.
6-20-1939 - B.C. Dale - Stone gone - Set 3/4" x 18" D.P for corner - Bldg Tile on north side R.R.
1. Ref to tie - Now a 14" Hg. stump post Bro So. 25.5' 2. - 1½" x 3' R.P. Bro So 33' in Hg Row - 3. Hg Run So in line
4. Cor 24" Elm School yd Bro NE 61.6' - 5. Row 2' Elm in Run E - Bro No 45' and row No Bro E 45' - 7. 8" C.R Bro NW 5

(2) 6-5-39 Found 1/4 Cor covered 4" in ℄ Rd.
1. Hg stump row run So. in on line 2. Fc run So. Bro West 2'
3. C.P. Bro South 33.5' 4. C.P. Bro No. (24.4' Set)
5. Fc Run No. in on line.

(2A) Stone removed for grading hill Add ties 1. 7" R CTP NW 44.9'
2. 1" □ Rod x 3' - No 33' 3. 6" Hg C.P. Bro No 32.5'
4. 7" Hg. C.P. So 33.8' 5. 5" Hg W. gate post SW 37.4'
6 1" ⌀ Bar x 4' Bro So 33'

(3) 1939 - B.C. Dale - Re-estab. Sec Cor By Prop. Measurement - No - 1 mi - So 2 mi
W ½ mile + E ½ mile - Stone Pc Steel Post 18" long - Covered by Road fill
1. 1" □ Bar x 4' Bro No 33' 2 - 6" Hg C.P. Bro No. 39.3'
3. Fc Run No. Bro E. 3' 4. Eye Bar 1" x 3' - So 33'
5. Nail Cor Hg clump - So. 34.0' 6. Nail 12" Hg clump S E 43.4'

(4) 1939 - B.C. Dale Re-estab. Cor in Right line and Prop meas. Set ½ Buck, 1½" Pin and 2" Buck.
1. 7" Hg C.P. N E 50.2' 2. 12" Hg Post S E 47.9'
3 6" Hg C.P. S W 38.3' 4 8/8" + Rod x 3' Bro SW 36.8'
5. 6" Hg C.P. Gem. N W 38.2' 6. 1½" + Rod x 3' N W 39.9'
7. Old T.P. N W 34.3'
4A - Aug 5 L.I - add ties
1. B.P. Power P. Guy Pole - S W 45.3' 2. B.P. Pole S E 47.2'
3. P.P. line run So. Bro E. 34.0'

STATE LEVY.	
General Fund	Mills
School "	"
Univ'sity "	"
	"
Total	Mills

3-1-17

Tax List for the Year 19....

IN WHOSE NAME ASSESSED	REAL PROPERTY, LANDS, AND TOWN LOTS					PERSONAL PROPERTY	CONSOLIDATED TAXES		No. of Road Dist.	Labor Tax		DISTRICT SCHOOL TAXES		
	Description	Sec. or Lot	Tn. or Blk.	Rng.	Acres	Value	Value	State	County			No. of Dist.	District Tax	Bond Tax
						$	$	$ c	$ c		$		$ c	$ c
(1)														
(3) (3A) (3B)														
(2) (2A)														

See (1) Sec 2

See 3 Sec. 2

COUNTY LEVY.

General Fund		Mills
Sinking	"	"
Road	"	"
Bridge	"	"
Reg. B'd	"	"
	"	"
	"	"
	"	"
Total		Mills

_____ County, Nebraska.

PRECINCT TAX	Poll Tax	CITY OR VILLAGE TAX		TOTAL TAX	DELINQUENT TAXES FOR		COUNTY TREASURER'S ENTRY OF PAYMENT OF TAXES				
						Advertising Fees	No. of Receipt	Date	By Whom Paid	P. O. Address	Here Write the Word "Paid"
$ c	$	$ c	$ c	$ c	$ c	$ c					

(1)

1938- Found L.S. Set by Relf after a lot of digging - Large L.S. Covered 8"
1. + Iron rod Bro W. 25.5'
2. No. and So. Fc. Bro W. 25.7'
3. C.P. Bro N E. 40.4'
4. So Hg run E. Bro So. 23.7'
5 E. Hg run So Bro E. 33'
6. So Hg run W. Bro So 23.0'
7. 5" Hg. C.P. Bro S.W. 34.5'
8. 18" Hg stump Bro (S 70° E) 76.8' (Reference tie 73.0')

(2) ~~Relf survey Book "C" Pg 145 Hg Cor. C.P. covered 4 feet in fill & bridge Road Construction 5.0 feet~~

(2) 4 - 1939- B.L.Dale - found 14" x 10" x 2" Limestone standing vertical and covered 3". Stone about 10" North of a stright line run from the re established section corners.
1. 3" Hg tree Bro N E 45.3' 2. Hg row run North Bro E. 32.1'
3. C.P. Bro N W 37.7'

(3) - 7 - 1939- BB Dale - I reestablished this corner by measurement from Cor 1 mile north and 1 mile South and from Corners 1 mile west and ½ mile east. Placed ¾" x 30" D.P. with thin brick beside. Set corner at 5288.9' from No. and So Stones - Set Stone 2644.7' W of ¼ cor. Bet Secs. 3 and 10 and 5278.8 West of Sec. cor.

(3A)
1. S.E. Cor Church foundation Bro NW 68.9' 2. ¾" x 30" D.P. Bro S E 46.1'
3. ¾" x 30" DP Bro SW (4' So. of Hg Cor 46.9'
4. Hg run So Bro W. 33.4' 5. Hg run W. Bro So. 32.7'
6. S. E Cor Conc. Steps Bro N W 69.2'

Additional ties placed 1942 - Pipe covered 2'. I set 4 S 2"x 9"x 6" near surface
1. Near Corner NW Wing - Top Stone Bro N E 25.5' 2. P. Pole Bro N E 43.7'
3 RR TP Bro S.E. 44.9' 4. Near corner Top Rock of SW Wing Bears S E 29.2'
5 7" Hg C.P. Bro SW 47.3' 6 P. Pole Bro SW 48.0'

(2A) 5-13-53- Add. ties. L.S Covered 3'- I set 1" x 30" Pipe on top - BB Dale
1. Near Cor Rock Hdwl Leg Bro N W. 28.4 2. S.W. Cor Rock Hdwl N W 32.2'
3. So end of 18" C.M.P. S W 24.5 4. 12" Catalpa tree S W 51.2'
5 8" Mulb. So 51.2' 6 8" C.P. E.S.E. 63.6'
7. Power P. N.E. 63.6'

(3B) Aug 54- Old ties gone - L S Covers 15" - I set 1¼" x 12" Rod on top - Brick Beside
1. Pc Grader Blade S.E. 41.5 2. C.P. E S E 41.8'
3 C P S S E 43.5' 4 C P S W 45.5
5. Steel Post C. Pin Conc. N W. 40.0' 6 P. Pline N. & So Bro E. 30.5'
7. P. Pole S E 43.9'

4-1-17

STATE LEVY.
General Fund.....Mills
School " ..... "
Univ'sity " ..... "
.... "
Total.....Mills

Tax List for the Year 19.....

IN WHOSE NAME ASSESSED	REAL PROPERTY, LANDS, AND TOWN LOTS						PERSONAL PROPERTY	CONSOLIDATED TAXES				No. of Road Dist.	Labor Tax	DISTRICT SCHOOL TAXES			
	Description	Sec. or Lot	Tn. or Blk.	Rng.	Acres	Value	Value	State		County				No. of Dist.	District Tax		Bond Tax	
						$	$	$	c	$	c		$		$	c	$	c
(1)																		
(2)																		

See (1) See 3

See (3) See 3

.....Mills
.....
.....
.....
.....
.....
.....
Total.....Mills

.....County, Nebraska.

PRECINCT TAX	Poll Tax	CITY OR VILLAGE TAX		TOTAL TAX	DELINQUENT TAXES FOR	Advertising Fees	COUNTY TREASURER'S ENTRY OF PAYMENT OF TAXES	No. of Receipt	DATE	BY WHOM PAID	P. O. ADDRESS	Here Write the Word "Paid"
$ c	$ c	$ c	$ c	$ c	$ c	$ c						



(1) Dec 1934 - B&Dale - Found piece of old corner stone buried 10 inches. Placed Limestone 6x6x18" on top of pieces. - additional ties 1937 - 1. Iron rod Bro NW 36.7'
2. Iron Rod Bro SE 41.5' 3. Iron Rod Bro SW 43.6'

(2) - 1938 Stone Corner - L.S. Covered 10" - Iset Pointed L.S. 10X3X9 on top stone.

1. R.C. T.P.	Bro NE. 50.4'	2. Govt. B.M.	Bro N. E. 43.6'
3. 2"x30" G.P.	Bro S.E. 43.6	4. ~~T.P. Bro S E.~~	~~45.2'~~ Mound
5. So Hg	run W Bro So. 30.0'	6. P.P.	Bro SW 53.4'
7. P.P.	Bro NW 52.7'	8. Hg stumps	run So Br W 30.2'
9. 2"x30" G.P.	Bro S.W. 44.7'	10. T.P.	Bro W SW 53.8'

Add. ties 1942 - 1. RCTP Bro SE 45.9' 2. 8" Hg. C.P. Bro SE 45.8'

(3) See Relo Survey - Book "C" Page 415 - 1914. L S marked 1/4 from which a Hedge bears So. and a little West 15.2 ft dist.

STATE LEVY.
General Fund.....Mills
School " ..... "
Univ'sity " ..... "
.... "
Total.....Mills

5-1-17

Tax List for the Year 19.....

IN WHOSE NAME ASSESSED	REAL PROPERTY, LANDS, AND TOWN LOTS						PERSONAL PROPERTY	CONSOLIDATED TAXES		No. of Road Dist.	Labor Tax	DISTRICT SCHOOL TAXES		
	Description	Sec. or Lot	Tn. or Blk.	Rng.	Acres	Value	Value	State	County			No. of Dist.	District Tax	Bond Tax
						$	$	$ c	$ c		$		$ c	$ c

See (1) Sec 4

(1)

See (2) Sec. 4

COUNTY LEVY.	
General Fund	Mills
Sinking "	"
Road "	"
Bridge "	"
Reg. B'd "	"
	"
	"
	"
Total	Mills

_____ County, Nebraska.

Precinct Tax	Poll Tax	City or Village Tax		Total Tax	Delinquent Taxes For	Advertising Fees	County Treasurer's Entry of Payment of Taxes				
							No. of Receipt	Date	By Whom Paid	P. O. Address	Here Write the Word "Paid"
$ c	$	$ c	$ c	$ c	$ c	$ c					
(1)		1938-	Found L.S	Covered 42".	Placed 4 Bricks on top L.S. Then L.S.						
		24 x 10 x 6 on top.		Then 1 Brick flat wise.	Witness:-						
		1. Stone 1½" x 5'		SP North 50.0			2. P.P. Brs NNW. 47.2'				
		3. G.P. Brs So		27.3'			4. Fc run So. in line				
		5. T.P. Brs		S.E. 36.5'			6. 24" x 30" D.P. Brs So 33'				
		7. 15" Twin Elm tree		Brs SSE 47.5'							

6-1-17

STATE LEVY.
General Fund.....Mills
School " ..... "
Univ'sity " ..... "
..... "
Total.....Mills

Tax List for the Year 19.....

IN WHOSE NAME ASSESSED	REAL PROPERTY, LANDS, AND TOWN LOTS						PERSONAL PROPERTY	CONSOLIDATED TAXES				No. of Road Dist.	Labor Tax	DISTRICT SCHOOL TAXES			
	Description	Sec. or Lot	Tn. or Blk.	Rng.	Acres	Value	Value	State		County				No. of Dist.	District Tax		Bond Tax	
						$	$	$	c	$	c		$		$	c	$	c

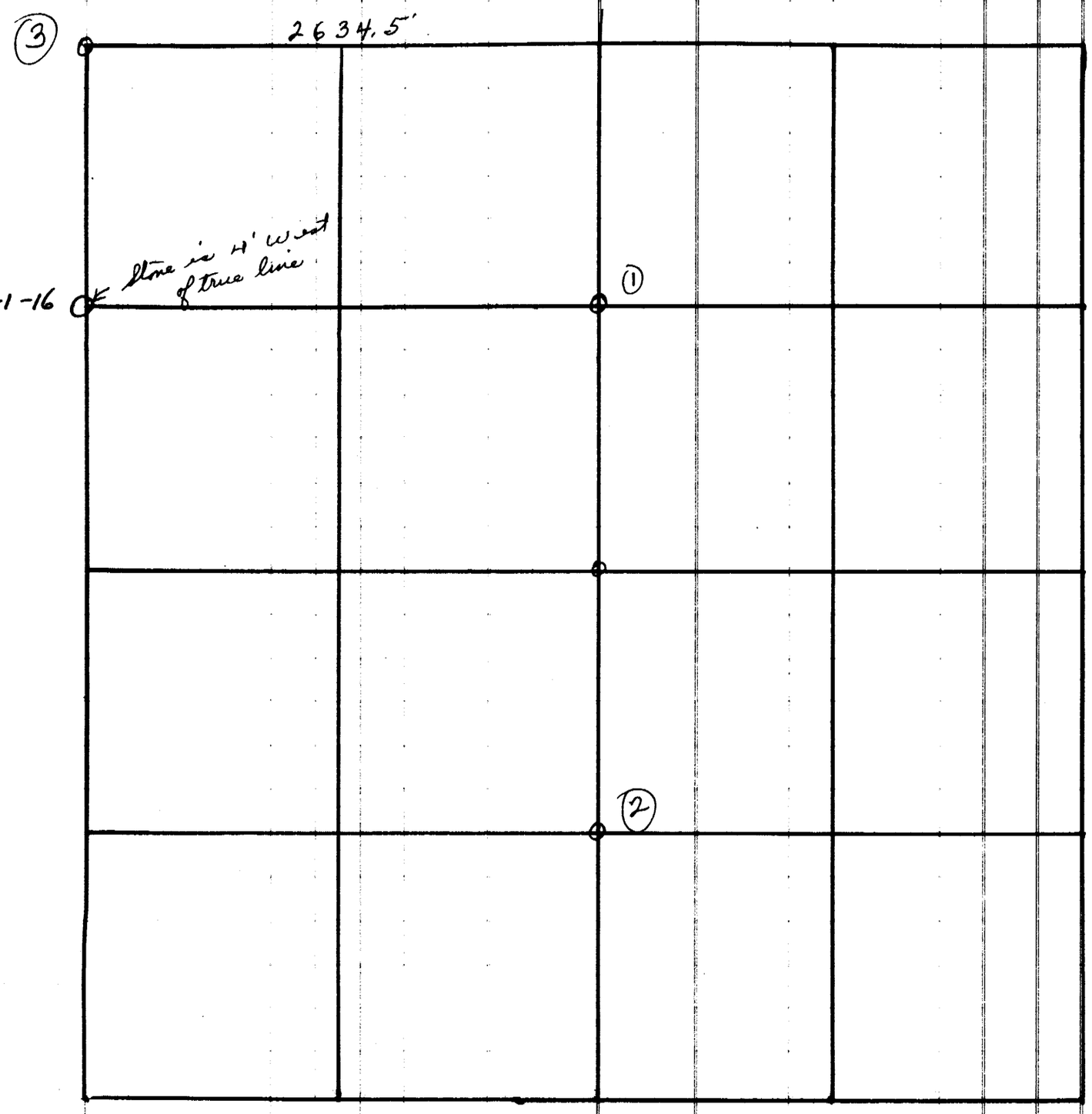

COUNTY LEVY.	
General Fund	Mills
Sinking "	"
Road "	"
Bridge "	"
Reg. B'd "	"
"	"
"	"
"	"
Total	Mills

_____ County, Nebraska.

Precinct Tax	Poll Tax	City or Village Tax		TOTAL TAX	DELINQUENT TAXES FOR					COUNTY TREASURER'S ENTRY OF PAYMENT OF TAXES				
									Advertising Fees	No. of Receipt	Date	By Whom Paid	P. O. Address	Here Write the Word "Paid"
$ c	$	$ c	$ c	$ c	$ c	$ c	$ c	$ c	$ c					

(1) - 8-19-48 Pk Dale - L.S. 16" x 6" x 4" Pointed. Sets 9" N E of 8" Hg 6 P.
Fcs 4 ways are on line

(2) 8-19-48 - Found L.S lying on side beside old burned and buried corner Post.
L.S. on line with Fc running No. From W. Hg row east, old Fence on west side of brush and 32' W of Hg row run So.

(3) - Set Twp-Range corner by Prop Meas. 4 ways from 1/4 Cor 2 1/2 miles So to 1/4 line 5 1/2 miles north - from line over corners on S of Sec 6-1-17 - west to 1/4 fence line south thru 1-1-16 - Claimed by Wm Rieschick to be on line
Drove 1" Sq rod x 15" with 1" x 6" Pipe on top.

1. P.P. N E 34.0'
2. Twp L & M P S S E 39.5'
3. Twp L & M P S S W 38.2'

STATE LEVY.	
General Fund	Mills
School "	"
Univ'sity "	"
	"
Total	Mills

7-1-17

Tax List for the Year 19....

IN WHOSE NAME ASSESSED	REAL PROPERTY, LANDS, AND TOWN LOTS						PERSONAL PROPERTY	CONSOLIDATED TAXES				No. of Road Dist.	Labor Tax	DISTRICT SCHOOL TAXES			
	Description	Sec. or Lot	Tn. or Blk.	Rng.	Acres	Value	Value	State		County				No. of Dist.	District Tax		Bond Tax	
						$	$	$	c	$	c		$		$	c	$	c

(2) (2A) (3) (1A)

COUNTY LEVY.	
General Fund	Mills
Sinking "	"
Road "	"
Bridge "	"
Reg. B'd "	"
"	"
"	"
"	"
Total	Mills

_____ County, Nebraska.

PRECINCT TAX		POLL TAX	CITY OR VILLAGE TAX			TOTAL TAX		DELINQUENT TAXES FOR								COUNTY TREASURER'S ENTRY OF PAYMENT OF TAXES				
															Advertising Fees	No. of Receipt	DATE	BY WHOM PAID	P. O. ADDRESS	Here Write the Word "Paid"
$	c	$	$	c	$	c	$	c	$	c	$	c	$	c	$	c				

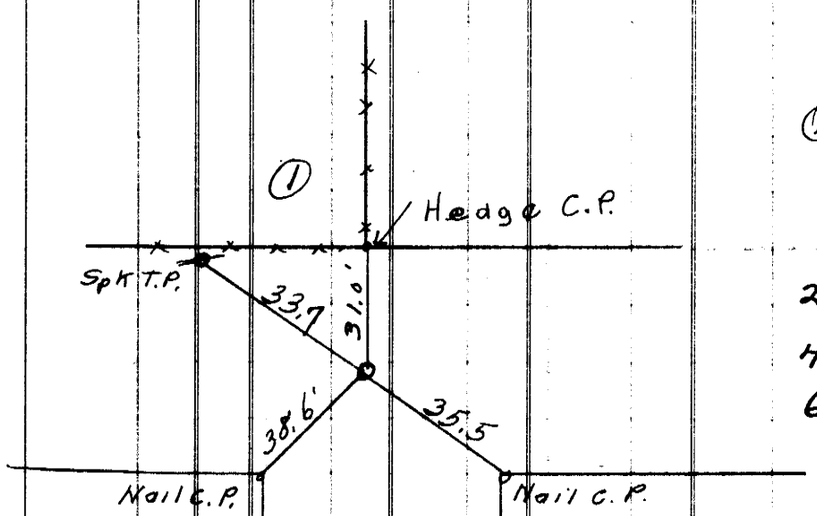

① - 1931 - BC Dale - Stone on line with fence running north. Probably covered about 2½ feet by 1931 road work.
New Tied - 1937 - 1. I.P. Bro NW. 34.9'
2. 6" Hg C.P. Bro No. 31.3' — 3. Fc Rem No is on line
4. P.P. - Bro E.S.E. 50.8' — 5. 5" Hg C.P. Bro S E. 35.8'
6. 5" Hg C.P. Bro S W. 37.9' 7 - + Iron rod Bro No 33'
L.S. covered 24" - 2 set L.S. 14 x 2 x 8 on top and pointed L.S. 9 x 12 x 2 on top this stone.

(1A) - June 1940 - Corner removed for Cul. Const. by State Hy Dept.
1. 2" + Iron Rod Bro No. 60.4' 2. 6" Hg C.P. Bro No. 61.1' 3. R C T.P. Bro N NW 59.9'
4. Fc. Rem No. is on line. 5. S E Cor Conc. H dwl Pwr. Bro N E. 32.2'
6. NW Cor. Concrete Pwr Bro S W 37.1'

② - 12-1939 - BC Dale - Re-E stab Sec cor By running Rg line and also checking by prop. Meas E x W: Set ½ Buck. 1½" Pin and 2" Bush.
1. No. 2" Pipe gate Post N E. 46.0' 2 So 2" Pipe gate Post N E 42.3'
3. 20" Maple E N E 59.7' 4. 20" Maple E N E — 64.3'
5. St Hg PI Bro S S W 2.9' 6 Hg row So is on line
7 3" Hg C P. Bro So. 36.9'

③ - June 1940 - BC Dale - Re-estab ¼ Cor. on true line. Corner removed by Road Const.
1. 1½" Pipe Bro No. 40.0' 2. 3" Hg C.P. Bro N. NW. 41.2'
3. R C.T.P N NW. 41.9'

(2A) June 1940 - Corner Set down acct Rd Const.
1. 1½" Pipe Bro So. 40.0' 2. Near Cor. S E Wing (Concrete) Bro N.E 32.0'
3. Far corner No wing (Concrete) Bro NW 33.3' 4. R. C. T. P. Bro N W 45.9'

STATE LEVY.	
General Fund	Mills
School "	"
Univ'sity "	"
	"
Total	Mills

8-1-17

Tax List for the Year 19....

IN WHOSE NAME ASSESSED	REAL PROPERTY, LANDS, AND TOWN LOTS						PERSONAL PROPERTY	CONSOLIDATED TAXES				No. of Road Dist.	Labor Tax	DISTRICT SCHOOL TAXES			
	Description	Sec. or Lot	Tn. or Blk.	Rng.	Acres	Value	Value	State		County				No. of Dist.	District Tax		Bond Tax	
						$	$	$	c	$	c		$		$	c	$	c

See (1) See 5

See (2) See 4

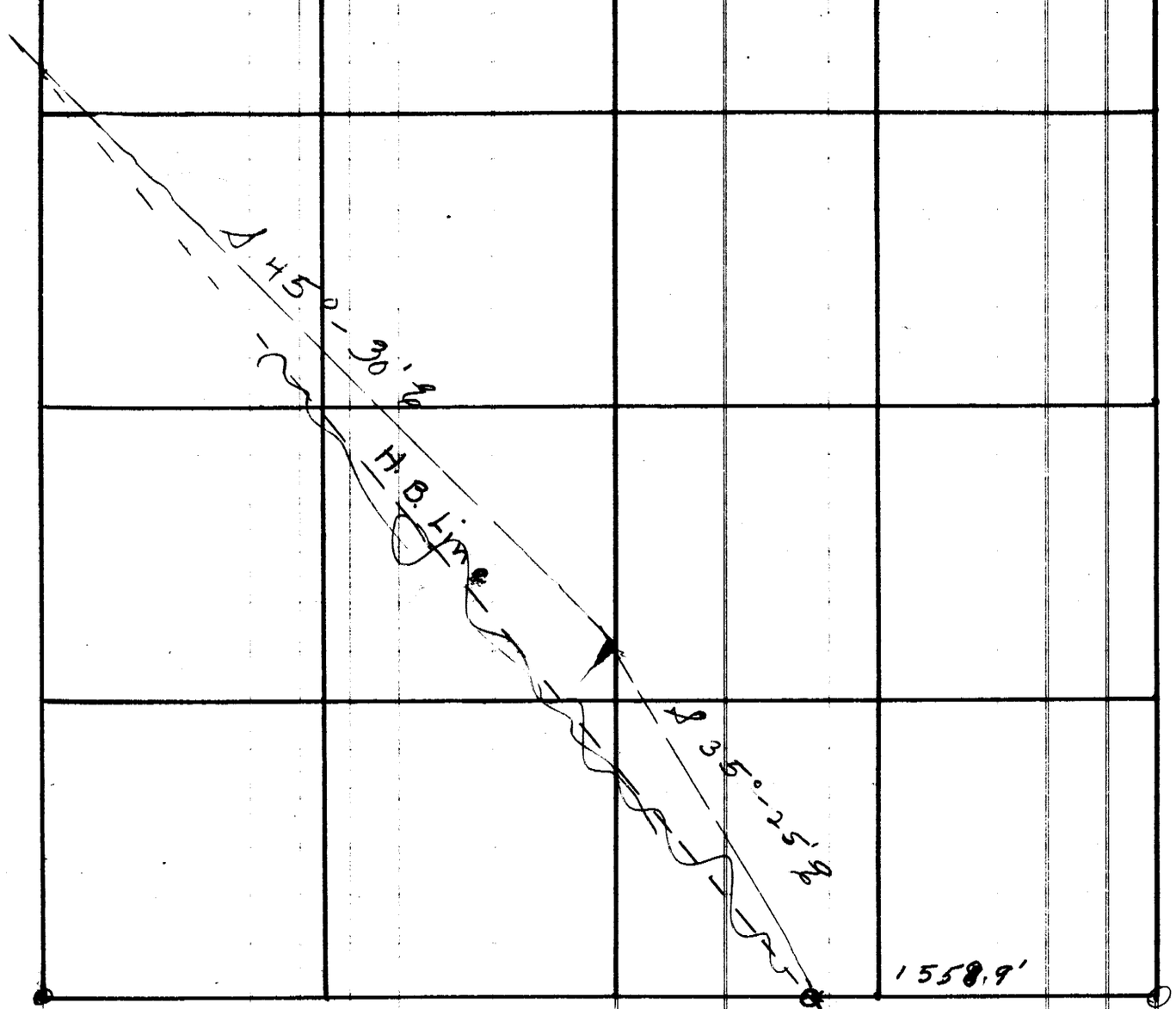

See (1) Sec 7

See (2) Sec 16

COUNTY LEVY.	
General Fund	Mills
Sinking "	"
Road "	"
Bridge "	"
Reg. B'd "	"
"	"
"	"
"	"
Total	Mills

_____ County, Nebraska.

Precinct Tax	Poll Tax	City or Village Tax		Total Tax	Delinquent Taxes For		No. of Receipt	Date	By Whom Paid	P. O. Address	Here Write the Word "Paid"
						Advertising Fees					
$ c	$	$ c	$ c	$ c	$ c	$ c					

(1) Jan 1940 - B.C. Dale - Found corner after very much excavation - Found Limestone 6" x 4" x 13" - with letter 'H' on West side - L.S. setting Vert. Stone found at Govt. Dist (1558.9') west of Sec. cor. Stone was covered 8 ft. 9 set a Pc of cypress Board 4" x 1" x 8' on top with 1½" x 3' Pipe on top to stick out of ground 18"

1. Ferm. E x W Bro So. 10.7'
2. 4" Hg C.P. Bro So 10.7'
3. 8" Split Oak Post Bro S W 18.8'
4. 3" ash tree Bro S W. 29.3'
5. 3" W. Elm Bro S W. 40.7'
6. 8" Oak Post Bro S S W. 26.4'
7. 10" Willow tree Bro S S W 53.8'
8. 24" Maple tree Bro S E 60.3'
9. T.P. Bro E S E 42.4'

STATE LEVY.	
General Fund	Mills
School "	"
Univ'sity "	"
	"
Total	Mills

9-1-17

Tax List for the Year 19....

IN WHOSE NAME ASSESSED	REAL PROPERTY, LANDS, AND TOWN LOTS						PERSONAL PROPERTY	CONSOLIDATED TAXES				No. of Road Dist.	Labor Tax	DISTRICT SCHOOL TAXES			
	Description	Sec. or Lot	Tn. or Blk.	Rng.	Acres	Value	Value	State		County				No. of Dist.	District Tax	Bond Tax	
						$	$	$	c	$	c		$		$ c	$	c
See ② Sec 4																	
See ② Sec 16																	

See ③ Sec 3

1

(1)

COUNTY LEVY.	
General Fund	Mills
Sinking "	"
Road "	"
Bridge "	"
Reg. B'd "	"
	"
	"
	"
Total	Mills

_____ County, Nebraska.

Precinct Tax	Poll Tax	City or Village Tax		Total Tax	Delinquent Taxes For					County Treasurer's Entry of Payment of Taxes				
									Advertising Fees	No. of Receipt	Date	By Whom Paid	P. O. Address	Here Write the Word "Paid"
$ c	$	$ c	$ c	$ c	$ c	$ c	$ c	$ c	$ c					
	①	B6 Dale 1939- Found Cor. Stone covered 4' on south fence line of 4Rd road. Set 1" x 42" G.P. on top of stone -												
		1. 11" Oak G.P. Bro So. 1'										2. Fc. running south is on line				
		3. 1½" x 3' G.P. Bro So 50'										4. Hg. stump row runs So. Bro W. 34'				
		5. W. fence running No Bro W 36'										6. 8" Hg G.P. - NW Cor intersection Bro NW 69.0'				
		7. 1½" x 3' G.P in Fc line runs No. Bears NNW 3.5'												
		July 1940 - Add. ties before Rd Const. for Black Top												
		1. R & T P Bro E S E 38.5'										2. Near cor S.W. Cone. W ing Bro NNW 57.5'				
		3. Near Cor S.E. Cone. Wg Bro NNE 56.5'										4. Black P.P. Bro NNW 87.0'				
		5. R & T.P. line E x W Bro So. 12.5'												

STATE LEVY.
General Fund ....Mills
School " .... "
Univ'sity " .... "
.... "
Total...........Mills

10-1-17

Tax List for the Year 19........

IN WHOSE NAME ASSESSED	REAL PROPERTY, LANDS, AND TOWN LOTS						PERSONAL PROPERTY	CONSOLIDATED TAXES		No. of Road Dist.	Labor Tax		DISTRICT SCHOOL TAXES		
	Description	Sec. or Lot	Tn. or Blk.	Rng.	Acres	Value	Value	State	County				No. of Dist.	District Tax	Bond Tax
						$	$	$ c	$ c		$			$ c	$ c

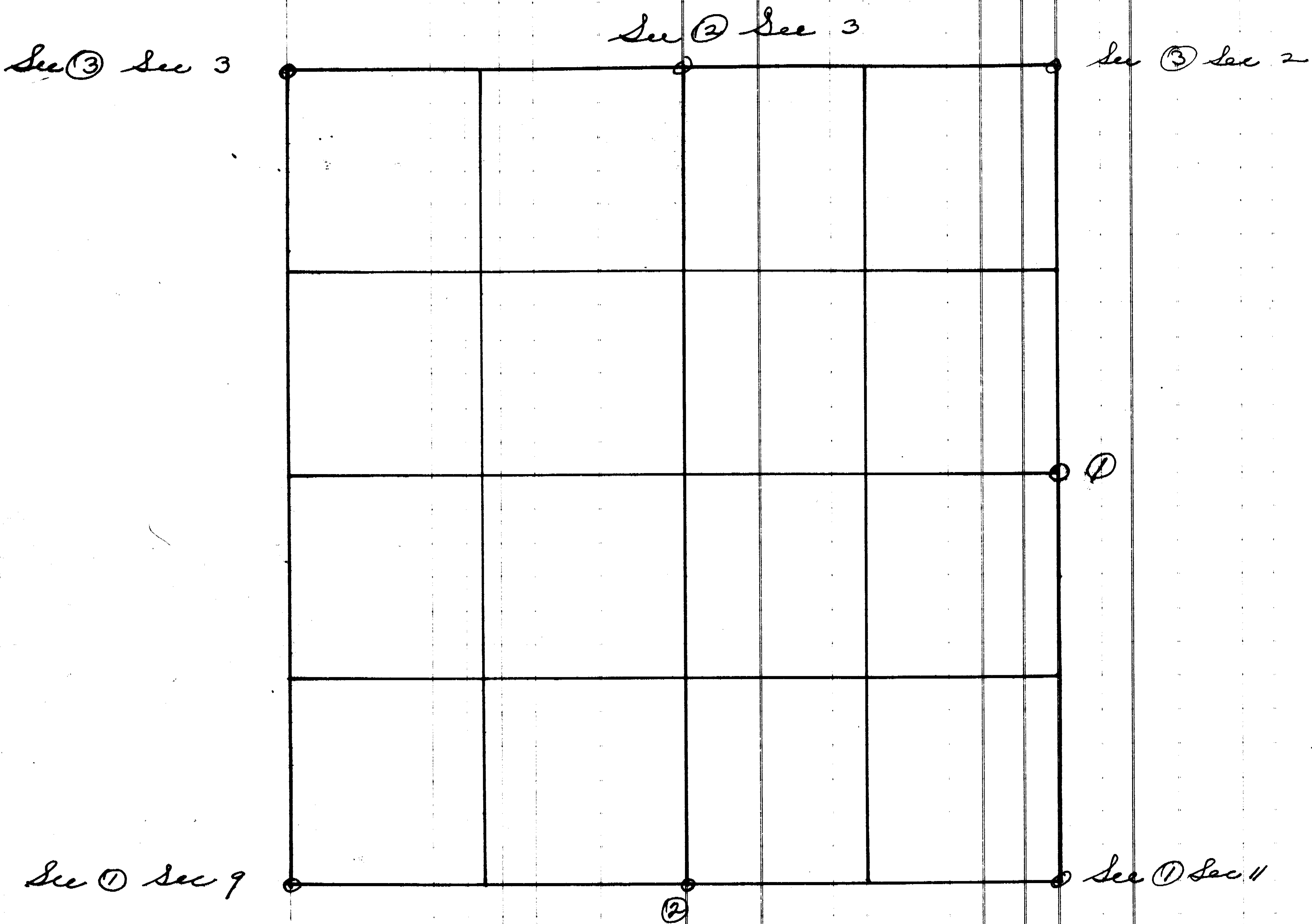

COUNTY LEVY.	
General Fund	Mills
Sinking "	"
Road "	"
Bridge "	"
Reg. B'd "	"
"	"
"	"
"	"
Total	Mills

_____ County, Nebraska.

Precinct Tax	Poll Tax	City or Village Tax		Total Tax	Delinquent Taxes For					County Treasurer's Entry of Payment of Taxes				
									Advertising Fees	No. of Receipt	Date	By Whom Paid	P. O. Address	Here Write the Word "Paid"
$ c	$	$ c	$ c	$ c	$ c	$ c	$ c	$ c	$ c					
	(1)	June 1939- Found small flat limestone setting almost vertically. Smaller than size called for in Govt Notes. No record of any survey changing. John Hartman who has lived on this farm for 50 years did not know about corner and did think it had ever been removed. I drove 1½" x 3' G.P. on No. side of stone. Stone covered 6" - By Prop. Meas. from 1½ mi No and 1½ So. - Stone is too far No.												
		1. End Hg line of Hg run. E. Bro Es E 18'								2. Hg run east Bro So. 5.5'				
		3. C.P. Bro N.E. 2.2'								4. Hg Fc. Run No Bro E. 2.5'				
		5. Date Post Bro due West 13.0'								6. Date Post Bro S S E 12.4'				
	(2)	- July 1940 - Blodale - Re-establish ¼ Cor on tree line by Prop. Set ½ Brick - Pin and Brass. Probably removed by 1940 Road Const.												
		1. 1½" Pipe Bro No 46.0'								2. 1½" Pipe Bro N.E. 539'				
		3. Fc rem No. Bro W. 3.0'								4. 6" Hg C.P. Bro N N W. 50.8'				
		5. B.P.P. NW 77.9'												

STATE LEVY.	
General Fund	Mills
School "	"
Univ'sity "	"
	"
Total	Mills

11-1-17

Tax List for the Year 19....

IN WHOSE NAME ASSESSED	REAL PROPERTY, LANDS, AND TOWN LOTS					PERSONAL PROPERTY	CONSOLIDATED TAXES				No. of Road Dist.	Labor Tax	DISTRICT SCHOOL TAXES		
	Description	Sec. or Lot	Tn. or Blk.	Rng.	Acres	Value	Value	State		County			No. of Dist.	District Tax	Bond Tax
						$	$	$	c	$	c	$		$ c	$ c
See (3) Sec 2							See (2) Sec. 2					See (1) Sec 1			
See (1) Sec 10															

(1) (2) (3)

_____ County, Nebraska.

Poll Tax	City or Village Tax		TOTAL TAX	DELINQUENT TAXES FOR				COUNTY TREASURER'S ENTRY OF PAYMENT OF TAXES				
							Advertising Fees	No. of Receipt	Date	By Whom Paid	P. O. Address	Here Write the Word "Paid"
$	$ c	$ c	$ c	$ c	$ c	$ c	$ c					

- July 1940 - BC Vale - I re-establish this corner by Prop Meas 4 ways (thru 2 miles of Grand Canyons north). Set pin and bush with ½ Brick - Probably removed by 1940 grading.

1. 2" + iron rod Bro No on line Fc 61.1'
2. B.P.P. Bro No. 63.5'
3. R.C.T.P. Bro S.W. 70.8'
4. 5" Hg No. gate Post Bro S.W. 61.1'
5. 2" + iron rod Bro S.S.W. 61.7'
6. 2" iron rod Bro S.S.E. 66.5'
7. 5" Hg Post Bro S.S.W. 61.7'

(2) - July 1940 - BC Vale - I re-estab corner by prop. on tree line - Set ½ Brick Pin and Bush - Probably removed by 1940 Rd. Const.

1. Placed 1½" Pipe over 1¼" Rod - 50' So
2. Placed 1½" Pipe over 1¼" Rd - 50' No.
3. R.C.T.P. Bro S.E. 68.3'
4. R.C.T.P. Bro S.W. 87.3'

(3) - July 1940 - BC Vale - I re-estab Sec cor. By Prop. Meas. Set Stone for corner. Stone covered by 1940 Rd. Const

1. Near S&C Cor. B.E cor. ing Bro N.E. 48.1'
2. Near S.W. Cor. B.W cor. ing Bro N.W. 44.6'
3. Near E Cor. B.E cor. ing Bro S.E. 41.8'
4. Near N.W. Cor. B.W cor. ing Bro S.W. 38.3'

12-1-17

	......mills
	.... "
Univ'sity "	.... "
....	.... "
Total	......Mills

Tax List for the Year 19........

IN WHOSE NAME ASSESSED	REAL PROPERTY, LANDS, AND TOWN LOTS						PERSONAL PROPERTY	CONSOLIDATED TAXES		No. of Road Dist.	Labor Tax		DISTRICT SCH	
	Description	Sec. or Lot	Tn. or Blk.	Rng.	Acres	Value	Value	State	County				No. of Dist.	District Tax
						$	$	$ c	$ c		$			$ c

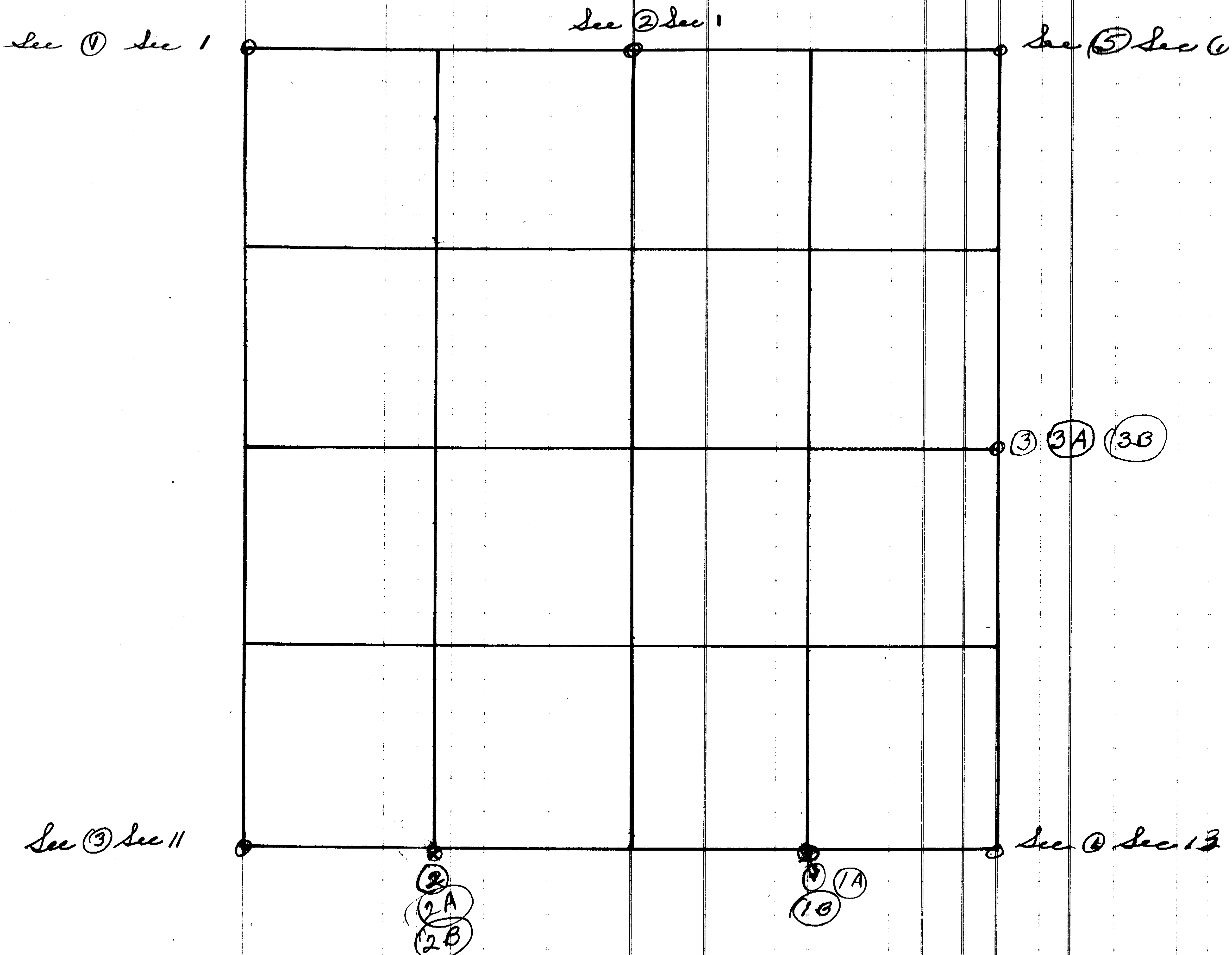

COUNTY LEVY.

General Fund		Mills
Sinking	"	"
Road	"	"
Bridge	"	"
Reg. B'd	"	"
	"	"
	"	"
	"	"
Total		Mills

_____ County, Nebraska.

Precinct Tax	Poll Tax	City or Village Tax		Total Tax	Delinquent Taxes For								County Treasurer's Entry of Payment of Taxes				
									Advertising Fees				No. of Receipt	Date	By Whom Paid	P. O. Address	Here Write the Word "Paid"
$ c	$	$ c		$ c	$	c	$	c	$	c	$	c					

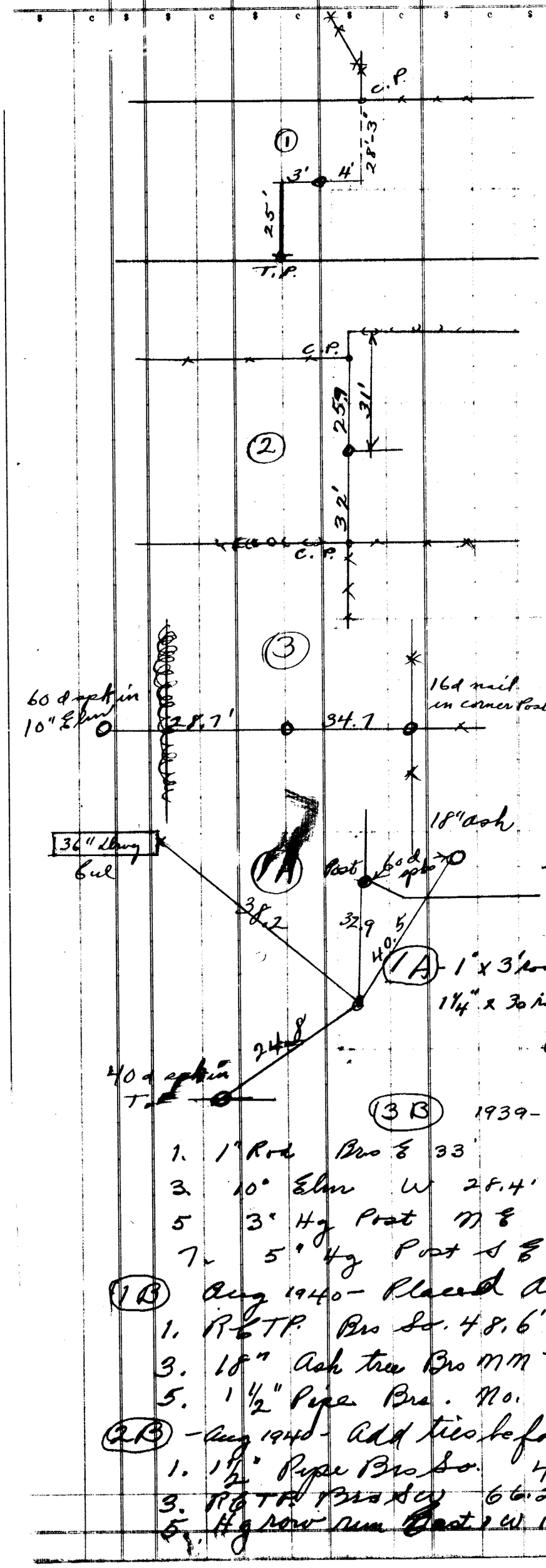

1928— B C Dale

1/16 corner — 1/4 mile west of Rulo Cemetary
Granite rock 1 inch out of ground.

Limestone 1 inch below surface. B C Dale

(3A) Drove 1" rods 33' E and W. L. Sur Pts raised to corner 18"-DS 8x16x12 in Top.

(3) - Found Limestone, covered 4 feet - B C Dale 1934

(2A) - Drove 1" x 3' rods 33' No and South 31'

(1A) - 1" x 3' rod - 33' No.
1¼" x 30 ind in Fc NW 47.8'

(3B) 1939 - B C Dale - Set 16" x 7" x 12" Stone on top
1. 1" Rod Bro E 33' 2. 1" Rod and 2' Steel Post Bro W 33'
3. 10" Elm W 28.4' 4. 10" Stub Hg tree W. 30.5'
5. 3" Hg Post N E 37.0' 6. 5" Hg Post S W 32.1'
7. 5" Hg Post S E 58.9'

(1B) Aug 1940 - Placed add. ties
1. R & T.P. Bro So. 48.6' 2. 1½" Pipe Bro So. 47.9'
3. 18" Ash tree Bro N N E 40.2' 4. 1" Rod Bro N o 33.0'
5. 1½" Pipe Bro. No. 39.2' 6. 2" Pipe Bro N o 57.8'

(2B) - Aug 1940 - Add ties before road & mst - Corner covered. Drove 1" x 4' Rod.
1. 1½" Pipe Bro So. 43.2' 2. 1½" Pipe Bro N o. 35.1'
3. R & T.P. Bro S W 66.2' 4 R.P. Bro N W 38.9'
5. Hg row run East W Bro So 32.8'

STATE LEVY.	
General Fund	Mills
School "	"
Univ'sity "	"
	"
Total	Mills

13-1-17

Tax List for the Year 19....

IN WHOSE NAME ASSESSED	REAL PROPERTY, LANDS, AND TOWN LOTS						PERSONAL PROPERTY	CONSOLIDATED TAXES				No. of Road Dist.	Labor Tax		DISTRICT SCHOOL TAXES		
	Description	Sec. or Lot	Tn. or Blk.	Rng.	Acres	Value	Value	State		County					No. of Dist.	District Tax	Bon
						$	$	$	c	$	c		$			$	c
See (3) Sec 11		See (2) Sec 12						See (1) Sec 12						(1)			
See (4) Sec 24								See (5) Sec 24									

COUNTY LEVY.	
General Fund	Mills
Sinking "	"
Road "	"
Bridge "	"
Reg. B'd "	"
..... "	"
..... "	"
..... "	"
Total	Mills

_____ County, Nebraska.

PRECINCT TAX	Poll Tax	CITY OR VILLAGE TAX		TOTAL TAX	DELINQUENT TAXES FOR		COUNTY TREASURER'S ENTRY OF PAYMENT OF TAXES				
						Advertising Fees	No. of Receipt	Date	By Whom Paid	P. O. Address	Here Write the Word "Paid"
$ c	$	$ c	$ c	$ c	$ c	$ c					
(1)											

1936 - I set this corner on proportionate true line between 1/4 cor No. and 1/4 cor 1 1/2 mi So. Drive in iron rod

1. 1" Eye Bar 30" long Bro NW 52.1'

2. 2" x 30" R. P. Bro S E 45.0 3. 1 1/2" x 24" Pipe Bro S W. 40.0'

Aug 1940 - Set tie before Road Const. Cor. removed.

1. 1 1/2" Pipe Bro S S W 79.8' 2. 2" Pipe Bro S S. E. 69.8'

3. 1 1/2" Eye Bar Bro S E 73.0' - Final ties after grading completed

1. Meas cor. N W Conc. mng Bro S W 30.5' 2. Meas Cor. N E Conc. mng Bro S E 32.1'

STATE LEVY.	
General Fund	Mills
School "	"
Univ'sity "	"
	"
Total	Mills

14-1-17

Tax List for the Year 19....

IN WHOSE NAME ASSESSED	REAL PROPERTY, LANDS, AND TOWN LOTS						PERSONAL PROPERTY	CONSOLIDATED TAXES				No. of Road Dist.	Labor Tax		DISTRICT SCHOOL TAXES			
	Description	Sec. or Lot	Tn. or Blk.	Rng.	Acres	Value	Value	State		County					No. of Dist.	District Tax		Bond Tax	
						$	$	$	c	$	c		$			$	c	$	c
See ① See 11							See ② See 11							See ③ See 11					
See ① See 22														See ④ See 24					

COUNTY LEVY.
Fund.....Mills
" ..... "
" ..... "
" ..... "
'd " ..... "
..... " ..... "
..... " ..... "
..... " ..... "
Total.....Mills

.....County, Nebraska.

PRECINCT TAX		Poll Tax		CITY OR VILLAGE TAX				TOTAL TAX		DELINQUENT TAXES FOR						Advertising Fees		COUNTY TREASURER'S ENTRY OF PAYMENT OF TAXES					
	c	$	$	c	$	c	$	c	$	c	$	c	$	c	$	c	No. of Receipt	Date	By Whom Paid	P. O. Address	Here Write the Word "Paid"

STATE LEVY.
General Fund................Mills
School " .... "
Univ'sity " .... "
.... "
Total...........Mills

15-1-17

Tax List for the Year 19........

IN WHOSE NAME ASSESSED	REAL PROPERTY, LANDS, AND TOWN LOTS						PERSONAL PROPERTY	CONSOLIDATED TAXES		No. of Road Dist.	Labor Tax		DISTRICT SC[illegible]	
	Description	Sec. or Lot	Tn. or Blk.	Rng.	Acres	Value	Value	State	County				No. of Dist.	District Tax
						$	$	$ c	$ c		$			$ c

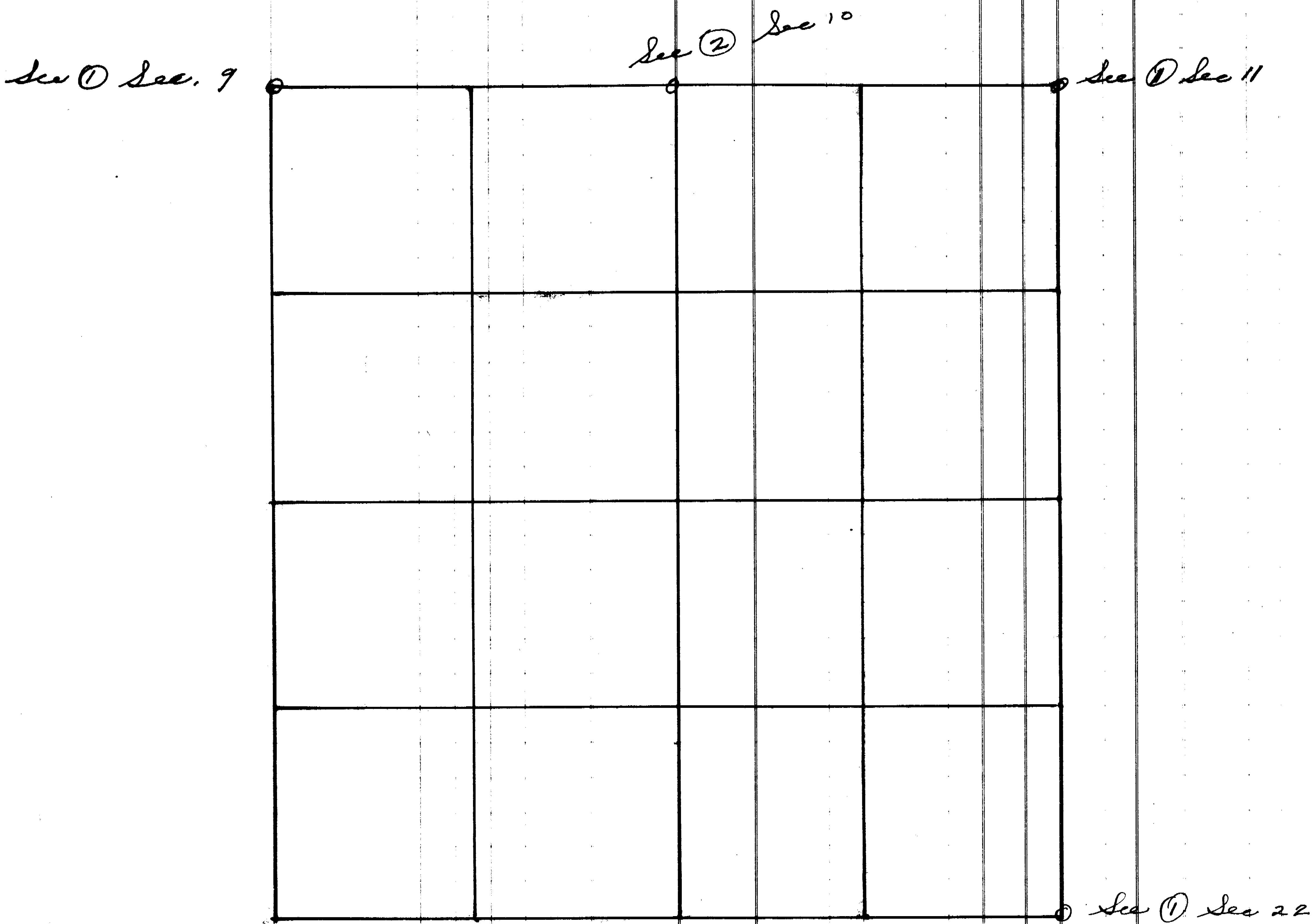

C[illegible]
General
Sinking
Road
Bridge
Reg. B
PR[illegible]

COUNTY LEVY.

General Fund		Mills
Sinking	"	"
Road	"	"
Bridge	"	"
Reg. B'd	"	"
	"	"
	"	"
	"	"
Total		Mills

_____ County, Nebraska.

Precinct Tax		Poll Tax	City or Village Tax				Total Tax		Delinquent Taxes For								County Treasurer's Entry of Payment of Taxes				
																Advertising Fees	No. of Receipt	Date	By Whom Paid	P. O. Address	Here Write the Word "Paid"
$	c	$	$	c	$	c	$	c	$	c	$	c	$	c	$	c					

STATE LEVY.	
General Fund	Mills
School "	"
Univ'sity "	"
	"
Total	Mills

16-1-17

Tax List for the Year 19....

IN WHOSE NAME ASSESSED	REAL PROPERTY, LANDS, AND TOWN LOTS						PERSONAL PROPERTY	CONSOLIDATED TAXES				No. of Road Dist.	Labor Tax		DISTRICT SCHOOL TAXES			
	Description	Sec. or Lot	Tn. or Blk.	Rng.	Acres	Value	Value	State		County					No. of Dist.	District Tax		Bond Tax	
						$	$	$	c	$	c		$			$	c	$	c
														See (1) Sec 9					

(2) (2A) (2B)

(3)

(1) (1A)

COUNTY LEVY.

General Fund		Mills
Sinking	"	"
Road	"	"
Bridge	"	"
Reg. B'd	"	"
	"	"
	"	"
	"	"
Total		Mills

_____ County, Nebraska.

PRECINCT TAX $	PRECINCT TAX c	Poll Tax $	CITY OR VILLAGE TAX $	CITY OR VILLAGE TAX c	$	c	TOTAL TAX $	TOTAL TAX c	DELINQUENT TAXES FOR $	DELINQUENT TAXES FOR c	$	c	$	c	Advertising Fees $	Advertising Fees c	No. of Receipt	DATE	BY WHOM PAID	P. O. ADDRESS	Here Write the Word "Paid"

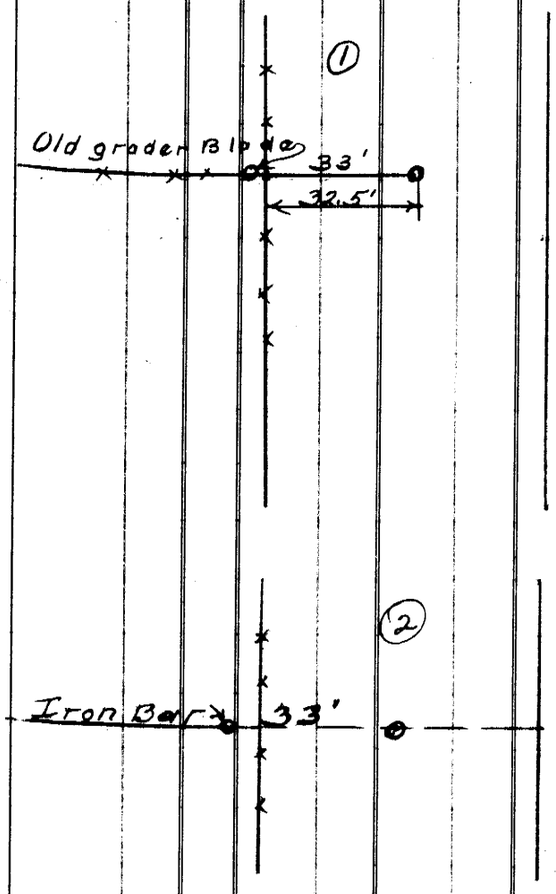

① 6-11-1930 Bench Dale
Limestone - down 8 inches - Probably covered about 18 inches by 1930 road work. Bridges on Preston road were staked on a line north from this stone to northwest corner of Sec 16-1-17. South on line from this stone to stone at Northwest corner SW 1/4 SW 1/4 Sec 21-1-17. See (1A)

② 7-11-1930 Bench Dale
Limestone set down 18 inches - Probably cover 12 inches by 1930 road work.

③ 4-7-39 - d. S. in farm road - Drove 3/4" x 8" D.P. beside stone
1. G.P. Bro E. 10.2' 2. 24" Boy elder Bro E. 16.5'
3. 3/4" x 18" D.P. Bro So 33' 4. Fc mon. So. is on line
5. C.P. Bro So. 14'

(2A) June 1940 - Reset cor. for Road Const. Set 3/4" Pin over stone
1. T.P. Bro W. 31.9' 2. 1/2" x 3" Grader Blade Bro W. 33.0'
3. 1 1/2" Pipe Bro NW 43.5' 4. 1 1/2" Pipe Bro SW 37.3'

(1A) July 1940 - L.S. Now covered 2' - Set 1"x2" stake on top. Old ties gone
1. 1 1/2" Pipe Bro E. in Fc. 33.0' 2. RETP Bro W & SW 33.9'
3. Split Oak G.P. Bro W 32.4' 4. 1/2" x 3" x 20" Bar Bro W. on W. side G.P. 33.0'

(2B) B.C. Dale 1961 found cor. after much digging - covered 4' - set 3/4" x 30" pipe
5/8" x 12" Re-Bar to cover 4"
1. Grader Blade W 32.5' 5. B.T.P ESE 31.6
2. Mg. Cor. P. W. 30.8 6. Fc. run W. on line
3. 1 1/2" pipe N.W. 44.0 7. Black 4" x 4" STATE STOP SIGN S.S.W. 74.5'
4. P Pole S.S.W. 64.4 8. 2" North Pipe of church sign W. 29.5
9. 2" South " " " " W.S.W. 31.6'

17-1-17

STATE LEVY.

General Fund.....Mills
School " ..... "
Univ'sity " ..... "
.... "
Total.....Mills

Tax List for the Year 19.....

IN WHOSE NAME ASSESSED	REAL PROPERTY, LANDS, AND TOWN LOTS						PERSONAL PROPERTY	CONSOLIDATED TAXES				No. of Road Dist.	Labor Tax	DISTRICT SCHOOL TAXES			
	Description	Sec. or Lot	Tn. or Blk.	Rng.	Acres	Value	Value	State		County				No. of Dist.	District Tax		Bond Tax
						$	$	$	c	$	c		$		$	c	$	c

See ① Sec 7

See ① Sec 8

1558.9'

See ② Sec 16

½ Broad line

Muddy drainage Ditch

①

Old Nemaha Bed

See ① Sec 16

See ① Sec 18

Nemaha Drainage Ditch

COUNTY LEVY.
al Fund.....Mills
ng " ..... "
" ..... "
" ..... "
d " ..... "
..... " ..... "
..... " ..... "
..... " ..... "
Total.....Mills

_____ County, Nebraska.

DISTINCT TAX	Poll Tax	CITY OR VILLAGE TAX		TOTAL TAX	DELINQUENT TAXES FOR				COUNTY TREASURER'S ENTRY OF PAYMENT OF TAXES				
								Advertising Fees	No. of Receipt	Date	By Whom Paid	P. O. Address	Here Write the Word "Paid"
$ c	$	$ c	$ c	$ c	$ c	$ c	$ c	$ c					
			① -										

B.C. Dale Aug 24-1934- Corner gone - according to the Idunck notes this corner belongs 20 ft west of east hedge. I set iron pin for 1/4 corner and drove Iron pin 33 feet west and piece old grader blade 33 ft east.

STATE LEVY.	
General Fund	Mills
School "	"
Univ'sity "	"
	"
Total	Mills

18-1-17

Tax List for the Year 19

IN WHOSE NAME ASSESSED	REAL PROPERTY, LANDS, AND TOWN LOTS						PERSONAL PROPERTY	CONSOLIDATED TAXES				No. of Road Dist.	Labor Tax	DISTRICT SCHOOL TAXES			
	Description	Sec. or Lot	Tn. or Blk.	Rng.	Acres	Value	Value	State		County				No. of Dist.	District Tax		Bond Tax	
						$	$	$	c	$	c		$		$	c	$	c

See (2) Sec 18

See (1) Sec 7.

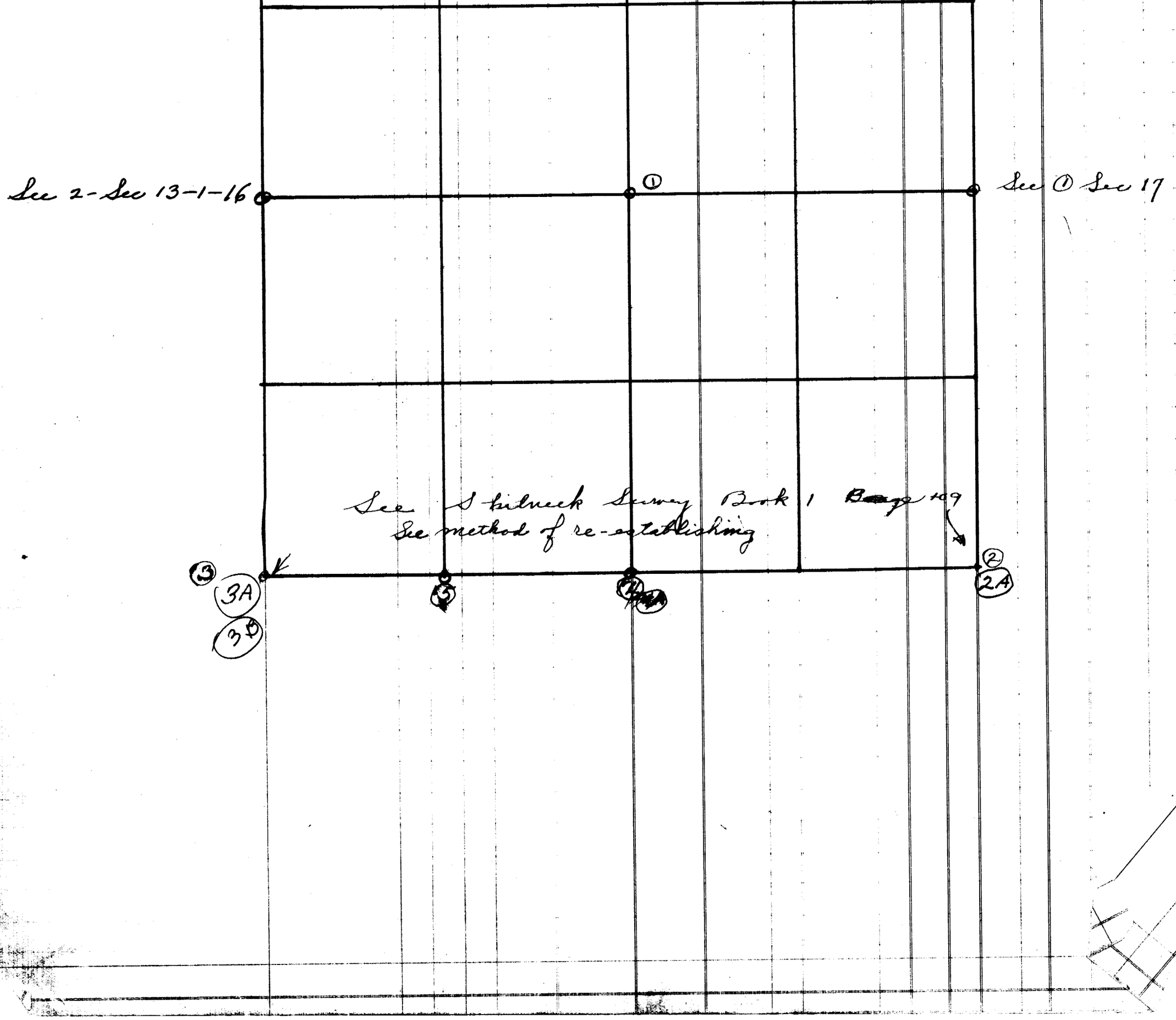

COUNTY LEVY.	
General Fund	Mills
Sinking "	"
Road "	"
Bridge "	"
Reg. B'd "	"
..... "	"
..... "	"
..... "	"
Total	Mills

_____ County, Nebraska.

PRECINCT TAX	Poll Tax	CITY OR VILLAGE TAX		TOTAL TAX	DELINQUENT TAXES FOR				COUNTY TREASURER'S ENTRY OF PAYMENT OF TAXES				
								Advertising Fees	No. of Receipt	DATE	BY WHOM PAID	P. O. ADDRESS	Here Write the Word "Paid"
$ c	$	$ c	$ c	$ c	$ c	$ c	$ c	$ c					

(1) - B. C. Dale - Feb 15. 1932 - Stone, pointed sticking 2 inches out of ground at intersection of hedges and located on east side and adjacent to corner post.

(2) - BB Dale - Aug 1934 - found corner stone set by Shildneck under north waste bank of ditch. Stone buried 3 feet. Set hedge post on top. Stone is 19.7 feet north and 2 ft west of corner Post.

(4) June 1940 - BB Dale - Found 1/4 Cor. - L. S. in Road Covered 30" - 9 set 1" x 24" Shaft on top of stone

1. 1½" Pipe Bro So. 42.9'
2. Fc rem So. Bro W. 2.0'
3. Fc rem No. Bro W. 1.5'
4. 5" Hg 6. P. Bra So. 40.8'
5. T. P. Bro S & E 32.4'
6. P. P. Bra NNW 34.7'
7. 1½" Pipe Bro No. 33.0'
8. 6" Hg 6. P. Bra No 33.8'

(4A) April 1942 BB Dale - Found 1/4 corner set by Shildneck - a ½" pipe and Buck located 2.2' northeast of real 1/4 corner. - Witness rock set by Shildneck Bears No. 33.0'

(2A) April 1942 - BB Dale - New ties on Shildneck corner. L. S. covered 3' - 1 set 1" x 24" Pipe on tops of stone

1. 1¼" Pipe Bro So. (2' W. of C.P.) 21.0'
2. 4" Hg 6P Bra So. 21.7'
3. 1¼" Pipe Bra S W in Fc 29.0'
4. 1½" x 3' Pipe Bra So. 48.0'
5. 3" Willow tree Bro S & W 44.0

(5) - April 1942 - BB Dale - Found 1/16 cor. set by Shildneck - Flat Bar - 1" x ¼" - Brick beside and covered 5". His witness pipe gone.

1. Fc rem No. Bro W. 1.0'
2. 1¼" pipe Bro No. 33'
3. 24" Boulder Bro No. 13.7'
4. P. Pole Bro NW 45.5'
5. RETP Bro S SW 33.1'

(3A) - April 1942 - Shildneck cor. and tie gone. I raw line over existing corners and also measured from Power line which was set on 33' line. Fc running No. claimed to be on line. I drove ½" x 24" Rod for cor.

1. Fc rem No. ca on line
2. 1½" x 3' Pipe Bro No. 33'
3. RETP Bears SW 42.2'
4. 7" Boxelder Bro So. 32.3'

(3B) 8-1953 - BB Dale - My Rod gone - Found hole it came out of. I set Large L. S with small L. S on top - 1958 grading would cover considerable.

Add Tie 1. RETP. SW 42.5'

2. P. Pole NE 52.2'

STATE LEVY.	
General Fund..................	Mills
School "	"
Univ'sity "	"
....	"
Total............	Mills

19-1-17

Tax List for the Year 19........

IN WHOSE NAME ASSESSED	REAL PROPERTY, LANDS, AND TOWN LOTS						PERSONAL PROPERTY	CONSOLIDATED TAXES		No. of Road Dist.	Labor Tax		DISTRICT SCHOOL TAXES		
	Description	Sec. or Lot	Tn. or Blk.	Rng.	Acres	Value	Value	State	County				No. of Dist.	District Tax	Bond Tax
						$	$	$ c	$ c		$			$ c	$ c

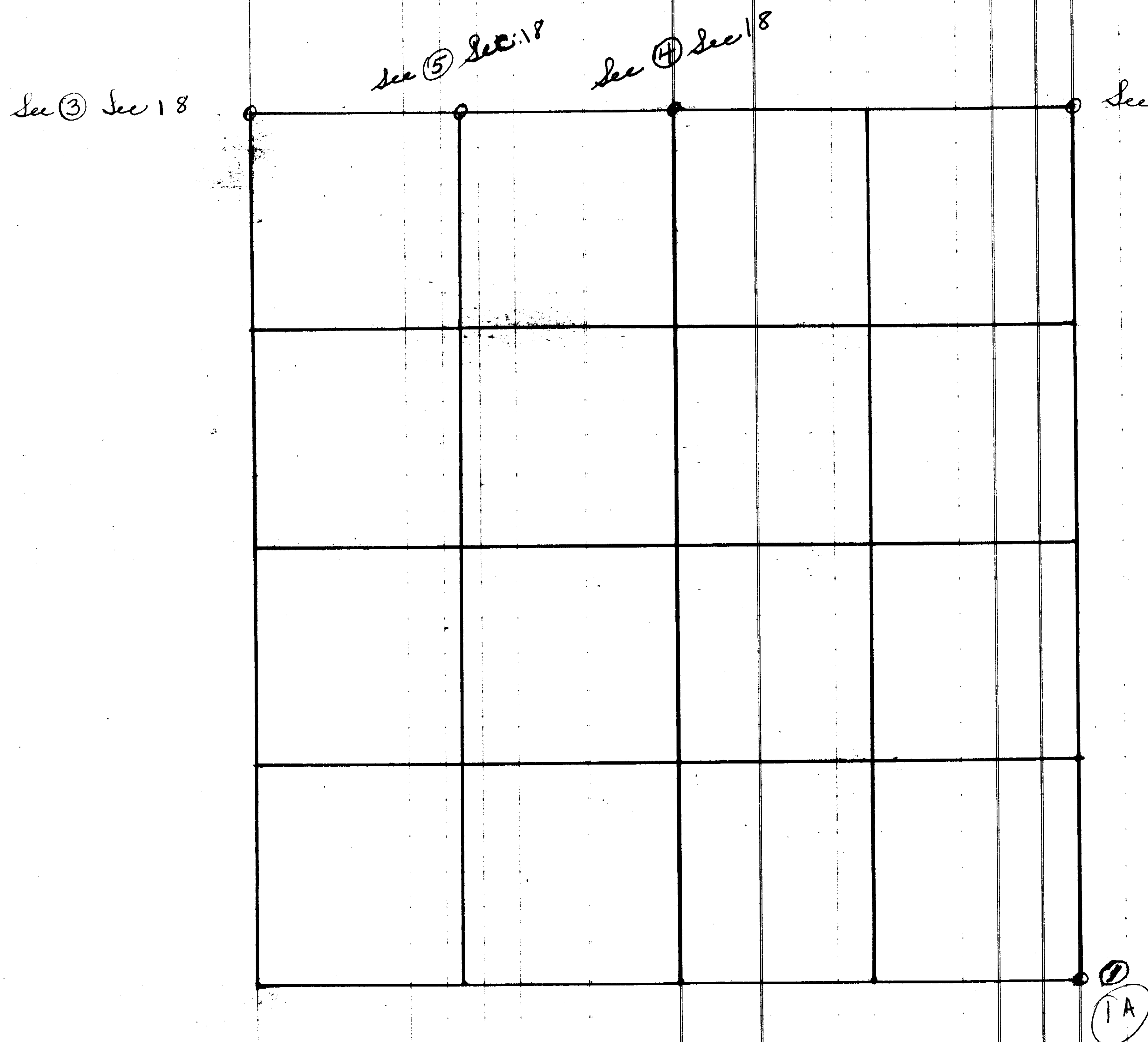

COUNTY LEVY.	
General Fund	Mills
Sinking "	"
Road "	"
Bridge "	"
Reg. B'd "	"
..... "	"
..... "	"
..... "	"
Total	Mills

_____ County, Nebraska.

Precinct Tax	Poll Tax	City or Village Tax		Total Tax	Delinquent Taxes For	Advertising Fees	No. of Receipt	Date	By Whom Paid	P. O. Address	Here Write the Word "Paid"
$ c	$ c	$ c		$ c	$ c	$ c					
	(1)	- 12-1939	Beadle - Found L.S in pcs setting vertically. I drove								
		½" x 3" x 3' Bar on E side stone					Set ½ Buck with pcs L.S. on top				
		1. 1" ø Rod 3' long - W. 33'					2. Fo run west is on line				
		3. 6" Hg G.P. - W 24.1'					4. 8" oak G.P. S E 34.9				
		5. 6" Cedar Post E S E 41.6'					6. 3" Ford Hg tree N E 35.8'				
	(1A)	Add ties 10-56 - All old ties gone except old G.P. and 1" Rod West									
		1. T.P. S E 40.2'					2 T.P. E S E 52.7'				
		3 8" Hg tree E S E 46.7'					4. 8" Walnut W S W 21.9'				

STATE LEVY.
General Fund................Mills
School " .... "
Univ'sity " .... "
.... "
Total..........Mills

20-1-17

Tax List for the Year 19.........

IN WHOSE NAME ASSESSED	REAL PROPERTY, LANDS, AND TOWN LOTS						PERSONAL PROPERTY	CONSOLIDATED TAXES		No. of Road Dist.	Labor Tax		DISTRICT SCHOOL TAXES		
	Description	Sec. or Lot	Tn. or Blk.	Rng.	Acres	Value	Value	State	County				No. of Dist.	District Tax	Bond Tax
						$	$	$ c	$ c		$			$ c	$ c

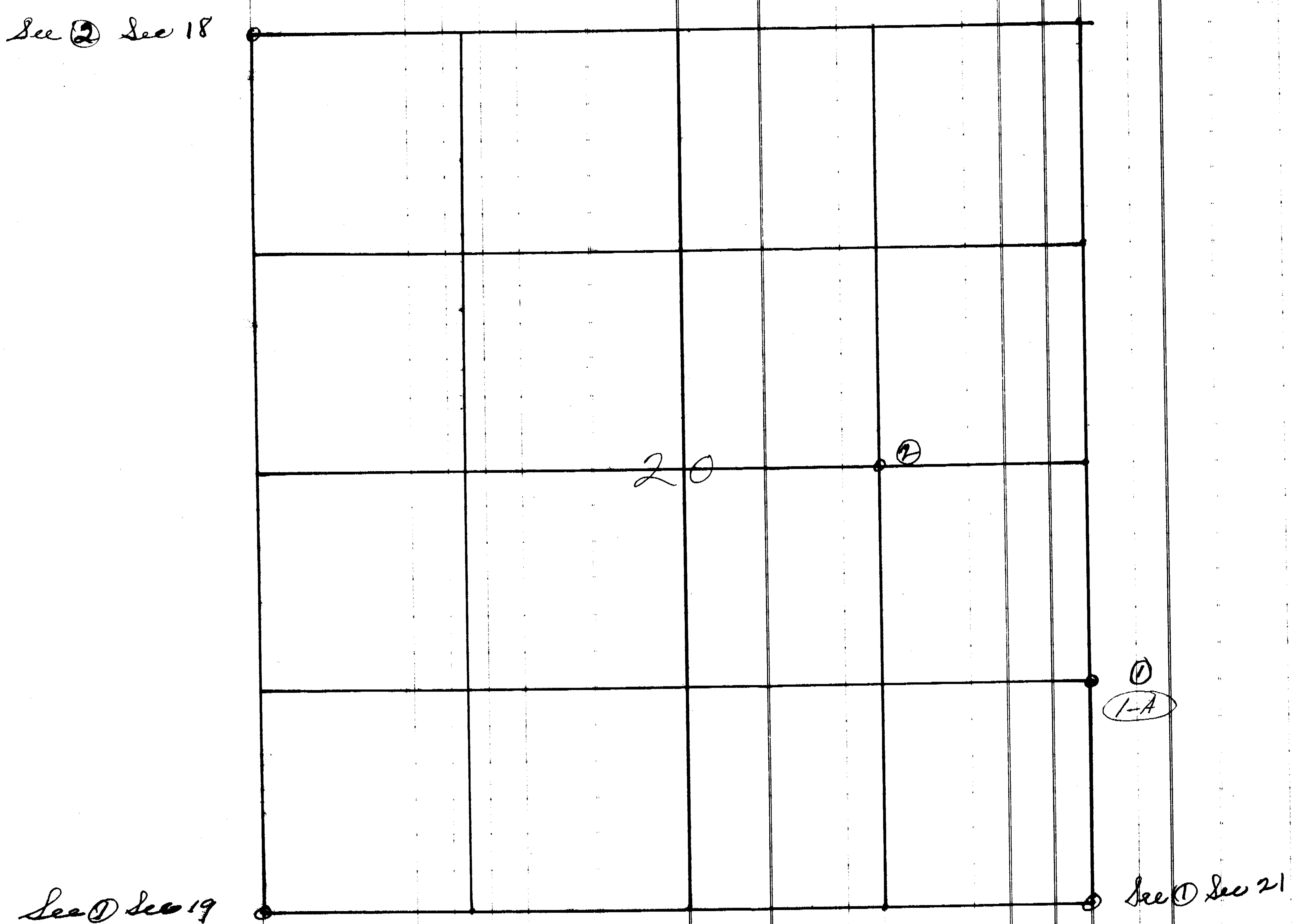

.....Mills
" ..... "
" ..... "
" ..... "
" ..... "
" ..... "
" ..... "
Total.....Mills

.....County, Nebraska.

CT	Poll Tax	City or Village Tax		TOTAL TAX	DELINQUENT TAXES FOR	Advertising Fees	No. of Receipt	DATE	BY WHOM PAID	P. O. ADDRESS	Here Write the Word "Paid"
c	$	$	c	$ c	$ c	$ c					



① House John Mohler

① - 6 - 11 - 1930 B.C. Dale Pointed limestone 5 inches below surface - 12-1939 - Add. tree
1. 74° Box elder N & 40.6' 2. 6" Hg C.P. E. 29.8'
3. 3" Pipe E & N E. (out 5') - 24.4' 4. Fc. run. E. & W. on line
5. 4" Hg C.P. W 28.1' 6. ½" x 3" x 3' Bar W. 33.0'.
7. 5" mulberry tree NW 30.0' 8. Hg run Bar So 4.0'

② - 1930 - C. F. Pribbenow reports this stone to be about 6 inches west of wire fence.

1-M B.C. Dale 1961. Stone covered 12" - 2" bushing on top - 5/16" x 9" Rod in Bushing.
1. 1¼" pipe in Fc. W. 30.3'
2. P. Pole E 32.2'
3. Cor P. E 30.0'
4. S.W. Cor. of Porch N.E. 49.5
5. " " " House N.E. 51.5
6. 16d spk. in 24" mulberry N.W. 28.0

STATE LEVY.	
General Fund	Mills
School "	"
Univ'sity "	"
	"
Total	Mills

21-1-17

Tax List for the Year 19....

IN WHOSE NAME ASSESSED	REAL PROPERTY, LANDS, AND TOWN LOTS					PERSONAL PROPERTY	CONSOLIDATED TAXES				No. of Road Dist.	Labor Tax	DISTRICT SCHOOL TAXI		
	Description	Sec. or Lot	Tn. or Blk.	Rng.	Acres	Value	Value	State		County			No. of Dist.	District Tax	
						$	$	$	c	$	c	$		$ c	$
	See ① Sec 20														
	①														
	1A														
	See ② Sec 28														

COUNTY LEVY.
General Fund.....Mills
Sinking " ..... "
Road " ..... "
Bridge " ..... "
Reg. B'd " ..... "
..... " ..... "
..... " ..... "
..... " ..... "
Total.....Mills

_____ County, Nebraska.

Precinct Tax	Poll Tax	City or Village Tax		Total Tax	Delinquent Taxes For	Advertising Fees	County Treasurer's Entry of Payment of Taxes: No. of Receipt	Date	By Whom Paid	P. O. Address	Here Write the Word "Paid"
$ c	$	$ c	$ c	$ c	$ c	$ c					
(1)	-	12-1939 BC Dale			Set Corner Bg Prop. Meas. Set ½ Buck, 1½ Pin and 2" Bush.						
	1.	½"X 3" X 3' Bar in			Hg nw Mo Bra n E 43.3		2.	End 3" Hg	n E	36.5'	
	3.	5" Hg CP S E			41.1		4.	½"X 3" Bar	S E	47.0	
	5.	RR T P	S W		50.7'		6.	4" Hg So Gate Post	NW	38.1'	
(1A)		10-56-BC Dale			- all old ties gone - I drove Bush + Pin Down						
		1. P. Pole	n E		44.4	2	P.P. Ino So Bra E			32.0'	
		3 10" CP	NW		44.1	4	10" C.P	S W		40.6'	
		5 1½" Pipe	NW		48.0'						

STATE LEVY.	
General Fund	Mills
School "	"
Univ'sity "	"
....	"
Total	Mills

22-1-17

Tax List for the Year 19........

IN WHOSE NAME ASSESSED	REAL PROPERTY, LANDS, AND TOWN LOTS						PERSONAL PROPERTY	CONSOLIDATED TAXES		No. of Road Dist.	Labor Tax		DISTRICT SCHOOL TAXES		
	Description	Sec. or Lot	Tn. or Blk.	Rng.	Acres	Value	Value	State	County				No. of Dist.	District Tax	Bond Tax
						$	$	$ c	$ c		$			$ c	$ c
												(1)			

COUNTY LEVY.
al Fund.....Mills
.....
.....
.....
.....
.....
Total.....Mills

168

_____ County, Nebraska.

Poll Tax	City or Village Tax			TOTAL TAX	DELINQUENT TAXES FOR				COUNTY TREASURER'S ENTRY OF PAYMENT OF TAXES				
								Advertising Fees	No. of Receipt	Date	By Whom Paid	P. O. Address	Here Write the Word "Paid"
$ c	$ c	$ c	$ c	$ c	$ c	$ c	$ c	$ c					
(1)													

Survey by Earl S hildnuck Oct 1922. Cor. stone in poor shape, placed it 2 feet under ground and placed a d. S. 18" x 12" x 3" marked X on top of Cut stone and placed duck along side. Said stone is 27 ft west of a hedge row running north and 36 ft north west of a hedge corner fence Post. (Survey Record #1 - Page 21)

9-28-36 Above trees all gone after much digging I found stone on west side of road

~~Cor not found~~ 2" - 1. 2"x24" D.P. Bra W. in fence row 33'

2. 5" C.P. Hg - Bra W. 18.0' 3. C.P. Bra SW 28.3'

4. Large tree in yard Bra SW 45.5' 5. 2"x24" D.P. Bra SE 46.4 (Pipe at No end Hg stumps)

6. Hg stumps row run So Bra E 27'.

9-1950 - Add ties - 1. P. Pole Guy Pole S E 44.9 2. P. Pole Bra N E 46.4'

3. P. Pole ties run E. Bra No 31.0'

STATE LEVY.
General Fund.....Mills
School " ..... "
Univ'sity " ..... "
.... "
Total.....Mills

23-1-17

Tax List for the Year 19.....

IN WHOSE NAME ASSESSED	REAL PROPERTY, LANDS, AND TOWN LOTS					PERSONAL PROPERTY	CONSOLIDATED TAXES				No. of Road Dist.	Labor Tax	DISTRICT SCHOOL TAX		
	Description	Sec. or Lot	Tn. or Blk.	Rng.	Acres	Value	Value	State		County			No. of Dist.	District Tax	Bon
						$	$	$	c	$	c			$	c $
See (1) Sec 22												See (4) Sec 24			

COUNTY LEVY.	
General Fund	Mills
Sinking "	"
Road "	"
Bridge "	"
Reg. B'd "	"
..... "	"
..... "	"
..... "	"
Total	Mills

.....County, Nebraska.

PRECINCT TAX		POLL TAX	CITY OR VILLAGE TAX			TOTAL TAX		DELINQUENT TAXES FOR								COUNTY TREASURER'S ENTRY OF PAYMENT OF TAXES				
															Advertising Fees	No. of Receipt	DATE	BY WHOM PAID	P. O. ADDRESS	Here Write the Word "Paid"
$	c	$	$	c	$	c	$	c	$	c	$	c	$	c	$	c				

24-1-17

STATE LEVY.	
General Fund	Mills
School "	"
Univ'sity "	"
....	"
Total	Mills

Tax List for the Year 19........

IN WHOSE NAME ASSESSED	REAL PROPERTY, LANDS, AND TOWN LOTS						PERSONAL PROPERTY	CONSOLIDATED TAXES				No. of Road Dist.	Labor Tax		DISTRICT SCHOOL TAXES				
	Description	Sec. or Lot	Tn. or Blk.	Rng.	Acres	Value	Value	State		County					No. of Dist.	District Tax		Bond Tax	
						$	$	$	c	$	c		$			$	c	$	c

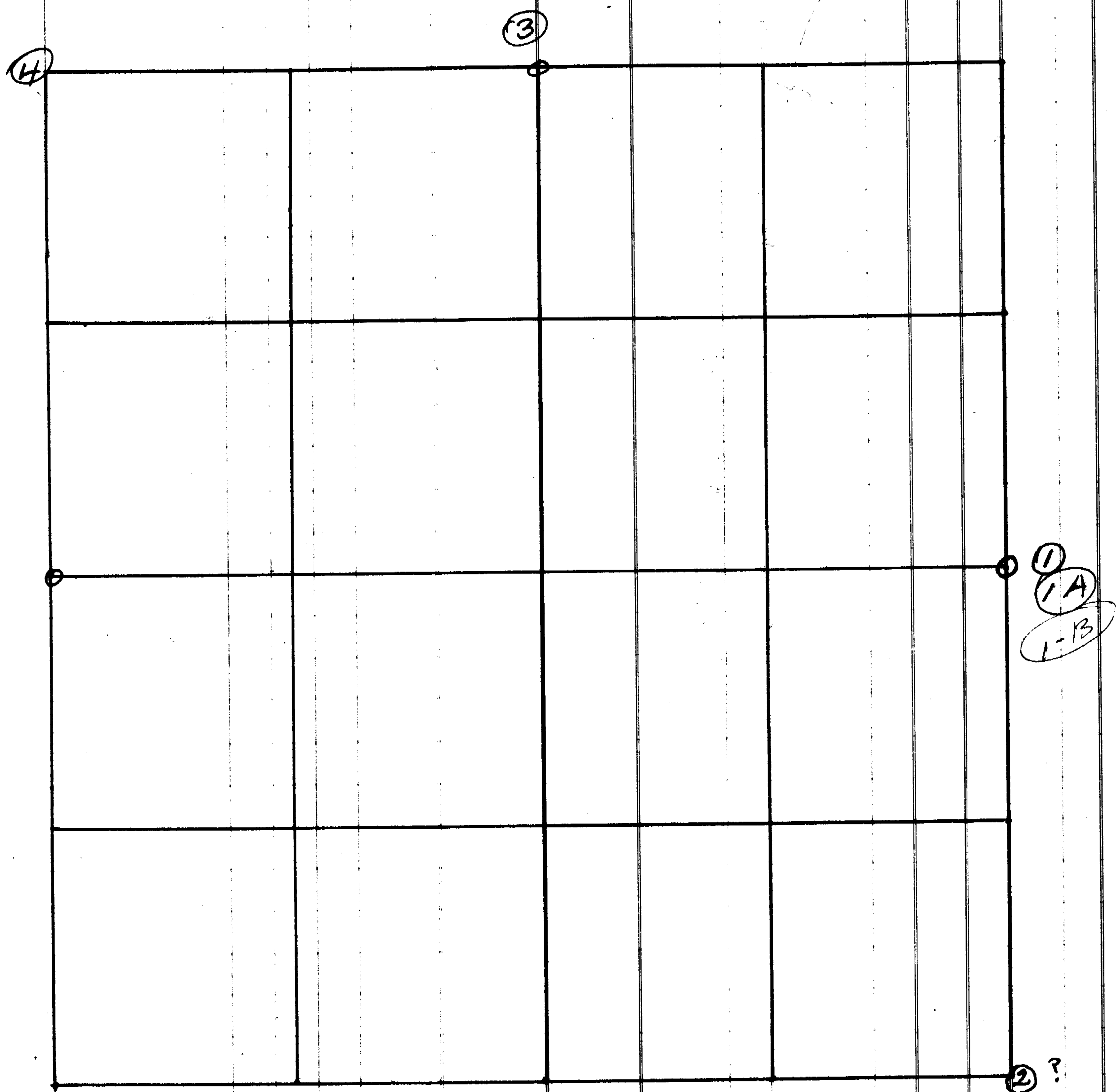

COUNTY LEVY.	
General Fund	Mills
Sinking "	"
Road "	"
Bridge "	"
Reg. B'd "	"
	"
	"
	"
Total	Mills

_____ County, Nebraska.

Precinct Tax	Poll Tax	City or Village Tax		Total Tax	Delinquent Taxes For	Advertising Fees	No. of Receipt	Date	By Whom Paid	P. O. Address	Here Write the Word "Paid"

(1) Oct 3-1935 - Very large hole dug for stone - 15 foot wide and 30 ft long. Stone Buried 5 ft. I set a L.S. and post on top. - L.S. covered 8"
1. 60d spk in 16" End Hg like Bro NW. ? 2. 1" Rod Bro East 33' - So of Fc.
3. 60d spk in 14" Hg. C.P. Bro NW 30.7' 4. 60d spk in corner Hg stump Bro N & W 45.9'
5. 1¼" x 30" rod Bro W 33'

(2) 1935 - I found four 10 pieces of linear stone on west edge of dragline ditch. Stone may have been broken by drag line. Line and distance indicate this may have been stone. Pcs were found 29.5' east and 21.5 ft south of west corner post. I drove 1" G.P. 20" long in place of pcs.

(1A) Sept 1940 - B C Dale. I set set stake and 2" Brush on top stone - covered 12" 1" witness Rod set 33' E was gone.
1. 7" Hg Post Bro W. 20.7' 2. 60d - 12" Hg Stake Bro N W 30.7'
3. 60d - 16" Hg stumps Bro NW 45.9' 4. 6" Hg C.P. Bro W N W 48.4'
5. 60d nail - 10" Hg tree Bro N W 55.5 6. Fe sun E. is on line
7. Hg nail run W. Bro No. 13.0' 8. 1½" Pipe Bro E. 40.0'
9-56 - I. P. Pole W S W 25.7'

(3) - Sept 1940 B C Dale. Dug big hole. Straight line bet Sec. cors comes near So. fence. I found dozen pieces of rock covered 3'. I placed 1½" Pipe with Brick on N. side.
1. 6½" Pipe Bro No. 33.0' 2. 10" Hg Post C.P. - Bro So. 16.9'
3. 24" Item Boxelder Bro S E 18.9' 4. Fe sun So. Bro E. 2.0'

(4) - Sept 1940 - B C Dale. Re-establish cor by prop. mean 4 ways. Drive 1" x 6" Shaft.
1. 1½" Pipe Bro E. 33.0' 2. 5" Hg C.P. Bro S E 28.3'
3. 5" Hg C.P. Bro N.E. 38.2'

(AB) B.C. Dale 1956 add. tie - P. Pole W. S. W. 25.7'

STATE LEVY.	
General Fund	Mills
School "	"
Univ'sity "	"
	"
Total	Mills

25-1-17

Tax List for the Year 19....

IN WHOSE NAME ASSESSED	REAL PROPERTY, LANDS, AND TOWN LOTS						PERSONAL PROPERTY	CONSOLIDATED TAXES				No. of Road Dist.	Labor Tax	DISTRICT SCHOOL TAXES			
	Description	Sec. or Lot	Tn. or Blk.	Rng.	Acres	Value	Value	State		County				No. of Dist.	District Tax		Bond Tax	
						$	$	$	c	$	c		$		$	c	$	c

See (2) See 24

COUNTY LE
General Fund.....
Sinking " .....
Road " .....
Bridge " ..... "
Reg. B'd " ..... "
..... " ..... "
..... " ..... "
..... " ..... "
Total.....Mills

_____ County, Neb.

PRECINCT TAX		FOLL TAX	CITY OR VILLAGE TAX				TOTAL TAX		DELINQUENT TAXES FOR						Advertising Fees		COUNTY TREASURER'S ENTRY OF PAYMENT OF TAXES				
																	No. of Receipt	DATE	BY WHOM PAID	P. O. ADDRESS	Here Write the Word "Paid"
$	c	$	$	c	$	c	$	c	$	c	$	c	$	c	$	c					

STATE LEVY.

General Fund.....Mills
School " ..... "
Univ'sity " ..... "
.... "
Total.....Mills

26-1-17

Tax List for the Year 19.....

Ty. .....Mills
..... "
..... "

IN WHOSE NAME ASSESSED	REAL PROPERTY, LANDS, AND TOWN LOTS					PERSONAL PROPERTY	CONSOLIDATED TAXES				No. of Road Dist.	Labor Tax	DISTRICT SCHOOL TAXES		
	Description	Sec. or Lot	Tn. or Blk.	Rng.	Acres	Value	Value	State		County			No. of Dist.	District Tax	Bond Tax
						$	$	$	c	$	c	$		$ c	$ c

COUNTY LEVY.		
General Fund	.....	Mills
Sinking	"	"
Road	"	"
Bridge	"	"
Reg. B'd	"	"
.....	"	"
.....	"	"
.....	"	"
	Total	Mills

_____ County, Nebraska.

Precinct Tax		Poll Tax	City or Village Tax				Total Tax		Delinquent Taxes For								County Treasurer's Entry of Payment of Taxes				
																Advertising Fees	No. of Receipt	Date	By Whom Paid	P. O. Address	Here Write the Word "Paid"
$	c	$	$	c	$	c	$	c	$	c	$	c	$	c	$	c					

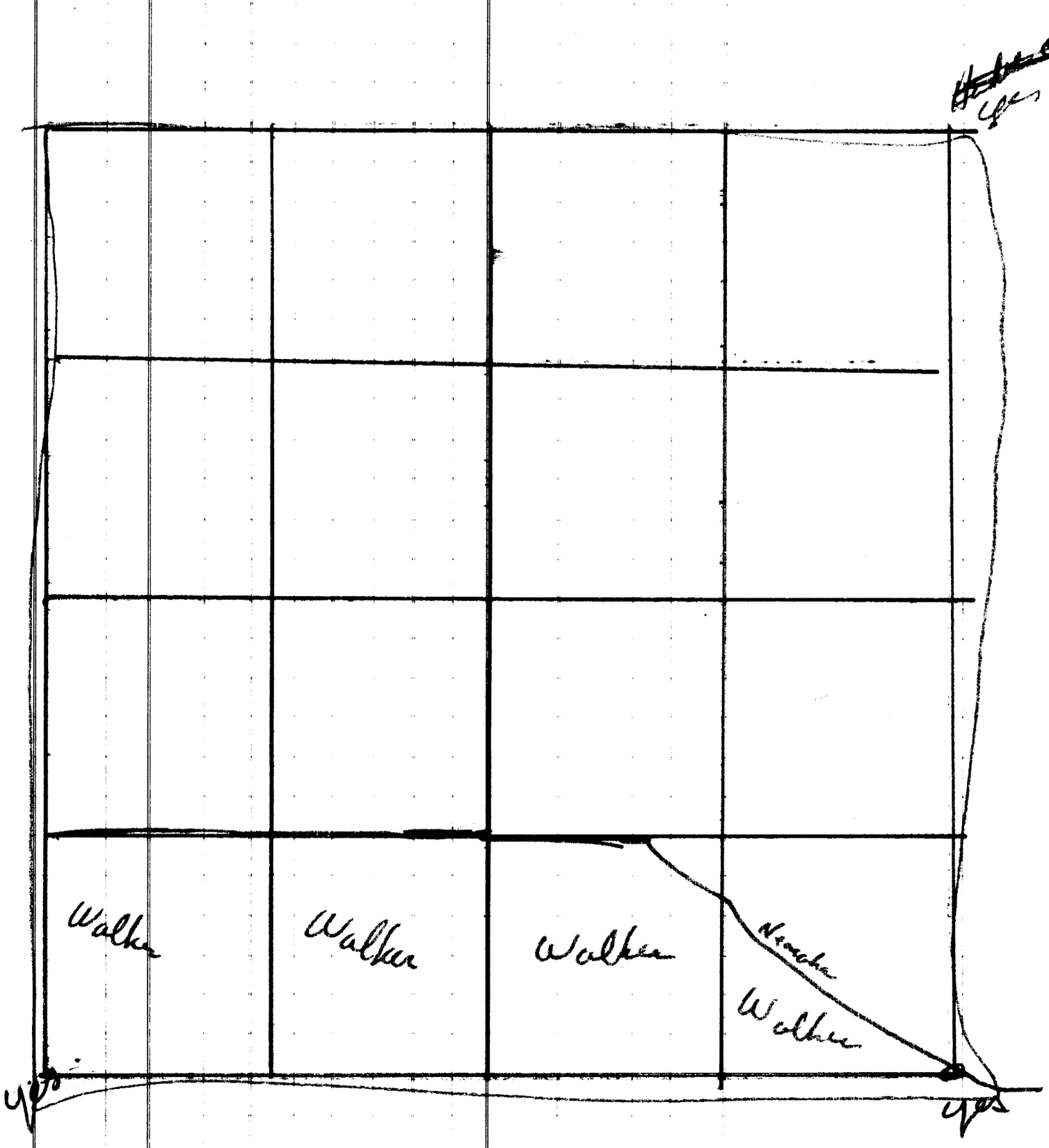

STATE LEVY.	
General Fund	Mills
School "	"
Univ'sity "	"
	"
Total	Mills

27-1-17

Tax List for the Year 19

IN WHOSE NAME ASSESSED	REAL PROPERTY, LANDS, AND TOWN LOTS						PERSONAL PROPERTY	CONSOLIDATED TAXES				No. of Road Dist.	Labor Tax	DISTRICT SCHOOL TAXES			
	Description	Sec. or Lot	Tn. or Blk.	Rng.	Acres	Value	Value	State		County				No. of Dist.	District Tax		Bond Tax	
						$	$	$	c	$	c		$		$	c	$	c

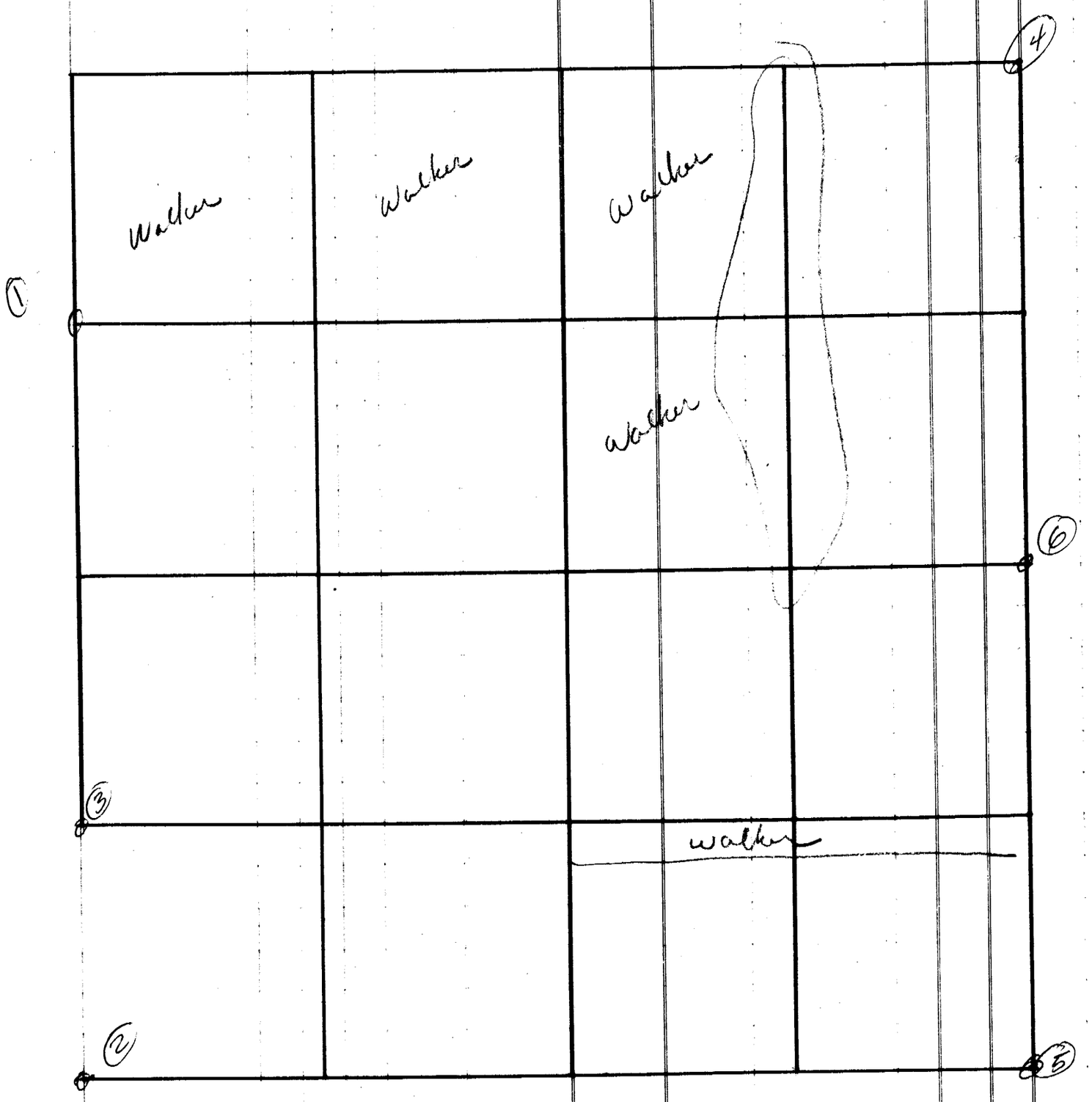

COUNTY LEVY.	
General Fund	Mills
Sinking "	"
Road "	"
Bridge "	"
Reg. B'd "	"
..... "	"
..... "	"
..... "	"
Total	Mills

_____ County, Nebraska.

PRECINCT TAX $ c	Poll Tax $ c	CITY OR VILLAGE TAX $ c	$ c	TOTAL TAX $ c	DELINQUENT TAXES FOR $ c $ c $ c Advertising Fees $ c	COUNTY TREASURER'S ENTRY OF PAYMENT OF TAXES: No. of Receipt	Date	By Whom Paid	P. O. Address	Here Write the Word "Paid"

B.C. Dale

① 6-25-57 found stone lying flat with notted stake on west side - stone covered 2 ft - stone exactly at my proportionate dist but is 3.7 ft. west of true line betw. corners. A 3/4" x 20" pipe was driven over stone from which;

1. 1" x 3' pipe, west in Fc. 20.3'
2. N.E. guardrail post on bridge bears S.S.E 161.5

② B.C. Dale set 3/4" x 9" pipe with 1" x 20" pipe on top from which;

1. P. Pole line So. bears W. 18.0'
2. Near Cor. Conc. Parp. S.W. 16.7'
3. Top & 16" cul. S.S.E 52.5
4. " " " " S.E 70.4'
5. P. Pole S.S.E. 93.3'
6. R.C.T.P. N.E. 66.0'
7. S.W. cor. Conc. Parp. S.W. 24.6'

③ Set So. 1/16 cor. by driving 5/8" x 10" bolt with 3/4" x 20" pipe on top. from which;

1. Fc. run W brs. No. 20 ft.
2. Cor. is in ℄ of road
3. 12" box elder S.S.W. 49.6'
4. Cor. P. N.W. 31.7
5. 1" x 3' pipe N.W. (1 foot west of corner post) 33.2'

④ 9-57 B.C. Dale found SEC. COR. - Dug hole 40 FT. square & 5 FT DEEP NEAR SOUTH BANK OF NEMAHA - LIMESTONE (12" x 4" x 15") covered 3.5' - Set pipe over stone & RED CEDAR POST PAINTED WHITE COR. 10,565.5 No. State Line

1. 14" MAPLE No. 96.6'
2. 16" BLACK STUB N.N.E. 92.4
3. 18" DEAD BURNED ELM N.N.E. 111.6'
4. 2" x 30" pipe due No. 127.0'

⑤ B.C. Dale set cor. 5,282.76 FT. NORTH STATE LINE & 10,595.8' FROM COR 2 MILE W. Drove 3/4" x 20' pipe with 3/4" x 6" shaft on top - cor. falls at N.W. cor. of RD. INTERSECTION

1. 1" steel rd. N.W. in Fc. 38.1
2. B.T.P. S.W. 38.4
3. T.P. line W bears So. 35.6
4. Top & 16" cul. So. little E. 40.3'
5. Top & 16" cul. So. So. East 47.7
6. 5" C.P. No. & Little W. 23.2
7. Fc No. Bears W 7.5'
8. Fc W. bears No. 17'

⑥ B.C. Dale drove 2" x 8" pipe with 1" x 3' pipe out 12"

1. Fc. W. bears So. 4.0'
2. 8" Car. P. W.S.W. 15.5
3. No. & So. Fc. bears E (?)
4. 6" Post S.E. 31'
5. 3/4" x 3' pipe W. in Fc. - Little So. - 33'

STATE LEVY.	
General Fund	Mills
School "	"
Univ'sity "	"
	"
Total	Mills

28-1-17

Tax List for the Year 19....

IN WHOSE NAME ASSESSED	REAL PROPERTY, LANDS, AND TOWN LOTS					PERSONAL PROPERTY	CONSOLIDATED TAXES				No. of Road Dist.	Labor Tax	DISTRICT SCHOOL TAXES			
	Description	Sec. or Lot	Tn. or Blk.	Rng.	Acres	Value	Value	State		County			No. of Dist.	District Tax		Bond Tax	
						$	$	$	c	$	c		$	$	c	$	c

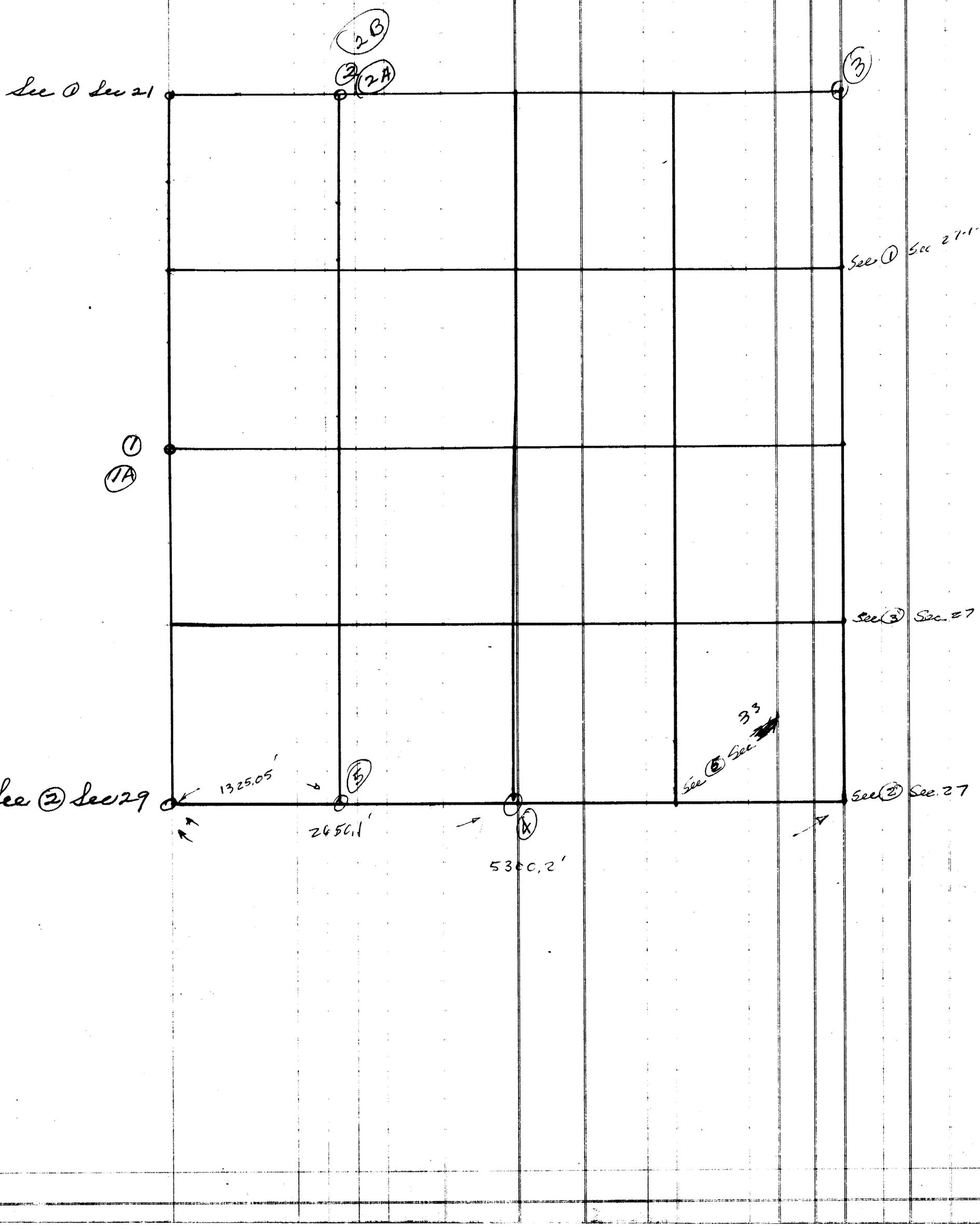

COUNTY LEVY.	
General Fund	Mills
Sinking "	"
Road "	"
Bridge "	"
Reg. B'd "	"
" "	"
" "	"
" "	"
Total	Mills

_____ County, Nebraska.

Precinct Tax	Poll Tax	City or Village Tax		Total Tax	Delinquent Taxes For				Advertising Fees	County Treasurer's Entry of Payment of Taxes				
$ c	$	$ c	$ c	$ c	$ c	$ c	$ c	$ c	$ c	No. of Receipt	Date	By Whom Paid	P. O. Address	Here Write the Word "Paid"

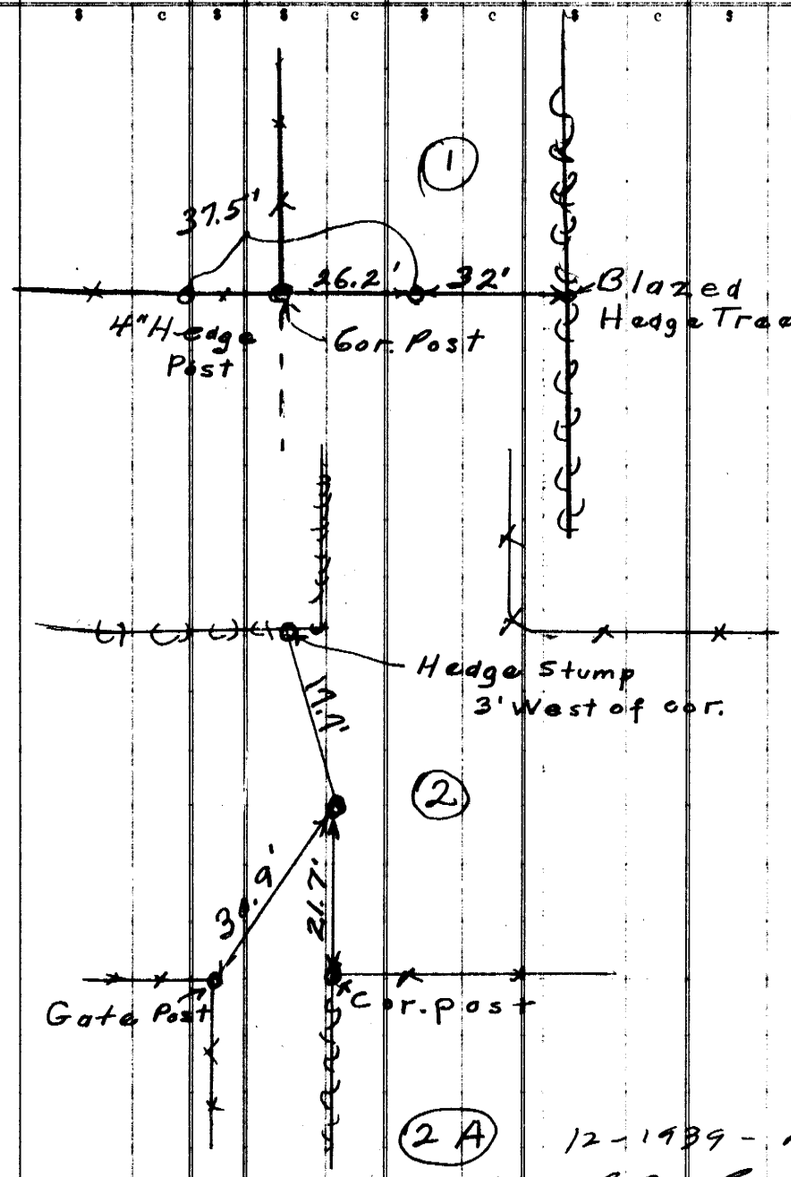

(1) June 1932 - B. C. Dale Found limestone on line with east and west fences down about 10 inches. Probably covered about 1 foot by 1932 road grading.

(2) June 1932 - B C Dale - Found limestone on line with hedge on West side of road. Stone covered 10 inches.

(1A) 12-1939 B C Dale L.S. Cover 16" - Set 1½" Pin and 2" Bush on top
1. 9" Cor Hg tree Bro E 32.0' - 2. 6" Hg tree S E 33.8'
3. Hg row east is on line 4. Fence W. Bro No. 1.0'
5. 6" Hg Post S W 39.6' 6. 5" Hg C.P. W 32'
7. 1¼" x 2' Bar - W 33.0'

(2A) 12-1939 - L.S. Cover 8" - Set ½ Brick on top
1. 6" Hg C.P. E N E 58.7 2. P C T P E N E 61.9'
3. 18" Box elder E S E 53.0' 4. Hg row So is on line
5. 5" Hg C.P. So. 21.9' 6. 2" I-iron x 3' Bro So 33'
7. 6" Hg W. gate Post S W 30.7' 8. P C T P S W 34.1'
9. 3" Hg C. P. N W 19.3' 10. Fence No. Bro West 8.0'

(2B) - Oct 1956 - Tie all gone except Iron 33' So. - L.S. Cover 2"
1. P. Pole E N E. 59.7 2 T.P. E S E 49.8'
3 B.T.P. W S W 58.7'

6-5-57
(3) B.C. Dale found cor. by digging large hole 5 FT. Deep from which;
1. P. Pole N.N.E 33.1'
2. C. Post S.W. 44.1'
3. 5291.6 ft. west of S.W. cor. Sec 21
4. 10510.4 ft. north of state line
5. B.T.P. S.S.W. 67.3'
6. 1¼" x 3' pipe (4' west of C.P.) S.h. 60.2.
7. P. Pole line k Brs. No. 33.0'

(4) B.C. Dale set cor. by driving ¾" x 6" bolt with ¾" x 20" pipe on top from which;
1. Fe. run No. Brs W 6.0'
2. 1¼" Pipe x 3' No. 33'
3. Mound with cherry W.S.W. 3.3'

(5) B.C. Dale drove ⅝" x 10" bolt with ¾" x 20" pipe on top from which;
1. H.G. Fe. So. [illegible] on line
2. 1¼" x 3' pipe So. 33'

29-1-17

STATE LEVY.
General Fund..................Mills
School " .... "
Univ'sity " .... "
.... "
Total...........Mills

Tax List for the Year 19........

IN WHOSE NAME ASSESSED	REAL PROPERTY, LANDS, AND TOWN LOTS						PERSONAL PROPERTY	CONSOLIDATED TAXES		No. of Road Dist.	Labor Tax		DISTRICT SCHOOL TAXES		
	Description	Sec. or Lot	Tn. or Blk.	Rng.	Acres	Value	Value	State	County				No. of Dist.	District Tax	Bond Tax
						$	$	$ c	$ c		$			$ c	$ c

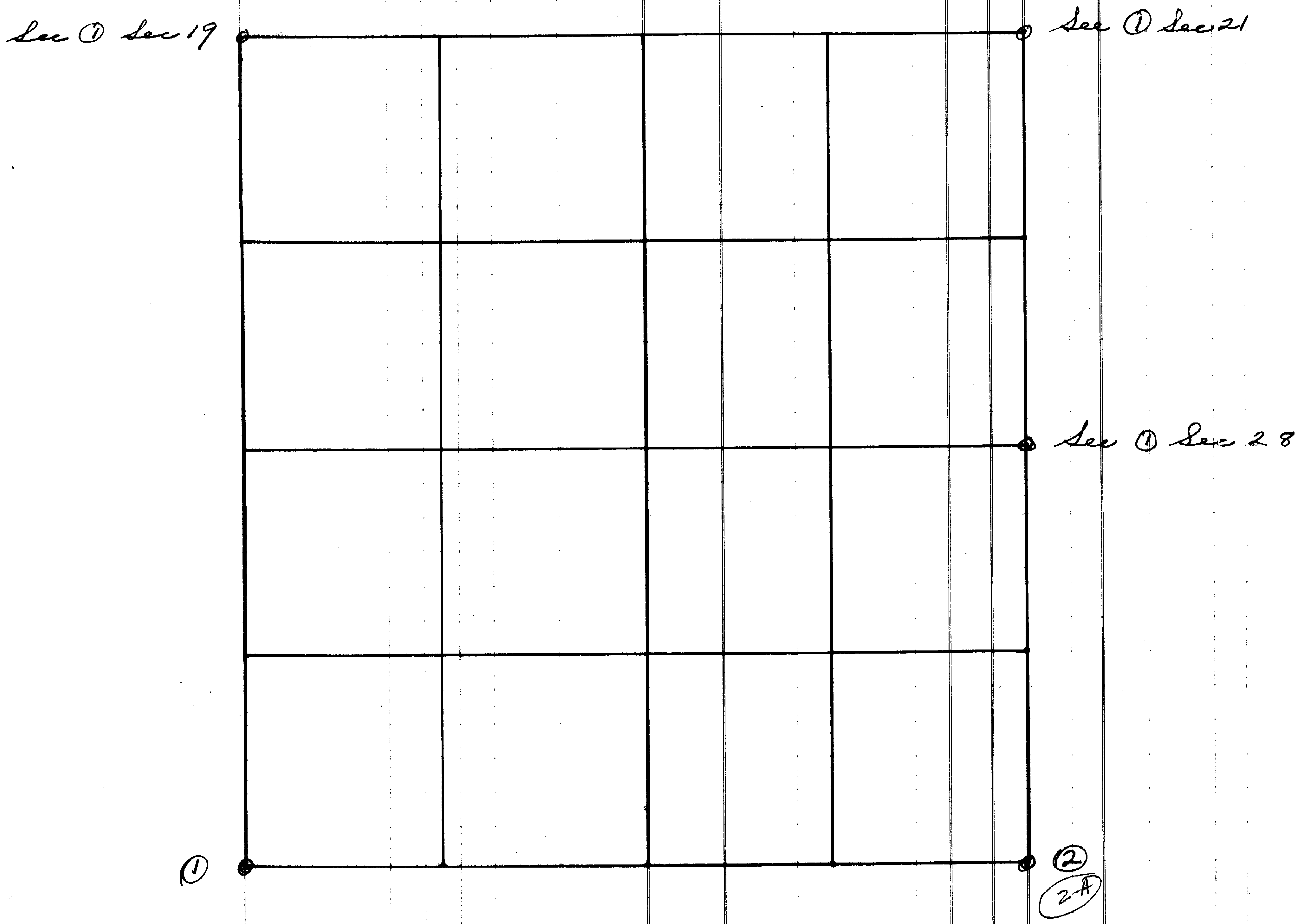

COUNTY LEVY.	
General Fund	Mills
Sinking "	"
Road "	"
Bridge "	"
Reg. B'd "	"
" "	"
" "	"
" "	"
Total	Mills

_____ County, Nebraska.

PRECINCT TAX $ c	Poll Tax $	CITY OR VILLAGE TAX $ c	$ c	TOTAL TAX $ c	DELINQUENT TAXES FOR	Advertising Fees $ c	COUNTY TREASURER'S ENTRY OF PAYMENT OF TAXES: No. of Receipt	Date	By Whom Paid	P. O. Address	Here Write the Word "Paid"

(1) - 12-1939 BC Dale Re estat Cor by Prop Meas. Set ½ Brick, 1½" Pin, 2" Bunk.

1. Cor Hg Bro N E 43.9'
2. - 12" Maple tree S E 56.3
3. T.P S W 35.2'
4. 7" Box elder S W 46.8
5. T.P. Guy P. N W 33.1
6. 6" Hg 6P N W 36.9'
7. 1" Ø x 3' Rod (2' No 6P) N W 38.0
8. Hg mm No. Bro E 32.0
9. Hg mm No Bro W. 26.0'
10. Split 5" Granite Post S W 41.3'
11. Hg mm E Bro No 30.0'
12. Hg mm E Bro So. 27.0'

(2) 12-1934 BC Dale Re estat Cor by Prop Meas. Set ½ Brick, 1½" Pin & 2" Bunking

1. 1" x 3' Ø Rod at Hg Cor - N E 42.2
2. 4" Hg C.P. - S E 38.7
3. R.C.T.P. S E 42.2
4. Cor 4" Hg Stub - S W 40.3'
5. ½" x 3" Bar N W 53.0'
6. 5" Hg 6P N W 53.8
7. 6" R C T P N W 53.8'
8. Old T P S W 51.4'

(2-4) (6-5-57) B.C. Dale add. ties as all Above ties are gone except bar. N.W.

1. B. T.P. N. W. 55.2
2. B. P. Pole N.E. 44.6
3. R C.T.P. S.W 44.3
4. 12" Pine tree S.W. 54.3
5. P. Pole line So. bears E. 30.5'
6. " " " W. " N. 33.0'

STATE LEVY.	
General Fund	Mills
School "	"
Univ'sity "	"
	"
Total	Mills

30-1-17

Tax List for the Year 19

IN WHOSE NAME ASSESSED	REAL PROPERTY, LANDS, AND TOWN LOTS						PERSONAL PROPERTY	CONSOLIDATED TAXES				No. of Road Dist.	Labor Tax		DISTRICT SCHOOL TAXES			
	Description	Sec. or Lot	Tn. or Blk.	Rng.	Acres	Value	Value	State		County					No. of Dist.	District Tax		Bond Tax	
						$	$	$	c	$	c		$			$	c	$	c

See ① Sec 19

See ① Sec 25-1-16

26 43.9'

1322.6' ② 1321.9' ①

See ① Sec 29

COUNTY LEVY.
General Fund.....Mills
Sinking " ..... "
Road " ..... "
Bridge " ..... "
Rég. B'd " ..... "
..... " ..... "
..... " ..... "
Total.....Mills

_____ County, Nebraska.

Precinct Tax	Poll Tax	City or Village Tax		Total Tax	Delinquent Taxes For				County Treasurer's Entry of Payment of Taxes				
								Advertising Fees	No. of Receipt	Date	By Whom Paid	P. O. Address	Here Write the Word "Paid"
$ c	$	$ c	$ c	$ c	$ c	$ c	$ c	$ c					
	(1)				12-1939 BC Dale - Re estab. 1/4 Cor on right line halfway bet. sec Cors. Set ½ Brick, 1½" Pin and 2" Bush								
					1. Hg run No is on line				2. Cor Hg Bro No 24.5'				
					3. E. Gate Post - Scrub Hg tree N E 26.7'				4. TP S E 29.4'				
					5. 4" Hg E Gate Post S E 30.8'				6. 1" ϕ x 3' Rod So. 33.0'				
					7. ℄ Hg row E & W Bro No 24.7'				8. ℄ Hg row E & W Bro So 27.6'				
	(2)				7-11-1941 - BC Dale - Established 1/16 cor for Deuchler sisters. at mid point on true line between sec cor. and 1/4 cor. I set a 1½" Pipe and Brick for Cor.								
					1. 1½" Pipe Bro No. 33.0'				2. 1" Pipe Bro So. 33.0'				
					3. B.P.P. Bro N W 41.9'				4. E. Gate Post Bro S E 30.8'				
					5. T.P. Bro S W 51.6'								

STATE LEVY.	
General Fund	Mills
School "	"
Univ'sity "	"
	"
Total	Mills

31 – 1 – 17

Tax List for the Year 19____

IN WHOSE NAME ASSESSED	REAL PROPERTY, LANDS, AND TOWN LOTS						PERSONAL PROPERTY	CONSOLIDATED TAXES				No. of Road Dist.	Labor Tax	DISTRICT SCHOOL TAXES			
	Description	Sec. or Lot	Tn. or Blk.	Rng.	Acres	Value	Value	State		County				No. of Dist.	District Tax	Bond Tax	
						$	$	$	c	$	c		$		$ c	$ c	
See ① Sec 25-1-16	2622.9						See ② Sec 30										
							2643.9	2621.9		See ① Sec 30						See ① Sec 29	
See ② Sec 36-1-16																	
																	③
See ③ Sec 36-1-16																	①
																	②
																	2A

COUNTY LEVY.

neral Fund	Mills	
nking	"	"
oad	"	"
Bridge	"	"
Reg. B'd	"	"
	"	"
	"	"
	"	"
Total	Mills	

_____ County, Nebraska.

PRECINCT TAX	Poll Tax	CITY OR VILLAGE TAX		TOTAL TAX	DELINQUENT TAXES FOR				COUNTY TREASURER'S ENTRY OF PAYMENT OF TAXES				
								Advertising Fees	No. of Receipt	DATE	BY WHOM PAID	P. O. ADDRESS	Here Write the Word "Paid"
$ c	$	$ c	$ c	$ c	$ c	$ c	$ c	$ c					

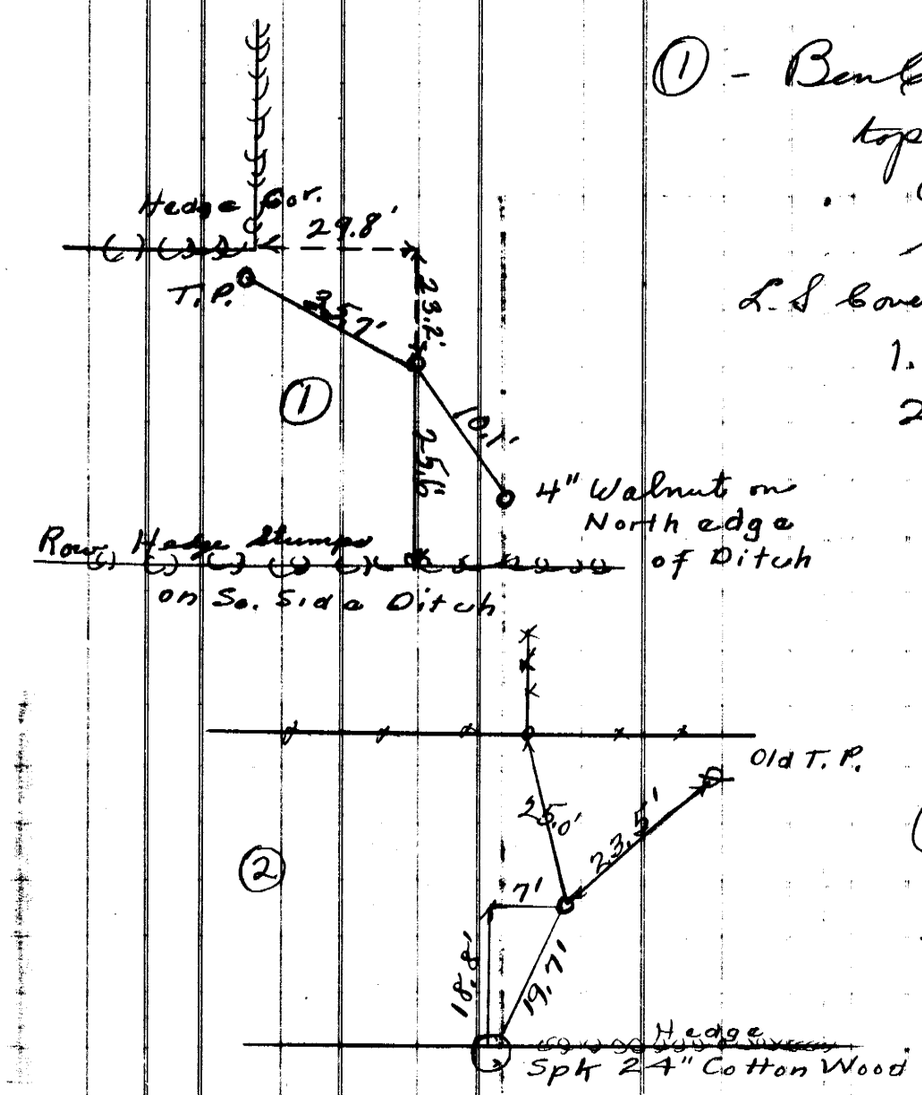

① - Bench Mark July 1932 - Found limestone with top broken off - piece lying on top. Stone covered 6 inches and located on south side of traveled roadway track. - 12-1939 - BC Dale
L.S Cover 6". Drive 1¼" x 12" Pin on east side stone - ½ Buck on top
1. ¼ x 3" x 30" Bar N E 63.0'
2. B T P E N E 84.5' 3. B T P N W 54.1'

② - Bench Mark Dec 1932 - Found Limestone covered 18 inches - Set L.S on top of original stone.

(2A) - Jan 1940 BC Dale. L.S Covered 5"
1. 1½" Pipe Bro No 33' 2. 7" Hg C.P. Bro N N W 32.4'
3. B T P Bro N W. 50.5' 4. T. Plug S of W Bro No. 33.5' (L)

③ 12-1939 BC Dale - Reestab. ¼ cor on true line half way bet. Sec. Cors
Set ½ Buck, 1½" Pin and Bush.
1. Hg row E on line 2. L Hg row No. Bro E 33.0'
3. 1¼" ϕ rod x 3' Bro E 33' 4 4" Hg S. Gate Post - S E 41.5'
5. Top 16" Hg stump N N E 34.0' 6 5" Hg C P Bro S W 27.4'
7 L Hg row N & So. Bro W. 22.4' 8. Yard Fence W. Bro So 14.0'
9. Cor 6" Hg Stub - (W?) 32.7'

STATE LEVY.	
General Fund	Mills
School "	"
Univ'sity "	"
	"
Total	Mills

32-1-17

Tax List for the Year 19....

IN WHOSE NAME ASSESSED	REAL PROPERTY, LANDS, AND TOWN LOTS						PERSONAL PROPERTY	CONSOLIDATED TAXES				No. of Road Dist.	Labor Tax	DISTRICT SCHOOL TAXES		
	Description	Sec. or Lot	Tn. or Blk.	Rng.	Acres	Value	Value	State		County				No. of Dist.	District Tax	Bond Tax
						$	$	$	c	$	c		$		$ c	$ c
See ① Sec 29																
See ③ Sec 31																
See ① Sec 31																

Hansen 1/4 cor.

See ② Sec 29

③

See ③ Sec 33

COUNTY LEVY.	
General Fund	Mills
Sinking "	"
Road "	"
Bridge "	"
Reg. B'd "	"
	"
	"
	"
Total	Mills

_____ County, Nebraska.

PRECINCT TAX	Poll Tax	CITY OR VILLAGE TAX		TOTAL TAX	DELINQUENT TAXES FOR					COUNTY TREASURER'S ENTRY OF PAYMENT OF TAXES				
									Advertising Fees	No. of Receipt	Date	By Whom Paid	P. O. Address	Here Write the Word "Paid"
$ c	$	$ c	$ c	$ c	$ c	$ c	$ c	$ c	$ c					

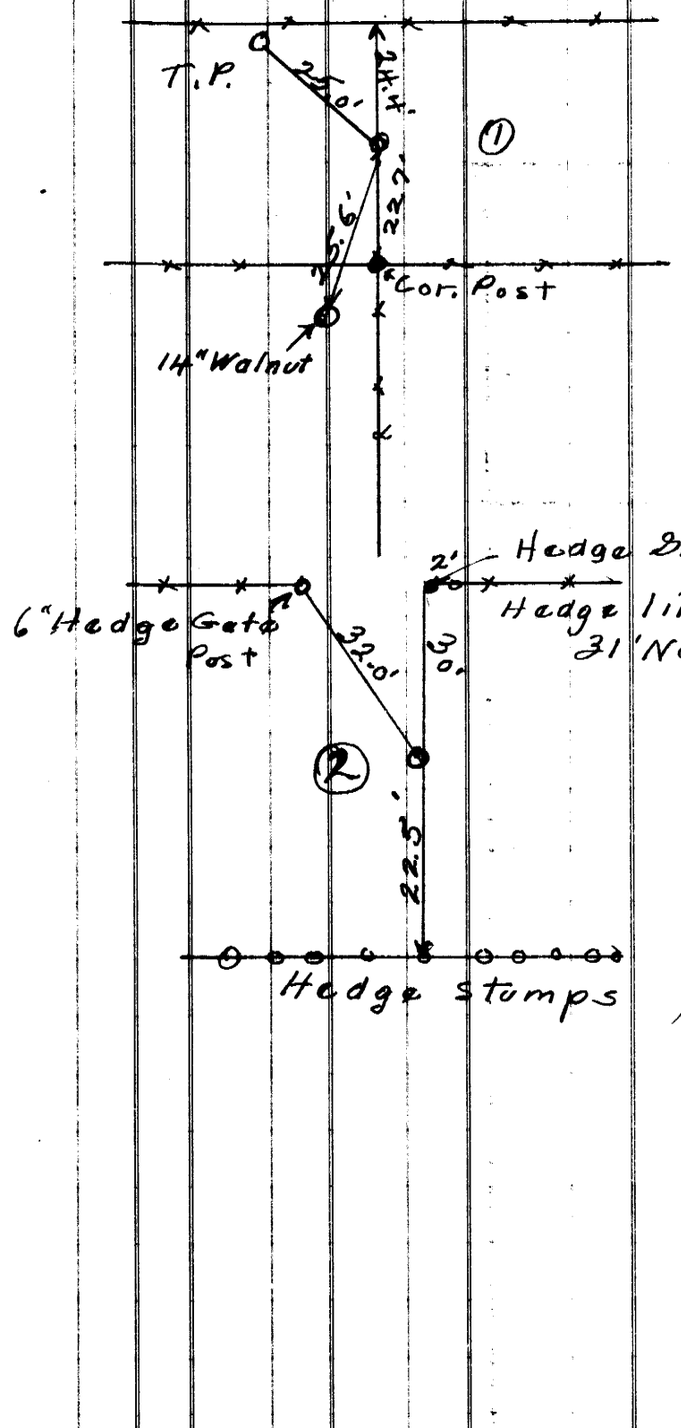

① - July 1932 - B. C. Dale - Found Kansas 1/4 cor. Limestone down 8 inches with ~~Glass~~ telephone insulator on top of stone

② - July 1932 - B. C. Dale - Found limestone covered 8 inches - many small pieces beside stone

12 - 1939 B C Dale - L. S Covered 9" - Set 2" Bush on top

1. Hg row run No. Bro E. 2.0'
2. 4" Hg Post - No. 30.0'
3. 6" Hg E. gate Post - NW 32.0'
4. B T P (Bell line) NW 52.5'
5. 1¼" ϕ x 3' Rd - No. 33.0'

③ Found L. S in Fence Cor. Re estab 1/4 Cor on true line ½ way bet Sec. cors

Set L S. 18" x 6" x 8", 2 Pool tile beside, Brass bolts So side 2" Bush Tops

1. 7" Hg tree Bro E 31.0'
2. Hg run E. Bro No 2.0'
3. 3" Hg Post NE 41.9'
4. 1" ϕ x 3' Rd - E 33.0'
5. 1" x 3' ϕ Rd - W 33'
6. 5" Hg tree WNW 31.1
7. L Hg row No - Bro W 31.0'
8. L Hg row So - Bro E. 30.0'

STATE LEVY.	
General Fund	Mills
School "	"
Univ'sity "	"
	"
Total	Mills

33-1-17

Tax List for the Year 19....

IN WHOSE NAME ASSESSED	REAL PROPERTY, LANDS, AND TOWN LOTS					PERSONAL PROPERTY	CONSOLIDATED TAXES		No. of Road Dist.	Labor Tax		DISTRICT SCHOOL TAXES		
	Description	Sec. or Lot / Tn. or Blk.	Rng.	Acres	Value	Value	State	County				No. of Dist.	District Tax	Bond Tax
					$	$	$ c	$ c		$			$ c	$ c

3975.15

Sec (2) Sec 29

(5)

See (2) Sec 27

See 5 Sec 34

5285.36

Sec (3) Sec 32

(3) (2) (1) (4)

(1-A)

1320.84

COUNTY LEVY.	
General Fund	Mills
Sinking "	"
Road "	"
Bridge "	"
Reg. B'd "	"
" "	"
" "	"
" "	"
Total	Mills

_____ County, Nebraska.

PRECINCT TAX	Poll Tax	CITY OR VILLAGE TAX	TOTAL TAX	DELINQUENT TAXES FOR	Advertising Fees	COUNTY TREASURER'S ENTRY OF PAYMENT OF TAXES — No. of Receipt	DATE	BY WHOM PAID	P. O. ADDRESS	Here Write the Word "Paid"
$ c	$	$ c	$ c	$ c	$ c					

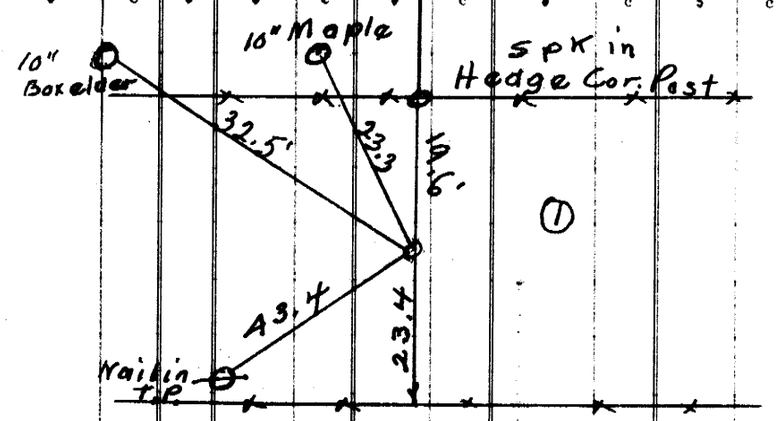

① - July 4, 1932 - BC Dale - Found 1/16 cor east of Bippes' house on St. Line. Limestone covered about 8 inches - Top 6" x 8" setting east and west.

② 12-1939 - BC Dale - Re-estab 1/4 Corner on true line & Prop. Meas. Set 1/2 Brick, pcs 1" Tile and L.S. 16" x 2" x 12"
1. 1" Ø x 4' Rd Bro Ma 33.0' 2. Fc run No is on line
3. 5" Hg 6P - No. 26.0' 4. 6" Hg Wgate Post NW 30.4'
5 5" Hg E gate Post S E 41.8'

③ 12-1939 BC Dale - Re-estab Sec cor on true line & Prop Meas. Set Red Rock 14" x 5" x 9" - Pcs tile under, 1/2 Pint Bottle S. side. Bonall pc L.S on Top.
1. 1/2" x 3" x 3' Bar - So 23.8' 2. 2" I-iron x 3' - N E in Hg row No. 48.9'
3. Hg run No. Bro E. 30.5' 4. Old T.P. - S W 25.8'
5 Hg row E Brs. No. 31.5'
Add line 10-25-50
2. Top ℄ 36" Steel Cul Bro S & E 20.6' 1. Top ℄ 36" Steel Cul Bro N E 39.9'
3. 6" Hg 6.P Bro N.E. 54.8'

1-A B.C. Dale (5-3-57) covered Limestone 12" - put 6" Iron Hub on top from which;
1. P. Pole No. 43.4 2. T.P. S.W.(?) 3. Fc. No. on line

④ (5-3-57) B.C. Dale re-established by driving 3/4" x 20" pipe with 3/4" x 4" pipe on top. from which;
1. 1 1/4" x 3' pipe So. in Fc. 27.8 5. 1 1/4" x 3' pipe N.W. 36.5'
2. B.T.P. S.E. 38.1 6. P. Pole line No. bears W 17.6'
3. Top. ℄ 60" cul. E.N.E. 54.7' 7. T. Pole " " " E. 35.4'
4. " " " " E.S.E. 77.5'

⑤ B.C. Dale drove 5/8" x 10" bolt - 3/4" x 20" pipe on top from which;
1. Fc run So. on line 2. 1" x 3' Pipe So. 33'

STATE LEVY.
General Fund.....Mills
School " ..... "
Univ'sity " ..... "
.... "
Total.....Mills

34-1-17

Tax List for the Year 19.....

IN WHOSE NAME ASSESSED	REAL PROPERTY, LANDS, AND TOWN LOTS					PERSONAL PROPERTY	CONSOLIDATED TAXES				No. of Road Dist.	Labor Tax	DISTRICT SCHOOL TAXES			
	Description	Sec. or Lot	Tn. or Blk.	Rng.	Acres	Value	Value	State		County			No. of Dist.	District Tax		Bond Tax
						$	$	$	c	$	c	$		$	c	$	c

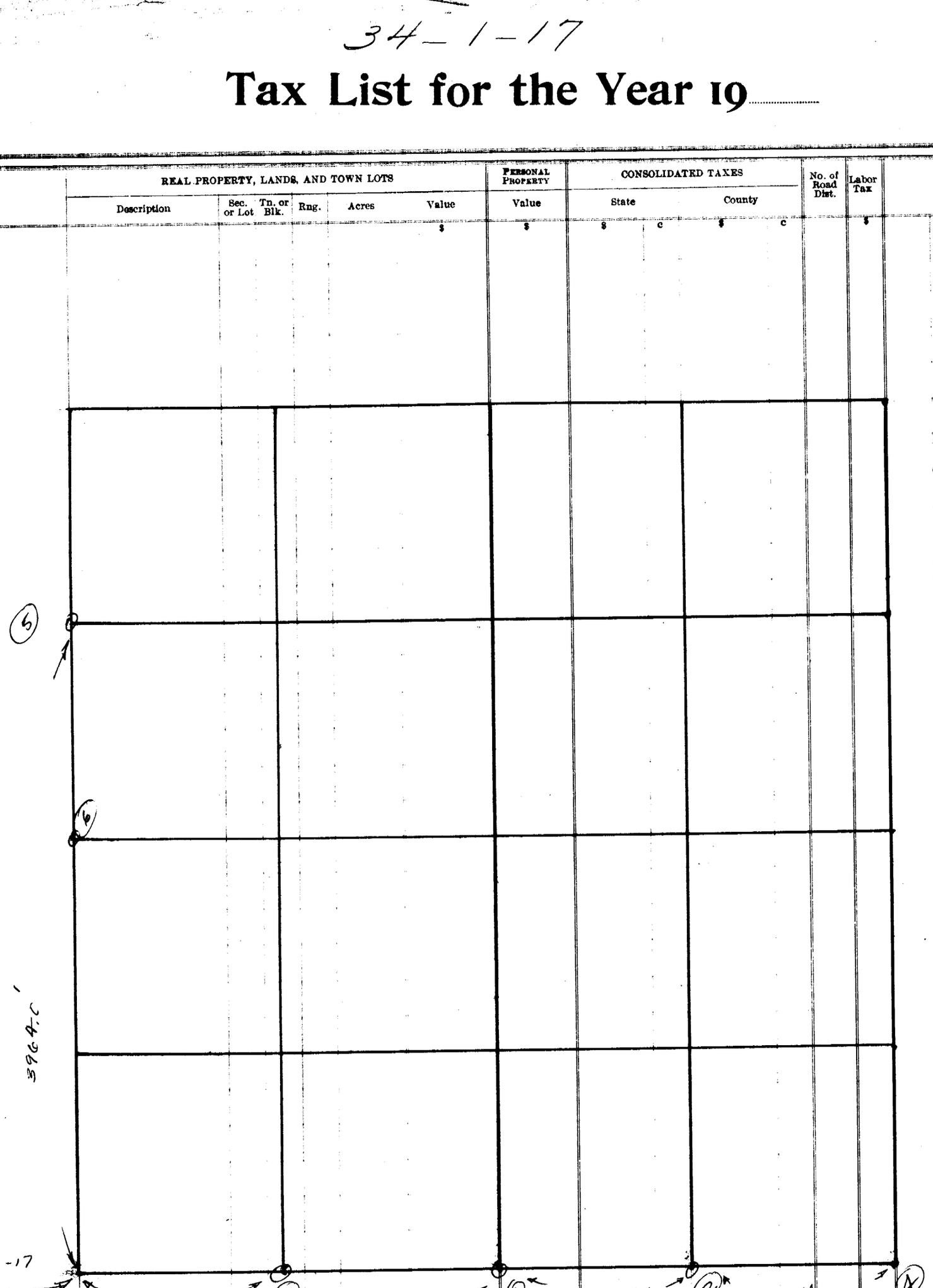

COUNTY LEVY.	
General Fund	Mills
Sinking "	"
Road "	"
Bridge "	"
Reg. B'd "	"
"	"
"	"
"	"
Total	Mills

_____ County, Nebraska.

Precinct Tax	Poll Tax	City or Village Tax		Total Tax	Delinquent Taxes For	Advertising Fees	County Treasurer's Entry of Payment of Taxes: No. of Receipt	Date	By Whom Paid	P. O. Address	Here Write the Word "Paid"
$ c	$	$ c	$ c	$ c	$ c	$ c					

(1) B.C. Dale set 1/4 cor by driving 3/4" x 20" pipe from which;
1. Fc. No. bears E 5.0'
2. P. Pole N.N.E. 41.5'
3. P.P. line west bears No. 39.0'
4. 8" R.C.T.P. S.S.W. 25.6'
5. 1¼" pipe So. in Fc. 20.9'

(2) B.C. Dale set 1/16 cor. By driving 3/4" x 20" pipe from which;
1. R.C.T.P. S.E. 26.9
2. P. Pole N.W. 43.7
3. P. Pole line E Brs. No. 35.4
4. 1" x 30" pipe So. in Fc. 22.1
5. Top of 42" C.M.P. W.N.W. 55.8

(3) B.C. Dale (5-23-57) set cor. by driving 3/4" x 20" pipe from which;
1. Fc. No. bears E. 10.5'
2. 1" x 3' pipe So. in Fc. 24.8'
3. 4" Hg. C. Post N.N.E. 35.0'
4. P Pole W.N.W 71.6'
5. P. Pole line bears No. 33.8'

(4) B.C. Dale (5-23-57) Set cor. by driving 3/4" x 20" pipe with 1" x 16" pipe on top from which;
1. 1¼" x 30" pipe So. in Fc. 26.51'
2. W end 18" C.M.P. N.N.W. 37.4'
3. E. " " " " " N.N.E. 46.7'
4. B.T.P. W.S.W. 67.8'
5. 6" Hg. C.P. of Fc. W. bears N.W. 49.3'

(5) B.C. Dale set corn. by driving 5/8" x 10" bolt - 3/4" x 20" pipe on top - corner falls at foot of west road shoulder slope.
1. P Pole W.N.W. 41.2'
2. Corner P. N.E. 42.6'
3. Fc. E. Brs No. 15'

(6) B.C. Dale drove 5/8" x 10" bolt with 3/4" x 20" pipe on top. corner comes near center of west Road ditch.
1. B.P. Pole W. 11.3'
2. Cor. P. West 14.4'
3. Fc run W & Brs. So. 0.7'
4. 48" Cottonwood N.N.E 79.5
5. 10" Ash in fc. E. 79.9

STATE LEVY.
General Fund.....Mills
School " ..... "
Univ'sity " ..... "
.... "
Total.....Mills

35-1-17

Tax List for the Year 19.....

IN WHOSE NAME ASSESSED	REAL PROPERTY, LANDS, AND TOWN LOTS						PERSONAL PROPERTY	CONSOLIDATED TAXES				No. of Road Dist.	Labor Tax	DISTRICT SCHOOL TAXES			
	Description	Sec. or Lot	Tn. or Blk.	Rng.	Acres	Value	Value	State		County				No. of Dist.	District Tax		Bond Tax	
						$	$	$	c	$	c		$		$	c	$	c

See (4) - 34-1-17



COUNTY LEVY.	
General Fund	Mills
Sinking "	"
Road "	"
Bridge "	"
Reg. B'd "	"
..... "	"
..... "	"
..... "	"
Total	Mills

_____ County, Nebraska.

PRECINCT TAX $	PRECINCT TAX c	Poll Tax $	CITY OR VILLAGE TAX $	CITY OR VILLAGE TAX c	$	c	TOTAL TAX $	TOTAL TAX c	DELINQUENT TAXES FOR $	c	$	c	$	c	Advertising Fees $	c	No. of Receipt	DATE	BY WHOM PAID	P. O. ADDRESS	Here Write the Word "Paid"
(1)		5-23-57	B.C. Dale set 1/16 cor. by driving 3/4" x 20" pipe from which;																		
			1. 8" C.P. of Fc. W. bears No. 26.6'														4. 1 1/4" x 3' pipe No. in Fc. 33'				
			2. 6" " " " E. " " 22.4'														5. Fc. run No. is on line				
			3. T.P. line E. & W. bears N. 26.6'																		
(2)		(set 3/4" x 20" pipe ?) from which;																			
			1. Fc. No. is on line														4. 8" Cor. P. N.W 04.4'				
			2. 10" R.C.T.P. bears No. 24.9'														5. 1 1/4" x 3' pipe No. 33'				
			3. Steel post Fc. bears No. 25'														6. T.P. line Brs. No. 25.3'				
(3)		5-23-57	B.C. Dale set cor. by driving 2 - 3/4" x 20" pipes on north slope of road shoulder																		
			1. R.C. T.P. N.E 32.5'																		
			2. Steel post N.N.W. 18.4'																		
			3. 1" x 30" pipe No. in Fc. 18.2																		
			4. T.P. line Brs. No. 18.2'																		

36-1-17

STATE LEVY.	
General Fund	Mills
School "	"
Univ'sity "	"
	"
Total	Mills

Tax List for the Year 19....

IN WHOSE NAME ASSESSED	REAL PROPERTY, LANDS, AND TOWN LOTS					PERSONAL PROPERTY	CONSOLIDATED TAXES		No. of Road Dist.	Labor Tax	DISTRICT SCHOOL TAXES		
	Description	Sec. or Lot	Tn. or Blk.	Rng.	Acres	Value	Value	State	County		No. of Dist.	District Tax	Bond Tax
						$	$	$ c	$ c			$ c	$ c



COUNTY LEVY.
General Fund.....Mills
Sinking " ..... "
Road " ..... "
Bridge " ..... "
Reg. B'd " ..... "
..... " ..... "
..... " ..... "
..... " ..... "
Total.....Mills

_____ County, Nebraska.

Precinct Tax	Poll Tax	City or Village Tax		Total Tax	Delinquent Taxes For		County Treasurer's Entry of Payment of Taxes				
						Advertising Fees	No. of Receipt	Date	By Whom Paid	P. O. Address	Here Write the Word "Paid"
$ c	$	$ c	$ c	$ c	$ c	$ c					

(1) - This corner perpetuated by J. F. Relf about 1935. Concrete base level with surface - 1¼" Reinforcing bar sticking out 6". Corner head to locate without measuring or lining in. Corner is on bottom and in timber with no fences anywhere near corner. - See Field Book Rg 16 - Page 77

Relf Tree 1. S 28°-25' E. Burr Oak - 16" dia - 3 Notches - Blaze - 44.9. 4'
(This tree has been cut down 1938)
2. Black walnut 11" dia Blazed - 3 notches Brs S 29°-27' W 26.8' - (Leaning tree)
3. Original Burr Oak Witness tree - about 4 ft in diameter and badly rotted and broken Brs N 15½° W 5.3'
4. Part of oak stump Brs S 21°-47' E - 77.6'

1956 - 2 Set 6' Red Cedar Post - Painted White beside Cor.

(2) 5-23-57 B.C. Dale Set ¼16 cor. by driving 1½" x 3' pipe from which;
1. 8" Hg. Stub. S.S.W. 11.0'
2. 2" " tree in Fc. S.S.E 12.6'
3. E & W Fc. Brs. So. 13.4'
4. 12" Burr Oak S.E. 50.6'
5. 15" Twisted Oak in Fc. E.S.E 47.3
6. 4" Walnut N.N.W 17.1

(3) 5-23-57 B.C. Dale Set ¼16 cor. by driving 2 ¾" x 30" pipes on north slope of road shoulder,
1. R.C.T.P. N.E 32.5
2. Steel Post N.N.W 18.4'
3. 1" x 30" pipe No. 111 Fc. 18.2'
4. T.P. line bears No. 18.2'

STATE LEVY.	
General Fund	Mills
School "	"
Univ'sity "	"
	"
Total	Mills

1-2-17

Tax List for the Year 19....

IN WHOSE NAME ASSESSED	REAL PROPERTY, LANDS, AND TOWN LOTS						PERSONAL PROPERTY	CONSOLIDATED TAXES				No. of Road Dist.	Labor Tax		DISTRICT SCHOOL TAXES			
	Description	Sec. or Lot	Tn. or Blk.	Rng.	Acres	Value	Value	State		County					No. of Dist.	District Tax		Bond Tax	
						$	$	$	c	$	c		$			$	c	$	c

See ① Sec 11

COUNTY LEVY.	
General Fund	Mills
Sinking "	"
Road "	"
Bridge "	"
Reg. B'd "	"
	"
	"
	"
Total	Mills

.....County, Nebraska.

Precinct Tax		Poll Tax	City or Village Tax				Total Tax		Delinquent Taxes For								County Treasurer's Entry of Payment of Taxes				
																Advertising Fees	No. of Receipt	Date	By Whom Paid	P. O. Address	Here Write the Word "Paid"
$	c	$	$	c	$	c	$	c	$	c	$	c	$	c	$	c					

STATE LEVY.
General Fund .... Mills
School " .... "
Univ'sity " .... "
.... "
Total .... Mills

2-2-17

Tax List for the Year 19........

IN WHOSE NAME ASSESSED	REAL PROPERTY, LANDS, AND TOWN LOTS						PERSONAL PROPERTY	CONSOLIDATED TAXES		No. of Road Dist.	Labor Tax		DISTRICT SCHOOL TAXES		
	Description	Sec. or Lot	Tn. or Blk.	Rng.	Acres	Value	Value	State	County				No. of Dist.	District Tax	Bond Tax
						$	$	$ c	$ c		$			$ c	$ c

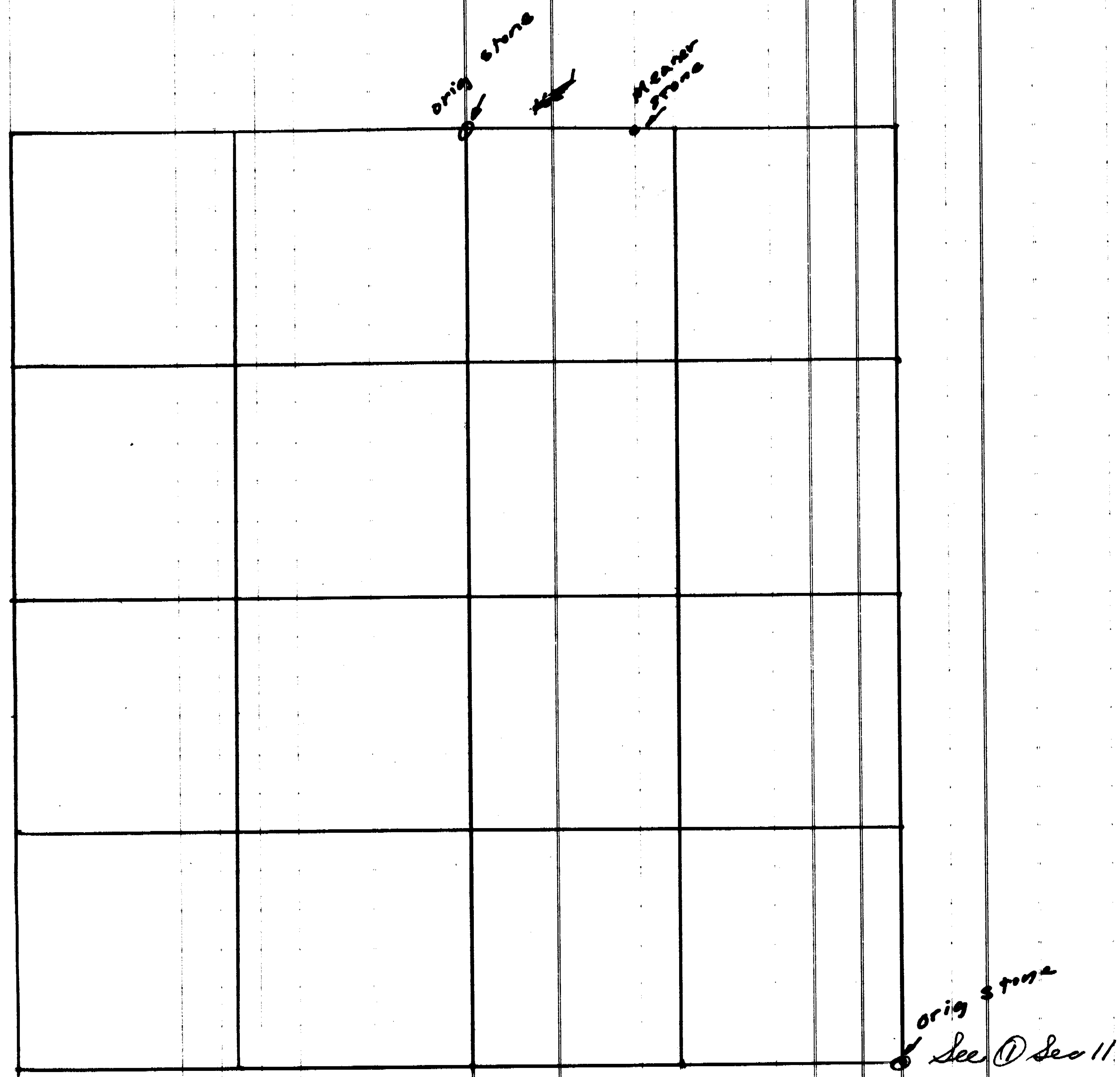

COUNTY LEVY.	
General Fund	Mills
Sinking "	"
Road "	"
Bridge "	"
Reg. B'd "	"
..... "	"
..... "	"
..... "	"
Total	Mills

_____ County, Nebraska.

Precinct Tax		Poll Tax	City or Village Tax				Total Tax		Delinquent Taxes For								County Treasurer's Entry of Payment of Taxes				
																Advertising Fees	No. of Receipt	Date	By Whom Paid	P. O. Address	Here Write the Word "Paid"
$	c	$	$	c	$	c	$	c	$	c	$	c	$	c	$	c					

STATE LEVY.	
General Fund	Mills
School "	"
Univ'sity "	"
	"
Total	Mills

3-2-17

Tax List for the Year 19____

IN WHOSE NAME ASSESSED	REAL PROPERTY, LANDS, AND TOWN LOTS						PERSONAL PROPERTY	CONSOLIDATED TAXES				No. of Road Dist.	Labor Tax		DISTRICT SCHOOL TAXES				
	Description	Sec. or Lot	Tn. or Blk.	Rng.	Acres	Value	Value	State		County					No. of Dist.	District Tax		Bond Tax	
						$	$	$	c	$	c		$			$	c	$	c
														orig stone & rebar T18S R3W, N'd S. in line w/ the fence					

COUNTY LEVY.	
General Fund	Mills
Sinking "	"
Road "	"
Bridge "	"
Reg. B'd "	"
..... "	"
..... "	"
..... "	"
Total	Mills

_____ County, Nebraska.

Precinct Tax		Poll Tax	City or Village Tax				Total Tax		Delinquent Taxes For								Advertising Fees		County Treasurer's Entry of Payment of Taxes				
																			No. of Receipt	Date	By Whom Paid	P. O. Address	Here Write the Word "Paid"
$	c	$	$	c	$	c	$	c	$	c	$	c	$	c	$	c	$	c					

STATE LEVY.	
General Fund	Mills
School "	"
Univ'sity "	"
	"
Total	Mills

4-2-17

Tax List for the Year 19

IN WHOSE NAME ASSESSED	REAL PROPERTY, LANDS, AND TOWN LOTS						PERSONAL PROPERTY	CONSOLIDATED TAXES				No. of Road Dist.	Labor Tax	DISTRICT SCHOOL TAXES			
	Description	Sec. or Lot	Tn. or Blk.	Rng.	Acres	Value	Value	State		County				No. of Dist.	District Tax	Bond Tax	
						$	$	$	c	$	c		$		$ c	$	c
See ① See 5		①															

COUNTY LEVY.	
General Fund	Mills
Sinking "	"
Road "	"
Bridge "	"
Reg. B'd "	"
..... "	"
..... "	"
..... "	"
Total	Mills

_____ County, Nebraska.

PRECINCT TAX	POLL TAX	CITY OR VILLAGE TAX		TOTAL TAX	DELINQUENT TAXES FOR					COUNTY TREASURER'S ENTRY OF PAYMENT OF TAXES				
									Advertising Fees	No. of Receipt	DATE	BY WHOM PAID	P. O. ADDRESS	Here Write the Word "Paid"
$ c	$	$	c	$ c	$ c	$ c	$ c	$ c	$ c					
		(1)	—		Sept 1934 - B.C. Dale - Found dark gray River limestone or stone at Location shown by Henry Nutzman as N.W. cor. of fathers land as established by Co. Surveyor Currence about 1870. Stone even with surface. a 60d spike in 20" cottonwood bears 23.7 feet south and 2 feet east. 1938 - add. tie's Cor. Hg Post Bro S.W. 30.9' - Drove 5/8" rod - no top stone					
					3-1943 - 1. 1¼" x 2" Pipe Bro No. in Fo 31.1' 2. 1¼" x 3' Pipe Bro SW near Fc. 39.8'					
					(Note - This corner is exactly on line with the corners on the 2 miles running West)					

STATE LEVY.	
General Fund	Mills
School "	"
Univ'sity "	"
	"
Total	Mills

5-2-17

Tax List for the Year 19....

IN WHOSE NAME ASSESSED	REAL PROPERTY, LANDS, AND TOWN LOTS						PERSONAL PROPERTY	CONSOLIDATED TAXES				No. of Road Dist.	Labor Tax	DISTRICT SCHOOL TAXES			
	Description	Sec. or Lot	Tn. or Blk.	Rng.	Acres	Value	Value	State		County				No. of Dist.	District Tax		Bond Tax	
						$	$	$	c	$	c		$		$	c	$	c
See ① Sec 6		2640.6'				N&S. 33' Tick Orig. Stone	See ① Sec 32-3-17	1320.3		See ② Sec 32-3-17 1320.3'		Orig Stone	Four corners Ties 46.6 ①					

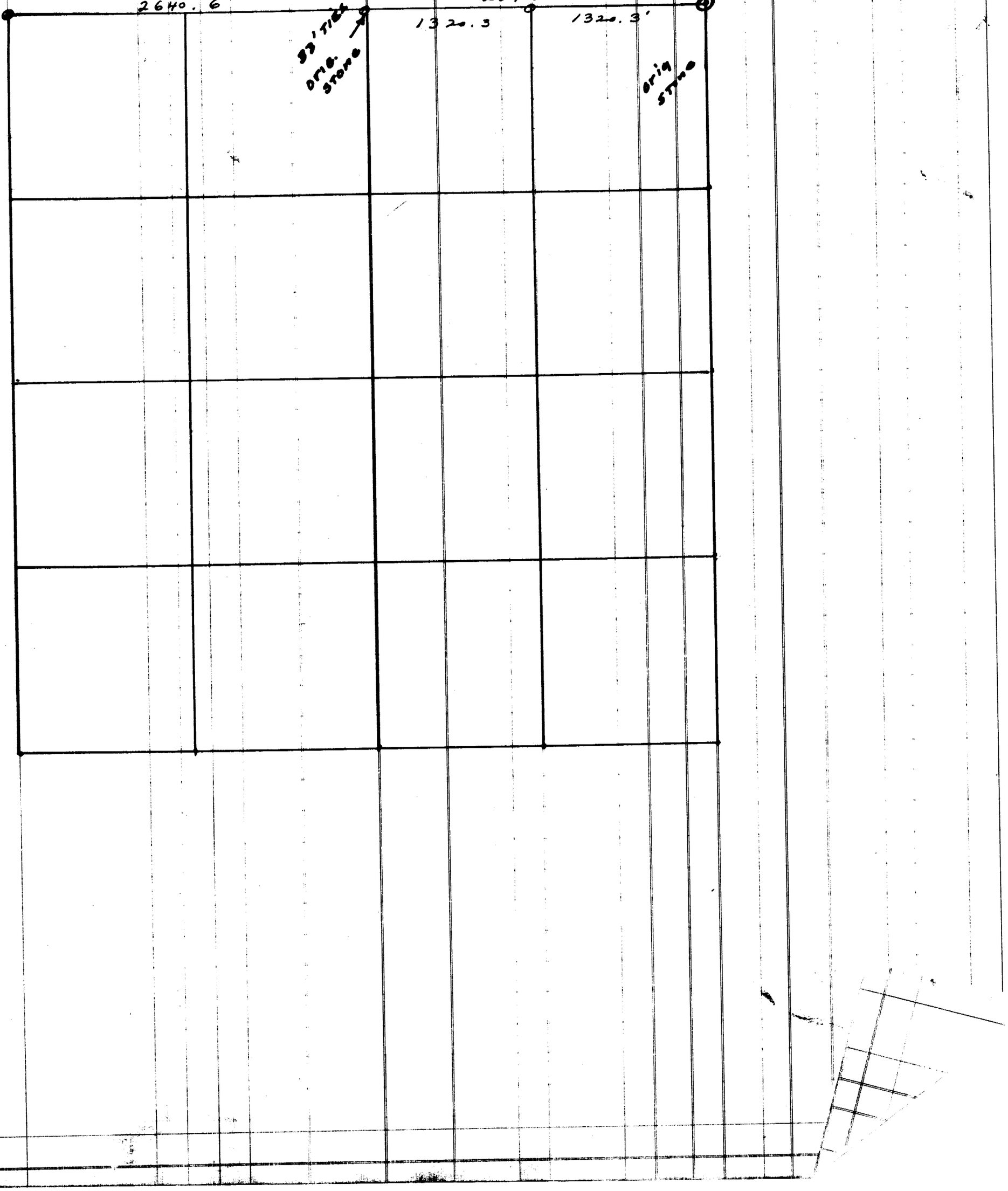

COUNTY LEVY.	
General Fund	Mills
Sinking "	"
Road "	"
Bridge "	"
Reg. B'd "	"
..... "	"
..... "	"
..... "	"
Total	Mills

_____ County, Nebraska.

Precinct Tax	Poll Tax	City or Village Tax		Total Tax	Delinquent Taxes For	Advertising Fees
$ c	$ c	$ c	$ c	$ c	$ c	$ c

No. of Receipt	Date	By Whom Paid	P. O. Address	Here Write the Word "Paid"

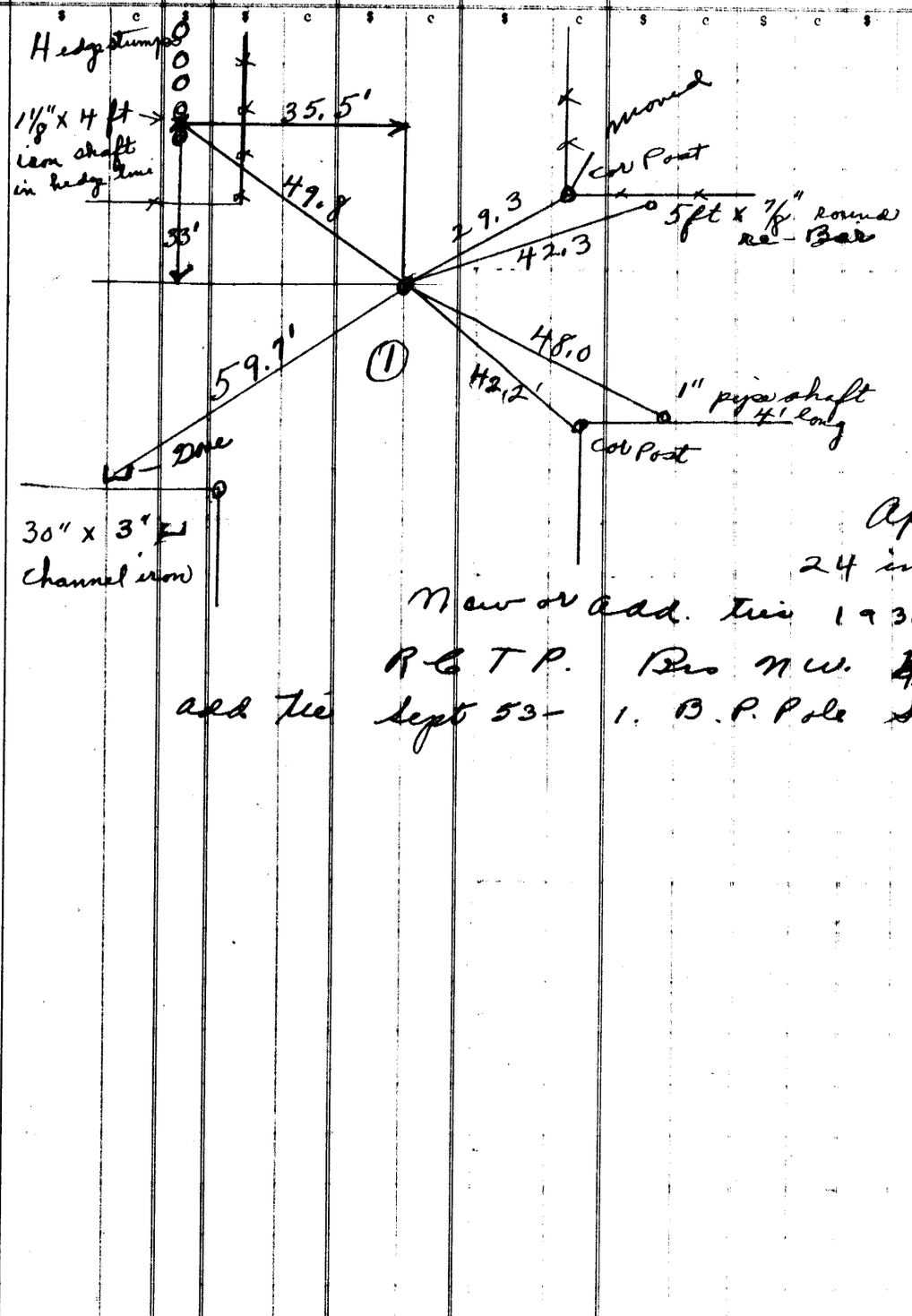

① Oct 1934 - B.C. Dale - after several days excavation I found single bit ax setting blade down as used by Self about 20 years previously and as claimed by witnesses to have been set for corner long before. I lined in line of Rolfs fence north and lined in from 1/16 cor east of ax to approximate location of 1/16 cor west and found ax mean this point of intersection. Ax covered 24 inches. I drove a 2" iron pipe 24 inches long in line of ax.

New or add. ties 1938 - G.P. Bro S E 45.3, G.P. Bro S W 45.4'
R G T P. Bro N W. 41.2', G.P. Bro N E 43.2'
add ties Sept 53 - 1. B.P. Pole S.E. 47.2'

STATE LEVY.
General Fund.....Mills
School " ..... "
Univ'sity " ..... "
.... "
Total.....Mills

6-2-17

Tax List for the Year 19.....

IN WHOSE NAME ASSESSED	REAL PROPERTY, LANDS, AND TOWN LOTS						PERSONAL PROPERTY	CONSOLIDATED TAXES				No. of Road Dist.	Labor Tax	DISTRICT SCHOOL TAXES			
	Description	Sec. or Lot	Tn. or Blk.	Rng.	Acres	Value	Value	State		County				No. of Dist.	District Tax	Bond Tax	
						$	$	$	c	$	c		$		$ c	$	c
See ① - Sec 1-2-16		2640.6'					⑫			2640.6'			⑪				
	Lot #4																
Fcs on line With Orig Cor. Fred Finch 1939																	
See ④ Sec 1-2-16																	

Fort Dist 40 chs - Error.
Old Survey Lot 4 Pg 73 Bk 18'
Dist. is 99 Rods - 15 Lks on W. line
(1643.4') 1/2 Mile
Dale 2989.0' for 1/2

COUNTY LEVY.
General Fund.....Mills
Sinking " ..... "
Road " ..... "
Bridge " ..... "
Reg. B'd " ..... "
..... " ..... "
..... " ..... "
..... " ..... "
Total.....Mills

_____ County, Nebraska.

Precinct Tax	Poll Tax	City or Village Tax	Total Tax	Delinquent Taxes For / Advertising Fees	County Treasurer's Entry of Payment of Taxes: No. of Receipt	Date	By Whom Paid	P. O. Address	Here Write the Word "Paid"
	(1)	- Bl Dale - 3-1943 - I chained from NE cor of Sec 5-2-11 to NW cor Sec 6-2-11. I make this distance 10,562.3' - Dist Dist = 10,560.0'. I ran a true line from N & cor Sec 5 to NW Cor of Sec 6 and Set Sec. cor. at 5281.15'. I drove a 5/8" x 24" Rod with a 1 1/4" X 10" Pipe on top.							
		1. 1 1/2" x 3' Pipe Bro SW 52.2'		2. 6" Hg C.P. Bro S.E 33.6'					
		3. 1 1/4" X 30" Pipe (8' So of C.P.) Bro S & E. 37.9'		4. 1 1/2" x 30" Pipe (16' E of C.P.) Bro E & S E 44.7'					
		5. Hg row run West Bro So. 20.5'		6. Hg row run So if extended. Bro W. 33.8'					
		7. Hg row run No. Bro E. 25.7'		8. Top & 18" C. M. P. - So end - Bro E. & little So. 23.6'					
	(2)	- Bl Dale 3-1943 - See (1) - Re established 1/4 Cor. on true line at Prop. dist. Drove 5/8" X 10 Bolt @ 7921.8'							
		1. Hg row run No. and So. Br E. 1.5'		2. Hg row run E. & W. Bro. No. 30.2'					
		3 1 1/4" X 2' Pipe Bro No 29.0'		4. T.P. Bro No. 24.5'					
		5. 12" Hg Tree Bro NW-E. 30.2'		6 6" Hg C.P. Bro No. 30.0'					
		8. 1 1/2" x 30" Pipe Bro So. 29.3'		9. Hg row run E. & W. Br So. 29.3'					
		10. Cor Post Bro So. 31.0'							

7-2-17

STATE LEVY.
General Fund.................Mills
School " .... "
Univ'sity " .... "
.... "
Total...........Mills

Tax List for the Year 19..........

IN WHOSE NAME ASSESSED	REAL PROPERTY, LANDS, AND TOWN LOTS						PERSONAL PROPERTY	CONSOLIDATED TAXES				No. of Road Dist.	Labor Tax		DISTRICT SCHOOL TAXES				
	Description	Sec. or Lot	Tn. or Blk.	Rng.	Acres	Value	Value	State		County					No. of Dist.	District Tax		Bond Tax	
						$	$	$	c	$	c		$			$	c	$	c

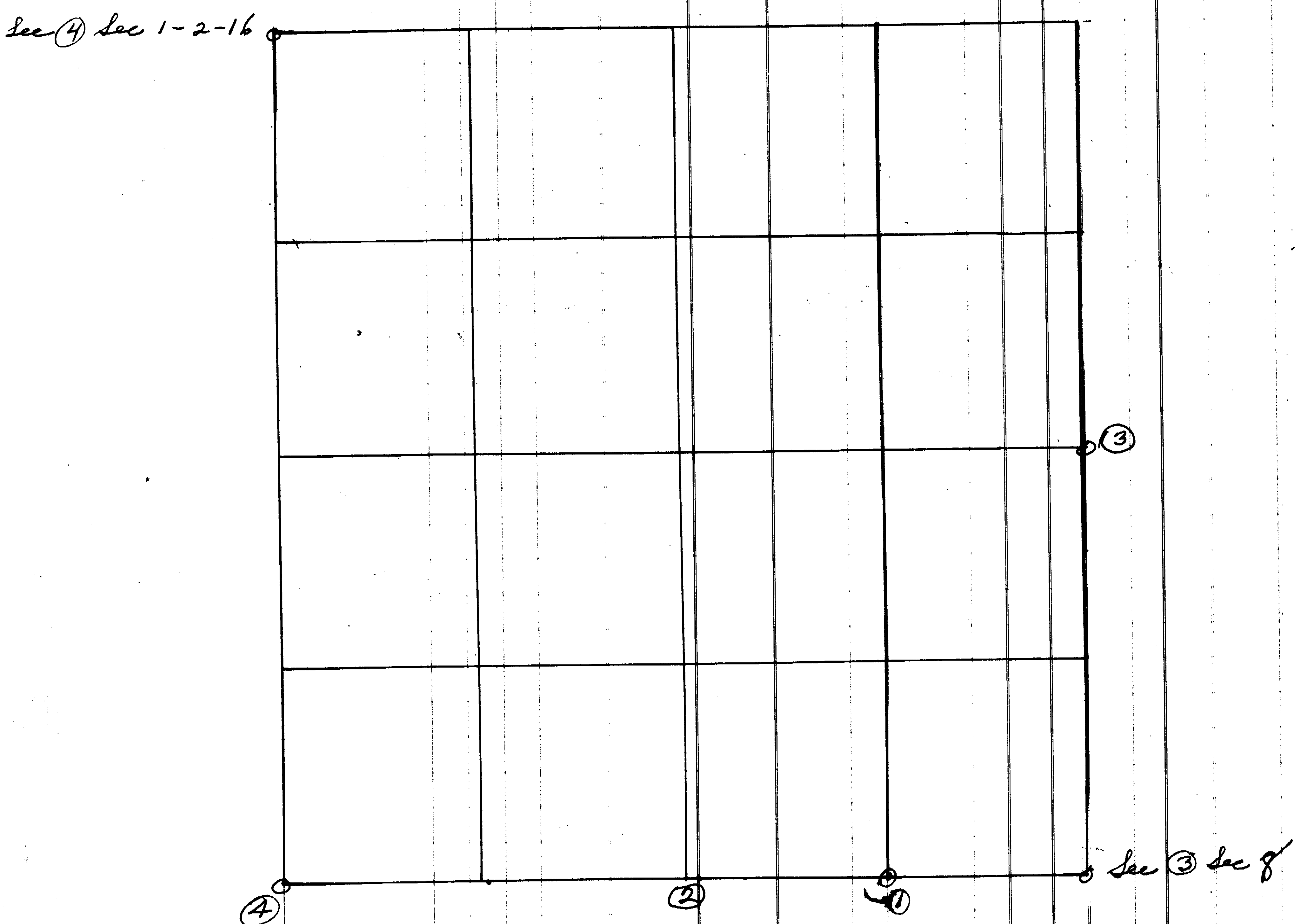

COUNTY LEVY.
General Fund.....Mills
Sinking " ..... "
Road " ..... "
Bridge " ..... "
Reg. B'd " ..... "
..... " ..... "
..... " ..... "
..... " ..... "
Total.....Mills

_____ County, Nebraska.

Precinct Tax	Poll Tax	City or Village Tax		Total Tax	Delinquent Taxes For	Advertising Fees	No. of Receipt	Date	By Whom Paid	P. O. Address	Here Write the Word "Paid"
$ c	$	$	c	$ c	$ c	$ c					



(1) Nov 1934 - BB Dale - Found 1/16 corner sticking out of ground near center of road. Pointed Red granite - Bottom 6" x 9" - x 12" high. I bound stone 12 inches - drove 5/8" x 24" Galv pipe beside.

(2) - 7-7-1939 Found 1/4 cor stone on south shoulder of road - buried 12" - I drove ½" Re bar on south side of stone and 2" x 16" O.P. on No. side of stone.

1. Fc Rm No. is on line 2. 6.P. Brs No of Fc Rm E - 31.7'
3. 6.P. Brs No of Fc Rm W 35.0' 4. 6.P. Brs S & E. 16.0'
5. Fc Rm So. Brs E. 40' 6. 1½" x 3' O.P. Brs No 33'

(3) - 7-7-1939 Found 1/4 cor stone in pieces covered 12" - Bottom pieces in original brown soil. Blue river limi stone. Put pieces around bath. - Set 1" iron rod for corner.

1. Hg Fc Rm W. is on line 2. Fc Rm & infield is on line
3. 6" Hg 6.P. Brs W 24.0' 4. 6" T.P. Brs W & SW 28.4'
5. Fc Rm So. Brs W. 25.2' 6. Hg stumps Rm No Brs W. 25.'
7. Fc Rm So Brs E. 29.8' 8. Fc. Rm No. Brs E. 27.3'
9. End Post of Fc Rm No Brs S & E 28.9' - 10. End Post of Fc Rm So Brs E & E 31.4'
11 Fc Post Brs E and a little south 27.5' - 12. 2" x 30" Bldg Brs W 33'

(4) 1939 - BB Dale Re-established Cor. Line and Meanders No and So - Check line by E & W Meas. Set Pc tile Vert. - ½" x 9" Rebar - 1½" Pin on Top. - Covered 16" - Set Stake on top pin.

1. 7" Stub Hg NE 52.5' 2. 7" Hg 6P. E & S E 68.2'
3. 5" Hg 6P SW 48.5' 4. ½" x 2" x 30" Bar SW 48.7'
5. 10" RCTP NW 45.8' 6. 1" Hex x 2' Rod NW 51.9'
7. B. P.P. E & S E 70.4' 8. Meander Cor NE Conc. Wing - NW 36.4
9. Meander Cor. Conc. Corner - S.W. 38.0'

STATE LEVY.	
General Fund	Mills
School "	"
Univ'sity "	"
	"
Total	Mills

8 – 2 – 17

Tax List for the Year 19....

IN WHOSE NAME ASSESSED	REAL PROPERTY, LANDS, AND TOWN LOTS					PERSONAL PROPERTY	CONSOLIDATED TAXES				No. of Road Dist.	Labor Tax	DISTRICT SCHOOL TAXES		
	Description	Sec. or Lot	Tn. or Blk.	Rng.	Acres	Value	Value	State		County			No. of Dist.	District Tax	Bond Tax
						$	$	$	c	$	c	$		$ c	$ c
See ③ Sec 7															

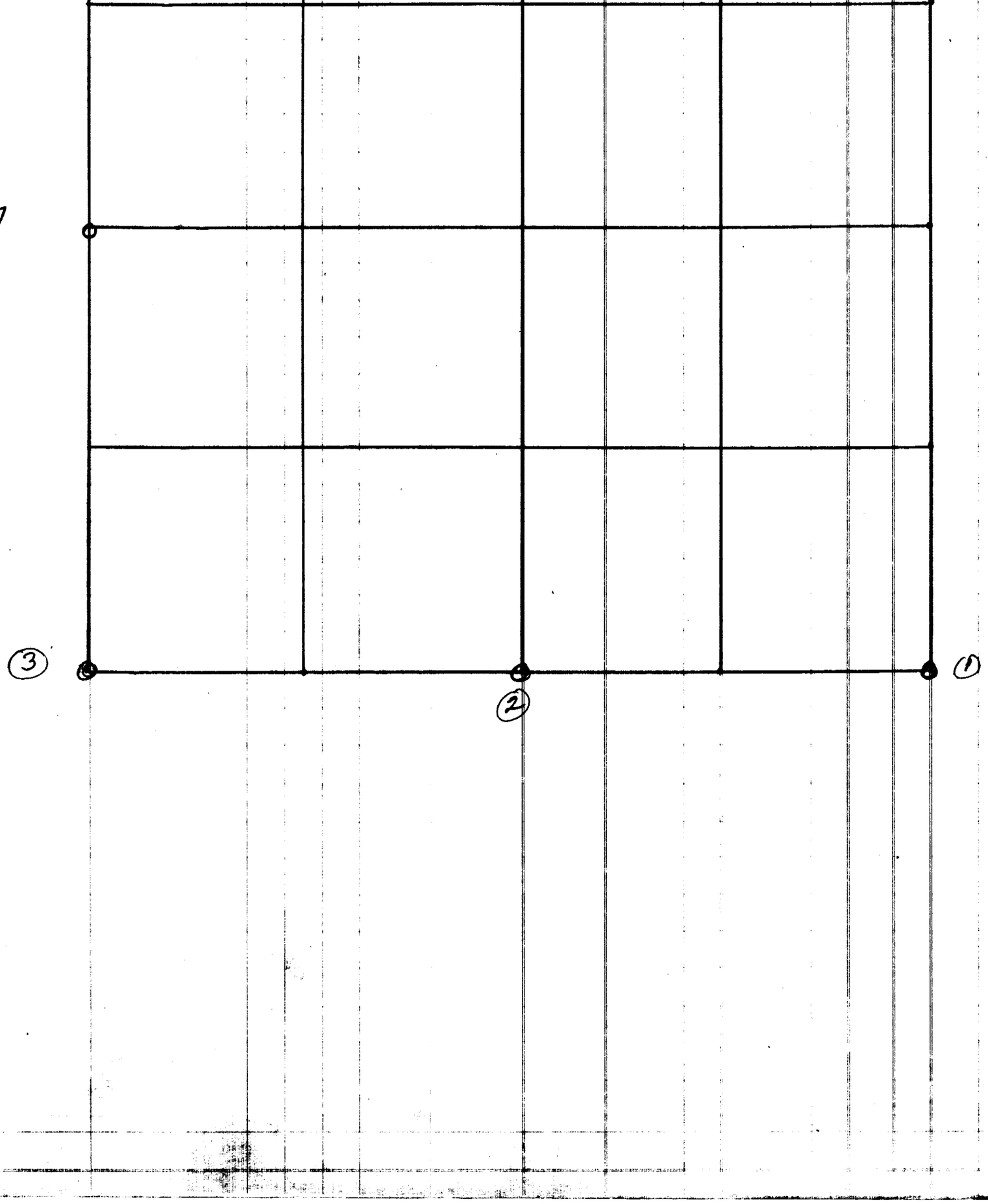

COUNTY LEVY.
General Fund.....Mills
Sinking " .....
Road " .....
Bridge " .....
Reg. B'd " .....
..... " .....
..... " .....
Total.....Mills

_____ County, Nebraska.

PRECINCT TAX	Poll Tax	CITY OR VILLAGE TAX	TOTAL TAX	DELINQUENT TAXES FOR	Advertising Fees	COUNTY TREASURER'S ENTRY OF PAYMENT OF TAXES — No. of Receipt	DATE	BY WHOM PAID	P. O. ADDRESS	Here Write the Word "Paid"
$ c	$	$ c	$ c	$ c	$ c					

(1) - Blkdale 1939 - Reestab Cor By Prop. Meas. Set Pc Concrete 12x6x 3-½x9" Rebar on top
1. 9" Hg tree N N E 75.2' 2. 10" Hg tree N E 68.8'
3. 14" Hg tree Stub S S E 70.7' 4. 6" Hg C A S W 68.7'
5. 1½" x 30" Axle N W 57.2' 6. 12" T. P. N W. 54.7'

(2) Blkdale 1939 - Reestab ¼ Cor on right line and half way Bet Sec. Cors.
Set Pointed L.S 8x8x8 with ½" ø x8" rod on top
1. 6" Hg C.P. Bro S S W 32.1' 2. 5" Hg Post S W 42.6'
3. Fc rem So. Bro W. 30" 4. 6" Hg C P Bro N N W 34.1'
5 Fc Rem No Bro W 4.0' 6. Hg line over hill No W on line
9 1½" + Rods Bro No 33' 8. 1½" + Iron Rod So 33'

(3) - Blkdale 1939 - Reestab Sec Cor. By Prop. Meas. - 2641.7 E of ¼ Cor - Set Buck-
L.S. 6x8x10 with Brick on top - Road later raised
1. Top & 30" C.M.P N E 32.5' 2. 4" Hg C.P. N E 55.0'
3. 7" Hg C P S E 63.0' 4. No 12" Ash tree of twin trees - S E 65.1
5. 16" Elm S E 69.1' 6. Top & 30" C.M.P. - S E 34.0'
7. 2" x 20" Pipe (7' to C P) S W 45.7' 8. 9" R C T P S S W 69.1
9. 9" R C T P N W 43.3' 10 9" Hg C P N W 43.21
11. 6" Hg C P S W 41.5'

STATE LEVY.	
General Fund	Mills
School "	"
Univ'sity "	"
	"
Total	Mills

9-2-17

Tax List for the Year 19....

IN WHOSE NAME ASSESSED	REAL PROPERTY, LANDS, AND TOWN LOTS						PERSONAL PROPERTY	CONSOLIDATED TAXES				No. of Road Dist.	Labor Tax	DISTRICT SCHOOL TAXES			
	Description	Sec. or Lot	Tn. or Blk.	Rng.	Acres	Value	Value	State		County				No. of Dist.	District Tax		Bond Tax	
						$	$	$	c	$	c		$		$	c	$	c

See ⑦ Sec 8

See ⑫ Sec. 10

①

FY.
.....Mills
.....
.....
.....
.....
.....
.....
.....
tal.....Mills

.....County, Nebraska.

Poll Tax	City or Village Tax		TOTAL TAX	DELINQUENT TAXES FOR				COUNTY TREASURER'S ENTRY OF PAYMENT OF TAXES				
							Advertising Fees	No. of Receipt	Date	By Whom Paid	P. O. Address	Here Write the Word "Paid"
c $	$ c	$ c	$ c	$ c	$ c	$ c	$ c					
①												

8-1-1935- Found small L.S. setting No. and So. covered 6" - 1 drove 3/4" x 15" G.P. beside stake. 1. 3' old grader blade Bro No 33' in Fence
2. 3' grader blade Bro So 33' 3. Cor. Post Bro So. 31'

STATE LEVY.	
General Fund	Mills
School "	"
Univ'sity "	"
	"
Total	Mills

10-2-17

Tax List for the Year 19.....

IN WHOSE NAME ASSESSED	REAL PROPERTY, LANDS, AND TOWN LOTS						PERSONAL PROPERTY	CONSOLIDATED TAXES				No. of Road Dist.	Labor Tax	DISTRICT SCHOOL TAXES		
	Description	Sec. or Lot	Tn. or Blk.	Rng.	Acres	Value	Value	State		County				No. of Dist.	District Tax	Bond Tax
						$	$	$	c	$	c		$		$ c	$

(2) (1) (3) (See Note)

COUNTY LEVY.	
General Fund	Mills
Sinking "	"
Road "	"
Bridge "	"
Reg. B'd "	"
"	"
"	"
"	"
Total	Mills

19 19

_____ County, Nebraska.

Precinct Tax	Poll Tax	City or Village Tax		Total Tax	Delinquent Taxes For	Advertising Fees	No. of Receipt	Date	By Whom Paid	P. O. Address	Here Write Word "Paid"
\$ c	\$	\$ c	\$ c	\$ c	\$ c	\$ c					

① 1/16 Cor. Set By Wilson 1929 - Rev 2 L.S. setting Vert. and in pieces. Drove 3/4" x 20" D.P. beside stake. Set new L.S. Pointed - Base 5" x 10" - Height 10".
1. Drove 3' grader blade 38' No. 2. Cor Post Bra NW. 34.6'
3. + Bridge cor Bra So. 22.5' 4. Old grader blade W. side gate cor. Post - Bra SE 18.5'

② 1939 - BC Rale - from Zimmerman tie Book 6 Pg 267 — Set Cor - Pin & Bush
1. 4" Hg Cor Post ~~NE 35.8'~~ 44.8' 2. 1 1/4" □ x 3' Bar (5' E EP) NE 37.3
3. 2" Hg. Sprout SE 34.8' 4. 8" RCTP SE 38.7'
5. 5" Cor Hg SW 42.6' 6. 6" Cor Hg NW 41.8
7. D. Blade NW 43.6' - (E-4-49) - O.P. Pole - Bra NE 45.3'

③ - 11-28-45 - Temp. Cor. E & W Meas. only - Chained W. from 1/4 Cor on So. side of 11-2-17 - To SW Cor Sec 10-2-17 I make the distance 7891.0 - Govt dist = 5301.1 + 2642.6 = 7943.7 = 52.7' Shortage. I set temp. cor. for E. & W. measurement only @ 26.25.0' W. of 1/4 cor on South Side Sec 11. - Drove 1" x 12" Pipe
1. NE Cor Garage Bra SSW. 45.2' 2. Nail Root 24" Boxelder E & E 48.2'
3. P. Pole NE 52.8'

STATE LEVY.	
General Fund	Mills
School "	"
Univ'sity "	"
	"
Total	Mills

11 – 2 – 17

Tax List for the Year 19.....

IN WHOSE NAME ASSESSED	REAL PROPERTY, LANDS, AND TOWN LOTS					PERSONAL PROPERTY	CONSOLIDATED TAXES				No. of Road Dist.	Labor Tax		DISTRICT SCHOOL TAXES		
	Description	Sec. or Lot	Tn. or Blk.	Rng.	Acres	Value	Value	State		County				No. of Dist.	District Tax	Bond Tax
						$	$	$	c	$	c		$		$ c	$ c

(1)

2667.2'

(2)

(3)

see (3) Sec 10

COUNTY LEVY.	
General Fund	Mills
Sinking "	"
Road "	"
Bridge "	"
Reg. B'd "	"
	"
	"
	"
Total	Mills

_____ County, Nebraska.

Precinct Tax	Poll Tax	City or Village Tax		Total Tax	Delinquent Taxes For					County Treasurer's Entry of Payment of Taxes				
									Advertising Fees	No. of Receipt	Date	By Whom Paid	P. O. Address	Here Write the Word "Paid"
$ c	$	$ c	$ c	$ c	$ c	$ c	$ c	$ c	$ c					
①	-	4- 1940- Bl. Dale. Found L. S. covered 4" at NW cor. of 8" Oak Bor. Post.												
	1.	8" W. elm Bro SW 10.3'								2.	9" (Pool) ash tree Bro NW 22.0'			
	3.	6" Elm Bro NW 10.5'								4.	3" Elm Bro NNW 12.5'			
②	-	4- 1940- Bl. Dale Found 1/4 Cor. at edge of ditch on south edge of roadway L.S. 8"x8"x12" Setting Vertical. with stone beside. I drove 2"x3' Pipe on east side of stone and Placed 1½"x3' Pipe in 2" Pipe. The limestone was covered 4" on edge of ditch.												
	1.	~~3~~ Hg 6. P. Bro No. 32.6'								2.	6" Hg - E. gate post Bro NE 35.6'			
	3	5" Hg E. gate Post Bro SE 38.5'								4.	3" Hg 6. P. Bro S. SE 25.3'			
	5	Mail in 9" Hg tree Bro SSW 39.3'								6.	Fe hub No. Bro E. 2.0'			
③	-	5-1940 Bl. Dale- 6 Ranid 2 miles N and So. and from 1/4 Cor West. after much excavation - found. Cornstone. Large stone on west side and Car wheel hub.								L.S. 5"x10"x 18" - I placed ½ Brick below L.S covered 5 inches. I placed ½ Brick on top				
	1.	1½" Pipe Bro E. 33.0'								2.	1½" Pipe Bro W. 33.0'			
	3	12" Oak Post Bro E NE 29.6'								4.	6" Hg Post Bro NE 33.9'			
	5.	R. C.T.P. Bro ? 60.0'								6	6" Hg C.P. Bro NW 50.5'			
	7	2" Pipe Bro NW 56.4'								8	1½" Pipe Bro N Emi Fe. 41.1'			

STATE LEVY.	
General Fund	Mills
School "	"
Univ'sity "	"
	"
Total	Mills

12-2-17

Tax List for the Year 19....

IN WHOSE NAME ASSESSED	REAL PROPERTY, LANDS, AND TOWN LOTS						PERSONAL PROPERTY	CONSOLIDATED TAXES				No. of Road Dist.	Labor Tax	DISTRICT SCHOOL TAXES			
	Description	Sec. or Lot	Tn. or Blk.	Rng.	Acres	Value	Value	State		County				No. of Dist.	District Tax		Bond Tax	
						$	$	$	c	$	c		$		$	c	$	c
See (11) Sec 11																		
	5291.7'																	
See (3) Sec 11																		

COUNTY LEVY.	
General Fund	Mills
Sinking "	"
Road "	"
Bridge "	"
Reg. B'd "	"
..... "	"
..... "	"
..... "	"
Total	Mills

_____ County, Nebraska.

	PRECINCT TAX		Poll Tax	CITY OR VILLAGE TAX				TOTAL TAX		DELINQUENT TAXES FOR								COUNTY TREASURER'S ENTRY OF PAYMENT OF TAXES				
																	Advertising Fees	No. of Receipt	DATE	BY WHOM PAID	P. O. ADDRESS	Here Write the Word "Paid"
	$	c	$	$	c	$	c	$	c	$	c	$	c	$	c	$	c					

STATE LEVY.	
General Fund	Mills
School "	"
Univ'sity "	"
....	"
Total	Mills

13-2-17

Tax List for the Year 19.........

IN WHOSE NAME ASSESSED	REAL PROPERTY, LANDS, AND TOWN LOTS						PERSONAL PROPERTY	CONSOLIDATED TAXES				No. of Road Dist.	Labor Tax		DISTRICT SCHOOL TAXES				
	Description	Sec. or Lot	Tn. or Blk.	Rng.	Acres	Value	Value	State		County					No. of Dist.	District Tax		Bond Tax	
						$	$	$	c	$	c		$			$	c	$	c

Sec 3 - Sec 11

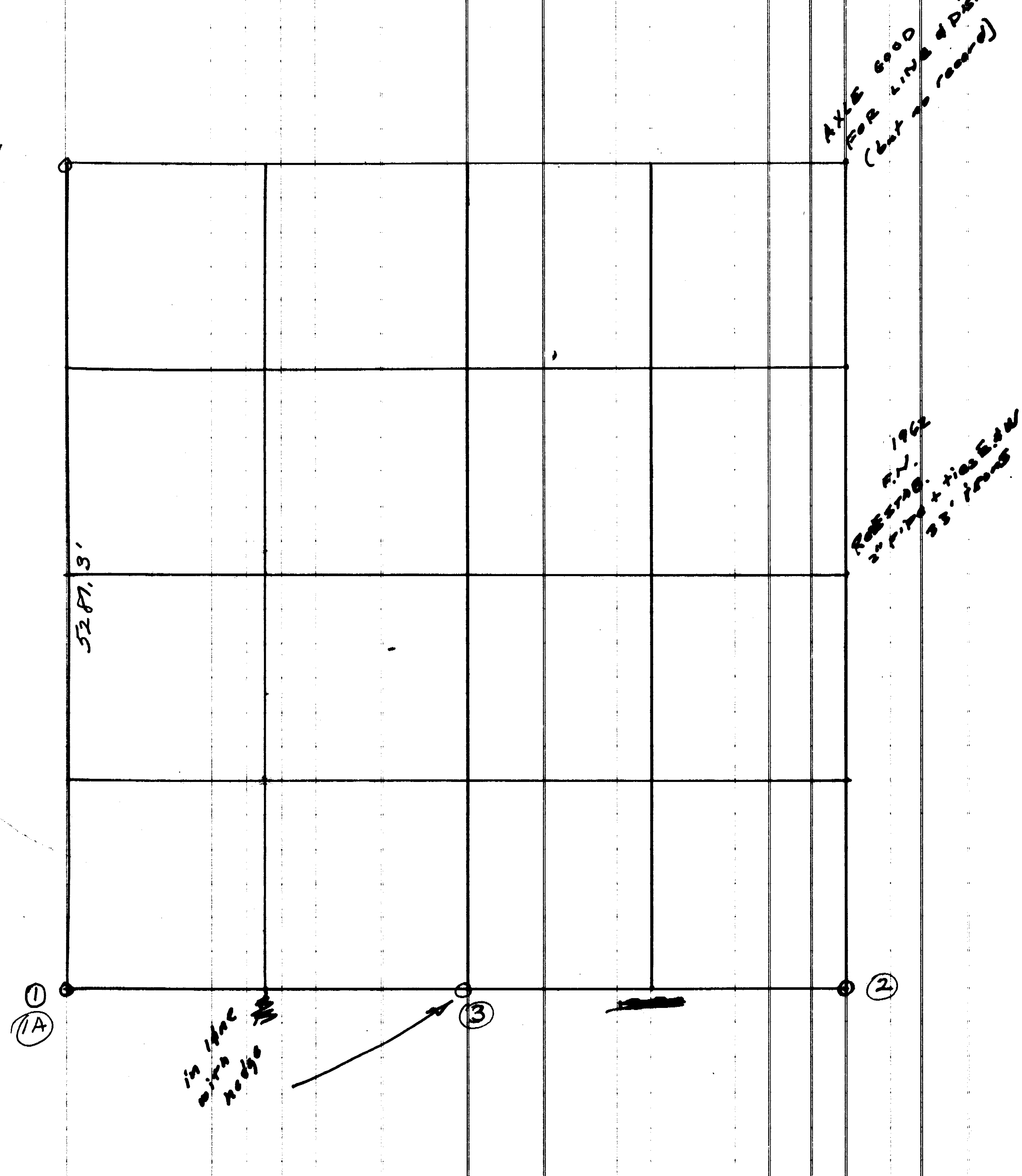

COUNTY LEVY.	
General Fund	Mills
Sinking "	"
Road "	"
Bridge "	"
Reg. B'd "	"
..... "	"
..... "	"
..... "	"
Total	Mills

_____ County, Nebraska.

	Precinct Tax	Poll Tax	City or Village Tax		Total Tax	Delinquent Taxes For	Advertising Fees	No. of Receipt	Date	By Whom Paid	P. O. Address	Here Write the Word "Paid"
	$ c	$	$ c		$ c	$ c	$ c					
(1)						Cor. Perpetuated by Timmerman & reestablished - start 1900. - Cor. not found by Self in 1935. Buried 15" - Set 4"x4" square post on top.						
						1. 20" Walnut Bro N E 99'		2. C.P. Bro N.E. 44.7'				
						3. Stone Bro S.E. 50'		4. C.P. Bro N W 35.4				
						5. 28" White Oak Bro N.W. 86.5'		6. 38" W. Oak Bro N.W. 120'				
						1939 B.C. Dale - Found stone after much digging - Covered 3' - Set 1½" Pin on top Stone had 4"x4" Post on top						
						1. 5" Hg C.P. - N W 33.7'		2. Twin 16" Hickory trees N.W. 40.0'				
						3. 5" Hg C.P. N E 45.0'		4. 16" Red Elm N E 65.7'				
						5. 1½" + Rod x 3' - N W 38.2'		6. ½" x 3" Bar N E 40.6'				
						Old ties all Gone - See 1A						
(2)						1939 B.C. Dale - No Cor. Available or found E of N of this cor. - Sling over 50" Sq space for cor. 1 mi No. - Set Cor by mens. East Indiana No Bund E of Sec. cors 1 mile W and 1 mile So. Set 1½" Pin and 2" Bush						
						1. No gate Post (6" Hg.) - S E 38.5'		2. Split oak Post (6") - E 17.2'				
						3. 1½" + Rod - N W 49.9'		4. 7" Hg Post N W 50.3'				
						5. 1½" + Rod S W 56.2'						
(3)						1939 B.C. Dale - Set ¼ Cor on right line - ½ way Bet Sec. cor. Set 1½" Pin and 2" Bush. Sealed Bottle and R.L.S Beside						
						1. 6" R C T P No 42.1'		2. 4" Hg C.P. N 43.1'				
						3. Hg run No cs on line.		4. 30" Maple tree N N E 57.9'				
						5 1½" + Bar No 33'		6. 1½" + Rod No. 33'				
(1A)						5-25-51 - Add ties - 1 - 12" R.C.T.P. - N E 44.9'		2. 8" R C T P N N E 59.9'				
						3 18" Red Elm W N W 69.0'		4. R E Pole S W 52.0'				
						5 R E Line E & W Bro So. 32'		6. Top 18" S.M.P. Bro W N W 28'				

STATE LEVY.	
General Fund	Mills
School "	"
Univ'sity "	"
	"
Total	Mills

14 - 2 - 17

Tax List for the Year 19....

IN WHOSE NAME ASSESSED	REAL PROPERTY, LANDS, AND TOWN LOTS						PERSONAL PROPERTY	CONSOLIDATED TAXES				No. of Road Dist.	Labor Tax		DISTRICT SCHOOL TAXES			
	Description	Sec. or Lot	Tn. or Blk.	Rng.	Acres	Value	Value	State		County					No. of Dist.	District Tax		Bond Tax	
						$	$	$	c	$	c		$			$	c	$	c
								See (2) See 11						See (3) See 11					
								13145											
								(2)											
													7.3'						
													32						
(1) (1A)														See (1) See 13					

_____ County, Nebraska.

Mills

Poll Tax	City or Village Tax		Total Tax	Delinquent Taxes For								Advertising Fees	No. of Receipt	Date	By Whom Paid	P. O. Address	Here Write the Word "Paid"
	$	c	$ c	$	c	$	c	$	c	$	c	$ c					

1) - 12 - 1939 - Bk Lake Re estab Sec Cor By Prop. measurements - Set ½ Buck 1½" Pin and 2" Buck.

1. 4" Hg 6P. N E 34.0' 2. 7" T.P. N E 36.7'
3. 9" Split oak 6P. S E 33.9' 4. Double eye 1" ϕ Bur S E 39.0'
5. 6" Hg tree S W 43.0' 6. T.P. S W 42.9'
7. 1" ϕ Rod x 3' (8' So Hg Cor) S W 48.1'

(2) - 5 - 1940 - Found 1/16 cor set by Co. Surveyor (See records) L.S. on edge of Bank and sticking out 3".

1. Old fence W. & N on line. 2. 30" Red Elm Bro N W 15.4'
3. 12" Box elder Bro So. 19.4' 4. 15" Red Elm Bro S W 31.2
5. Fc Barb No is on line 6. 6" Wild cherry Bro So. 3.2'

(1A) Add ties 5-51-1. Typ & 24" 6 M.P. N W 29.4' - 2. Typ & 24" 6 M.P. N E 30.0'
3. R 6 T P N E 46.7' 4. R 6 T P. S W. 47.8'

15-2-17

LEVY.	
....	Mills
....	"
...ity "	"
....	"
Total	Mills

Tax List for the Year 19......

IN WHOSE NAME ASSESSED	REAL PROPERTY, LANDS, AND TOWN LOTS						PERSONAL PROPERTY	CONSOLIDATED TAXES				No. of Road Dist.	Labor Tax		DISTRICT SC[illegible]	
	Description	Sec. or Lot	Tn. or Blk.	Rng.	Acres	Value	Value	State		County					No. of Dist.	District Tax
						$	$	$	c	$	c		$			$

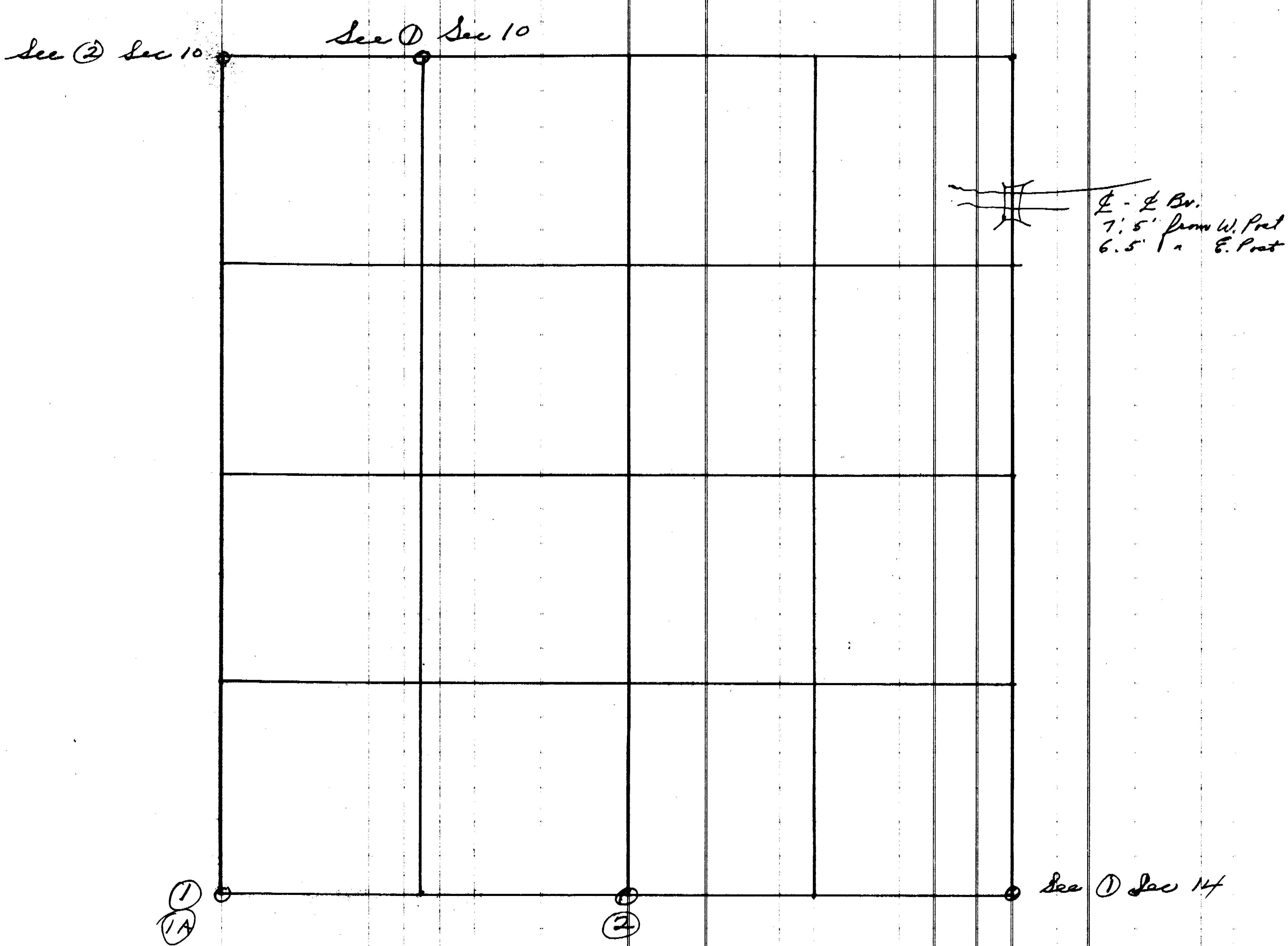

COUNTY LEVY.

General Fund		Mills
Sinking	"	"
Road	"	"
Bridge	"	"
Reg. B'd	"	"
	"	"
	"	"
	"	"
Total		Mills

_____ County, Nebraska.

PRECINCT TAX	POLL TAX	CITY OR VILLAGE TAX	TOTAL TAX	DELINQUENT TAXES FOR	Advertising Fees	COUNTY TREASURER'S ENTRY OF PAYMENT OF TAXES: No. of Receipt	DATE	BY WHOM PAID	P. O. ADDRESS	Here Write the Word "Paid"
$ c	$	$ c	$ c	$ c	$ c					

(1) 1939 BE Dale Re-estab Corner by Prop. Meas. 4 ways Set ½ Buck. 1½" Pin and 2" Buck.

1. 5" Hg 6P N E 42.1'
2. Hg row run No. Bra E 29.0'
3. T.P. — S E 55.7'
4. 14" Box Elder (No 1 of 3) S E 59.0'
5. 14" Box elder (No 1 of 3) S S E 83.2'
6. 1½" + Bar (2' to G.P.) S W 39.9'
7. 5" Hg 6P S W 39.0'
8. 5" Hg Fc Post N W 53.0'
9. 4" Walnut S S W 76.0'

(2) -1939 BE Dale - Re-estab ¼ Cor on right line and ½ way Bet Sec. Cors Set ½" x 9" Bolt with 5/8" x 8" Bolt on top.

1. 12" Hg tree No. 23.8
2. 1½" + Rod No 33'
3. 7" Elm N N W 51.5'
4. Old 6" TP S S E 31.1'
5. 5" Hg Fc. Post S S E 33.5'
6. 1½" + Rod Bro So 33'

(1A) - 8-8-47 - S W x N W Ties gone. Add ties

1. P.P. E N E 56.4'
2. Black P.P. E S E 55.1'
3. P.P. Pole (Meter) E S E 61.9'
4. N W Cor School Bldg S E 44.9'
5.

STATE LEVY.
General Fund.................Mills
School " .... "
Univ'sity " .... "
.... "
Total...........Mills

16-2-17

Tax List for the Year 19........

IN WHOSE NAME ASSESSED	REAL PROPERTY, LANDS, AND TOWN LOTS						PERSONAL PROPERTY	CONSOLIDATED TAXES		No. of Road Dist.	Labor Tax		DISTRICT SCHOOL TAXES		
	Description	Sec. or Lot	Tn. or Blk.	Rng.	Acres	Value	Value	State	County				No. of Dist.	District Tax	Bond Tax
						$	$	$ c	$ c		$			$ c	$ c

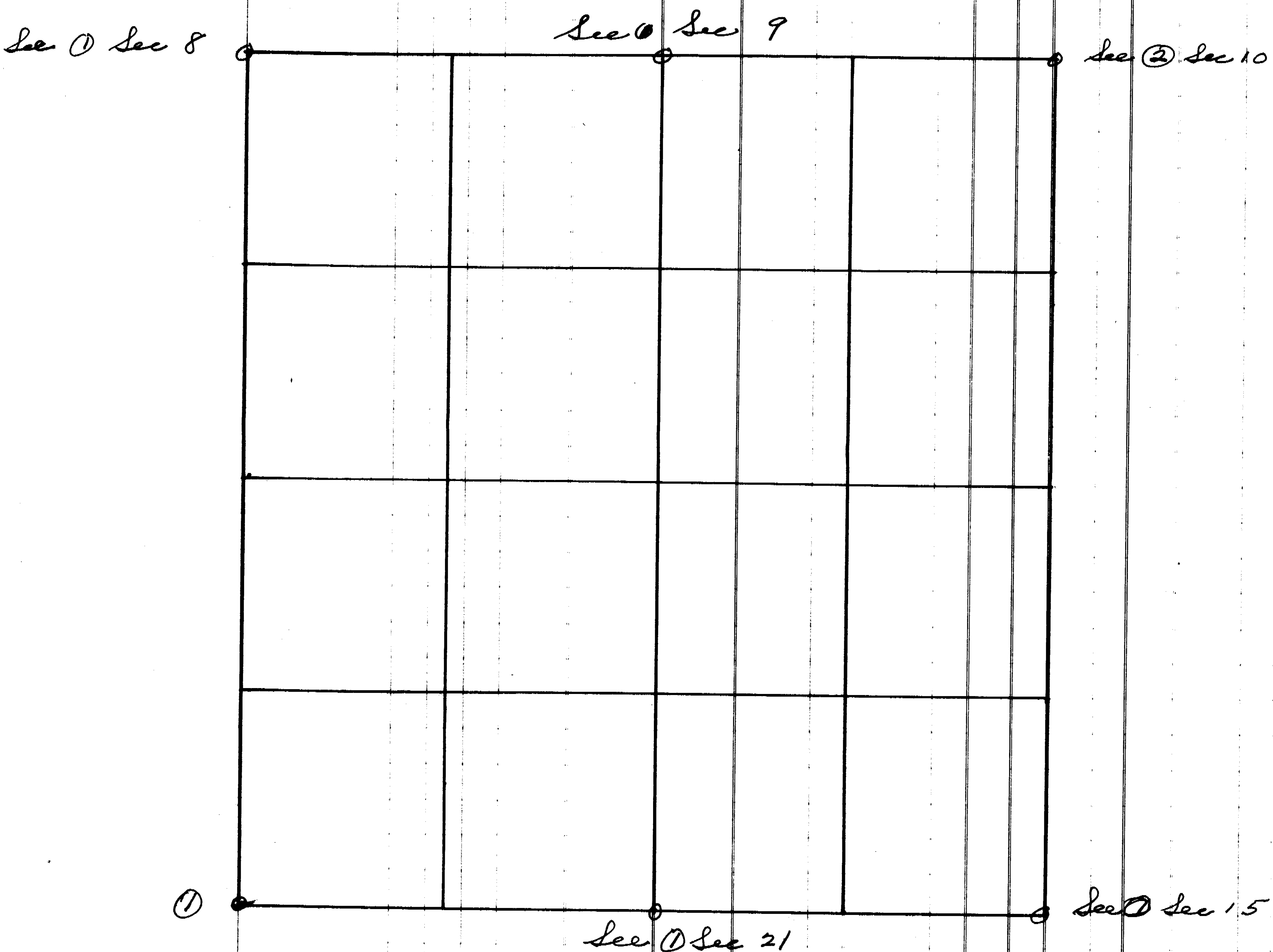

COUNTY LEVY.	
General Fund	Mills
Sinking "	"
Road "	"
Bridge "	"
Reg. B'd "	"
..... "	"
..... "	"
..... "	"
Total	Mills

_____ County, Nebraska.

PRECINCT TAX	Poll Tax	CITY OR VILLAGE TAX	TOTAL TAX	DELINQUENT TAXES FOR	Advertising Fees	COUNTY TREASURER'S ENTRY OF PAYMENT OF TAXES: No. of Receipt	DATE	BY WHOM PAID	P. O. ADDRESS	Here Write the Word "Paid"
$ c	$	$ c	$ c	$ c	$ c					

(1) Ba Dale 1939 - Reestab Cor By Prop meas. Set 1½" Pin
1. Near Cor Rock Hdwl N E 33.7' 2. Near Cor Rock Perp. S E 40.3'
3. " " " " S W 27.6' 4. " " " " Hdwl N W 32.0'

STATE LEVY.	
General Fund	Mills
School "	"
Univ'sity "	"
	"
Total	Mills

17-2-17

Tax List for the Year 19

IN WHOSE NAME ASSESSED	REAL PROPERTY, LANDS, AND TOWN LOTS						PERSONAL PROPERTY	CONSOLIDATED TAXES				No. of Road Dist.	Labor Tax	DISTRICT SCHOOL TAXES			
	Description	Sec. or Lot	Tn. or Blk.	Rng.	Acres	Value	Value	State		County				No. of Dist.	District Tax		Bond Tax	
						$	$	$	c	$	c		$		$	c	$	c
See (3) Sec 8																		
							See (2) Sec 8										See (1) Sec 8	
	TIES 4 corners 46.6 irons						TIES 33 W&S. irons						TIES 4 corners 46.6 irons					
(1) (1A)																	See (1) Sec 16	

COUNTY LEVY.	
General Fund	Mills
Sinking "	"
Road "	"
Bridge "	"
Reg. B'd "	"
	"
	"
	"
Total	Mills

_____ County, Nebraska.

PRECINCT TAX $ c	Poll Tax $ c	CITY OR VILLAGE TAX $ c	$ c	TOTAL TAX $ c	DELINQUENT TAXES FOR $ c	$ c	$ c	$ c	Advertising Fees $ c	COUNTY TREASURER'S ENTRY OF PAYMENT OF TAXES: No. of Receipt	DATE	BY WHOM PAID	P. O. ADDRESS	Here Write the Word "Paid"
	(1)	12-1939 - Bl Dale - Re-estab. Sec cor By Prop. Meas.												
		Set ½ Brick. 1½" Pin and										2" Brush.				
		1. RC TP — S.W.	28.5'									2. 1¼" x 3' Eye Rod — S.W	33.5'			
		3. 3" Hg 6 P. — N.W	44.7'									4. 1¼" x 3' Turn Buckle Rod — N.W	45.0'			
		5. 5" Hg 6.P. — N.E.	48.7'									6. 6" Tall C.P. (Hg) S.E	36.3'			
		7. T.P. — S. E.	45.3'									8. Hg run So + No Bro — E.	35.9'			
		9. Hg run W Bro No	36.0'									10. Hg run E. Bro No	39.8'			
												Pin & Brush gone - Brush OK				
	(XA)	Des 55 Bl Dale - Bor gone - Drove										1" x 1" x 30" Rod with 1" x 10" Re bar on top				
		Add Lots 1 B.P. N.W	46.4'						2.			B.T.P S.W	34.7'			
		3 T.P.	47.4						4.			P.P. line N. Bro W.	29.5'			
		5 P.P. line E. Bro No.	36.6'													

STATE LEVY.	
General Fund	Mills
School "	"
Univ'sity "	"
	"
Total	Mills

18 – 2 – 17

Tax List for the Year 19____

IN WHOSE NAME ASSESSED	REAL PROPERTY, LANDS, AND TOWN LOTS					PERSONAL PROPERTY	CONSOLIDATED TAXES				No. of Road Dist.	Labor Tax	DISTRICT SCHOOL TAXES			
	Description	Sec. or Lot	Tn. or Blk.	Rng.	Acres	Value	Value	State		County			No. of Dist.	District Tax		Bond Tax	
						$	$	$	c	$	c	$		$	c	$	c
See ④ Sec 7	TIES IRONS #6.6 FOUR CORNERS					See ② Sec. 7		See ① Sec 7				See ③ Sec 8					
	TIES IRONS 33' N&S.									TIES 4 corners #6.6 irons							
See ② Sec 13-2-16																	
①																	
See ③ Sec 13-2-16												See ① Sec 17					

COUNTY LEVY.

General Fund	Mills	
Sinking	"	"
Road	"	"
Bridge	"	"
Reg. B'd	"	"
	"	"
	"	"
	"	"
Total	Mills	

_____ County, Nebraska.

Precinct Tax	Poll Tax	City or Village Tax		Total Tax	Delinquent Taxes For					County Treasurer's Entry of Payment of Taxes				
									Advertising Fees	No. of Receipt	Date	By Whom Paid	P. O. Address	Here Write the Word "Paid"
$ c	$	$ c	$ c	$ c	$ c	$ c	$ c	$ c	$ c					
	(1)	Mar 1934 — BC Lake — Re-relab 1/4 Cor on true line @ Prop Set. Set 1/2 Brick, 1½" Pin and 2" Bearing								2. 5" Hg & P. Brs E 31.9'				
		1. #6 rum E on line								4. 7" R. & T.P. S & W 35.0'				
		3. 1" X 3" Pipe Rd — E 33.0'												
		5. 4" Hg Post Brs W. 25.5'												

STATE LEVY.	
General Fund	Mills
School "	"
Univ'sity "	"
	"
Total	Mills

19-2-17.

Tax List for the Year 19.....

IN WHOSE NAME ASSESSED	REAL PROPERTY, LANDS, AND TOWN LOTS						PERSONAL PROPERTY	CONSOLIDATED TAXES				No. of Road Dist.	Labor Tax		DISTRICT SCHOOL TAXES		
	Description	Sec. or Lot	Tn. or Blk.	Rng.	Acres	Value	Value	State		County					No. of Dist.	District Tax	Bond Tax
						$	$	$	c	$	c		$			$ c	$ c
See ③ Sec 13-2-16														See ① Sec 17			
②																	
See ① Sec 25-2-16												① 1A					

COUNTY LEVY.	
General Fund	Mills
Sinking "	"
Road "	"
Bridge "	"
Reg. B'd "	"
"	"
"	"
"	"
Total	Mills

_____ County, Nebraska.

PRECINCT TAX	Poll Tax	CITY OR VILLAGE TAX	TOTAL TAX	DELINQUENT TAXES FOR — Advertising Fees	COUNTY TREASURER'S ENTRY OF PAYMENT OF TAXES — No. of Receipt / Date / By Whom Paid / P. O. Address / Here Write the Word "Paid"
$ c	$	$ c $ c	$ c	$ c $ c $ c $ c	
	(1)	12-1939 BB Stake - Leg large Rock - Cor. Bg Prop measurements.			No Evidence - Re-established See Set ½ Brick, 1½" Pin and 2" Brush.
		1. 4" Hg GP - N E 43.5'			2. Top & 30" CMP N E 33.9'
		3. Top & 30" CMP S E 34.5'			4. 3" Hg GP S E 42.0'
		5. 6" Willow S E 46.3'			6. 4" Hg G.P. S W 39.7'
		7. 1" x 30 ¢ Rod (2' W of GP) S W 40.9'			8. 6" Split Hg (GP) N W 45.6'
		9. 1" x 3' ¢ Rd (4' No of GP) N W 47.5'			
	(2)	-12-1939 BB Stake - This corner supposed to have witness stones but all were gone			
		I re-established on true range line at Prop Stat.			
		Set ½ Brick and 2" Brush - Green Bottle beside			
		1. Fc run East Bro No. 7.0'			2. 20" Elm Bro N E. 32.1'
		3. Hg row No - Bro E. 34.0'			4. Hg stump row run No. Bro W. 34.0'
		5. 1" x 3' ¢ Rd Bro E 33.0'			6. 1" x 3' ¢ Rd Bro W 33.0'
		7. 4" Hg Fc Post Bro W 27.2'			8. 5" Hg G.P. Bro N N E 33.8'
		8-4-49- Tree all gone - Cor. covered 18" - Set ¾" x 16" Pipe on top			
		1. ¾" x 3' Pipe - W. on Fc - 33'			2. 5" Hg Post W. 32.7'
		~~2.~~ ¾" x 20" Pipe E. 33.0'			
	(7A)	Add Tie 7-14-52 - 1 P. Pole S E	44.3		2. B. Tel. P N W 49.7'
		3. Top & C.M.P. S E. 27.2			4. Top & C.M.P. S W. 26.8'

STATE LEVY.	
General Fund	Mills
School "	"
Univ'sity "	"
	"
Total	Mills

20-2-17

Tax List for the Year 19....

IN WHOSE NAME ASSESSED	REAL PROPERTY, LANDS, AND TOWN LOTS					PERSONAL PROPERTY	CONSOLIDATED TAXES				No. of Road Dist.	Labor Tax		DISTRICT SCHOOL TAXES			
	Description	Sec. or Lot	Tn. or Blk.	Rng.	Acres	Value	Value	State		County				No. of Dist.	District Tax		Bond Tax	
						$	$	$	c	$	c		$		$	c	$	c
See ① Sec 17													See ① Sec 16					
												②	2A					
See ① Sec 19												③	① 1A					

COUNTY LEVY.	
General Fund	Mills
Sinking "	"
Road "	"
Bridge "	"
Reg. B'd "	"
	"
	"
	"
Total	Mills

_____ County, Nebraska.

Precinct Tax	Poll Tax	City or Village Tax		Total Tax	Delinquent Taxes For					County Treasurer's Entry of Payment of Taxes				
									Advertising Fees	No. of Receipt	Date	By Whom Paid	P. O. Address	Here Write the Word "Paid"
$ c	$	$ c	$ c	$ c	$ c	$ c	$ c	$ c	$ c					

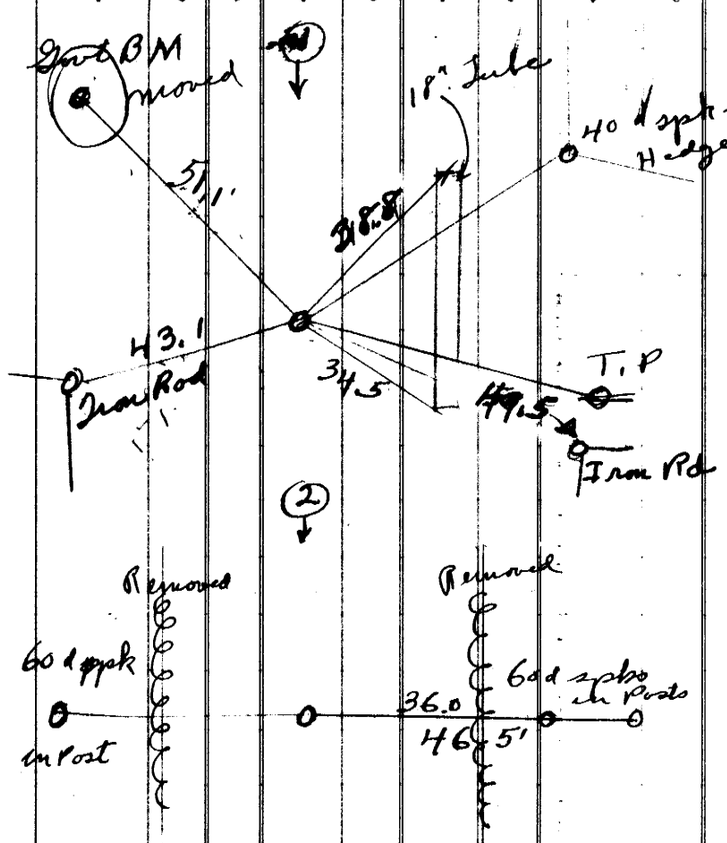

(1) Found Limestone covered 43 inches - Jan 25-1934
Set Post on top with flat L.S. on top post. BC Dale

(2) - Found Limestone near surface - Jan 1934 BC Dale

(RA) 8-28-37. Mon Tie - L.S. covered 14"
Drove 1"x24" Pipe on west side of stone.
1. Drove 2"x30" B.P. 33' E 2. Drove 2"x30" BP 30' E
3. 60 d spk in 6" Hg P. Bro E 36' 4. 60 d spk in 4" Hg P. Bro E 46.5'
5. R.C.T.P Bro E. 32.6' 6. 8" Hg C.P. Bro E. 27.6'
7. C.P. Bro W. 32' 8. Fc Rims East on line

(3) - 6-1940 - BC Dale - Re estab 1/4 Cor. on true line. Drove 1 1/2"x3' Pipe - Corner is on So. shoulder of roadway.
1. 1 1/2" Pipe Bro So 33.0' 2. Hg mon W. Bro So. 28.5'
3. Hg mon E. Bro So. 22.3' 4. T. Hg Post Bro No. 33.0'
5. T.P. Bro N N E 32.6' 6. Hg row So. is on line
7. 5" Burned Hg CP-Nail in Top Bro So 22.3

(A) - New Ties 3-26-52 - Stone covered 15" - 2 set 12"x 3/4" rod on top.
1. R C T P N E 49.0' 2. Hg Cor. Post E N E 53.1
3. Top of 24" C.M.P E N E 40.6' 4. Top of 24" C.M.P E S E 37.3'
5. 1" rod Bro S E 49.1 6. R C T P S E 47.8'
7. P. Pole S W 45.1 8. + Rod S W 43.2'

STATE LEVY.	
General Fund	Mills
School "	"
Univ'sity "	"
	"
Total	Mills

21 – 2 – 17

Tax List for the Year 19....

IN WHOSE NAME ASSESSED	REAL PROPERTY, LANDS, AND TOWN LOTS					PERSONAL PROPERTY	CONSOLIDATED TAXES				No. of Road Dist.	Labor Tax		DISTRICT SCHOOL TAXES			
	Description	Sec. or Lot	Tn. or Blk.	Rng.	Acres	Value	Value	State		County				No. of Dist.	District Tax		Bond Tax	
						$	$	$	c	$	c		$		$	c	$	c
See ① Sec 16													See ① Sec 15					

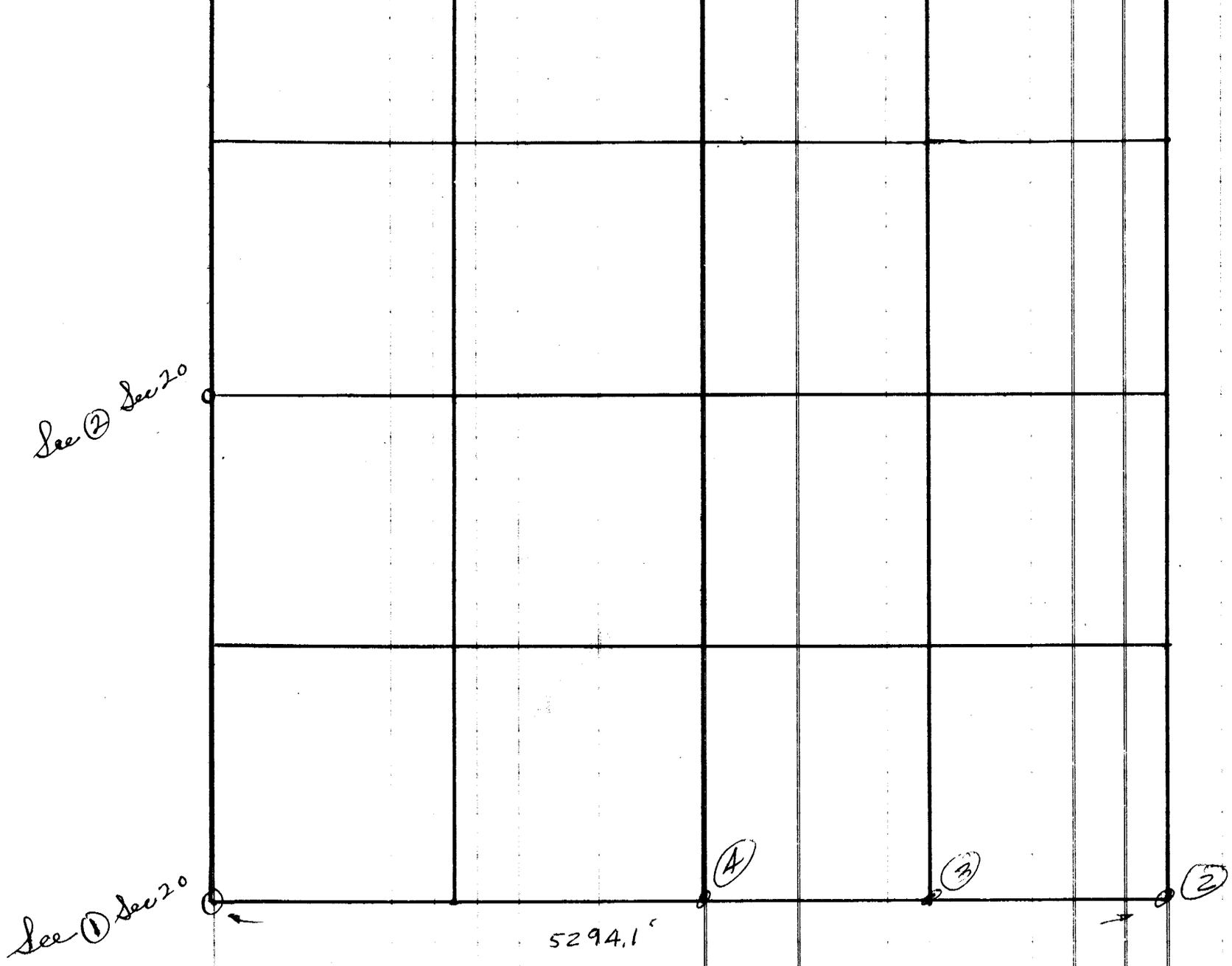

COUNTY LEVY.	
General Fund	Mills
Sinking "	"
Road "	"
Bridge "	"
Reg. B'd "	"
"	"
"	"
"	"
Total	Mills

_____ County, Nebraska.

Precinct Tax	Poll Tax	City or Village Tax			TOTAL TAX	DELINQUENT TAXES FOR					COUNTY TREASURER'S ENTRY OF PAYMENT OF TAXES				
										Advertising Fees	No. of Receipt	Date	By Whom Paid	P. O. Address	Here Write the Word "Paid"
$ c	$	$ c	$ c		$ c	$ c	$ c	$ c	$ c	$ c					

0 1934 - Bedale - Re estab 1/4 Cor on right line.
Set 1" x 4" Bolt, 1/2" x 10" Pipe and 2" Brass in Top
1. Fce No & So are on line 2. 6" Hg CP So. 29.5'
3. 6" Hg Post (lat E.) S SE 31.0' 4. 1/2" x 3" Bar - So 33'
5. 1 1/2" x 3' Pipe No 33' 6. 5" Hg CP No 30.5'

(2) B.C. Dale drove 3/4" x 10" bolt with 3/4" x 20" pipe on top. - set corner 5294.1 ft. east of S.W. cor of Sec. 21 and 2951.5 ft. west of a stone set 312.5 ft east of 1/4 cor. on south side of sec 22
1. P. Pole line So. bis. E. 20.5' 4. top & mop N.N.W. 28.1
2. B. P. Pole S.E. 41.6' 5. " " " N.N.E 22.7
3. 6" cor. P. S.W. 41.3' 6. Cor. P. N.W. 50.9'

(3) B.C. Dale drove 2 - 3/4" x 20" pipes on south shoulder of road.
1. Fce run So Bis. E. 1.0'
2. East Gate P. No. 33.8'
3. 1 1/4" x 3' Pipe So. 33'

(4) B.C. Dale drove 2 - 3/4" x 20" pipes on south shoulder of road from which;
1. Fce run No. Bis. W. 3.5'
2. 1" x 3' pipe So. 33'
3. ℄ 36" cul. N. 13.1'
4. Top ℄ cul. W. S.W. 13.6'
5. " " " N.N.W. 33.4'

STATE LEVY.	
General Fund..................	Mills
School "	"
Univ'sity "	"
....	"
Total...........	Mills

22-2-17

Tax List for the Year 19..................

IN WHOSE NAME ASSESSED	REAL PROPERTY, LANDS, AND TOWN LOTS						PERSONAL PROPERTY	CONSOLIDATED TAXES		No. of Road Dist.	Labor Tax		DISTRICT SCHOOL TAXES		
	Description	Sec. or Lot	Tn. or Blk.	Rng.	Acres	Value	Value	State	County				No. of Dist.	District Tax	Bond Tax
						$	$	$ c	$ c		$			$ c	$ c

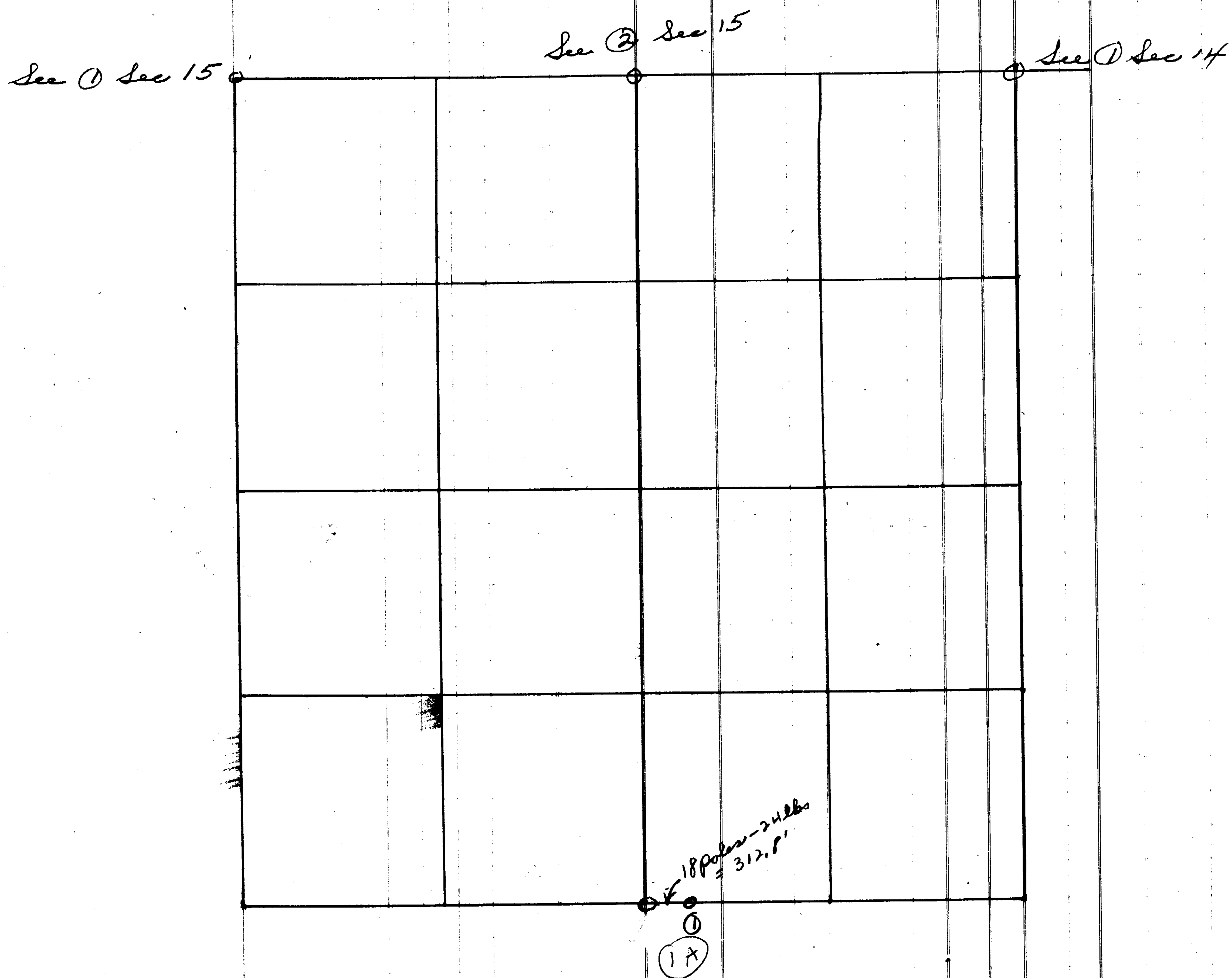

COUNTY LEVY.	
General Fund	Mills
Sinking "	"
Road "	"
Bridge "	"
Reg. B'd "	"
	"
	"
	"
Total	Mills

County, Nebraska.

PRECINCT-TAX	Poll Tax	CITY OR VILLAGE TAX	TOTAL TAX	DELINQUENT TAXES FOR	Advertising Fees	COUNTY TREASURER'S ENTRY OF PAYMENT OF TAXES	No. of Receipt	DATE	BY WHOM PAID	P. O. ADDRESS	Here Write the Word "Paid"
$ c	$	$ c	$ c	$ c	$ c						
	(1)	—	11 - 1939	BC Dale Found Orig: L. S covered 3" - Set down with 1½" pin and 2" Buck on Top.							
			1. 2" + Rod Bro No 33'			2. 2" + Bar Bears No 33.0'					
			See Surveyors Record Book (B) Page 236 - Bottom survey for record this stone								
	(1A)		9-26-56 BC Dale - Add ties								
			1 B.T.P E & S E 57.4'			2 W. W.P. S & E 35.6					
			3 C.P. M N W 32.9'			4 Fc No Bro W. 12'					
			5 Hg Row No is on line								

STATE LEVY.	
General Fund	Mills
School "	"
Univ'sity "	"
	"
Total	Mills

23-2-17

Tax List for the Year 19....

IN WHOSE NAME ASSESSED	REAL PROPERTY, LANDS, AND TOWN LOTS						PERSONAL PROPERTY	CONSOLIDATED TAXES				No. of Road Dist.	Labor Tax	DISTRICT SCHOOL TAXES		
	Description	Sec. or Lot	Tn. or Blk.	Rng.	Acres	Value	Value	State		County				No. of Dist.	District Tax	Bond Tax
						$	$	$	c	$	c		$		$ c	$ c
See ① Sec 14																

See ① - See 13

COUNTY LEVY.	
General Fund	Mills
Sinking "	"
Road "	"
Bridge "	"
Reg. B'd "	"
..... "	"
..... "	"
..... "	"
Total	Mills

_____ County, Nebraska.

Precinct Tax		Poll Tax	City or Village Tax				Total Tax		Delinquent Taxes For						Advertising Fees		County Treasurer's Entry of Payment of Taxes				
																	No. of Receipt	Date	By Whom Paid	P. O. Address	Here Write the Word "Paid"
$	c	$	$	c	$	c	$	c	$	c	$	c	$	c	$	c					

STATE LEVY.	
General Fund	Mills
School "	"
Univ'sity "	"
	"
Total	Mills

24-2-17

Tax List for the Year 19....

IN WHOSE NAME ASSESSED	REAL PROPERTY, LANDS, AND TOWN LOTS						PERSONAL PROPERTY	CONSOLIDATED TAXES		No. of Road Dist.	Labor Tax		DISTRICT SCHOOL TAXES		
	Description	Sec. or Lot	Tn. or Blk.	Rng.	Acres	Value	Value	State	County				No. of Dist.	District Tax	Bond Tax
						$	$	$ c	$ c		$			$ c	$ c
See (1) See 13							See (3) See 13					See (2) See 13			
												See (D) See 19-2-18			
												(2) (2A) (2B)			

(1)

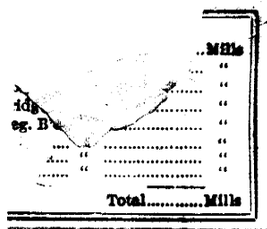

_____ County, Nebraska.

PRECINCT TAX	Poll Tax	CITY OR VILLAGE TAX	TOTAL TAX	DELINQUENT TAXES FOR	Advertising Fees	COUNTY TREASURER'S ENTRY OF PAYMENT OF TAXES				
						No. of Receipt	Date	By Whom Paid	P. O. Address	Here Write the Word "Paid"
$ c	$	$ c	$ c	$ c	$ c					

(1) Stone set By Timmerman in 1900 — Used by BC Dale in 1931 to locate SE sec cor. Chain dist put me 4 ft east of stone at cor; 1/4 cor standing on west side of north gate post in line with hedge running south. Large limestone setting vertically about 15 inches out of ground. Large cross on top of stone. Gate stands north and south.

(2) Found Stone set above old corner in 1900 — Different parties had looked for this stone but could not find it. Some of Timmermans chainmen and flagman tried to locate stone and seemed positive of its location but could not find it. I, BC Dale, on Oct 24, 1931 measured east from stone 1/2 mile west, and measured north of 1/4 corner located by original witness tree 1/2 mile south and located stone about 4 ft under ground. Limestone about 6 x 3 x 14 set on edge with small cross on top. I placed a piece of hedge post 3" x 20" on top of stone and placed another stone about 8 x 3 x 10 with cross on top near surface. with the following witnesses.

(2A) 1939 Set 2" Bush on stone

1. Nail 6" Hg No Gate Post N & 27.5
2. " 5" " Post-W SW 26.9'
3. " 7" Elm - W SW 34.9'
4. " 6" " Line West 36.8'
5. 1/2" x 3' Pipe W 33'
6. Tel Pole NW 29.9'

(2B) - 9-21-50 - Stal Br. Moved South

1. New ties ① 1 1/2" Pipe Brs W. 33'
2. No 1 So Rail line Brs E 32'
3. P.P. Brs S E 47.9'
4. T.P. Brs NW 29.8'

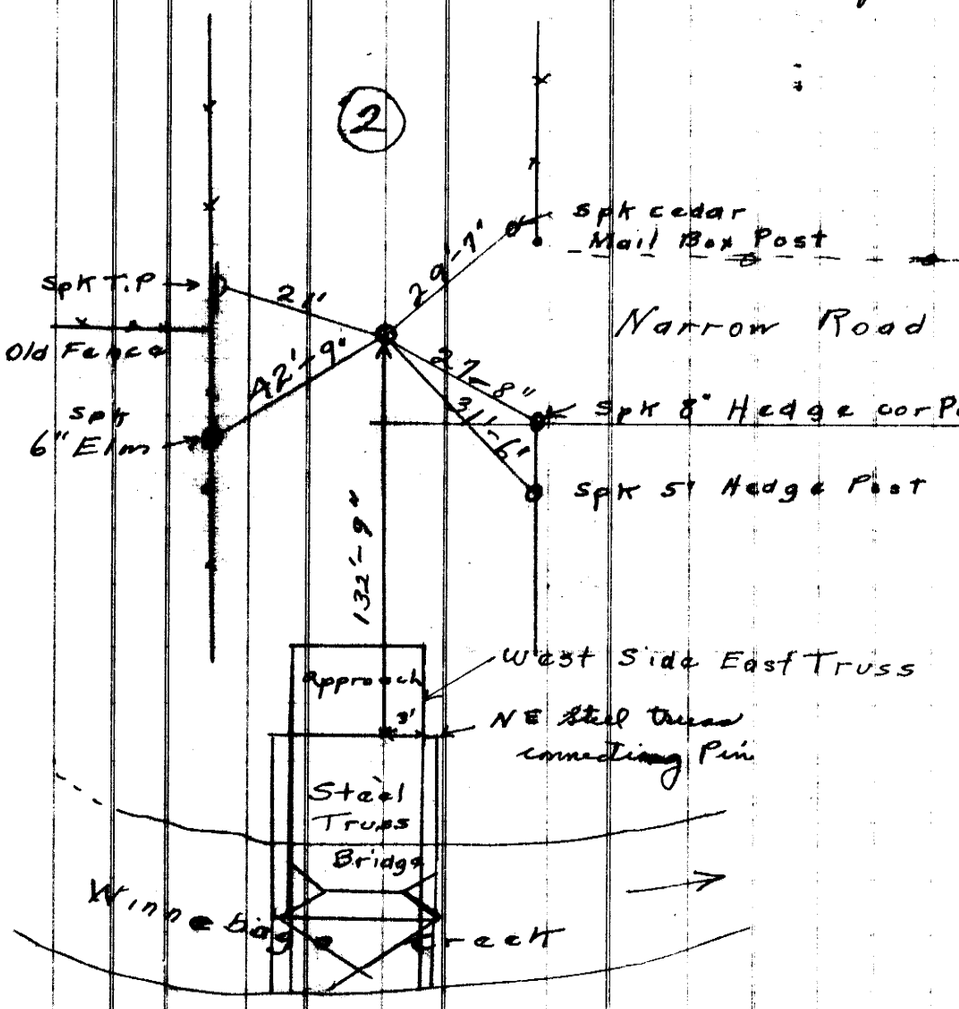

STATE LEVY.	
General Fund	..........Mills
School "	.... "
Univ'sity "	.... "
....	.... "
Total	.......Mills

25-2-17

Tax List for the Year 19.........

IN WHOSE NAME ASSESSED	REAL PROPERTY, LANDS, AND TOWN LOTS						PERSONAL PROPERTY	CONSOLIDATED TAXES		No. of Road Dist.	Labor Tax		DISTRICT SCHOOL TAXES		
	Description	Sec. or Lot	Tn. or Blk.	Rng.	Acres	Value	Value	State	County				No. of Dist.	District Tax	Bond T
						$	$	$ c	$ c		$			$ c	$



COUNTY LEVY.	
General Fund	Mills
Sinking "	"
Road "	"
Bridge "	"
Reg. B'd "	"
" "	"
" "	"
" "	"
Total	Mills

_____ County, Nebraska.

Precinct Tax	Poll Tax	City or Village Tax		TOTAL TAX	DELINQUENT TAXES FOR					COUNTY TREASURER'S ENTRY OF PAYMENT OF TAXES				
									Advertising Fees	No. of Receipt	Date	By Whom Paid	P. O. Address	Here Write the Word "Paid"
$ c	$	$ c		$ c	$ c	$ c	$ c	$ c	$ c					

(11) 1931 - B & Dale. Original witness tree still standing - Burr Oak - 14.5 ft N 64° E - 14.5'. Original has identified by Carl Jones and Bob. Mitsche.

16d nail 5" Elm on Top bank 42.2'

Original Wit. Tree 3½" Burr oak 12.4

15.8' 16d nail set Post

59.9

16d nail 10" Burr oak

Set Limestone 12 x 8 x 6 buried 6" Nov 9 - 1933 B & Dale

26-2-17

STATE LEVY.	
General Fund	Mills
School "	"
Univ'sity "	"
....	"
Total	Mills

Tax List for the Year 19......

IN WHOSE NAME ASSESSED	REAL PROPERTY, LANDS, AND TOWN LOTS						PERSONAL PROPERTY	CONSOLIDATED TAXES		No. of Road Dist.	Labor Tax		DISTRICT SCHOOL TAXES		
	Description	Sec. or Lot	Tn. or Blk.	Rng.	Acres	Value	Value	State	County				No. of Dist.	District Tax	Bond Tax
						$	$	$ c	$ c		$			$ c	$ c

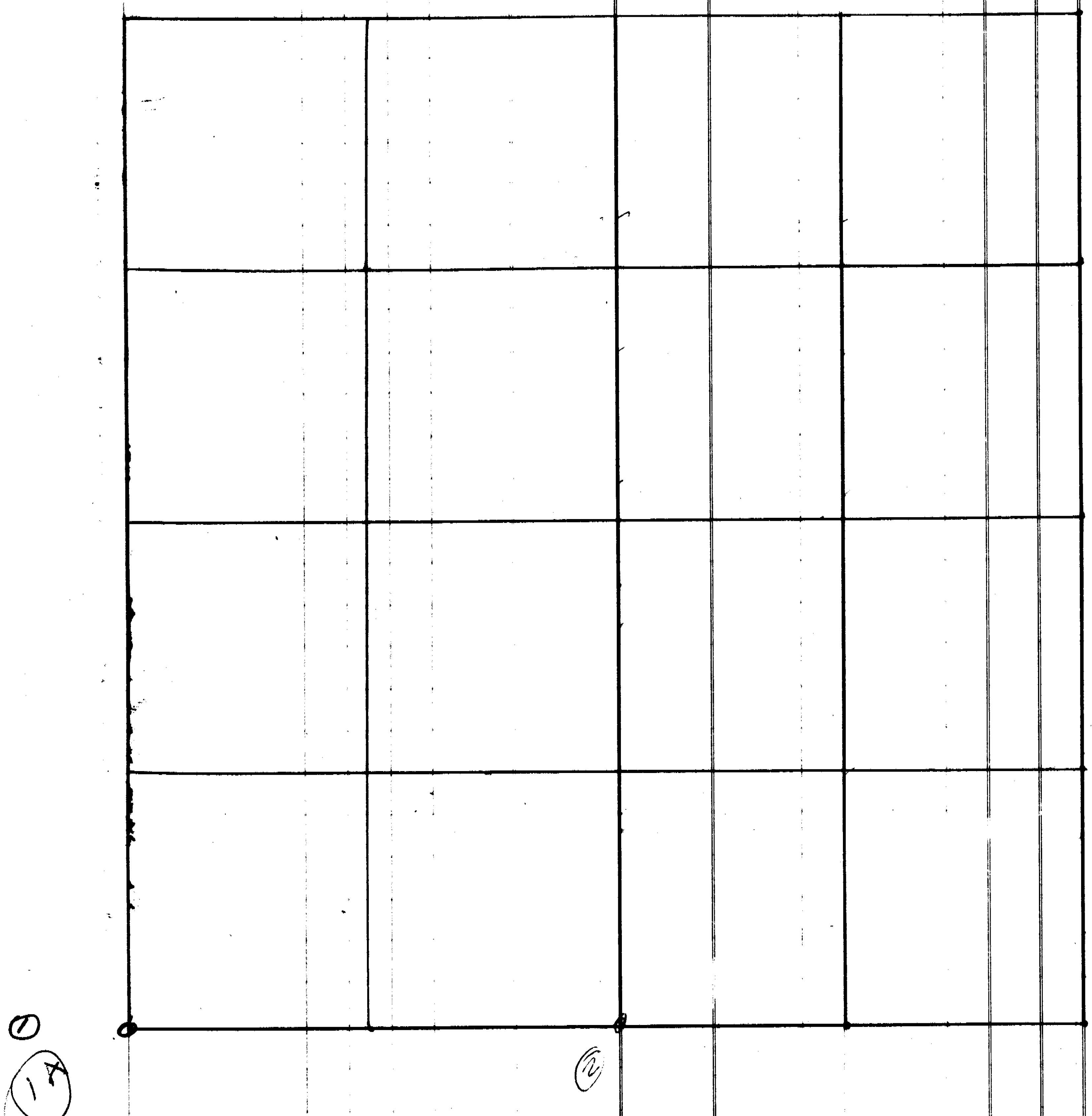

COUNTY LEVY.
General Fund.....Mills
Sinking " ..... "
Road " ..... "
Bridge " ..... "
Reg. B'd " ..... "
..... " ..... "
..... " ..... "
..... " ..... "
Total.....Mills

_____ County, Nebraska.

Precinct Tax	Poll Tax	City or Village Tax		Total Tax	Delinquent Taxes For					County Treasurer's Entry of Payment of Taxes				
									Advertising Fees	No. of Receipt	Date	By Whom Paid	P. O. Address	Here Write the Word "Paid"
$ c	$	$ c	$ c	$ c	$ c	$ c	$ c	$ c	$ c					
(1)														

Reestablished Sec. cor. Drove iron pipe for cor. by measuring from 1/4 hedge line No. claimed by Chas. Haeffele to be on line with original stone to 1/4 cor south and midway between the 2 claimed to be on line. This makes the 2 - 1/2 miles west - equal in length.

1. Drove 3' grader blade 32.4' E in line with Hg
2. Drove 3' grader blade N.W. 57.4'

(1A) 9-26-56 - B.C. Dale - all ties gone - 1" x 18" Pipe - 2 small Rock an Green Bottle beside

1. 20" Evergreen S.W. 63.5'
2. 8" C.P. N.W. 49.3'
3. P. Pole S.E. 47.0'
4. M. D.P. 5" Hg E.S.E. 34.4'
5. So D.P. 8" Hg S.E. 41.8'
6. Fc W. Bro No. 36.8'
7. Fc No Bro W 32.8'

(2) 6-18-57 B.C. Dale found Limestone (Size 18" x 3" x 10") lying flat - Pointed old fence wires covered 12" running No., So. & W. Drove 1/2" x 16" pipe under stone - Set stone vertical & put 3/4" x 20" pipe on north side.

1. No. & So. Fe. on line
2. 16" Hack B. Tree Sc. in Fe. 29.1'
3. (5" walnut duck ?)
4. 15" ELM. No. in Fc. 20.9
5. B. P. Pole No. in Fe. 16C.7'

27-2-17

STATE LEVY.
General Fund.....Mills
School " ..... "
Univ'sity " ..... "
.... "
Total.....Mills

Tax List for the Year 19.....

IN WHOSE NAME ASSESSED	REAL PROPERTY, LANDS, AND TOWN LOTS					PERSONAL PROPERTY	CONSOLIDATED TAXES		No. of Road Dist.	Labor Tax	DISTRICT SCHOOL TAXES		
	Description	Sec. or Lot	Tn. or Blk.	Rng.	Acres	Value	Value	State	County		No. of Dist.	District Tax	Bond Tax
						$	$	$ c	$ c			$ c	$ c

See ① Sec 22

18P-24 Rbo

① Sec ① Sec 26

① Sec ① Sec 34

(1A)

COUNTY LEVY.	
General Fund	Mills
Sinking "	"
Road "	"
Bridge "	"
Reg. B'd "	"
"	"
"	"
"	"
Total	Mills

_____ County, Nebraska.

Precinct Tax	Poll Tax	City or Village Tax		TOTAL TAX	DELINQUENT TAXES FOR				Advertising Fees	COUNTY TREASURER'S ENTRY OF PAYMENT OF TAXES				
										No. of Receipt	Date	By Whom Paid	P. O. Address	Here Write the Word "Paid"
$ c	$	$ c	$ c	BC Dale	$ c	$ c	$ c	$ c						
(1)			1936 - Dreestablish sec. cor. by measurements in 4 directions to corner.											
			Drive 3/4" x 42" Bolt - 1/2" Bar 12" long in top.											
			1. Bridge iron rod Brs SW. 43'							2. Hg run So. Brs W. 23.5'				
			3. 3' grader blade Brs NW 46.5'							4. Hg run W. Brs No. 32.5'				
			5. Hgs run No and So Brs E. 29'											
	(4)		- May 1954 - BC Dale - Most of old tie gone - Re. Bar Covered 30" - Set 1/2" x 4 Wagon Bolt in Top.											
			add ties 1. T. P. NW 42.4'							2. 8" Hg C.P. W NW 47.5'				
			3. 8" Pg SW 45.7'							4. C.P. N E 52.3'				
			5. C. P. S E 48.0'											

STATE LEVY.	
General Fund..................	Mills
School "	"
Univ'sity "	"
....	"
Total............	Mills

28-2-17

Tax List for the Year 19.........

IN WHOSE NAME ASSESSED	REAL PROPERTY, LANDS, AND TOWN LOTS						PERSONAL PROPERTY	CONSOLIDATED TAXES		No. of Road Dist.	Labor Tax		DISTRICT SCHOOL TAXES		
	Description	Sec. or Lot	Tn. or Blk.	Rng.	Acres	Value	Value	State	County				No. of Dist.	District Tax	Bond Tax
						$	$	$ c	$ c		$			$ c	$ c

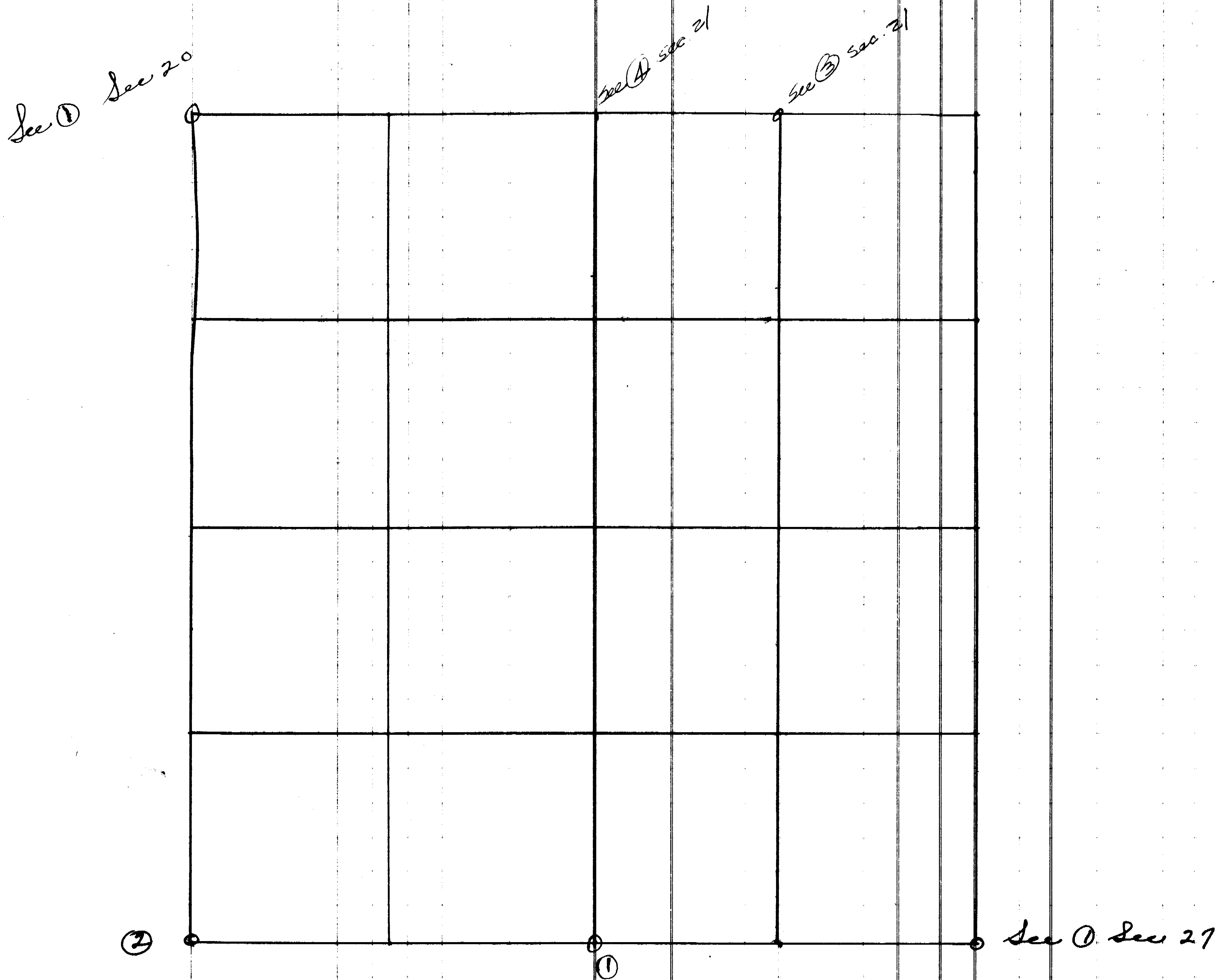

COUNTY LEVY.	
General Fund	Mills
Sinking "	"
Road "	"
Bridge "	"
Reg. B'd "	"
"	"
"	"
"	"
Total	Mills

_____ County, Nebraska.

PRECINCT TAX	Poll TAX	CITY OR VILLAGE TAX		TOTAL TAX
$ c	$	$ c	$ c	$ c

DELINQUENT TAXES FOR				
				Advertising Fees
$ c	$ c	$ c	$ c	$ c

COUNTY TREASURER'S ENTRY OF PAYMENT OF TAXES				
No. of Receipt	DATE	BY WHOM PAID	P. O. ADDRESS	Here Write the Word "Paid"

(N)

60d spk in Cor Hedge Post

23.5'

32.5' 60d spk Hedge fence - 4 ft tree stump

(1) Found L.S. with L.S. on top - Bottom stone covered 4 ft - Top stone 24 inches. Set large limestone - 15 x 12 x 3 - pointed on top with brick under - Stone in line with N. and S. fences. - 1935 - Near Tree.

1. Iron Bar Bro N. 38' 2. Iron Bar Bro So 33' N east side of Hg. stumps

(2) Reestablished sec. cor. by Proportionate measurements from Sec cor 1 mi No and cor 1 mi So - 1/4 cor east and sec cor 1 mile west. Drove 3/4" D.P. 20" long with 14" shaft in top. Excavated large hole for evidence.

1. Iron Rod Bears S W 45.0' 2. Iron Rod Bro N E 46.2'
3. Iron Rod Bro S E 49.7' 4. T.P. Bro N E 49.7'
5. P.P. Bro S W 37.9'

29-2-17

STATE LEVY.
General Fund..................Mills
School " .... "
Univ'sity " .... "
.... "
Total...........Mills

Tax List for the Year 19..........

IN WHOSE NAME ASSESSED	REAL PROPERTY, LANDS, AND TOWN LOTS						PERSONAL PROPERTY	CONSOLIDATED TAXES		No. of Road Dist.	Labor Tax		DISTRICT SCHOOL TAXES		
	Description	Sec. or Lot	Tn. or Blk.	Rng.	Acres	Value	Value	State	County				No. of Dist.	District Tax	Bond Tax
						$	$	$ c	$ c		$			$ c	$ c

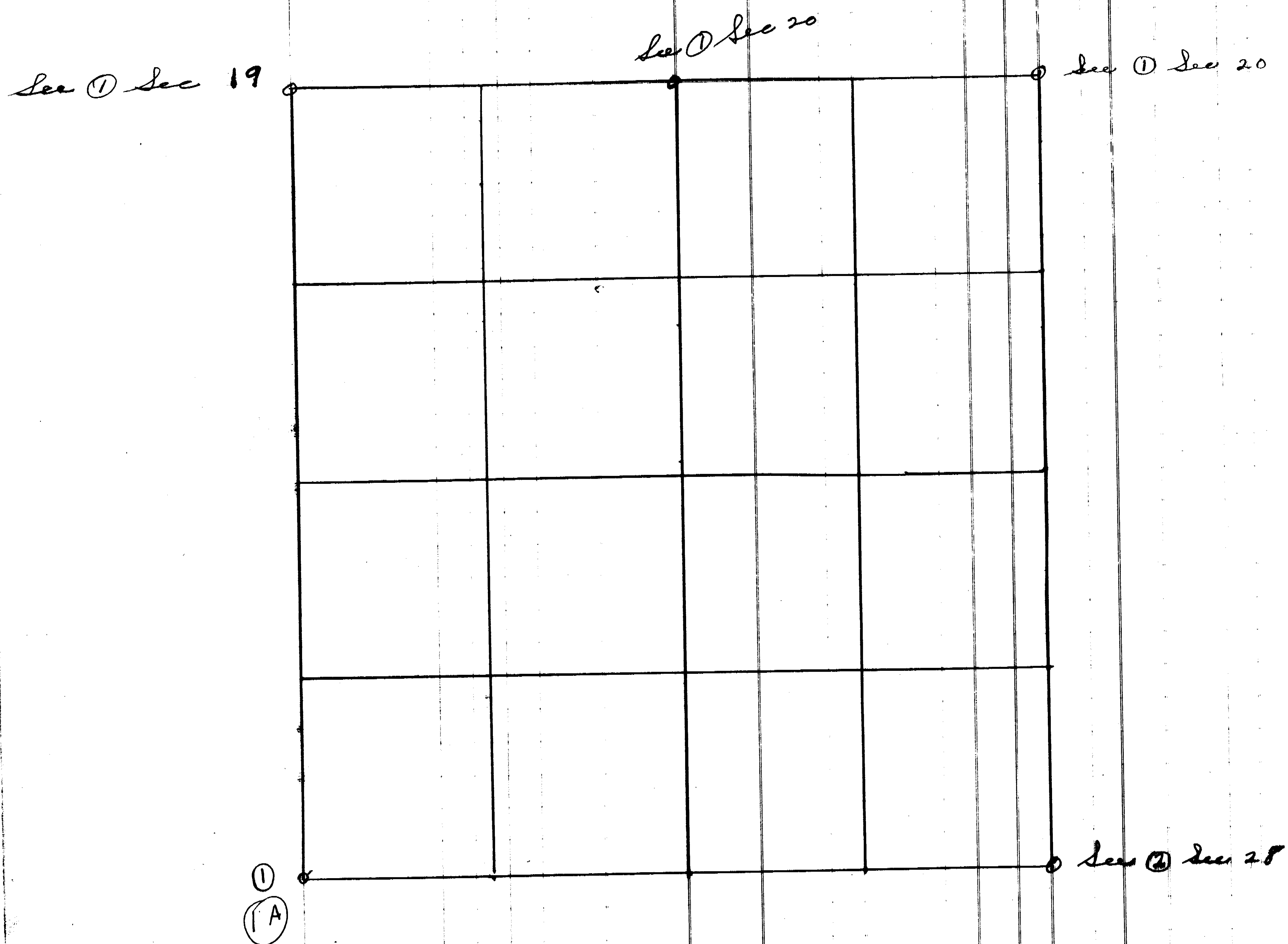

COUNTY LEVY.	
General Fund	Mills
Sinking "	"
Road "	"
Bridge "	"
Reg. B'd "	"
	"
	"
	"
Total	Mills

_____ County, Nebraska.

PRECINCT TAX	Poll Tax	CITY OR VILLAGE TAX	TOTAL TAX	DELINQUENT TAXES FOR	Advertising Fees	No. of Receipt	DATE	BY WHOM PAID	P. O. ADDRESS	Here Write the Word "Paid"
$ c	$	$ c	$ c	$ c	$ c					

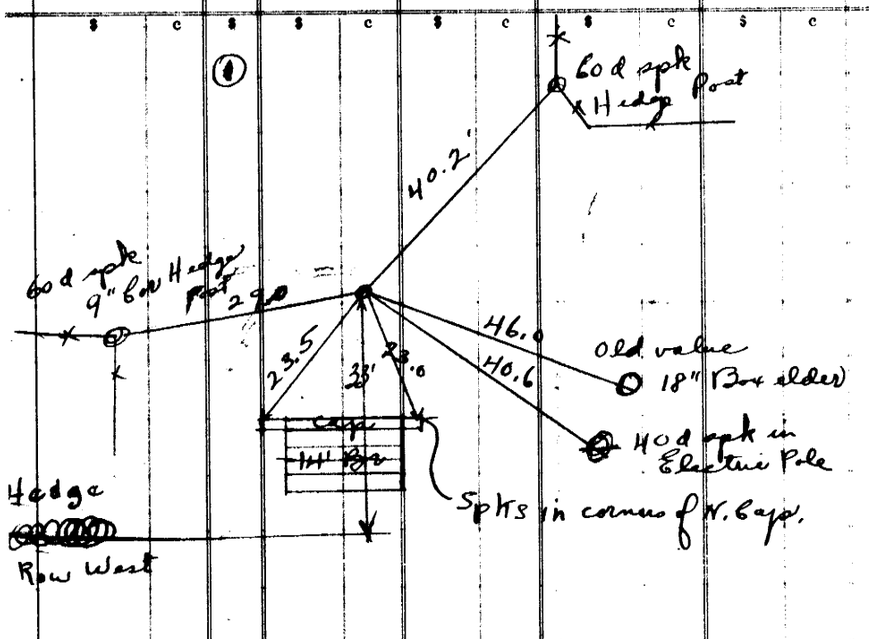

(1) - Jan 26 - 1934 - BC. Dale - found Limestone covered 4 feet - Set hedge post n lip of stone with limestone 10 x 3 x 8 next to surface.

(A) - 5 - 6 - 1952 - ... ? Set 1" x 12" Pipe on lip L.S. 1. P. Pile S E 49.1' 2. Mean Cor. Cons. Hdwl Bro S S E 59.3' 3. 7" RBTP W N W 54.0' 4. B. TP. N N W 59.5'

STATE LEVY.	
General Fund	Mills
School "	"
Univ'sity "	"
	"
Total	Mills

30-2-17

Tax List for the Year 19

IN WHOSE NAME ASSESSED	REAL PROPERTY, LANDS, AND TOWN LOTS					PERSONAL PROPERTY	CONSOLIDATED TAXES				No. of Road Dist.	Labor Tax		DISTRICT SCHOOL TAXES			
	Description	Sec. or Lot	Tn. or Blk.	Rng.	Acres	Value	Value	State		County				No. of Dist.	District Tax		Bond Tax	
						$	$	$	c	$	c		$		$	c	$	c
See ① Sec 25-2-16														See ① Sec 19				
①														See ① Sec 29				

COUNTY LEVY.	
General Fund	Mills
Sinking "	"
Road "	"
Bridge "	"
Reg. B'd "	"
" "	"
" "	"
" "	"
Total	Mills

_____ County, Nebraska.

PRECINCT TAX	Poll Tax	CITY OR VILLAGE TAX		TOTAL TAX	DELINQUENT TAXES FOR					COUNTY TREASURER'S ENTRY OF PAYMENT OF TAXES				
									Advertising Fees	No. of Receipt	Date	By Whom Paid	P. O. Address	Here Write the Word "Paid"
$ c	$	$ c	$ c	$ c	$ c	$ c	$ c	$ c	$ c					
	(1)	10-1939 — Blk Lake - Re-estab. Sec Cor on true Rg line. Also measure E and W. to check. with corners and improvements Set ½ Brick. 1½" Pin and 2" Bush.												
		1. P.P. — NE 47.2'								2. P.P. ESE 57.5'				
		3. 1¼" X 3'9 Rod (10' E 6P) ESE 46.0'								4. 4" Hg 6.P. — SE 39.0'				
		5. 1¼" X 3'9 Rod SW 49.4'								6. P.P. Guy Pole SW 47.1'				
		7 T.P. NW 46.9'								8. P.P. SSE 49.5'				
		9. Top & 24" CMP - WSW 34.2'								10. Top & 24" CMP WNW 36.1'				

STATE LEVY.	
General Fund	Mills
School "	"
Univ'sity "	"
	"
Total	Mills

31-2-17

Tax List for the Year 19....

IN WHOSE NAME ASSESSED	REAL PROPERTY, LANDS, AND TOWN LOTS						PERSONAL PROPERTY	CONSOLIDATED TAXES				No. of Road Dist.	Labor Tax		DISTRICT SCHOOL TAXES			
	Description	Sec. or Lot	Tn. or Blk.	Rng.	Acres	Value	Value	State		County					No. of Dist.	District Tax		Bond Tax	
						$	$	$	c	$	c		$			$	c	$	c
See ① Sec 30														See ① Sec 29					
												①							
See ③ - 6-1-17																			

COUNTY LEVY.	
General Fund	Mills
Sinking "	"
Road "	"
Bridge "	"
Reg. B'd "	"
"	"
"	"
"	"
Total	Mills

_____ County, Nebraska.

Precinct Tax	Poll Tax	City or Village Tax		Total Tax	Delinquent Taxes For		County Treasurer's Entry of Payment of Taxes				
						Advertising Fees	No. of Receipt	Date	By Whom Paid	P. O. Address	Here Write the Word "Paid"
$ c	$	$ c	$ c	$ c	$ c	$ c					

(1) - 7-1940 - Found Orig. cor. stone lying in Fc. corner. I shaved off road and found hole where stone was removed filled with black soil in surrounding yellow clay. I reset stone with ½ Brick under and ½ Brick on top

1. Hg Fcs run E. and W. are on line
2. 3" Hg C.P. Bro W. 31.0'
3. 8" Cedar tree Bro SW 48.8'
4. 6" Hg C.P. Bro E. 29.0'
5. 1½" Pipe Bro E. 33.0'
6. & E. Hg cor run No. Bro E. 31.6'
7. SW 10" Black oak tree of 4 tree clump Bro NE 46.8'
8. 4" Hg trees Bro W. 33.8'

STATE LEVY.	
General Fund	Mills
School "	"
Univ'sity "	"
	"
Total	Mills

32-2-17

Tax List for the Year 19....

IN WHOSE NAME ASSESSED	REAL PROPERTY, LANDS, AND TOWN LOTS						PERSONAL PROPERTY	CONSOLIDATED TAXES				No. of Road Dist.	Labor Tax	DISTRICT SCHOOL TAXES			
	Description	Sec. or Lot	Tn. or Blk.	Rng.	Acres	Value	Value	State		County				No. of Dist.	District Tax		Bond Tax	
						$	$	$	c	$	c		$		$	c	$	c
See ① Sec 29													See ② Sec 28					
See ① Sec 31																		
													See ① Sec 4-1-17					

COUNTY LEVY.	
General Fund	Mills
Sinking "	"
Road "	"
Bridge "	"
Reg. B'd "	"
..... "	"
..... "	"
..... "	"
Total	Mills

..... County, Nebraska.

PRECINCT TAX		Poll Tax	CITY OR VILLAGE TAX				TOTAL TAX		DELINQUENT TAXES FOR								COUNTY TREASURER'S ENTRY OF PAYMENT OF TAXES				
																Advertising Fees	No. of Receipt	DATE	BY WHOM PAID	P. O. ADDRESS	Here Write the Word "Paid"
$	c	$	$	c	$	c	$	c	$	c	$	c	$	c	$	c					

STATE LEVY.	
General Fund	Mills
School "	"
Univ'sity "	"
	"
Total	Mills

33-2-17

Tax List for the Year 19

IN WHOSE NAME ASSESSED	REAL PROPERTY, LANDS, AND TOWN LOTS						PERSONAL PROPERTY	CONSOLIDATED TAXES			No. of Road Dist.	Labor Tax		DISTRICT SCHOOL TAXES		
	Description	Sec. or Lot	Tn. or Blk.	Rng.	Acres	Value	Value	State		County				No. of Dist.	District Tax	Bond Tax
						$	$	$	c	$	c		$		$ c	$ c
See ② Sec 28							See ① Sec 28						See ① Sec 27			
													①			
See ① Sec 4-1-17							See ③ Sec 4-1-17						See ① Sec 3-1-17			

COUNTY LEVY.	
General Fund	Mills
Sinking "	"
Road "	"
Bridge "	"
Reg. B'd "	"
..... "	"
..... "	"
..... "	"
Total	Mills

_____ County, Nebraska.

PRECINCT TAX		POLL TAX	CITY OR VILLAGE TAX				TOTAL TAX		DELINQUENT TAXES FOR								COUNTY TREASURER'S ENTRY OF PAYMENT OF TAXES				
																Advertising Fees	No. of Receipt	DATE	BY WHOM PAID	P. O. ADDRESS	Here Write the Word "Paid"
$	c	$	$	c	$	c	$	c	$	c	$	c	$	c	$	c					
	①		1/32																		

corner stone - L. S. covered 15" - 1. Pc. old grader Blade Brg W. 28.2' (Blade 30' long) in No. and So. fence line and hedge row. Stone in line with old fence run. west.

STATE LEVY.	
General Fund	Mills
School "	"
Univ'sity "	"
	"
Total	Mills

34-2-17

Tax List for the Year 19

IN WHOSE NAME ASSESSED	REAL PROPERTY, LANDS, AND TOWN LOTS						PERSONAL PROPERTY	CONSOLIDATED TAXES				No. of Road Dist.	Labor Tax	DISTRICT SCHOOL TAXES			
	Description	Sec. or Lot	Tn. or Blk.	Rng.	Acres	Value	Value	State		County				No. of Dist.	District Tax		Bond Tax	
						$	$	$	c	$	c		$		$	c	$	c

See ① Sec 27

See ① Sec 33

①

See ① Sec 26

②

See ① Sec 3-1-17

See ① Sec 2-1-17

COUNTY LEVY.	
General Fund	Mills
Sinking "	"
Road "	"
Bridge "	"
Reg. B'd "	"
	"
	"
	"
Total	Mills

_____ County, Nebraska.

Precinct Tax	Poll Tax	City or Village Tax		TOTAL TAX	DELINQUENT TAXES FOR	COUNTY TREASURER'S ENTRY OF PAYMENT OF TAXES				
					Advertising Fees	No. of Receipt	Date	By Whom Paid	P. O. Address	Here Write the Word "Paid"
$ c	$	$ c	$ c	$ c	$ c $ c $ c $ c					
①		1935- 1/4 cor east of Bauman Church. L.S. covered 15"- Hedge stake on top. Drove 3/4" x 20" D.P. beside stone. 1. Iron Rod Brs No. 33' 2. Fc. Brs. No 30.6' 3. Iron rod - 18" W of Hg. Cor. Brs So 33' 4. Hg stump row num E. Brs So 31'								
②		- 1935- 1/4 cor stone - L.S covered 2' - Post 3/4" x 18" D.P. on top. L.S setting north and south - Top 3" x 4" 1. Iron Rd Brs N E behind Hg 42.1 - 2. Hg nun No Brs E. 28.2' 3. Iron Rd in Hg Row E. Brs S E 39.1 4. Iron rod Brs S.W. 47.2'								

STATE LEVY.	
General Fund	Mills
School "	"
Univ'sity "	"
.....	"
Total	Mills

35-2-17

Tax List for the Year 19....

IN WHOSE NAME ASSESSED	REAL PROPERTY, LANDS, AND TOWN LOTS						PERSONAL PROPERTY	CONSOLIDATED TAXES				No. of Road Dist.	Labor Tax	DISTRICT SCHOOL TAXES			
	Description	Sec. or Lot	Tn. or Blk.	Rng.	Acres	Value	Value	State		County				No. of Dist.	District Tax		Bond Tax	
						$	$	$	c	$	c		$		$	c	$	c
See ① Sec 26							see ② Sec 26											
See ② Sec 34																		
See ① Sec 2-1-17																		

① ④ See 2-1-17

COUNTY LEVY.	
General Fund	Mills
Sinking "	"
Road "	"
Bridge "	"
Reg. B'd "	"
"	"
"	"
"	"
Total	Mills

_____ County, Nebraska.

Precinct Tax	Poll Tax	City or Village Tax		Total Tax	Delinquent Taxes For				County Treasurer's Entry of Payment of Taxes				
								Advertising Fees	No. of Receipt	Date	By Whom Paid	P. O. Address	Here Write the Word "Paid"
$ c	$	$ c	$ c	$ c	$ c	$ c	$ c	$ c					
(1)		B.C. Dale 1961 New Ties)											
		1. N.E. end 24" calv. N.E Top ¢ 37.0'											
		2. Guard Post N.E 34.9											
		3. + Iron Rod N.E. 47.5											
		4. P. Pole line No. ¢ So. Brs. E 33.5'											
		5. " " " E. Brs. Sa 32'											
		6. P. Pole S.E. 45.7											
		7. + Iron Rod S.E. (2' So. P. Pole) 47.9											
		8. + " " S.W. 48.5											
		9. Ft. run West is on line											

STATE LEVY.	
General Fund	Mills
School "	"
Univ'sity "	"
	"
Total	Mills

36-2-17

Tax List for the Year 19....

IN WHOSE NAME ASSESSED	REAL PROPERTY, LANDS, AND TOWN LOTS						PERSONAL PROPERTY	CONSOLIDATED TAXES				No. of Road Dist.	Labor Tax		DISTRICT SCHOOL TAXES			
	Description	Sec. or Lot	Tn. or Blk.	Rng.	Acres	Value	Value	State		County					No. of Dist.	District Tax		Bond Tax	
						$	$	$	c	$	c		$			$	c	$	c

Sec (4) Sec 31-2-18

(1)

Sec (4) Sec 2-1-17

(3) Sec (3) Sec 1-1-17 (2)

Sec (4) 1-1-17

COUNTY LEVY.
General Fund.....Mills
Sinking " ..... "
Road " ..... "
Bridge " ..... "
Reg. B'd " ..... "
..... " ..... "
..... " ..... "
Total.....Mills

_____ County, Nebraska.

Precinct Tax	Poll Tax	City or Village Tax		Total Tax	Delinquent Taxes For	Advertising Fees	No. of Receipt	Date	By Whom Paid	P. O. Address	Here Write the Word "Paid"
$ c	$	$ c	$ c	$ c	$ c	$ c					

① - 1939 BC Dale — Set ¼ Cor — 1½" Pin and 2" Bushing at location identified as location — Hg running No on East side road claimed to be W 33' dist. Stone set for many years near large trees on west side of road before road was widened.

1. 2" x 20" Pipe — E 33' 2. 2" Steel Post — W 33'
3. Split 6" oak CP Bro W 30.9' 4. 7" R&TP W 28.1'
5. L-Hg mm No — Bro E 33.0' 6. 5" Hg Post — S E 56.0
7. 7" Hg C.P. Bro E 32.0'

② 1939 BC Dale — Found L.S. covered 42" — Set 1½" Pin near surface

1. 4" Hg CP — No — Fc E 25.3 2. 10" Hg CP No Fc W. — No 32.7'
3. 1½" x 3' Rod — No 33' 4. Blaze 12" Black oak nnw 41.3'
5. 4" Hg C.P. So 22.0' 6. 16" Elm — S W 32.8'
7. 5" Elm S E 29.9'

③ 1939 — BC Dale — Re-estab ¼ Cor — Set ½ Buck, 1½" Pin and 2" Buck.

1. 1½" + Bar x 3' Bro No. 33' 2. 6" Pin oak tree No 37.0'
3. 20" Black oak nnw 33.7' 4 7" Burr oak nw 34.6'
5 6" Hg CP So 33.2' 6 Fc rem So on line
7. 9" Walnut S S E 32.4' 8. 12" Oak S S W 37.8'

STATE LEVY.

General Fund.....Mills
School " ..... "
Univ'sity " ..... "
.... "
Total.....Mills

2 – 3 – 17

Tax List for the Year 19.....

IN WHOSE NAME ASSESSED	REAL PROPERTY, LANDS, AND TOWN LOTS						PERSONAL PROPERTY	CONSOLIDATED TAXES				No. of Road Dist.	Labor Tax		DISTRICT SCHOOL TAXES			
	Description	Sec. or Lot	Tn. or Blk.	Rng.	Acres	Value	Value	State		County					No. of Dist.	District Tax		Bond Tax	
						$	$	$	c	$	c		$			$	c	$	c

COUNTY LEVY.	
General Fund	Mills
Sinking "	"
Road "	"
Bridge "	"
Reg. B'd "	"
..... "	"
..... "	"
..... "	"
Total	Mills

_____ County, Nebraska.

PRECINCT TAX		Poll Tax	CITY OR VILLAGE TAX				TOTAL TAX		DELINQUENT TAXES FOR								COUNTY TREASURER'S ENTRY OF PAYMENT OF TAXES				
																Advertising Fees	No. of Receipt	DATE	BY WHOM PAID	P. O. ADDRESS	Here Write the Word "Paid"
$	c	$	$	c	$	c	$	c	$	c	$	c	$	c	$	c					

STATE LEVY.	
General Fund	Mills
School "	"
Univ'sity "	"
	"
Total	Mills

3-3-17

Tax List for the Year 19....

IN WHOSE NAME ASSESSED	REAL PROPERTY, LANDS, AND TOWN LOTS						PERSONAL PROPERTY	CONSOLIDATED TAXES				No. of Road Dist.	Labor Tax	DISTRICT SCHOOL TAXES			
	Description	Sec. or Lot	Tn. or Blk.	Rng.	Acres	Value	Value	State		County				No. of Dist.	District Tax		Bond Tax	
						$	$	$	c	$	c		$		$	c	$	c

COUNTY LEVY.	
General Fund	Mills
Sinking "	"
Road "	"
Bridge "	"
Reg. B'd "	"
..... "	"
..... "	"
..... "	"
Total	Mills

_____ County, Nebraska.

Precinct Tax		Poll Tax	City or Village Tax				Total Tax		Delinquent Taxes For								Advertising Fees		County Treasurer's Entry of Payment of Taxes					
																			No. of Receipt	Date	By Whom Paid	P. O. Address	Here Write the Word "Paid"	
$	c	$	$	c	$	c	$	c	$	c	$	c	$	c	$	c	$	c						

STATE LEVY.	
General Fund..................	Mills
School "	"
Univ'sity "	"
....	"
Total...........	Mills

4-3-17

Tax List for the Year 19......

IN WHOSE NAME ASSESSED	REAL PROPERTY, LANDS, AND TOWN LOTS						PERSONAL PROPERTY	CONSOLIDATED TAXES				No. of Road Dist.	Labor Tax		DISTRICT SCHOOL TAXES				
	Description	Sec. or Lot	Tn. or Blk.	Rng.	Acres	Value	Value	State		County					No. of Dist.	District Tax		Bond Tax	
						$	$	$	c	$	c		$			$	c	$	c

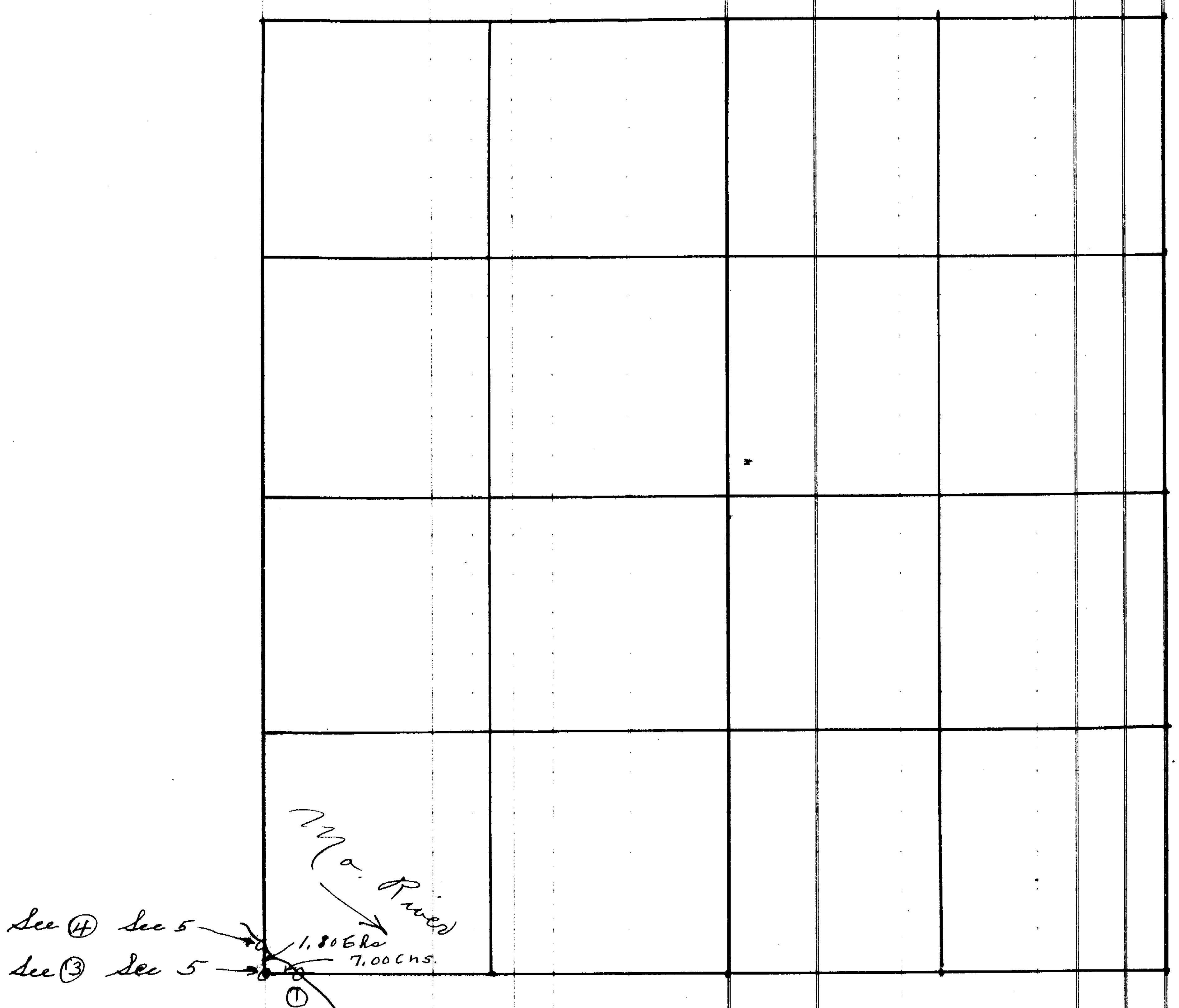

COUNTY LEVY.	
General Fund	Mills
Sinking "	"
Road "	"
Bridge "	"
Reg. B'd "	"
"	"
"	"
"	"
Total	Mills

_____ County, Nebraska.

Precinct Tax $	c	Poll Tax $	City or Village Tax $	c	$	c	Total Tax $	c	Delinquent Taxes For $	c	$	c	$	c	Advertising Fees $	c	No. of Receipt	Date	By Whom Paid	P. O. Address	Here Write the Word "Paid"
		①	H. B. Lawson Survey 1927— Established new meander corner on right bank of Mo. River. Set ¾" iron pipe and deposit a marked brick. from which. a Box elder 6" dia. bears S 45° E, 38 lks. An elm 4" dia bears S 42° W, 18 lks.																		

STATE LEVY.	
General Fund	Mills
School "	"
Univ'sity "	"
	"
Total	Mills

5-3-17

Tax List for the Year 19....

IN WHOSE NAME ASSESSED	REAL PROPERTY, LANDS, AND TOWN LOTS					PERSONAL PROPERTY	CONSOLIDATED TAXES				No. of Road Dist.	Labor Tax	DISTRICT SCHOOL TAXES			
	Description	Sec. or Lot	Tn. or Blk.	Rng.	Acres	Value	Value	State		County			No. of Dist.	District Tax		Bond Tax
						$	$	$	c	$	c	$		$	c	$ c

See ⑤ Sec 6

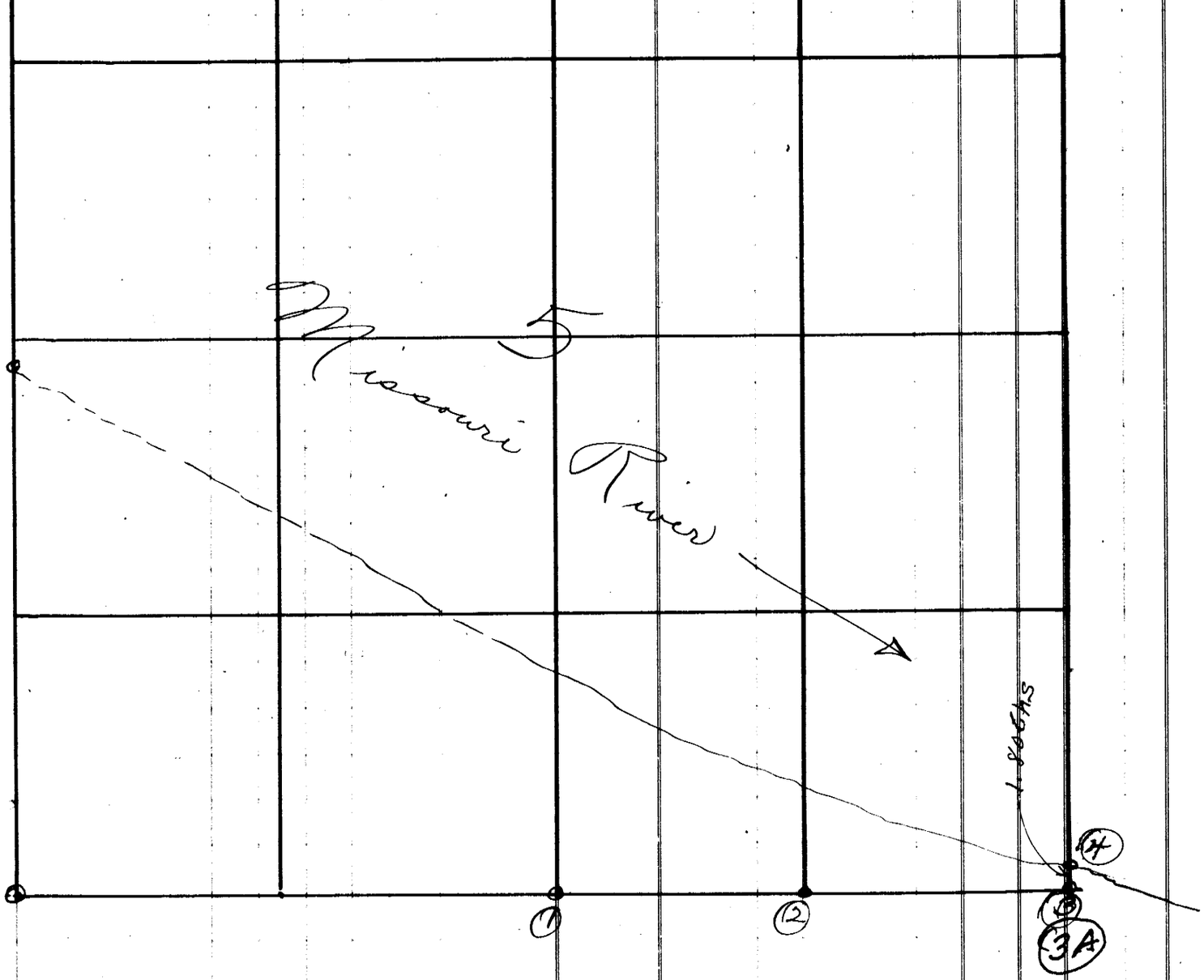

See ⑭ Sec 6

COUNTY LEVY.	
General Fund	Mills
Sinking "	"
Road "	"
Bridge "	"
Reg. B'd "	"
	"
	"
	"
Total	Mills

_____ County, Nebraska.

PRECINCT TAX $ c	Poll Tax $	CITY OR VILLAGE TAX $ c	$ c	TOTAL TAX $ c	DELINQUENT TAXES FOR $ c	$ c	$ c	Advertising Fees $ c	No. of Receipt	DATE	BY WHOM PAID	P. O. ADDRESS	Here Write the Word "Paid"

(2) H. B. Lawson Survey, 1927 - Establish marked brick, from which an Oak 8" dia bears S 20° E, 50 lks An Oak 5" dia bears S 6° E, 27 lks. An oak dist.

(11) H. B. Lawson Survey 1927 - Restore ¼ sec cor. Set ¾" iron pipe and deposit a marked brick, from which an Oak 8" dia bears S 20° E, 50 lks. An Oak 7" dia bears N 2½° W, 78½ lks.

(3) H. B. Lawson Survey 1927 - Restore sec. corner. Set 1" iron pipe and deposit a marked brick, from which; an elm 5" dia bears N 70° W, 24½ lks. An ironwood 6" dia bears S 45½° W, 44 lks dist.

(4) H. B. Lawson Survey 1927 - Establish new meander Cor. on Rt. Bk. of Mo. River. Set ¾" iron pipe and deposit a marked brick, from which a walnut 3" dia. bears W 31 lks. dist.

(3A) 9-26-1940 - Location of corner shown to me by Mr. Rowan. Corner hard to find Cor is about 200 ft up hill along fence running west up west slope at mouth of 1st large draw about ¼ mile or less above Indian Cave draw. Lawson witness trees standing but Elm witness tree is dead or dying I placed add. ties as follows. Corner may be found by large rock ledge.
Corner is a 1" Gal. Pipe out 14". Iron wood tree Lawson witness is in Fc line
1. + on H.C. Dome Rock Brs E. 17.0' 2. + on Rock ledge Brs E & E 18.7'
3. E + W. Wire Fc Brs So. 9.7'

STATE LEVY.	
General Fund	Mills
School "	"
Univ'sity "	"
	"
Total	Mills

6-3-17

Tax List for the Year 19

IN WHOSE NAME ASSESSED	REAL PROPERTY, LANDS, AND TOWN LOTS					PERSONAL PROPERTY	CONSOLIDATED TAXES		No. of Road Dist.	Labor Tax	DISTRICT SCHOOL TAXES		
	Description	Sec. or Lot	Tn. or Blk.	Rng.	Acres	Value	Value	State	County		No. of Dist.	District Tax	Bond Tax
						$	$	$ c	$ c			$ c	$ c

See ⑥ Sec 1-3-16

20.00 chs

① ②

2.48 chs

Mo. River

See ⑦ Sec 1-3-16

See ⑧ Sec 1-3-16

⑤

See ⑨ Sec 1-3-16

③

④

COUNTY LEVY.	
General Fund	Mills
Sinking "	"
Road "	"
Bridge "	"
Reg. B'd "	"
	"
	"
	"
Total	Mills

_____ County, Nebraska.

PRECINCT TAX	Poll Tax	CITY OR VILLAGE TAX		TOTAL TAX	DELINQUENT TAXES FOR				COUNTY TREASURER'S ENTRY OF PAYMENT OF TAXES				
								Advertising Fees	No. of Receipt	DATE	BY WHOM PAID	P. O. ADDRESS	Here Write the Word "Paid"
$ c	$	$ c	$ c	$ c	$ c	$ c	$ c	$ c					

(1) H.B. Lawson Survey 1927 — Establish W 1/16 cor. Set 3/4" iron pipe and marked brick from which, an elm 9" dia. bears S 15° W., 7 lks. a walnut 11" dia. bears S. 45° E., 33 lks.

(2) H.B. Lawson Survey 1927 — Set 1 inch iron pipe for new meander cor. on Mo. River Bank. Deposit a marked Brick from which an ash 10" dia bears S 14° W., 15 lks. a Linn 6" dia bears N. 51° W., 21 lks.

(3) H.B. Lawson Survey 1927 — Restore 1/4 Sec Cor. Set 3/4 inch iron pipe and deposit a marked brick from which, an oak 8" dia. bears N 2° E. 8 lks. An oak 7" dia bears S 4° E, 35 lks dist.

(4) H.B. Lawson Survey 1927 — Original corner of Secs. 5, 6, 7, 8 witnessed by the stumps of 2 original bearing trees:— a 10 inch Iron wood stump bears S 4° E, 41 lks., a 20" Walnut stump bears S 75° W., 88 links. Set 1" iron pipe from which, a triple 20" ironwood bears N 65° E, 27 lks. a Red oak 16" in dia bears S 60° E, 10 lks dist.

(5) H.B. Lawson Survey, 1927 — Establish new meander cor on right Bank of Mo. River. Set 3/4" iron pipe and deposit marked brick, from which an Ironwood 7" dia. bears S 5 3/2° E, 23 lks. a Walnut 14" dia bears N 78° W, 45 lks dist.

STATE LEVY.	
General Fund	Mills
School "	"
Univ'sity "	"
	"
Total	Mills

7-3-17

Tax List for the Year 19....

IN WHOSE NAME ASSESSED	REAL PROPERTY, LANDS, AND TOWN LOTS						PERSONAL PROPERTY	CONSOLIDATED TAXES				No. of Road Dist.	Labor Tax		DISTRICT SCHOOL TAXES			
	Description	Sec. or Lot	Tn. or Blk.	Rng.	Acres	Value	Value	State		County					No. of Dist.	District Tax		Bond Tax	
						$	$	$	c	$	c		$			$	c	$	c
See (9) Sec 1-3-16							See (3) Sec 6							See (4) Sec 6					

7

(4)

(1-A)

(3) (3)

COUNTY LEVY.
General Fund.....Mills
Sinking " ..... "
Road " ..... "
Bridge " ..... "
Reg. B'd " ..... "
..... " ..... "
..... " ..... "
..... " ..... "
Total.....Mills

_____ County, Nebraska.

Precinct Tax	Poll Tax	City or Village Tax		Total Tax	Delinquent Taxes For	Advertising Fees	County Treasurer's Entry of Payment of Taxes: No. of Receipt	Date	By Whom Paid	P. O. Address	Here Write the Word "Paid"
$ c	$	$ c	$ c	$ c	$ c	$ c					

(1) H.B. Lawson Survey 1927— Restore Sec. cor. by 4 point proportional measurment. Set 1" iron pipe and deposit a marked brick. from which a Burr oak of which the S E trunk, 16" dia bears S 69° W, 110 lbs. An oak 19" dia bears N 47½° W, 136½ lbs. A fence corner post bears S E 59½ lbs. dist.

(2) H.B. Lawson Survey 1927— To stablish the E 1/16 cor. Set 3/4 inch iron pipe and deposit a marked brick.

(3) H.B. Lawson Survey 1927— Original 1/4 sec cor. — red sandstone 10 x 6 x 4 with cross on top set by County surveyor, Towle to mark position as found by him in 1907. from which, a black oak stumps 12" dia. bears N 16° W. 1.25 lbs. Set 3/4" iron pipe and deposit a marked brick. from which a Cedar 3" dia. bears E 7½ lbs. An oak 18" dia. bears S 30 E 5¼ lbs. dist.

(4) H.B. Lawson Survey 1927— Restore 1/4 Sec. cor. Set a 3/4" iron pipe and deposit a marked brick from which, an Oak 5" dia bears N 88° E. 79½ lbs. An Oak 15 inches in dia. bears N 88° W. 11 3/4 lbs dist.

(1-A) B.C. Dale — 3/4" Pipe covered 4 FT. - SET 2"x 3' PIPE on top covered 2 FT.

1. 1" x 3' pipe W in Fc. 33'
2. Fc. W on line
3. 4 Hg. Cor. P. W 28.8'
4. 10" ELM W.N.W. 25.4'
5. 10" Hack B. S.W. 35.1
6. 8" ELM W. 10.8
7. 8" Hg. Cor. P. N.E. 29.3
8. B.P. Pole N.E. 46.7
9. 8" ELM N.W. 33.8

STATE LEVY.	
General Fund	Mills
School "	"
Univ'sity "	"
	"
Total	Mills

8-3-17

Tax List for the Year 19....

IN WHOSE NAME ASSESSED	REAL PROPERTY, LANDS, AND TOWN LOTS						PERSONAL PROPERTY	CONSOLIDATED TAXES				No. of Road Dist.	Labor Tax	DISTRICT SCHOOL TAXES			
	Description	Sec. or Lot	Tn. or Blk.	Rng.	Acres	Value	Value	State		County				No. of Dist.	District Tax		Bond Tax	
						$	$	$	c	$	c		$		$	c	$	c
						See (1) See 5		See (2) See 5				See (3) See 5						
See (4) See 6																		
See (4) See 7																		
See (1) See 7																		

(5)

(1-A)

(H) (A-A) (A-B)

(1)

(3)

(2)

See Note Also

COUNTY LEVY.	
General Fund	Mills
Sinking "	"
Road "	"
Bridge "	"
Reg. B'd "	"
	"
	"
	"
Total	Mills

_____ County, Nebraska.

Precinct Tax	Poll Tax	City or Village Tax		Total Tax	Delinquent Taxes For	Advertising Fees	No. of Receipt	Date	By Whom Paid	P. O. Address	Here Write the Word "Paid"
$ c		$ c		$ c	$ c	$ c					

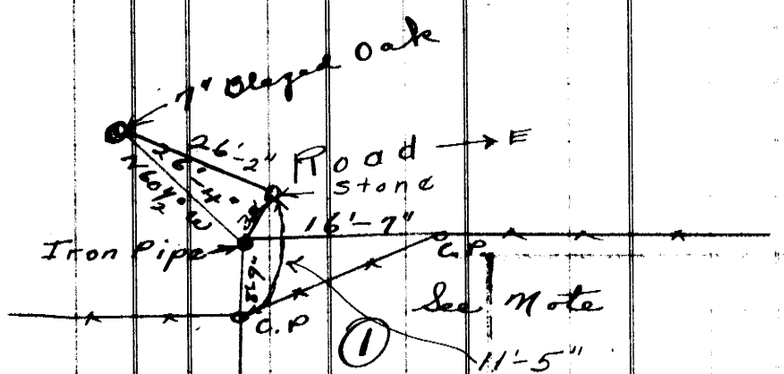

additional ties placed on 1/4 corner restored by State Surveyor, H B Lawson in 1927.

Note:— In looking for this 1/4 corner on 6-17-31 I found a limestone — 3.2 feet northeast of 3/4 inch gas pipe set in 1927 and I presume the original govt location — This stone is — BC Dale

② H.B. Lawson Survey, 1927— Original govt cor. witnessed by an original bearing tree which is an Oak 30" dia bearing N 73° E, 37 lks dist. which I mark. Set 1" iron pipe and deposit a marked brick.

③ H.B. Lawson Survey, 1927— Established E 1/16 section cor. Set 3/4" iron pipe and deposit a marked brick, from which, a walnut 9" dia bears West 47 lks. A Linn 14" dia, bears S 45° W. 55 lks dist. (Note— I believe this pipe is located near center of road about 10 rods west of Hanabas residence occupied by Herman Kelly - 1926 BC Dale)

④ H.B. Lawson Survey, 1927— Established W. 1/16 cor. Set 3/4" iron pipe and deposit a marked brick from which, an elm 3" dia bears S 45° E, 40 1/2 lks. An elm 10" in dia bears N 7° W, 12 lks dist. (I located this pipe in 1931 at which time it was found at foot of hill west of new school house, near north shoulder of road, buried 6" and on line with fence running north. BC Dale)

⑤ H.B. Lawson Survey 1927— Restore 1/4 cor. Set 3/4" iron pipe and deposit marked brick from which, an ash 9" dia bears N 87° E, 8 lks. An ash 7" in dia bears N 80° W, 53 lks dist.

④-A 4-10-58 B.C. Dale - Lawson pipe covered 12" - set 2 - 3/4" x 20" pipes over Lawson's pipe

1. 1½" x 3' pipe No. 34'
2. Old Cor. P. No. - & top No. 23.7
3. 12" Burr Oak N.N.W. 44.4
4. 5" Walnut So. 43.4

1-A ~~B.C. Dale~~ B.C. Dale - Lawson's ties gone - NEW TIES TO (orig. gov.) Stone

1. COR. post So. 27.3'
2. " " E.S.E. 24.6'
3. STONE IS 2 FT. EAST & 2.5 NO. OF LAWSON'S 1/4" PIPE.
4. 8" ELM PIPE EAST 36.3'
5. 14" Walnut tree So. 36.4
6. Fe. run east on line
7. 1"x20" pipe South 26.8'

④-B B.C. Dale TIES TO ADJUSTED CORNER ON TRUE LINE

1. Lawson pipe S.W. 1.6'
2. 1½" x 30" pipe No. 33'
3. BLAZED 12" OAK N.N.W 43.4
4. 6" Walnut S.S.E. 44.4

STATE LEVY.	
General Fund	Mills
School "	"
Univ'sity "	"
	"
Total	Mills

9-3-17

Tax List for the Year 19

IN WHOSE NAME ASSESSED	REAL PROPERTY, LANDS, AND TOWN LOTS					PERSONAL PROPERTY	CONSOLIDATED TAXES				No. of Road Dist.	Labor Tax	DISTRICT SCHOOL TAXES			
	Description	Sec. or Lot	Tn. or Blk.	Rng.	Acres	Value	Value	State		County			No. of Dist.	District Tax		Bond Tax
						$	$	$	c	$	c	$		$	c	$	c

Sec (3) Sec 5

7.00 chs

Sec (1) Sec 4

Sec (5) Sec 8

Sec (2) Sec 8

Mo. River

(4)

(1)

(3)

COUNTY LEVY.	
General Fund	Mills
Sinking "	"
Road "	"
Bridge "	"
Reg. B'd "	"
"	"
"	"
"	"
Total	Mills

_____ County, Nebraska.

Precinct Tax	Poll Tax	City or Village Tax		TOTAL TAX	DELINQUENT TAXES FOR				COUNTY TREASURER'S ENTRY OF PAYMENT OF TAXES				
								Advertising Fees	No. of Receipt	Date	By Whom Paid	P. O. Address	Here Write the Word "Paid"
$ c	$	$ c	$ c	$ c	$ c	$ c	$ c	$ c					
	(1)	H.B.			Lawson Survey 1927.— Restore 1/4 cor about 35 ft west of road. Set 3/4 inch iron pipe and deposit a marked brick, from which, an elm 3" dia, bears S 47 1/2° W, 15 1/2 lbs. A Hackberry 9" dia bears S 43° E, 54 lbs.								
	(3)	H.B.			Lawson Survey 1927.— Restore Sec. cor. Set 1" iron pipe and deposit a marked brick.								
	(4)	H.B.			Lawson Survey 1927.— Establish the S 1/16 cor. Set 3/4 inch iron pipe and deposit a marked brick, from which an elm 4" dia bears S 7.3 1/4° W, 114 lbs. An elm 12" dia, bears N 84 1/2° E, 334 lbs dist.								

STATE LEVY.

General Fund.....Mills
School " ..... "
Univ'sity " ..... "
.... "
Total.....Mills

10-3-17

Tax List for the Year 19.....

IN WHOSE NAME ASSESSED	REAL PROPERTY, LANDS, AND TOWN LOTS						PERSONAL PROPERTY	CONSOLIDATED TAXES		No. of Road Dist.	Labor Tax	DISTRICT SCHOOL TAXES		
	Description	Sec. or Lot	Tn. or Blk.	Rng.	Acres	Value	Value	State	County			No. of Dist.	District Tax	Bond Tax
						$	$	$ c	$ c		$		$ c	$ c

COUNTY LEVY.
General Fund.....Mills
Sinking " ..... "
Road " ..... "
Bridge " ..... "
Reg. B'd " ..... "
..... " ..... "
..... " ..... "
..... " ..... "
Total.....Mills

_____ County, Nebraska.

Precinct Tax	Poll Tax	City or Village Tax		Total Tax	Delinquent Taxes For					County Treasurer's Entry of Payment of Taxes				
									Advertising Fees	No. of Receipt	Date	By Whom Paid	P. O. Address	Here Write the Word "Paid"
$ c	$	$ c	$ c	$ c	$ c	$ c	$ c	$ c	$ c					
	①	H. B. Lawson Survey 1927:— Restore meander cor. Set 3/4" iron pipe and deposit a marked brick.												

STATE LEVY.	
General Fund	Mills
School "	"
Univ'sity "	"
	"
Total	Mills

11-3-17

Tax List for the Year 19....

IN WHOSE NAME ASSESSED	REAL PROPERTY, LANDS, AND TOWN LOTS						PERSONAL PROPERTY	CONSOLIDATED TAXES				No. of Road Dist.	Labor Tax	DISTRICT SCHOOL TAXES			
	Description	Sec. or Lot	Tn. or Blk.	Rng.	Acres	Value	Value	State		County				No. of Dist.	District Tax		Bond Tax	
						$	$	$	c	$	c		$		$	c	$	c

COUNTY LEVY.	
General Fund	Mills
Sinking "	"
Road "	"
Bridge "	"
Reg. B'd "	"
..... "	"
..... "	"
..... "	"
Total	Mills

_____ County, Nebraska.

Precinct Tax	Poll Tax	City or Village Tax		Total Tax	Delinquent Taxes For				County Treasurer's Entry of Payment of Taxes				
								Advertising Fees	No. of Receipt	Date	By Whom Paid	P. O. Address	Here Write the Word "Paid"
$ c	$	$ c	$ c	$ c	$ c	$ c	$ c	$ c					

STATE LEVY.	
General Fund	Mills
School "	"
Univ'sity "	"
	"
Total	Mills

15-3-17

Tax List for the Year 19....

IN WHOSE NAME ASSESSED	REAL PROPERTY, LANDS, AND TOWN LOTS						PERSONAL PROPERTY	CONSOLIDATED TAXES				No. of Road Dist.	Labor Tax	DISTRICT SCHOOL TAXES			
	Description	Sec. or Lot	Tn. or Blk.	Rng.	Acres	Value	Value	State		County				No. of Dist.	District Tax		Bond Tax	
						$	$	$	c	$	c		$		$	c	$	c

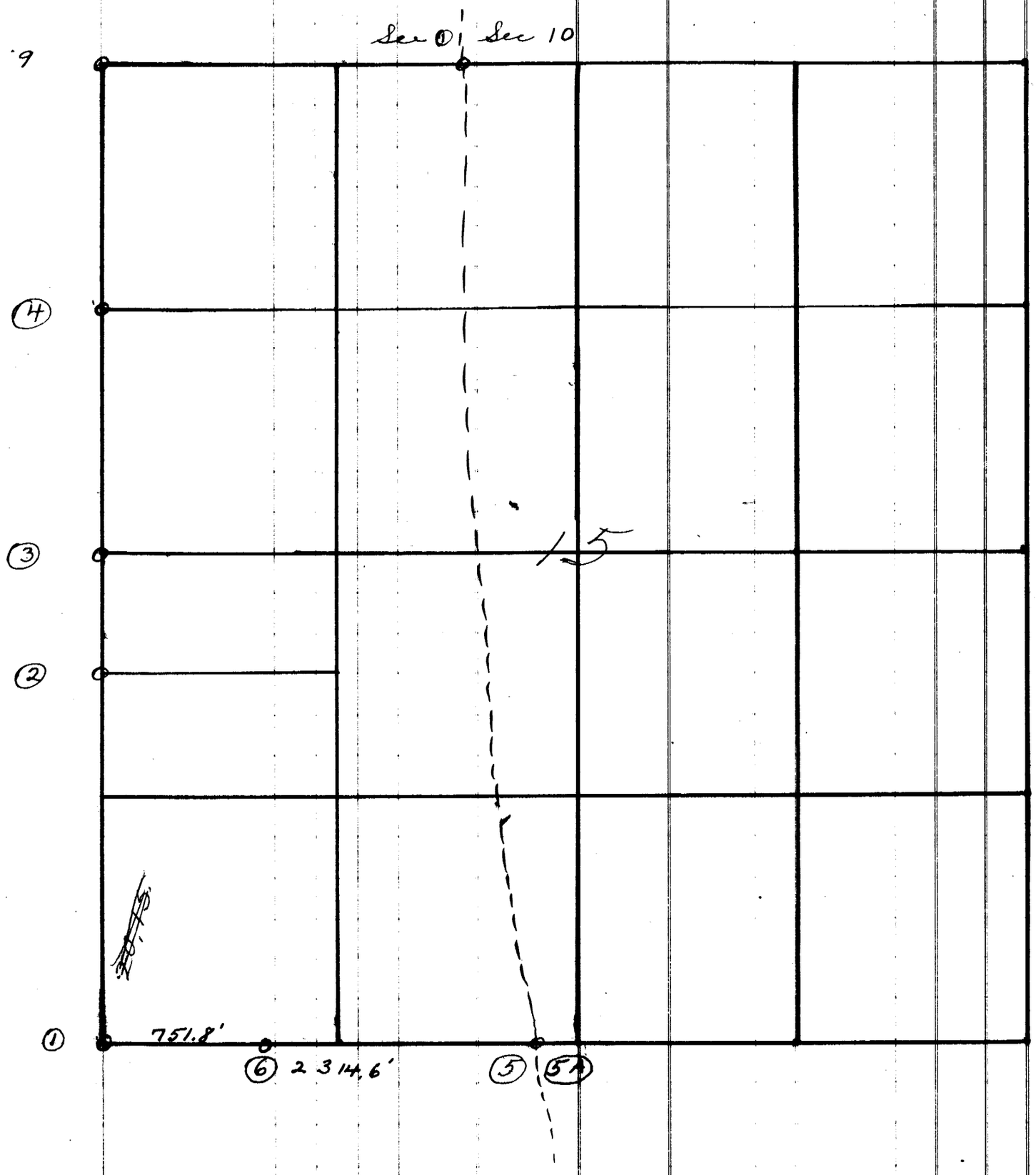

FY LEVY.
.....Mills
dge " .....
g. B'd " .....
..... " .....
..... " .....
Total.....Mills

.....County, Nebraska.

RECINCT TAX	Poll Tax	CITY OR VILLAGE TAX		TOTAL TAX	DELINQUENT TAXES FOR	Advertising Fees	COUNTY TREASURER'S ENTRY OF PAYMENT OF TAXES				
							No. of Receipt	DATE	BY WHOM PAID	P. O. ADDRESS	Here Write the Word "Paid"
$ c	$	$ c	$ c	$ c	$ c	$ c					

See (1) below

(4) H. B. Lawson Survey 1927 — Original Govt cor. witnessed by stumps of original bearing trees as follows:— a 30" oak stump bears S 37° E, 49 lks. a 15" oak stump bears N 24° E, 40 lks. Set ~~an~~ iron pipe and deposit a marked brick from which, a walnut 4" dia bears N. 48° E, 25 lks. an elm 3" dia. bears S. 62½° E, 21½ lks. dist.

(2) H. B. Lawson Survey 1927 — Establish N.W. cor of S½ NW¼ SW¼ of Sec 15. Set a ¾" iron pipe and deposit a marked brick. from which, an ironwood 4" dia. bears S 18° E, 16½ lks. dist. a Hickory 10" dia. bears S 70° W, 50 lks dist.

(3) H. B. Lawson Survey 1927 — Restore ¼ Sec cor. Set a ¾" iron pipe and deposit a marked brick, from which an Oak 4" dia. bears S 70° E, 14 lks. An oak 6" in dia bears N 84° W, 73 lks dist.

(4) H B. Lawson Survey 1927 — Establish the N 1/16 cor. Set a ¾" iron pipe and deposit a marked brick, from which An elm 6" dia. bears S 88° W, 117 lks. An elm 6" in dia bears S 46° W, 111 lks dist.

(5) H. B Lawson Survey 1927 — Restore meander cor bet Secs 15 & 22. Set ¾" iron pipe and deposit a marked brick from which, a cottonwood 3" dia bears N 15° W, 21½ lks. A cottonwood 5" dia. bears S 65° W 27 lks dist.

(1) H. B. Lawson Survey 1927 — Original govt corner stone witnessed by stumps of original bearing trees as follows:— a 20" oak stump bears S 55° W 41 lks. A 32" oak stump bears N 77° W, 52 lks. Set 1" iron pipe and deposit a marked brick from which an Oak 10" in dia. which is a sprout from original bearing tree bears S 56° W, 45 lks. An ironwood 6" dia bears S. 67° E, 22 lks. An ironwood 13" dia. bears N 12° E, 26 lks dist. an ironwood 4 inches in dia. bears N 50° W, 25 lks.

151.8' E Sec Cor to N.C. 2314.6 Sec Cor to M.C.

(6) Beddeke 4-1943 - Set ¾" x 2' Pipe on toe of 1st Bluff. 1. 12" Cottonwood Bra W SW 58.5'
2. 8" Burr Oak Bro SSW 53.5' 3. 4" Burr Oak Bro E S E 37.7' 4. 3" Burr Oak Bro E N E. 33.4'

(5A) - Apr 1943 - Beddeke - See mercurio Survey record No line Sec. 22. Found Lawson M. C. at 2.6' 1 link So. of my M. C. I drove 1½" x 4' Pipe for my M. C.
1. 16" Cottonwood Bra N NW 11.0' 2. 10" Cottonwood Bra N NW 13.9'
3. 10" " Bra N 15.0' 4. 12" " " E S E 28.5'
5. 12" Maple Bra W S W 30.5' 6. 1¼" Pipe (1' W. of No 1 & 2 Fc - east side chute & trees) Bra due E. 103.4'

(1) - Lawson 1927 - Ang for 15, 16, 21, 22 - Marked By Stone
1 Ang By Trees - 20" Oak Stp S 55 W 41 lbs
2 " " 32 " " N 77 W 52 "
Set 1" Pipe & Marked Buck
1, From Wind 10" Oak S 56° - 45
2 6" Ironwood S 67 E 22 lbs
3 5" " N 12° E 25 lbs
4 4" " N 50° W 25 "

10 3-17

STATE LEVY.	
General Fund	Mills
School "	"
Univ'sity "	"
	"
Total	Mills

Tax List for the Year 19

IN WHOSE NAME ASSESSED	REAL PROPERTY, LANDS, AND TOWN LOTS						PERSONAL PROPERTY	CONSOLIDATED TAXES		No. of Road Dist.	Labor Tax		DISTRICT SCH[OOL]		P
	Description	Sec. or Lot	Tn. or Blk.	Rng.	Acres	Value	Value	State	County				No. of Dist.	District Tax	
						$	$	$ c	$ c		$			$	

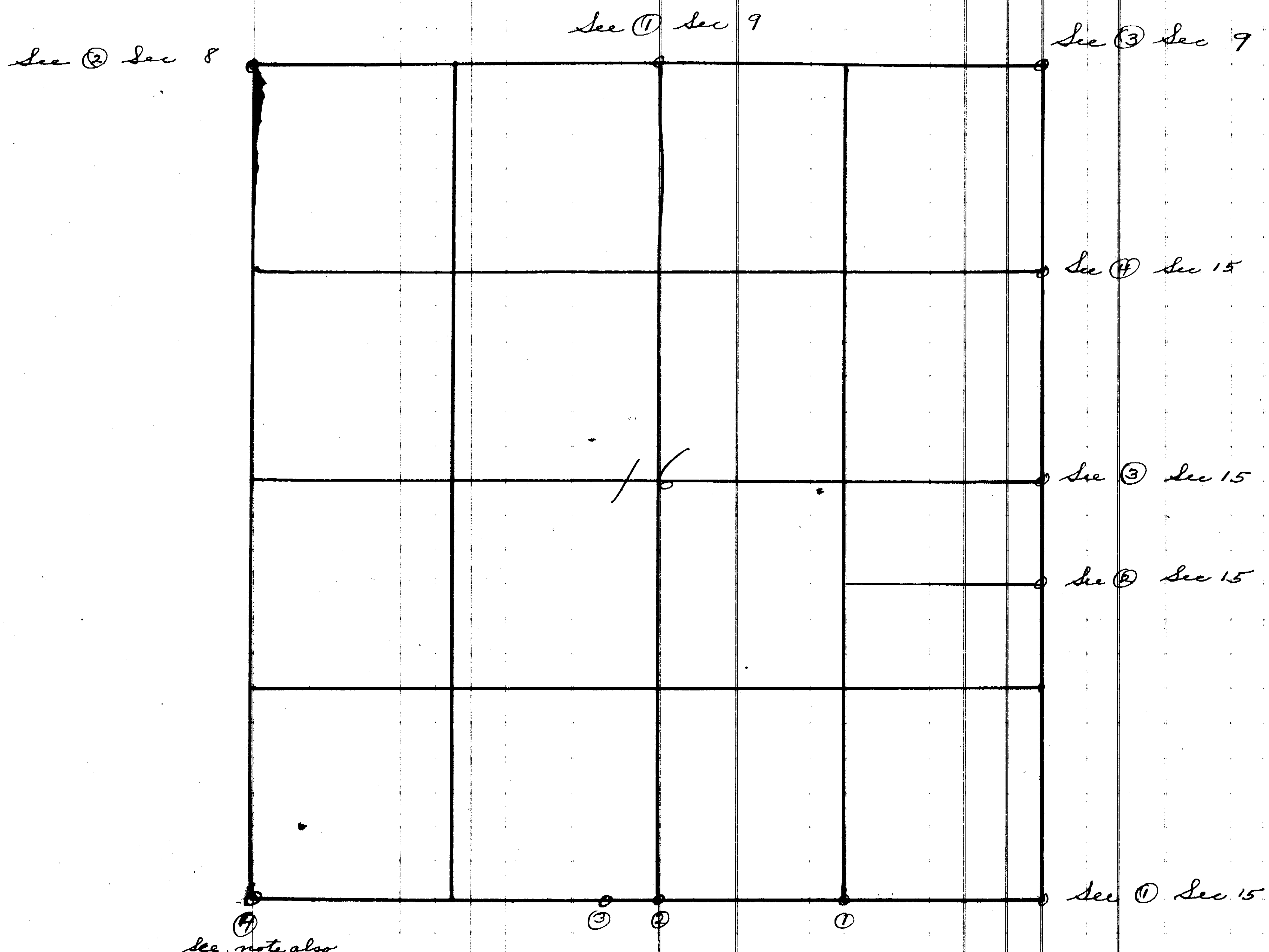

COUNTY LEVY.
General Fund.....Mills
Sinking " .....
Road " .....
Bridge " .....
Reg. B'd " .....
..... " .....
..... " .....
..... " .....
Total.....Mills

_____ County, Nebraska.

Precinct Tax	Poll Tax	City or Village Tax		TOTAL TAX	DELINQUENT TAXES FOR	COUNTY TREASURER'S ENTRY OF PAYMENT OF TAXES				
					Advertising Fees	No. of Receipt	Date	By Whom Paid	P. O. Address	Here Write the Word "Paid"
$ c	$	$ c	$ c	$ c	$ c					
	(1)	H. B.								

Lawson Survey 1927 – Establish E 1/16 sec. cor. Set 3/4" iron pipe and deposit 2 marked brick, from which a shellbark hickory 12" dia. bears N 7° W. 73 3/4 lks dist. An oak 6" dia. bears S 29° E, 47 lks.

(2) H. B. Lawson Survey 1927 – Restore 1/4 sec. cor. .09 chs east of center of road in deep cut. Set 3/4" iron pipe and deposit marked brick, from which, an elm 4" dia. bears N 44° W, 50 lks. an elm 6" dia bears S 4 1/2° E., 131 lks.

(3) H. B. Lawson Survey 1927 – Set a 3/4" iron pipe with marked brick 5.26 chs west of 1/4 corner from which a shellbark Hickory, 11" dia bears N 45 1/2° W, 33 1/2 lks dist. A Shellbark hickory 18" dia bears N 57° E - 40 lks.

(4) H. B. Lawson Survey 1927 – Original Govt corner of Sec 16, 17, 20 & 21 witnessed by stumps of original walnut witness tree 18" dia. bears S 68° E, 32 lks dist. Set 1" iron pipe and deposit a marked brick from which a walnut 9" dia. bears S 86 1/2° E, 33 1/2 lks. A walnut 3" dia bears N 72 1/2° W, 38 1/2 lks. A Walnut 5" dia bears S 22° W, 97 lks.

(Note – 1928 – Jake Steinauer, now deceased, claimed that original corner is still in place about 2 ft north of Lawson corner. Original cor. buried 3 or 4 feet. Lawson did not locate stone but set pipe from witness tree – B B Hale) (also see Surveyors Record Book "C" Page 180 for record of this corner and stones on line between Sec 16 & 21 and also survey on Page 239 Book "C".)

STATE LEVY.	
General Fund	Mills
School "	"
Univ'sity "	"
	"
Total	Mills

17-3-17

Tax List for the Year 19....

IN WHOSE NAME ASSESSED	REAL PROPERTY, LANDS, AND TOWN LOTS						PERSONAL PROPERTY	CONSOLIDATED TAXES				No. of Road Dist.	Labor Tax	DISTRICT SCHOOL TAXES			
	Description	Sec. or Lot	Tn. or Blk.	Rng.	Acres	Value	Value	State		County				No. of Dist.	District Tax		Bond Tax	
						$	$	$	c	$	c		$		$	c	$	c
See (1) Sec 7						See (4) Sec 8	See Note also See (1) Sec 8			See (3) Sec 8					See (2) Sec 8			
See (1) Sec. 18																		See (4) Sec 16

17

COUNTY LEVY.	
General Fund	Mills
Sinking "	"
Road "	"
Bridge "	"
Reg. B'd "	"
..... "	"
..... "	"
..... "	"
Total	Mills

_____ County, Nebraska.

Precinct Tax		Poll Tax	City or Village Tax				Total Tax		Delinquent Taxes For								County Treasurer's Entry of Payment of Taxes				
																Advertising Fees	No. of Receipt	Date	By Whom Paid	P. O. Address	Here Write the Word "Paid"
$	c	$	$	c	$	c	$	c	$	c	$	c	$	c	$	c					

STATE LEVY.
General Fund..................Mills
School " .... "
Univ'sity " .... "
.... "
Total............Mills

18-3-17

Tax List for the Year 19........

IN WHOSE NAME ASSESSED	REAL PROPERTY, LANDS, AND TOWN LOTS						PERSONAL PROPERTY	CONSOLIDATED TAXES		No. of Road Dist.	Labor Tax		DISTRICT SCHOOL TAXES		
	Description	Sec. or Lot	Tn. or Blk.	Rng.	Acres	Value	Value	State	County				No. of Dist.	District Tax	Bond Tax
						$	$	$ c	$ c		$			$ c	$ c

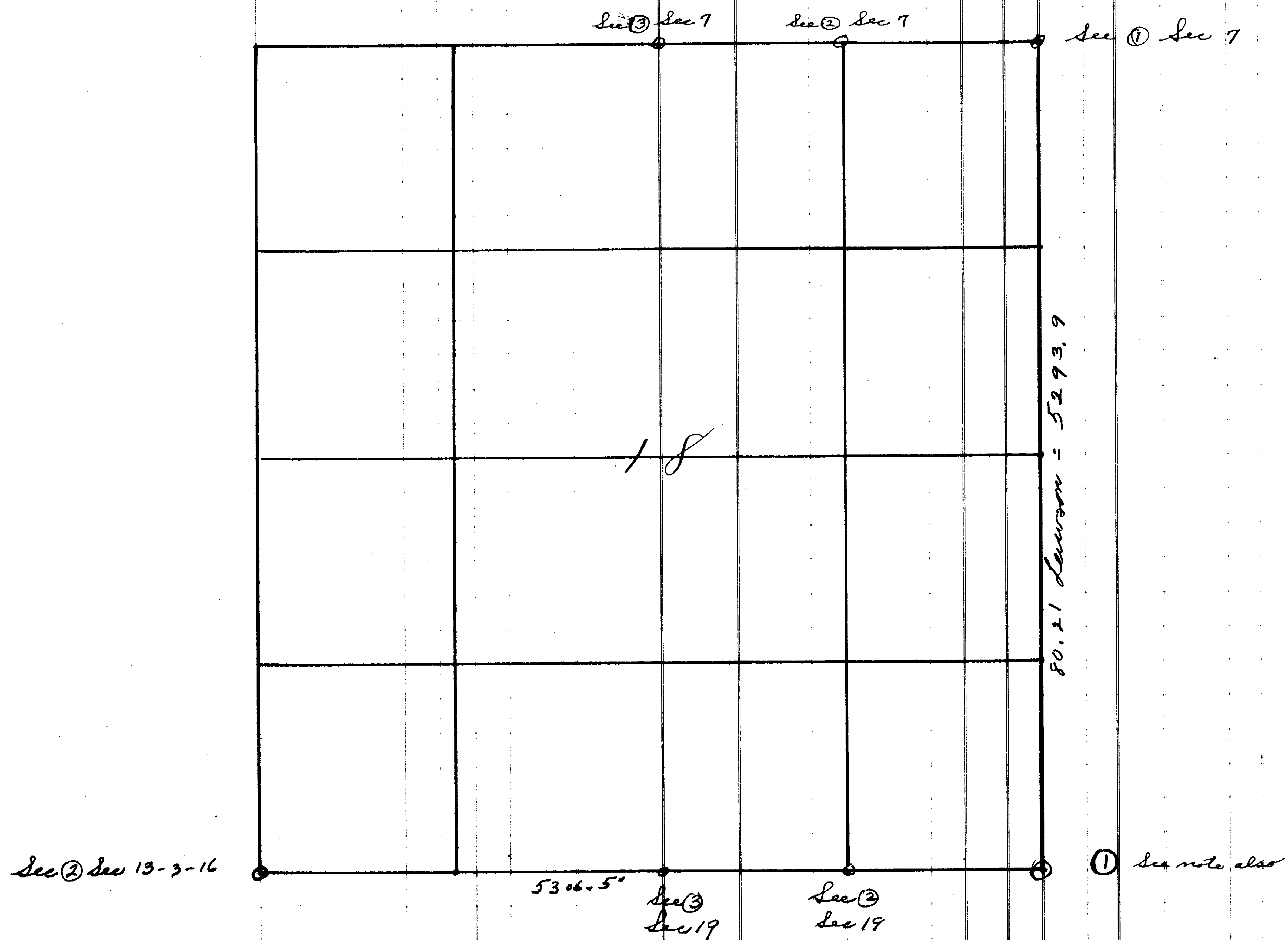

COUNTY LEVY.	
General Fund	Mills
Sinking "	"
Road "	"
Bridge "	"
Reg. B'd "	"
"	"
"	"
"	"
Total	Mills

_____ County, Nebraska.

PRECINCT TAX	Poll TAX	CITY OR VILLAGE TAX		TOTAL TAX	DELINQUENT TAXES FOR				COUNTY TREASURER'S ENTRY OF PAYMENT OF TAXES				
								Advertising Fees	No. of Receipt	DATE	BY WHOM PAID	P. O. ADDRESS	Here Write the Word "Paid"
$ c	$ c	$ c		$ c	$ c	$ c	$ c	$ c					

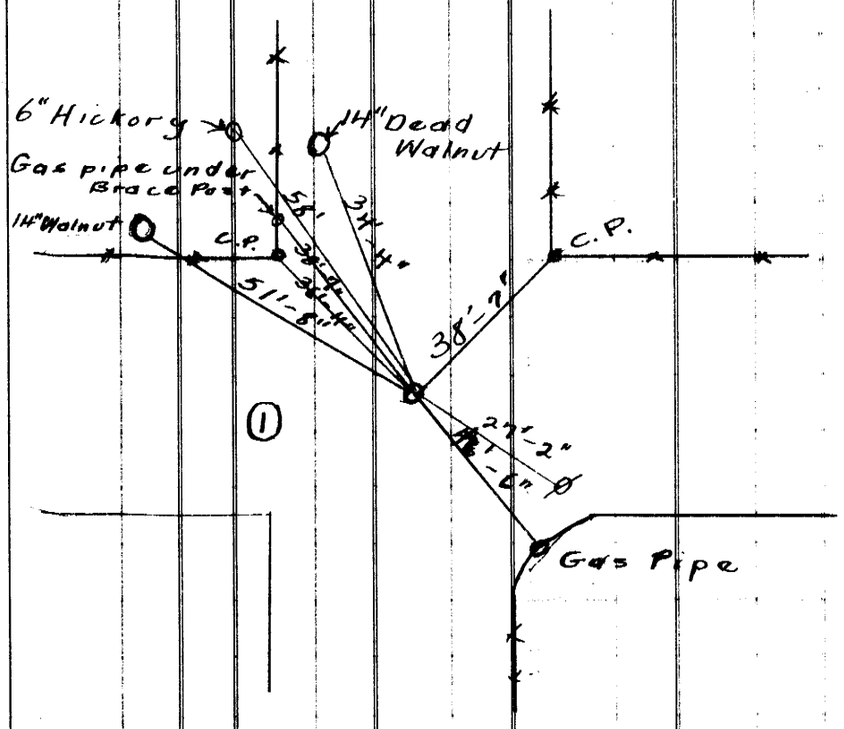

1924- Bert Hall, W. J. Surman, C. E. Rowell.
Limestone corner stone laid on roots of 24 inch pin oak which was removed to widen road. Stone was set down 18 inches at location claimed by above parties as the original location of stone. I think stone was covered considerable by grader in working road.
In 1927 — H B. Lawson, a state surveyor working for R.H. Rogers failed to locate stone. I presume he did not dig deep enough. He rebuilt this corner from ties and set a 1 inch iron pipe and deposited a marked brick.
BE Hale

Note — I gave the above ties to H. B. Lawson. He Surveyed in 1927 which he describes in his notes as follows:— Set 1" iron pipe and deposit a marked brick from which a 14" walnut N of W. 51.8", a marked corner post NW 36'-4", a 3/4" pipe W of N, 38'-7". a marked cor. post N E 38'-7". a marked T.P. S E 37'-2". (BE Hale)
5-22-43 - BE Hale - Could not find Dillons Pipe. all ties gone except 14" Walnut W NW and C.P.- N.W. Found L.S. covered 12"- I set 1¼"x 10" Pipe on top.

1. T.P. Bro S E	33.2'	2. 2"x 3' Pipe Bro SE	43.8'
3. 9" Elm tree Bro S E	44.8'	4. Top of 18" C M P Bro N E.	28.0'
5. 2"x 3' Pipe near Fc Bro N N E	46.6'	6. 16" Walnut Bro N N W	42.9'
7. 10" Oak Post Bro N W	36.5'	8. 16" Walnut Bro N W	51.4'
9. 3" Elm tree Bro N E	43.0'		

STATE LEVY.
General Fund.....Mills
School " ..... "
Univ'sity " ..... "
.... "
Total.....Mills

19- 3- 17

Tax List for the Year 19.....

IN WHOSE NAME ASSESSED	REAL PROPERTY, LANDS, AND TOWN LOTS					PERSONAL PROPERTY	CONSOLIDATED TAXES				No. of Road Dist.	Labor Tax	DISTRICT SCHOOL TAXES			
	Description	Sec. or Lot	Tn. or Blk.	Rng.	Acres	Value $	Value $	State $ c		County $ c			No. of Dist.	District Tax $ c		Bond Tax $ c
See (2) Sec 13-3-16	1326.6				1326.6	5306.5 (3) 1326.6	(2) 1326.6					See (1) Sec 18				
See (4) - Sec 24-3-16												(1)				

$529.84

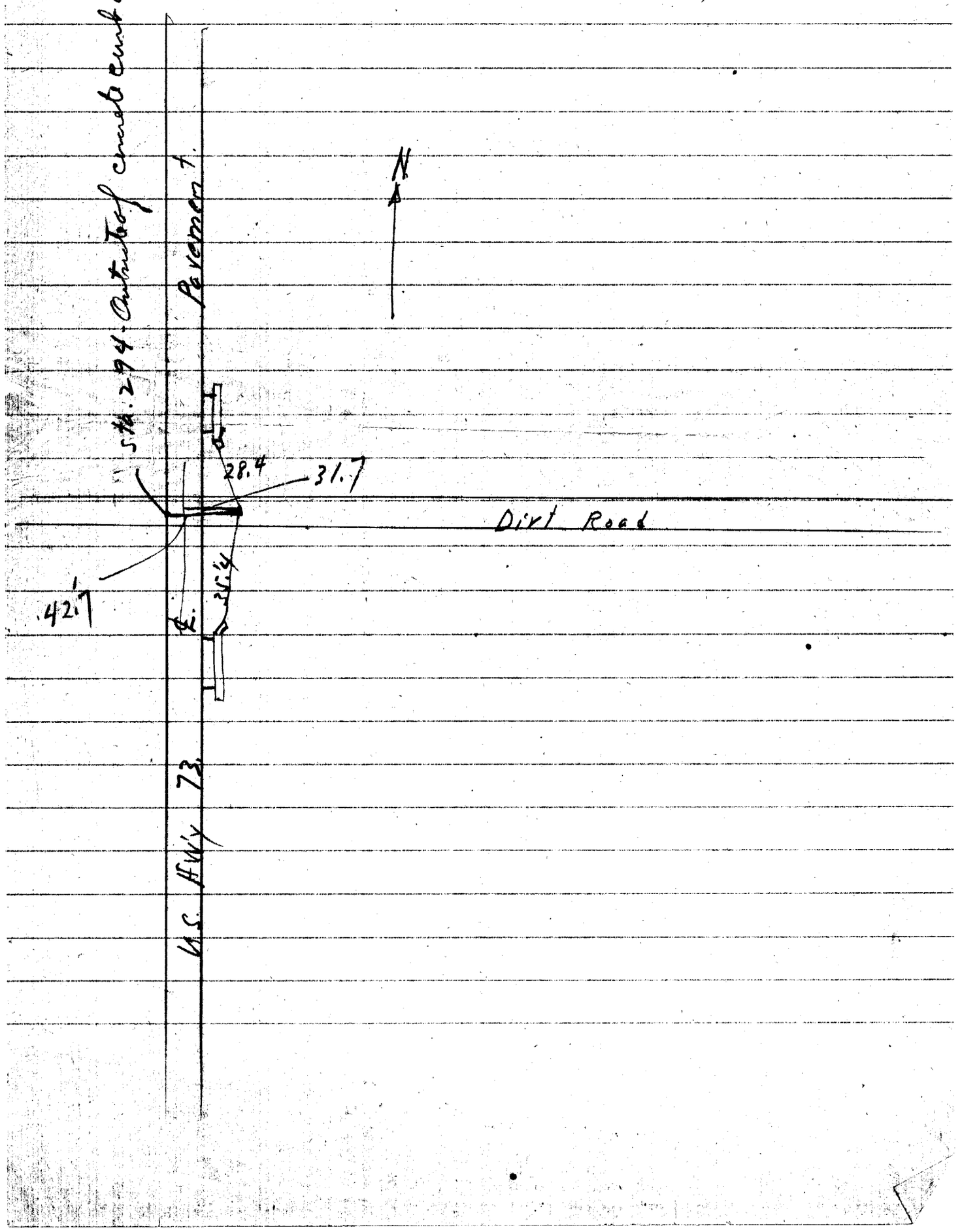
Sta. 294+ Centerline of Trail crosses center of joint.
Pavement 7.
N
28.4
31.7
Dirt Road
42.7
3.5'
Sta. 73.
Hwy

COUNTY LEVY.	
General Fund	Mills
Sinking "	"
Road "	"
Bridge "	"
Reg. B'd "	"
"	"
"	"
"	"
Total	Mills

_____ County, Nebraska.

Precinct Tax $ c	Poll Tax $	City or Village Tax $ c	$ c	Total Tax $ c	Delinquent Taxes For: $ c	$ c	$ c	Advertising Fees $ c	No. of Receipt	Date	By Whom Paid	P. O. Address	Here Write the Word "Paid"

(1) - 5-14-1943 Bent Lake. Found large Red stone covered 12" - 5299.4' No of Sec Cor. So. and 5264.6 W of SE cor of Sec 20.

1. 2" Pipe Bro N.W. 42.9'
2. 4" Boundary Bro N E. 46.0'
3. 5" Hg 6.P. Bro N E. 44.9
4. T.P. Bro E N E 51.0'
5. Nail in 5" Cor Hg tree Bro S E 48.7
6. Hg row rim So. Bro E. 37.2'
7. Hg row rim East Bro So. 26.5'
8. Hg row rim W. Bro So. 18.3'
9. End 5" Hg tree Bro S W 47.0
10. 2" Pipe in Hg row rim So. Bro S W 45.1
11. Hg row rim So Bro W. 29.9'

(2) - 5-1943 BB Lake. Establish 1/16 cor on true line. Drove ½" x 6 Pipe with ½" O x 15" Rebar on top

1. Fc rim So. is on line 2. 4" Catalpa tree Bro So. 31.7' 3. 1¼" x 30" Pipe on east side of Catalpa dump Bro So. 32.0' 4. 1½" x 24" Pipe Bro No. 26.8' (Note - This corner belongs 0.3' So. on account of random line difference)

(3) 5-1943 - BB Lake - Re-establish 1/4 corner on true line - Drove ½" O x 14" Rebar with ½" x 14" Pipe on top

1. Fc rim No Bears E. 10.0' 2. 1¼" x 30" Pipe Bro So. 28.0' 3. No side shed Bro So. 28.2'
4. NW 6 cor Shed Bro S S W 30.1' 5. 18" Burr Oak Bro S E 40.2' 6. 2" x 24" Pipe Bro No. 28.0'
7. 2" Burr Oak Bro N N W 29.0' 8. E. Twin Hickory tree 2" dia: Bro N W 28.8'

STATE LEVY.
General Fund.....Mills
School " ..... "
Univ'sity " ..... "
.... "
Total.....Mills

20-3-17

Tax List for the Year 19.....

IN WHOSE NAME ASSESSED	REAL PROPERTY, LANDS, AND TOWN LOTS					PERSONAL PROPERTY	CONSOLIDATED TAXES		No. of Road Dist.	Labor Tax	DISTRICT SCHOOL TAXES		
	Description	Sec. or Lot	Tn. or Blk.	Rng.	Acres / Value	Value	State	County			No. of Dist.	District Tax	Bond Tax
					$	$	$ c	$ c		$		$ c	$ c

See ① Sec 18

See ④ Sec 16

5290.4'

5264.6'

See ① Sec 19

See ② Sec 29

COUNTY LEVY.	
General Fund	Mills
Sinking "	"
Road "	"
Bridge "	"
Reg. B'd "	"
..... "	"
..... "	"
..... "	"
Total	Mills

_____ County, Nebraska.

Precinct Tax		Poll Tax	City or Village Tax				Total Tax		Delinquent Taxes For						Advertising Fees		County Treasurer's Entry of Payment of Taxes				
																	No. of Receipt	Date	By Whom Paid	P. O. Address	Here Write the Word "Paid"
$	c	$	$	c	$	c	$	c	$	c	$	c	$	c	$	c					

STATE LEVY.
General Fund................Mills
School " .... "
Univ'sity " .... "
.... "
Total..........Mills

21 – 3 – 17

Tax List for the Year 19........

IN WHOSE NAME ASSESSED	REAL PROPERTY, LANDS, AND TOWN LOTS						PERSONAL PROPERTY	CONSOLIDATED TAXES		No. of Road Dist.	Labor Tax		DISTRICT SCHOOL TAXES		
	Description	Sec. or Lot	Tn. or Blk.	Rng.	Acres	Value	Value	State	County				No. of Dist.	District Tax	Bond Tax
						$	$	$ c	$ c		$			$ c	$ c

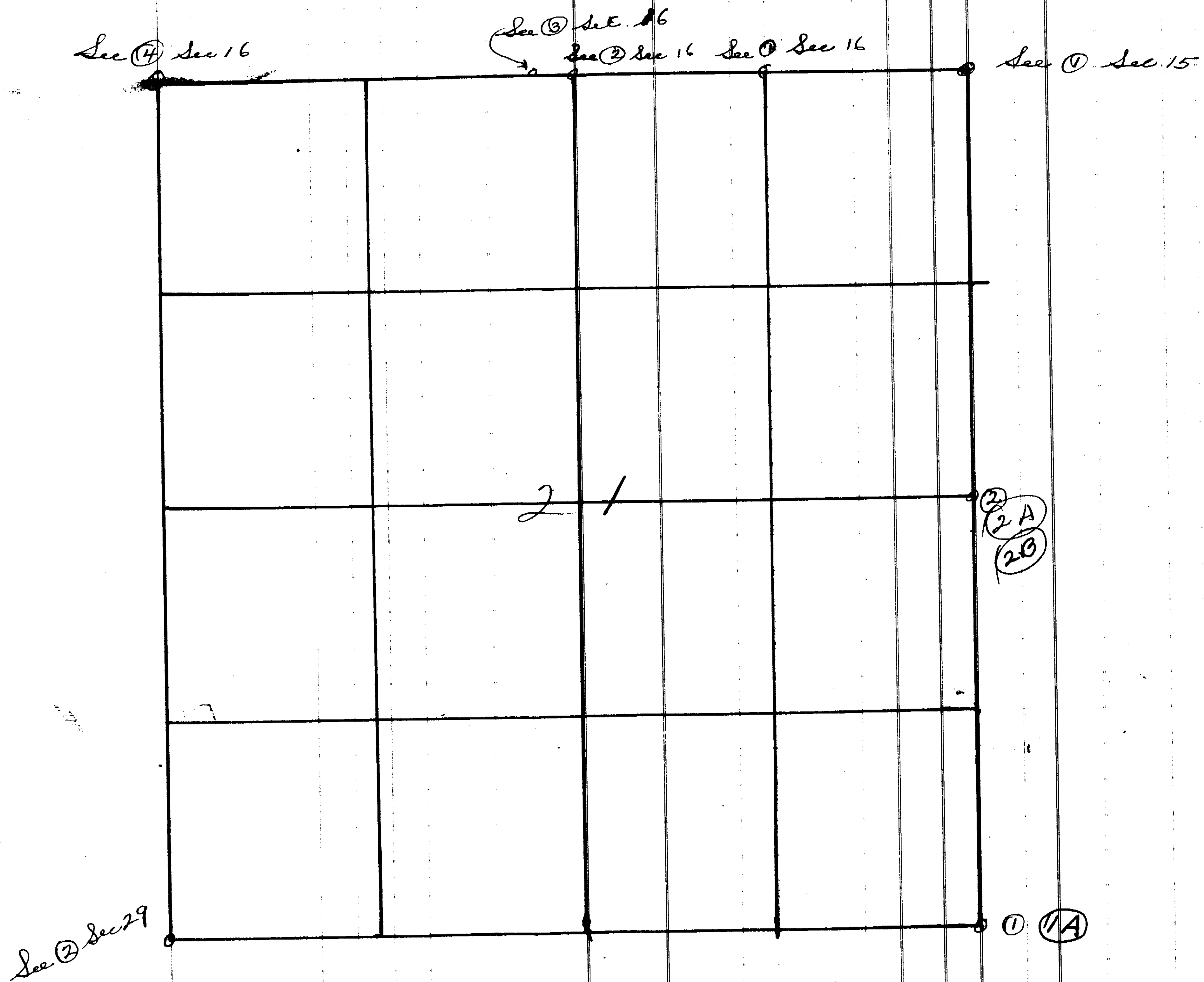

COUNTY LEVY.	
General Fund	Mills
Sinking "	"
Road "	"
Bridge "	"
Reg. B'd "	"
	"
	"
	"
Total	Mills

_____ County, Nebraska.

PRECINCT TAX	Poll Tax	CITY OR VILLAGE TAX	TOTAL TAX	DELINQUENT TAXES FOR		COUNTY TREASURER'S ENTRY OF PAYMENT OF TAXES				
				Advertising Fees	No. of Receipt	DATE	BY WHOM PAID	P. O. ADDRESS	Here Write the Word "Paid"
$ c	$ c	$ c	$ c	$ c					



8/9 — 2-15 — Placed on wrong Page by error.
17/16 — 1926 — Limestone down 8 inches - drove iron rod beside

Note — In construction of St Hy #4 in 1927 - a Concrete Box was put in across this intersection and stone was probably removed ~~Other ties to this corner are given below~~ Ties for this corner were not shown on State plans for Project #246-B

(1) H. B. Lawson Survey 1927 — Original Govt cor. witnessed by stump of original bearing tree as follows — 9 30" oak stump bears S 37° E, 99 lks. a 15" oak stump bears N 24° E, 40 lks. Set 1". iron pipe and deposit a marked brick from which; a walnut 4" dia bears N 48° E, 25 lks. a elm 3" dia bears S 65° E, 21½ links.

(2) H. B. Lawson Survey 1927 — Restore ¼ Sec Cor, Set ¾" iron pipe and deposit a marked brick.

2A — 1933 BC dale after considerable digging I located Gas pipe set by Lawson. Geo Drupfeldt claims original stone set 16½ ft east of west corner Post

(1A) Lawson ties are very poor. I drove 1" x 20" G. P. 25' West and 1" x 20" G. P. 10 east from Corner.

(2B) 9-26-1940 — Found witness Bars gone and pipe pulled out. I found hole where pipe was set - I drove ½" x 4' Pipe to cover 16" with Pc. broken tile beside and bottle at bottom + 1" x 2" Stake on top — BC dale

1. Fc run West is on line
2. 8" Split oak C.P. Brs W. 26.4'
3. 2" Pipe Brs W. 33.0'
4. ½" x 3" x 36" Bar Brs E. 17.0'
5. 4" Twin Burr Oak Brs S 8° E 23.8'
6. 3" Elm in C. Fc. Brs S 71° E 17.0'

STATE LEVY.	
General Fund	Mills
School "	"
Univ'sity "	"
	"
Total	Mills

22-3-17

Tax List for the Year 19

IN WHOSE NAME ASSESSED	REAL PROPERTY, LANDS, AND TOWN LOTS					PERSONAL PROPERTY	CONSOLIDATED TAXES				No. of Road Dist.	Labor Tax	DISTRICT SCHOOL TAXES			
	Description	Sec. or Lot	Tn. or Blk.	Rng.	Acres	Value	Value	State		County			No. of Dist.	District Tax		Bond Tax	
						$	$	$	c	$	c		$	$	c	$	c
See ① Sec 15	751.8'	2	23	14.6'	See ⑤ 75 A	See 15											
See ② Sec 21			22														
See ① Sec 21																	

1856 Bank Mo. River

①

COUNTY LEVY.	
General Fund	Mills
Sinking "	"
Road "	"
Bridge "	"
Reg. B'd "	"
..... "	"
..... "	"
..... "	"
Total	Mills

_____ County, Nebraska.

PRECINCT TAX	Poll Tax	CITY OR VILLAGE TAX		TOTAL TAX	DELINQUENT TAXES FOR				COUNTY TREASURER'S ENTRY OF PAYMENT OF TAXES				
								Advertising Fees	No. of Receipt	DATE	BY WHOM PAID	P. O. ADDRESS	Here Write the Word "Paid"
$ c	$	$ c	$ c	$ c	$ c	$ c	$ c	$ c					
	(1)	- 4-17-1941 - BC Dale - I saw a line due east to River from SW Cor Sec 22 -3-17 about a mile and one half. I set the W 1/16 corner at the East distance of 1399.9' east of Sec. cor. I drove a 2"x 3 1/2' pipe to stick out 12"											
		1. 16" Hickory tree Bro S.W. 16.5'							2. 14" Hickory tree Bra S&W 19.2'				
		3. 12" Ash tree Bro N E 7.2'							4. 10" Red Oak Bra E&E 21.2'				
		5. 6" Burr Oak Bra W N W 16.7'											

STATE LEVY.
General Fund..................Mills
School " .... "
Univ'sity " .... "
.... "
Total............Mills

27-3-17

Tax List for the Year 19........

IN WHOSE NAME ASSESSED	REAL PROPERTY, LANDS, AND TOWN LOTS						PERSONAL PROPERTY	CONSOLIDATED TAXES		No. of Road Dist.	Labor Tax		DISTRICT SCHOOL TAXES		
	Description	Sec. or Lot	Tn. or Blk.	Rng.	Acres	Value	Value	State	County				No. of Dist.	District Tax	Bond Tax
						$	$	$ c	$ c		$			$ c	$ c

Sec 22 ① Sec 22

Sec ① Sec 21



①
1-A

COUNTY LEVY.	
General Fund	Mills
Sinking "	"
Road "	"
Bridge "	"
Reg. B'd "	"
..... "	"
..... "	"
..... "	"
Total	Mills

_____ County, Nebraska.

Precinct Tax	Poll Tax	City or Village Tax			TOTAL TAX		DELINQUENT TAXES FOR				Advertising Fees	COUNTY TREASURER'S ENTRY OF PAYMENT OF TAXES				
$ c	$	$	c	$	c	$ c	$	c	$	c	$ c	No. of Receipt	Date	By Whom Paid	P. O. Address	Here Write the Word "Paid"
												7-14-26		B C Dale, J. H. Lewis		

10" Red Elm

(1) 26'-6"

29'

26'

T.P.

C.P.

10" rock set down 1 foot.

(1-A) B.C. Dale 1961 Dug large hole with dozer - old ties gone - stone covered 6' - stone 10"x9"x12"

1. No and 18" Cut. N.W. 32.9
2. So. " " " S.W. 21.8
3. " " " " S.E 39.6
4. No. " " " E.N.E 56.8
5. P. Pole S.E 43.7'
6. 60 d. in 12" Oak Stump N.E. 42.2
7. 20'-4" High " " 60 d nail N.E. 39.6
8. 12" Walnut S.S.W. 57.5
9.

note
Placed 1¼"x5' pipe by stone with ⅝"x10" Rod by pipe - 10" below top pipe

STATE LEVY.
General Fund..................Mills
School " .... "
Univ'sity " .... "
.... "
Total............Mills

28-3-17

Tax List for the Year 19........

IN WHOSE NAME ASSESSED	REAL PROPERTY, LANDS, AND TOWN LOTS						PERSONAL PROPERTY	CONSOLIDATED TAXES		No. of Road Dist.	Labor Tax		DISTRICT SCHOOL TAXES		
	Description	Sec. or Lot	Tn. or Blk.	Rng.	Acres	Value	Value	State	County				No. of Dist.	District Tax	Bond Tax
						$	$	$ c	$ c		$			$ c	$ c

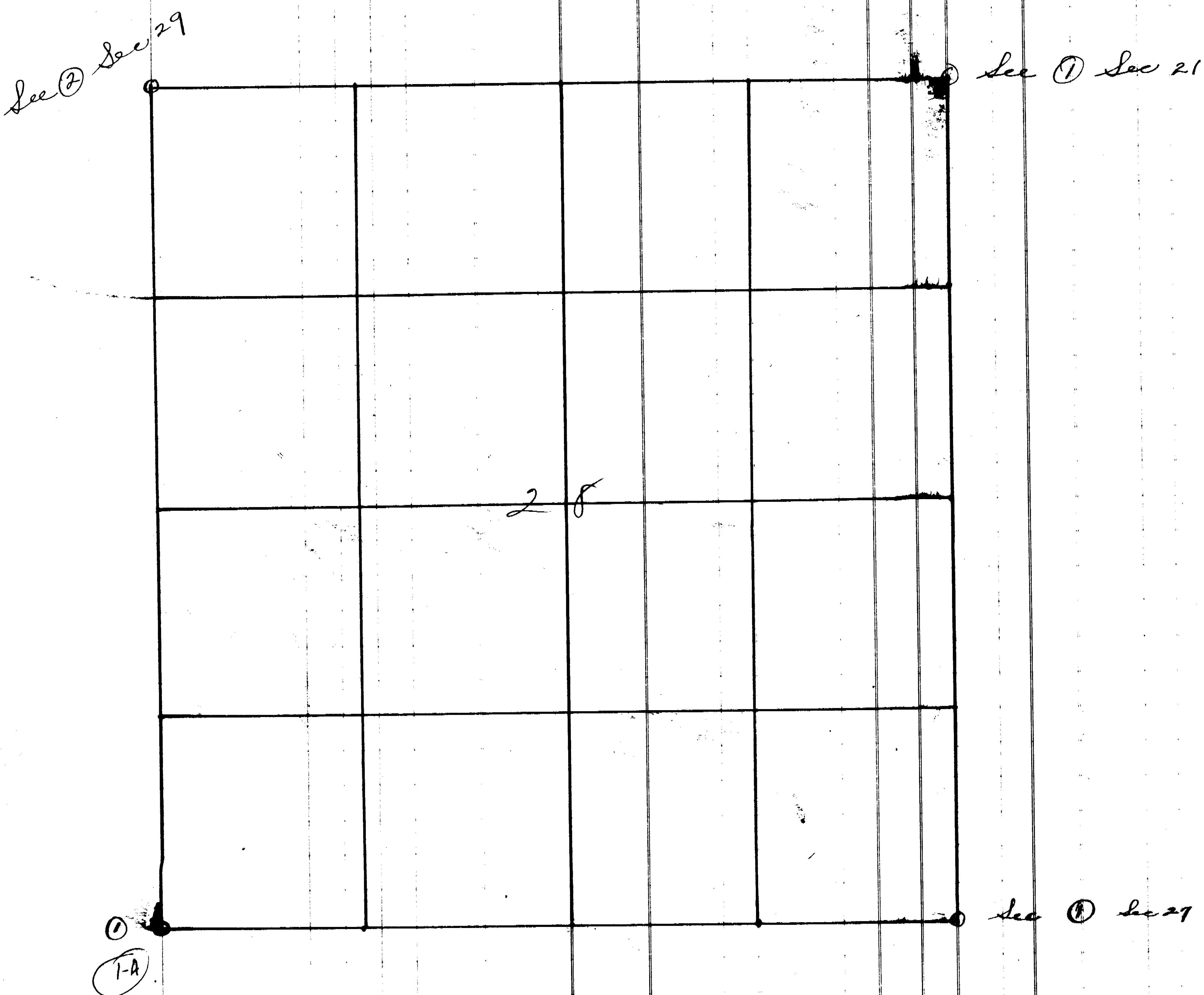

COUNTY LEVY.
General Fund.....Mills
Sinking " ..... "
Road " ..... "
Bridge " ..... "
Reg. B'd " ..... "
..... " ..... "
..... " ..... "
..... " ..... "
Total.....Mills

_____ County, Nebraska.

Precinct Tax	Poll Tax	City or Village Tax						TOTAL TAX						DELINQUENT TAXES FOR								COUNTY TREASURER'S ENTRY OF PAYMENT OF TAXES					
																				Advertising Fees		No. of Receipt	Date	By Whom Paid	P. O. Address	Here Write the Word "Paid"
$	c	$	$	c	$	c		$	c	$	c	$	c	$	c	$	c	$	c	$	c					

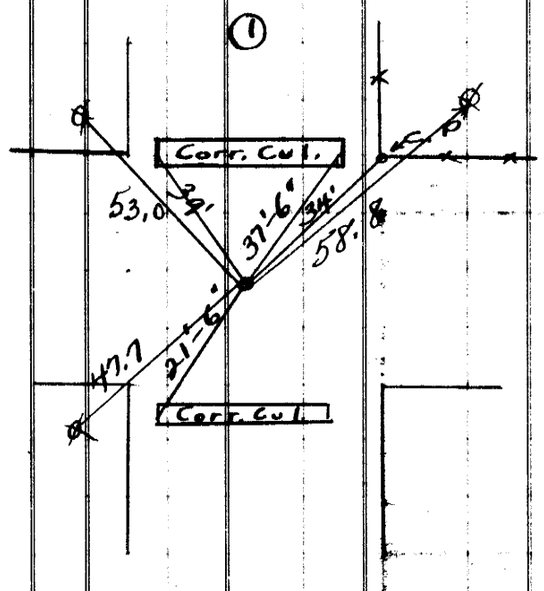

① Aug 13 - 1928 - B.C. Dale, M.J. Turner
Red Granite Stone - 6 x 12 x 14 set
down 8 inches). - 1928 ties removed for grading
and new ties placed as shown at greater distances

~~Add ties 1926 - Rock cound 12"~~
~~1. TP S.W. 29.0' -~~

1-A B.C. Dale (8-13-61) Set 5" x 5/8" bolt on top 1½" pipe from which;
1. S.W. cor. rock Hdwl. N.N.W. 75.3'
2. Cul Marker Post N.W. 32.9
3. " Post N.N.E. 75.9
4. B.T.P. S.W. 46.4'
5. P. Pole S.W. 60.6'
6. Top ℄ 24" cul. S.W. 44.5
7. " " " W.N.W. 34.8

STATE LEVY.
General Fund..................Mills
School " .... "
Univ'sity " .... "
.... "
Total............Mills

29-3-17

Tax List for the Year 19........

IN WHOSE NAME ASSESSED	REAL PROPERTY, LANDS, AND TOWN LOTS						PERSONAL PROPERTY	CONSOLIDATED TAXES		No. of Road Dist.	Labor Tax		DISTRICT SCHOOL TAXES		
	Description	Sec. or Lot	Tn. or Blk.	Rng.	Acres	Value	Value	State	County				No. of Dist.	District Tax	Bond Tax
						$	$	$ c	$ c		$			$ c	$ c

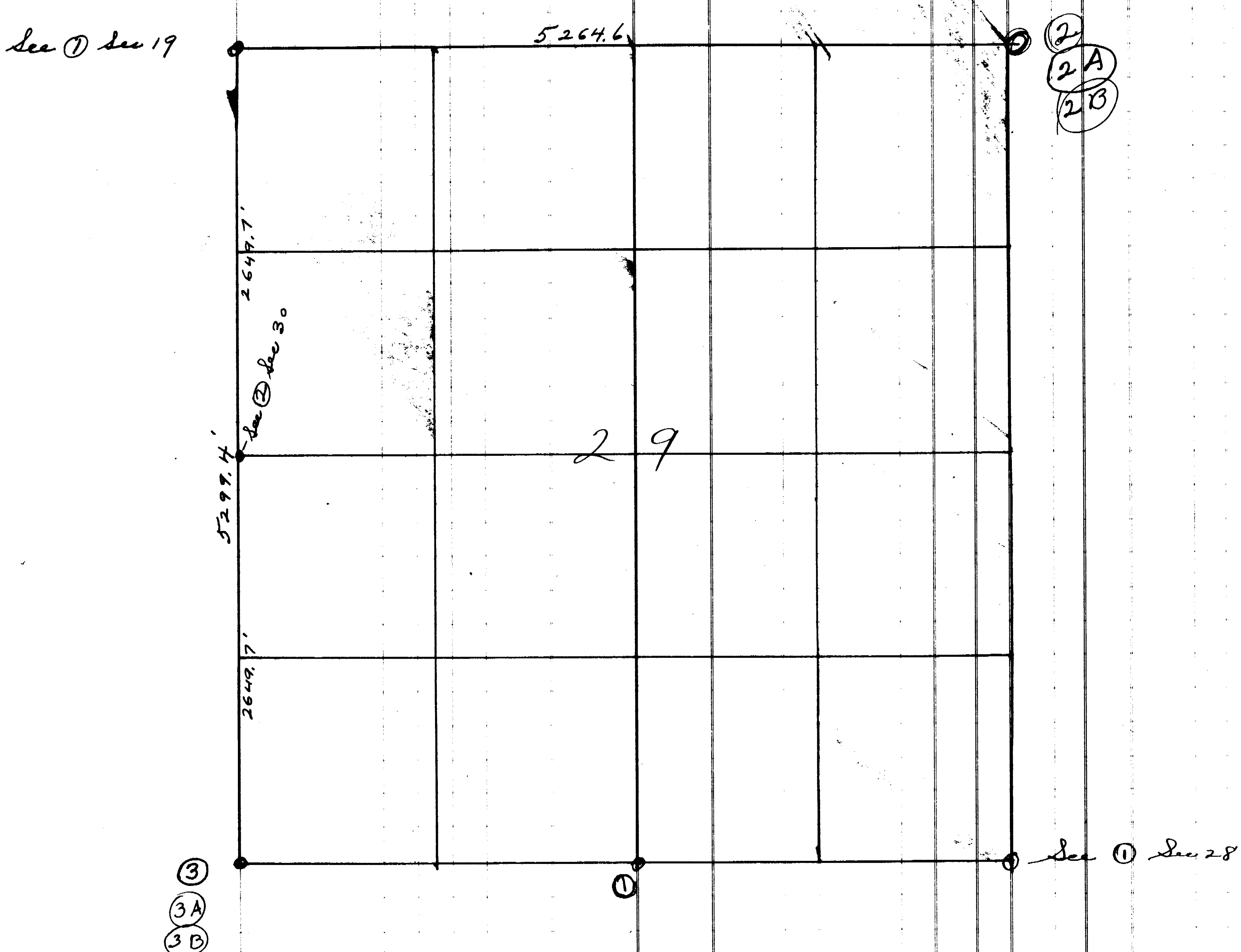

Total.....Mills

County, Nebraska.

T	Poll Tax	City or Village Tax		TOTAL TAX	DELINQUENT TAXES FOR	Advertising Fees	No. of Receipt	Date	By Whom Paid	P. O. Address	Here Write the Word "Paid"
c	$	$ c	$ c	$ c	$ c	$ c					

(1) Oct 1934 - BC Dale - Found witness stones 33' north and 33' So. as set by Zimmerman in 1900. I drove ⅞"x36" Re Bars beside stones. I drove 18" x ¾" iron pipe or pin for ¼ cor. Corner came in cut near top of hill. I assumed corner stone had been removed. Mr. Constantine claims stone still in place. - I did not look for it.

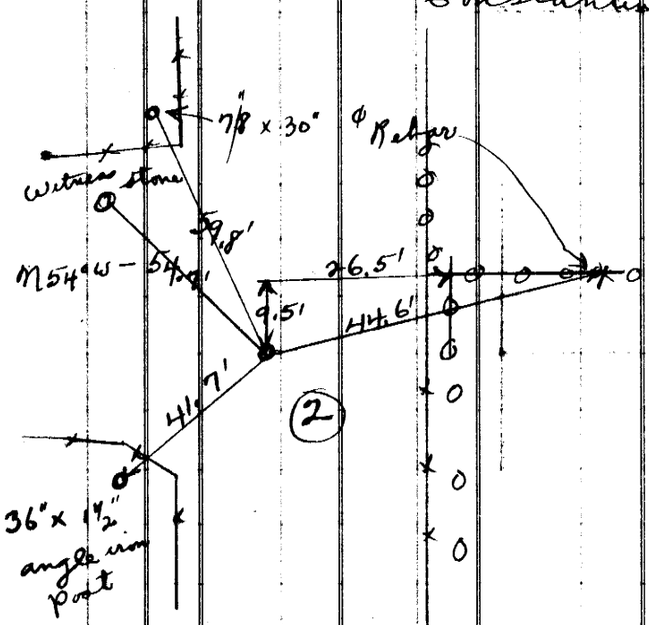

(2) - Oct 1934 - BC Dale - I did a lot of excavation for this corner and measuring. Found witness stone set by Zimmerman in 1900. This stone was found setting in place on bank in 1927 by A. J. Ivey doing fill work for County. He set stone down in presence of witness and removed bank to fill intersection. According to E. Michael and his brother they believed stone set north and west of where witness stone placed section corner but they were not positive. The only stone ever used here was the one witnessed by Zimmerman in 1900. I could not find the other witness stone. Found a few small pieces buried where stone should have been. I set ¾" x 18" iron rod with head on it for section corner found witness stone as recorded in Book "6" Page 246 - (2A) New witnesses 1. 2"x3' D P Bro E 33'
2. ¼ of W. end 24" C M P. Bro NW 40.8' 3. ¼ of E. end 24" C. M. P. Bro N E 27.6'
4. Stk Bro S W 50' 5 Stk Bro N W 72.1'
See (2B) - All 2A ties gone.

(3) 6-18-37 Cor stone gone but found witnesses still standing as recorded by Surveyor in Book "6" Page 246. Set C.S 10" x 5" x 12" - Placed Brick Bat and Rocks underneath.
1. Original witness stone bears N 42½ W - 49½' still stands
2. 21" Lynn - Original witness tree Bears S 42½ E - 40'
3. 2" x 30" G. P. at Hg for. Bro S W. 50.5'
4. 20" Wild Cherry Bro W S W 51.2' - 5. - 20" Lime Bro S S E 76.0'
6. 18" Maple Bro E N E 70'. - 7. 18" Maple Bro N E 68.5'
8. S. W. Cor Church Auditorium Bro N E 80.0'

(2B) 5-1943 - BC Dale - all (2A) ties gone - Had to dig for Cor. Now covered 30" - Set 1½" x 24" Pipe with ½" x 8" Pipe in top of 1½" Pipe
1. W. end 24" C M P Bro N W 50.9' 2. R B T P Bro N E 46.9' 3. Nor 1 Ln Fc Bro E. 29.6'
4. 1½" x 3' Pipe Bro S W New Fence - 49.9' 5. 6" Hg C.P. Bro S W 49.1'
6. East end 24" C. M. P. ~~Bro N N E 27.9'~~ ~~S S E 94.3' - May 1953~~

(3A) Add ties - Aug 1950 - 1. P.P. ~~S S W 56.3'~~ 2. B.T.P. N W ~~47.1'~~ - 3. ~~2" Hard B. N E 51.2'~~

(3B) Aug 55 - Brush & over 5" 1. B.P.P W S W 56.4
2 B.T.P. N W 47.5 3. 8" C P N W 41.8
4. 2" Maple N E 51.2'

STATE LEVY.
General Fund.....Mills
School " ..... "
Univ'sity " ..... "
.... "
Total.....Mills

30 - 3 - 1½

Tax List for the Year 19.....

IN WHOSE NAME ASSESSED	REAL PROPERTY, LANDS, AND TOWN LOTS					PERSONAL PROPERTY	CONSOLIDATED TAXES				No. of Road Dist.	Labor Tax		DISTRICT SCHOOL TAX		
	Description	Sec. or Lot	Tn. or Blk.	Rng.	Acres	Value	Value	State		County				No. of Dist.	District Tax	
						$	$	$	c	$	c		$		$	c

See (4) - Sec 24-3-16

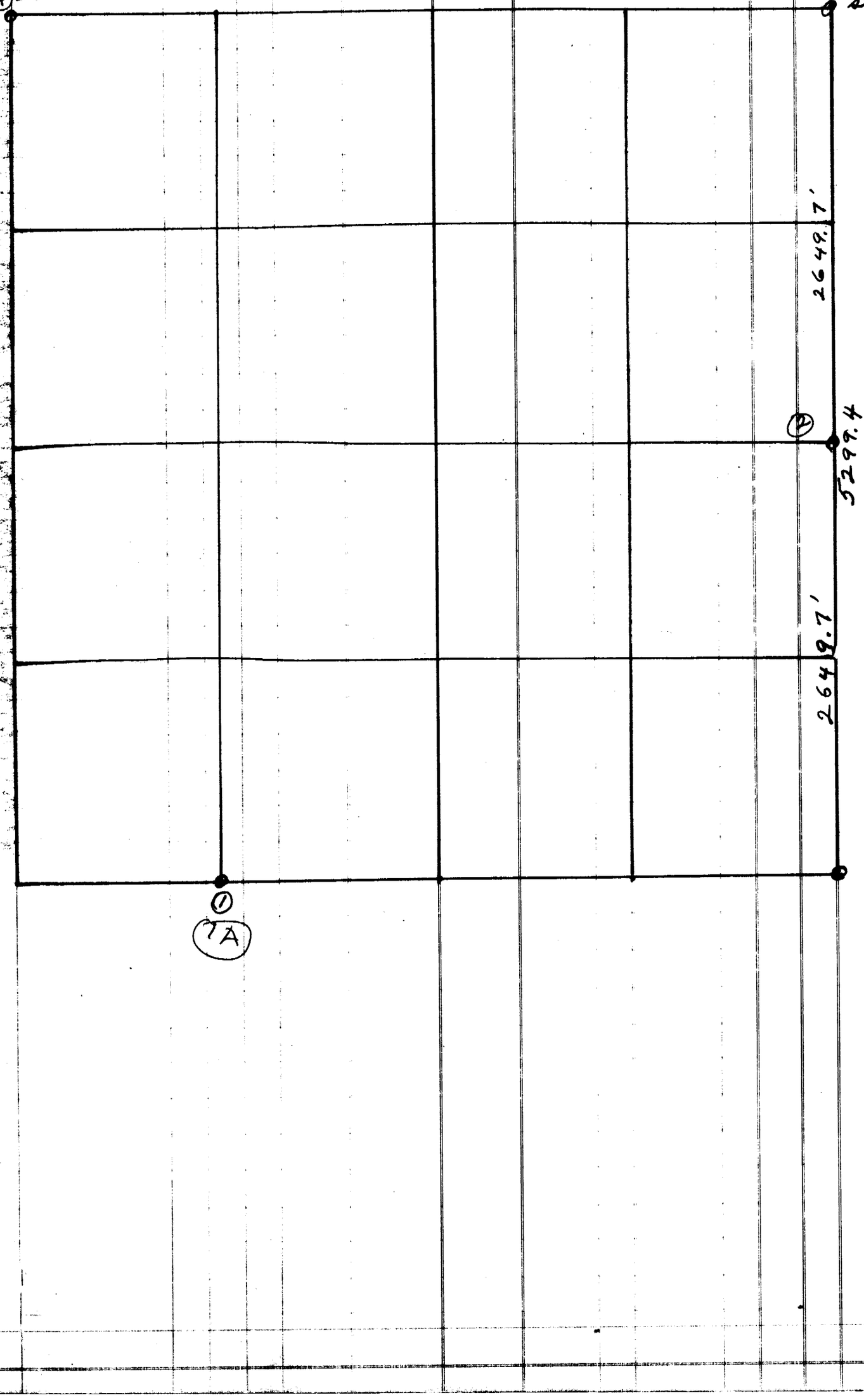

See (1) Sec 19

See (3) Sec 19

COUNTY LEVY.	
General Fund	Mills
Sinking "	"
Road "	"
Bridge "	"
Reg. B'd "	"
"	"
"	"
"	"
Total	Mills

_____ County, Nebraska.

PRECINCT TAX	Poll Tax	CITY OR VILLAGE TAX	TOTAL TAX	DELINQUENT TAXES FOR	Advertising Fees	COUNTY TREASURER'S ENTRY OF PAYMENT OF TAXES — No. of Receipt	DATE	BY WHOM PAID	P. O. ADDRESS	Here Write the Word "Paid"
$ c	$	$ c	$ c	$ c	$ c					

(1) - BC Lake - 10-16-1941 - Found L.S. standing even with surface - I drove a stake on So. side
1. Hge. mon No. and So. cor on line — 2. 5" Hg CP Bro So. 30.0'
3. 5" Hg - E.O.P. Bro S & E 33.5' — 4. P&TP Bro S & E 33.9'
5. 5" Hg C.P. Bro No. 24.8' — 6. 6" Hg - E.O.P. Bro N N & E 26.8'
7. 8" Hg W. O.P. Bro N N W 32.3' — 8. 9" Wild Cherry Tree. Bro N W 36.8'

(2) - BC Lake - 5-1943 - I reestablish 1/4 Cor. at mid point on true line - Drove 1 1/4" X 10" Pipe for cor.
Location agrees with Burr Oak tie of Zimmerman made in 1900. - No evidence of corner.
1. 25" Burr Oak Bears N E 25.5' — 2. Fo mon E. tie on line
3. 1 1/4" X 30" Pipe Bro E. 33.0' — 4. 5" Cor. Post Bro E. 25.3'
5. 6" Black oak Bro S S E 60.0' — 6. Fo mon No & So. Bro E. 25.3'

(1A) 1957 - Set 5/8" X 12" Rod on top stone
1 Fc No. on line — 2. 1 1/2 P. No. 33'
3 ~~P.~~ 6' C.P. No. 33'
4 E. O.P. N N E 36.8' — 5 W O.P. 41.2'

STATE LEVY.
General Fund.................Mills
School " .... "
Univ'sity " .... "
.... "
Total............Mills

31-3-17

Tax List for the Year 19........

IN WHOSE NAME ASSESSED	REAL PROPERTY, LANDS, AND TOWN LOTS						PERSONAL PROPERTY	CONSOLIDATED TAXES		No. of Road Dist.	Labor Tax		DISTRICT SCHOOL TAXES		
	Description	Sec. or Lot	Tn. or Blk.	Rng.	Acres	Value	Value	State	County				No. of Dist.	District Tax	Bond Tax
						$	$	$ c	$ c		$			$ c	$ c

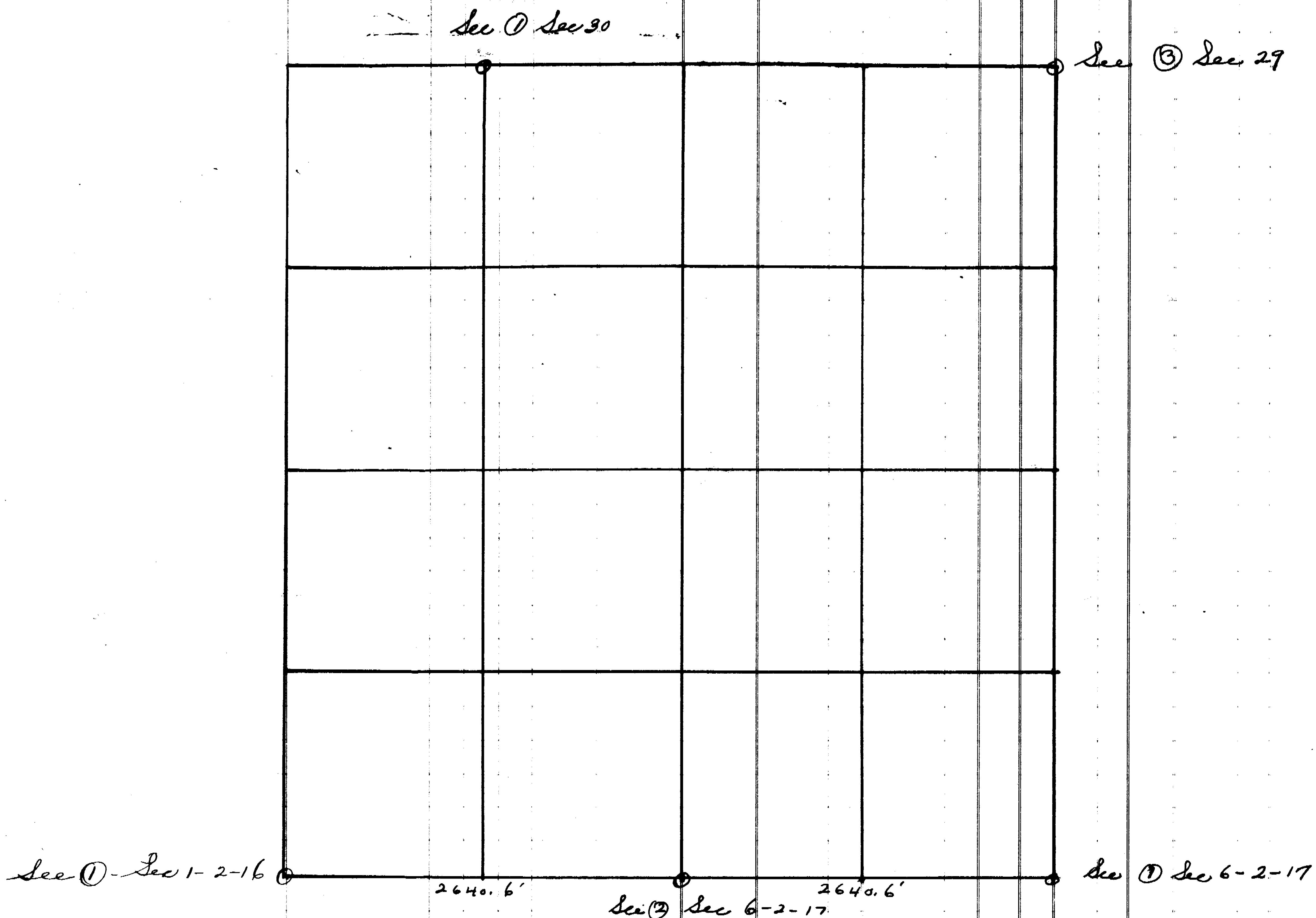

COUNTY LEVY.	
General Fund	Mills
Sinking "	"
Road "	"
Bridge "	"
Reg. B'd "	"
..... "	"
..... "	"
..... "	"
Total	Mills

..... County, Nebraska.

Precinct Tax		Poll Tax	City or Village Tax				Total Tax		Delinquent Taxes For								Advertising Fees		County Treasurer's Entry of Payment of Taxes					
																			No. of Receipt	Date	By Whom Paid	P. O. Address	Here Write the Word "Paid"	
$	c	$	$	c	$	c	$	c	$	c	$	c	$	c	$	c	$	c						

STATE LEVY.
General Fund.....Mills
School " ..... "
Univ'sity " ..... "
.... "
Total.....Mills

32-3-17

Tax List for the Year 19.....

IN WHOSE NAME ASSESSED	REAL PROPERTY, LANDS, AND TOWN LOTS						PERSONAL PROPERTY	CONSOLIDATED TAXES				No. of Road Dist.	Labor Tax		DISTRICT SCHOOL TAXES			
	Description	Sec. or Lot	Tn. or Blk.	Rng.	Acres	Value	Value	State		County					No. of Dist.	District Tax		Bond Tax	
						$	$	$	c	$	c		$			$	c	$	c
See ③ Sec 29							See 1 Sec 29							See ① Sec 28					
See ① Sec 6-2-17						2640.6								See ① Sec 5-2-17					
							1320.3 (1)												
							1320.3 (2)												

COUNTY LEVY.	
General Fund	Mills
Sinking "	"
Road "	"
Bridge "	"
Reg. B'd "	"
	"
	"
	"
Total	Mills

_____ County, Nebraska.

Precinct Tax	Poll Tax	City or Village Tax		Total Tax	Delinquent Taxes For	Advertising Fees	County Treasurer's Entry of Payment of Taxes: No. of Receipt	Date	By Whom Paid	P. O. Address	Here Write the Word "Paid"
$ c	$	$ c	$ c	$ c	$ c	$ c					
	(1)	3-1943 - Bb. Dale - See (1) Sec 6-2-17 - I reestablished 1/4 Cor at Prop. Dist on true line. I drove a 1" x 15" Pipe for corner. 1. Hg Fc rem So. Brs W. 3.0' 3. 4" Hg C.P. Brs So. 30.4' 5. Hg Row rem E. Brs So. 33.0'						2. 1 1/4" x 30" Pipe Brs No. on Fc. 23.7' 4 1 1/4" x 30" Pipe Brs So. 33.0'			
	(2)	3-1943 - Bb Dale - Set 1/16 Cor - See (1) - 6-2-17 on true line at mid point between corners. I drove a 3/4" x 20" Pipe for corner 1. Fc rem No Brs W. 5.0' 3. 1" x 30" Pipe Brs No. on Fc. 33.0' 5. 7" Hg C.P. Brs So. & little W. 30.6'						2. Fc rem So. Brs W. 7.0' 4. 1 1/4" x 30" Pipe Brs So. 33.0'			

STATE LEVY.	
General Fund	Mills
School "	"
Univ'sity "	"
....	"
Total	Mills

33 - 3 - 17

Tax List for the Year 19.........

IN WHOSE NAME ASSESSED	REAL PROPERTY, LANDS, AND TOWN LOTS						PERSONAL PROPERTY	CONSOLIDATED TAXES				No. of Road Dist.	Labor Tax		DISTRICT SCHOOL TAXES				
	Description	Sec. or Lot	Tn. or Blk.	Rng.	Acres	Value	Value	State		County					No. of Dist.	District Tax		Bond Tax	
						$	$	$	c	$	c		$			$	c	$	c

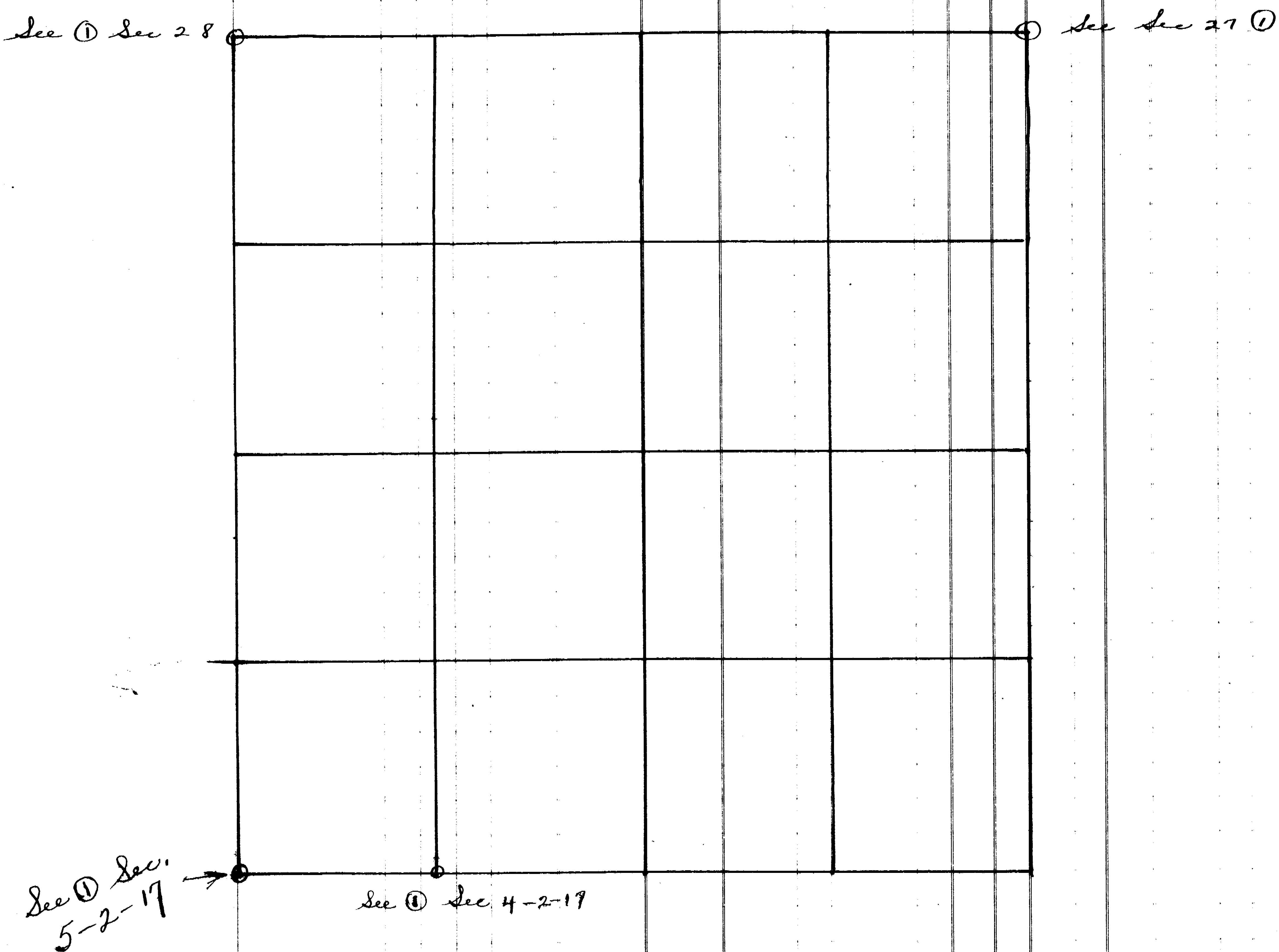

COUNTY LEVY.	
General Fund	Mills
Sinking "	"
Road "	"
Bridge "	"
Reg. B'd "	"
"	"
"	"
"	"
Total	Mills

_____ County, Nebraska.

	Precinct Tax		Poll Tax	City or Village Tax				Total Tax		Delinquent Taxes For								County Treasurer's Entry of Payment of Taxes				
																	Advertising Fees	No. of Receipt	Date	By Whom Paid	P. O. Address	Here Write the Word "Paid"
	$	c	$	$	c	$	c	$	c	$	c	$	c	$	c	$	c					

STATE LEVY.	
General Fund	Mills
School "	"
Univ'sity "	"
	"
Total	Mills

34-3-17

Tax List for the Year 19....

IN WHOSE NAME ASSESSED	REAL PROPERTY, LANDS, AND TOWN LOTS						PERSONAL PROPERTY	CONSOLIDATED TAXES				No. of Road Dist.	Labor Tax	DISTRICT SCHOOL TAXES			
	Description	Sec. or Lot	Tn. or Blk.	Rng.	Acres	Value	Value	State		County				No. of Dist.	District Tax		Bond Tax	
						$	$	$	c	$	c		$		$	c	$	c
See (1) Sec 27																		

COUNTY LEVY.	
General Fund	Mills
Sinking "	"
Road "	"
Bridge "	"
Reg. B'd "	"
..... "	"
..... "	"
..... "	"
Total	Mills

_____ County, Nebraska.

	Precinct Tax	Poll Tax	City or Village Tax		Total Tax	Delinquent Taxes For				County Treasurer's Entry of Payment of Taxes				
									Advertising Fees	No. of Receipt	Date	By Whom Paid	P. O. Address	Here Write the Word "Paid"
	$ c	$	$ c	$ c	$ c	$ c	$ c	$ c	$ c					

STATE LEVY.	
General Fund	Mills
School "	"
Univ'sity "	"
	"
Total	Mills

35- 3- 17

Tax List for the Year 19.....

IN WHOSE NAME ASSESSED	REAL PROPERTY, LANDS, AND TOWN LOTS						PERSONAL PROPERTY	CONSOLIDATED TAXES				No. of Road Dist.	Labor Tax		DISTRICT SCHOOL TAXES			
	Description	Sec. or Lot	Tn. or Blk.	Rng.	Acres	Value	Value	State		County					No. of Dist.	District Tax		Bond Tax	
						$	$	$	c	$	c		$			$	c	$	c

COUNTY LEVY.	
General Fund	Mills
Sinking "	"
Road "	"
Bridge "	"
Reg. B'd "	"
..... "	"
..... "	"
..... "	"
Total	Mills

_____ County, Nebraska.

Precinct Tax		Poll Tax	City or Village Tax				Total Tax		Delinquent Taxes For								Advertising Fees		County Treasurer's Entry of Payment of Taxes				
																			No. of Receipt	Date	By Whom Paid	P. O. Address	Here Write the Word "Paid"
$	c	$	$	c	$	c	$	c	$	c	$	c	$	c	$	c	$	c					

STATE LEVY.	
General Fund	Mills
School "	"
Univ'sity "	"
	"
Total	Mills

4-1-18

Tax List for the Year 19....

IN WHOSE NAME ASSESSED	REAL PROPERTY, LANDS, AND TOWN LOTS					PERSONAL PROPERTY	CONSOLIDATED TAXES				No. of Road Dist.	Labor Tax	DISTRICT SCHOOL TAXES			
	Description	Sec. or Lot	Tn. or Blk.	Rng.	Acres	Value	Value	State		County			No. of Dist.	District Tax		Bond Tax	
						$	$	$	c	$	c			$	c	$	c

COUNTY LEVY.	
General Fund	Mills
Sinking "	"
Road "	"
Bridge "	"
Reg. B'd "	"
"	"
"	"
"	"
Total	Mills

_____ County, Nebraska.

Precinct Tax		Poll Tax	City or Village Tax				Total Tax		Delinquent Taxes For						Advertising Fees		No. of Receipt	Date	By Whom Paid	P. O. Address	Here Write the Word "Paid"
$	c	$	$	c	$	c	$	c	$	c	$	c	$	c	$	c					

STATE LEVY.	
General Fund	Mills
School "	"
Univ'sity "	"
	"
Total	Mills

5-1-18

Tax List for the Year 19

IN WHOSE NAME ASSESSED	REAL PROPERTY, LANDS, AND TOWN LOTS						PERSONAL PROPERTY	CONSOLIDATED TAXES		No. of Road Dist.	Labor Tax	DISTRICT SCHOOL TAXES		
	Description	Sec. or Lot	Tn. or Blk.	Rng.	Acres	Value	Value	State	County			No. of Dist.	District Tax	Bond Tax
						$	$	$ c	$ c		$		$ c	$ c

3A

S 87°-59'E 1319.5'

W - 5278.1'

N 0°-18' 1319.5

1319.5

See ② See 6

See ③ See 6.

See ④ See 6

COUNTY LEVY.
General Fund.....Mills
Sinking " ..... "
Road " ..... "
Bridge " ..... "
Reg. B'd " ..... "
..... " ..... "
..... " ..... "
..... " ..... "
Total.....Mills

_____ County, Nebraska.

Precinct Tax	Poll Tax	City or Village Tax		Total Tax	Delinquent Taxes For	Advertising Fees	No. of Receipt	Date	By Whom Paid	P. O. Address	Here Write the Word "Paid"
$ c	$	$ c	$ c	$ c	$ c	$ c					

(1) Survey by Shildneck - Sept 1922 - Book I - Page 89. - Stone lying loose on ground - Proper location is 5 ½ ft north and 9 feet west of large oak on east side of road and directly in front of house 7-25-36 - I set iron ~~rod~~ ½" x 18" as determined by ~~oak tree~~ removed.
1. Twin Hackberry top west Bank Bro W. 16.2' 2. 10" Black Oak top west Bank Bro S.W. 21.2'
3. 5" Red Cedar tree Bro N E 32.9' 4. 20" Black Oak Bro S E 34.4'
5. 8" Hickory on top east bank Bro S E 37.0'

(2) ¼ cor stone - Large L.S. Top broken off. Stone setting on top of ground on east ~~side~~ side of fence. I set stone down and drove a piece of 2" steel post 24" long on So. side of stone. This ¼ corner seems to be considerably to far south as this ½ mile running west make a large angle with the range line west. See Zimmerman's Note - Book L - Page 252 - Survey in Sec 32-2-18

(1A) May 1942 - ~~Cor~~ Stone - Reset from tree. Drove ¾" x 24" Pipe with 1¼" x 20" Pipe on top
1. 1½" x 30" Pipe Bro W. in Fc 33.0' 2. Fc rim W. is on line
3. Nail 12" Hack B. Bro W-little So. 15.9' 4. Nail 12" B. oak Bro SW 21.7'
5. 1¼" Pipe x 30" Pipe Bro E. 32.0' 6. No + So. Fc Bro E. 32.5'
7. 9" Cedar tree Bro E N E 35.2' 8. 9" Cedar tree Bro N E 38.5'
9. N W Corner of W. House ext. Bro E 8E 45.0"

(B) - May 1942 - B & Dale - I re estab cor on Twpline by Prop Meas. 4 ways. On account of angle at this corner. I used this method. I set cor. at 2639.3 ft south of ¼ corner Bet 31 and 32 - 2-18. Drove ½" x 18" Pipe for corner Here is talk that this corner stands near Fc corner at N W corner of intersection. I dug hole 10 ft deep at this location and clear at my prop. point but found no stone.
1. 9" Oak 6P Bro N E 61.7' 2. 2" x 2' Pipe Bro N E 63.0'
3. 1¼" x 2' Pipe Bro E N E 59.3' 4. 5" Elm Bro S S E 54.5'
5. S. end 36" CMP Bro S W 26.0' 6. N. End 36" CMP Bro N W 24.2'
7. 12" Walnut Bro N N W 54.0' 8. 1¼" x 3' Pipe Bro N N W 43.7
9 T.P. Bro on N W 50.6'

(4) - May 1942 - B & Dale - Found L S set. Vert covered 5" for center of Sec. I placed 1¼" pipe beside stone at NW Cor.
1. 30" Burr Oak Bro E N E 2.8' 2. Fc E. and W. is on line

3A - Sept 55 - all Pipe trees gone. 1. old 6P. N N E 64.7'
2. New 6P N E 57.6' 3. 12" Walnut N N E 87.7'
4. Top & 36" CMP. N W 5. Top & 36" CMP S W
6. Top & 24" CMP N E 45.8' (Cut off.?)

STATE LEVY.	
General Fund	Mills
School "	"
Univ'sity "	"
	"
Total	Mills

6-1-18

Tax List for the Year 19____

IN WHOSE NAME ASSESSED	REAL PROPERTY, LANDS, AND TOWN LOTS						PERSONAL PROPERTY	CONSOLIDATED TAXES				No. of Road Dist.	Labor Tax	DISTRICT SCHOOL TAXES		
	Description	Sec. or Lot	Tn. or Blk.	Rng.	Acres	Value	Value	State		County				No. of Dist.	District Tax	Bond Tax
						$	$	$	c	$	c		$		$ c	$ c
See (4) Sec 1-1-17													See	(3) See 5		
													13,9.5'			
												(2)	N 0°-13' W - 5278.1			
												(3)				
												(4)				
See (5) Sec. 1-1-17												(1)	See (1) See 5			

COUNTY LEVY.

General Fund	Mills	
Sinking	"	"
Road	"	"
Bridge	"	"
Reg. B'd	"	"
	"	"
	"	"
	"	"
Total	Mills	

_____ County, Nebraska.

Precinct Tax	Poll Tax	City or Village Tax		Total Tax	Delinquent Taxes For	Advertising Fees	County Treasurer's Entry of Payment of Taxes				
							No. of Receipt	Date	By Whom Paid	P. O. Address	

(1) 1935- Found Limestone 2' east of corner post. Drove 1"x4' rod beside stone and sticking out 18".

(2) - May 1942 - BC Dale - Set 1/16 cor on true line - Drove 1/2" x 12" Pipe
1. 1/2" x 3' Pipe Bro W. 33.0'
2. Fo rum W. Bro So. 5.0'
3. 10" Sq Hg Post Bro W. S.W 16.6'
4. 1 1/2" x 3' Pipe Bro E. 33.0'
5. 12" E. Mulberry tree of 2 Bro E. 45.1'

(3) - May 1942 - BC Dale - Re-estab. 1/4 cor at mid point on true line - Drove 2" x 10" Pipe
1. 2" x 2' Pipe Bro W. 23.6'
2. Fo rum W. Bro So. 4.0'
3. 6" Hg C.P. Bro W. & W 19.0'
4 - 1 1/2" x 3' Pipe Bro E. 39.2'
5. 16" R. Elm tree Bro E & E 52.1'
6. 9" Burr Oak - So tree of 2 - Bro S & E 58.5'

(4) - May 1932 - BC Dale - Establish 1/16 cor on true line - Drove 3/4" x 12" Pin.
1. Fo rum E. ri on line
2. 1 1/4" x 30" Pipe Bro E. 34.0'
3. 6" Hg 6P. Bro E 32.4'
4 Fo rum So Bro E. 32.4'
5. 1" x 3' Pipe Bro W. in Fo. 20.5'
6. No. 5" Hg. gate Post Bro E in E 36.4'

STATE LEVY.
General Fund.....Mills
School " ..... "
Univ'sity " ..... "
.... "
Total.....Mills

7-1-18

Tax List for the Year 19....

IN WHOSE NAME ASSESSED	REAL PROPERTY, LANDS, AND TOWN LOTS						PERSONAL PROPERTY	CONSOLIDATED TAXES				No. of Road Dist.	Labor Tax	DISTRICT SCHOOL TAXES		
	Description	Sec. or Lot	Tn. or Blk.	Rng.	Acres	Value	Value	State		County				No. of Dist.	District Tax	Bond Tax
						$	$	$	c	$	c		$		$ c	$ c
Sec (5) Sec 8-1-17							See (1) Sec 6						See (1) Sec 5			
													1319.3			
													See (4) Sec 8			
See (3) Sec 12-1-17													N 0°-04' W - 5277.2 1319.3			
													See (2) Sec 8			
													1319.3			
See (1) Sec 13-1-17													See (1) Sec 8			

COUNTY	F.
ral Fund	Mills
ing "	"
ad "	"
ridge "	"
Reg. B'd "	"
"	"
"	"
"	"
Total	Mills

_____ County, Nebraska.

250

Precinct Tax	Poll Tax	City or Village Tax		Total Tax	Delinquent Taxes For				County Treasurer's Entry of Payment of Taxes				
								Advertising Fees	No. of Receipt	Date	By Whom Paid	P. O. Address	Here Write the Word "Paid"
$ c	$	$ c	$ c	$ c	$ c	$ c	$ c	$ c					
①		1935	Stone even with surface. Set 12" West of corner post. 2 drive a 1" x 20" rod on So side of stone - 1. Drive old grader blade 3' long - 33' W in fr. 2. Old grader blade 3' long Bro No. in Fence 33'										

STATE LEVY.	
General Fund	Mills
School "	"
Univ'sity "	"
	"
Total	Mills

8-1-18

Tax List for the Year 19....

IN WHOSE NAME ASSESSED	REAL PROPERTY, LANDS, AND TOWN LOTS						PERSONAL PROPERTY	CONSOLIDATED TAXES				No. of Road Dist.	Labor Tax	DISTRICT SCHOOL TAXES		
	Description	Sec. or Lot	Tn. or Blk.	Rng.	Acres	Value	Value	State		County				No. of Dist.	District Tax	Bond Tax
						$	$	$	c	$	c		$		$ c	$ c
See (1) Sec 5																



COUNTY LEVY.
General Fund.....Mills
Sinking " ..... "
Road " ..... "
Bridge " ..... "
Reg. B'd " ..... "
..... " ..... "
..... " ..... "
..... " ..... "
Total.....Mills

_____ County, Nebraska.

Precinct Tax	Poll Tax	City or Village Tax		Total Tax	Delinquent Taxes For										County Treasurer's Entry of Payment of Taxes				
														Advertising Fees	No. of Receipt	Date	By Whom Paid	P. O. Address	Here Write the Word "Paid"
$ c	$	$ c	$ c	$ c	$ c	$ c	$ c	$ c	$ c	$ c	$ c	$ c	$ c	$ c					

(1) - May 1942 - Bk Dale. Re-estab. Sec. cor. by Prop. Meas. No. & So. at 52 27.2 ft So of NW cor of ~~Sec.~~ [5227.2' No of SW cor Sec 17] and at Shidneeba meas. from the 1/4 cor. west. Drove 1/2" x 18" Pipe with 1" x 9" shaft on top

1. 1½" x 3' Pipe Bro E. in Fa. 32.0'
2. 1¼" x 3' Pipe Bro W. in slope 30.0'
3. 16" Mulberry Bro W SW 29.6'
4. 2" Elm tree - Bro W NW 31.0'
5. W. end 18" CMP. Bro SSW 43.0'
6. E. end 18" CMP. Bro SSE 51.3'

(2) - May 1942 - Bk Dale - Estab. 1/16 cor at Prop. dist on true line - Drove 1/2" x 16" Pipe

1. Fa run W. Bro So 3.0'
2. 1¼" x 30" Pipe Bro E. in Fa. 25.8'
3. 1¼" x 30" Pipe Bro W. 40.0'
4. 7" Hg CP of Fa run So. Bro W-little So. 31.8'
5. 7" Hg CP of Fa run No. Bro W-little So. 37.3'
6. 4" Burr Oak Bro W, S.W. 30.7'

(3) May 1942 Bk Dale - Estab. 1/4 cor at mid. point on true line - Drove ¾" x 12" Pipe Corner comes on big fill over concrete culvert

1. 1½" x 3' Pipe Bro SSW 55.2'
2. 1½" x 24" Pipe Bro S E 45.5'
3. 30" R. oak Bro E-little So. 55.3'
4. 7" R. oak Bro S E 57.1'
5. NE Cor Rock & Cmc. Hdmk Bro NNW 103.4'

(4) May 1942 - Bk Dale - Estab 1/16 cor on true line at 1319.3' So of Sec. cor. - Drove 1/2" x 12" Pipe

1. 1¼" x 30" Pipe Bro W 33.0'
2. NW So Fa. Bro W. 32.5'
3. 6" Hg CP. Bro W - little So. 32.5'
4. 1" x 24" Pipe Bro E 33.0'
5. Fa run W. Bro So. 4.0'

STATE LEVY.	
General Fund	Mills
School "	"
Univ'sity "	"
	"
Total	Mills

17-1-18

Tax List for the Year 19....

IN WHOSE NAME ASSESSED	REAL PROPERTY, LANDS, AND TOWN LOTS						PERSONAL PROPERTY	CONSOLIDATED TAXES				No. of Road Dist.	Labor Tax	DISTRICT SCHOOL TAXES			
	Description	Sec. or Lot	Tn. or Blk.	Rng.	Acres	Value	Value	State		County				No. of Dist.	District Tax		Bond Tax	
						$	$	$	c	$	c		$		$	c	$	c

Page 252

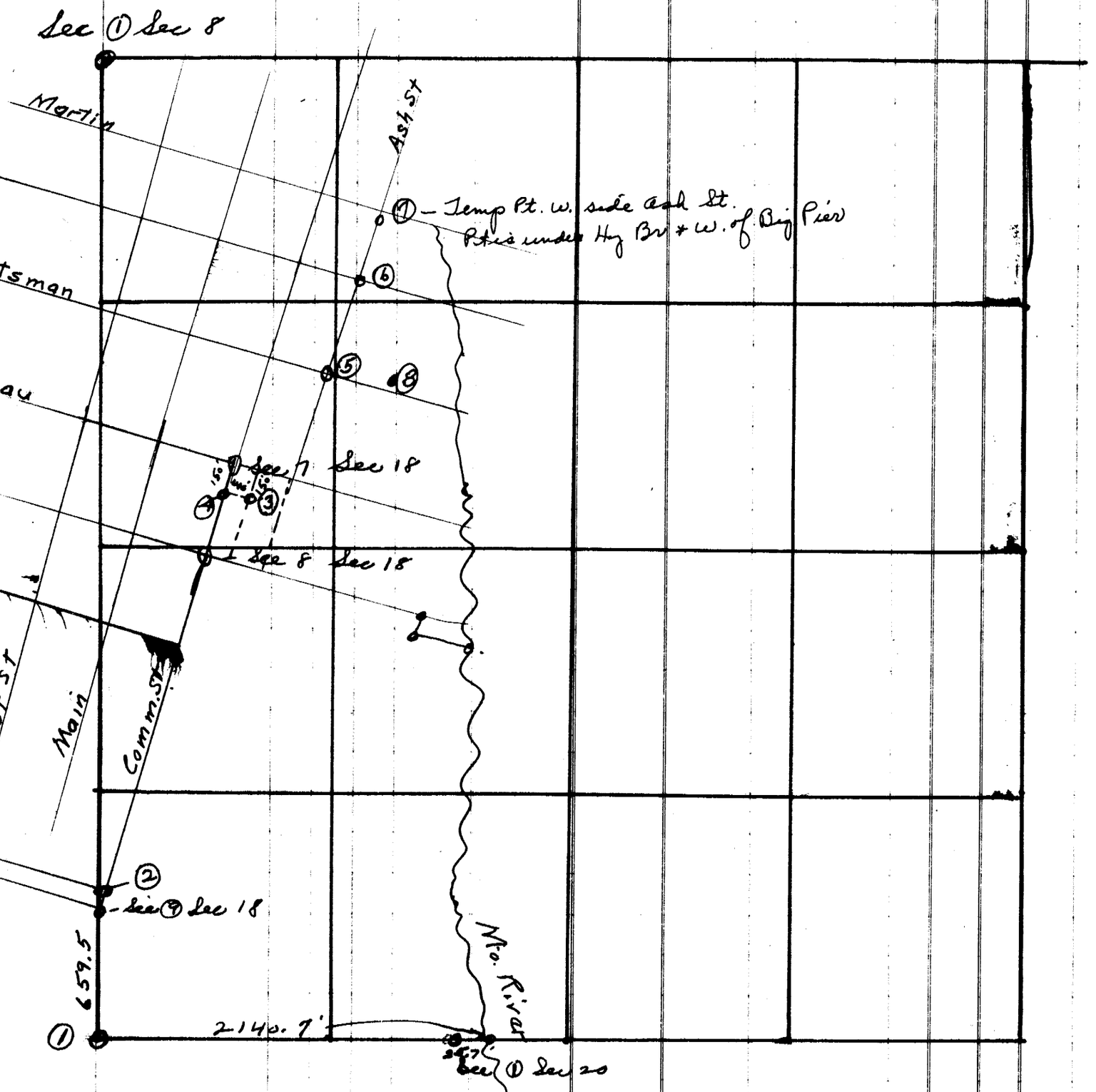

Special Note - Original Plat Rule - Recorded Book A Page 160 in Recorders office does not give alley widths. Rouleau & Bedard Add not filed in Recorders office. Plat is show Block Between 1st and Main as 142' lots See Hastins record in Survey Book 1 - Page 104. He lists distance from SW Cor Bk 25 Rule & Bedards as 1840' from L of 1st St. This would make 24' alleys. He makes distance between 1st and Main Sts as 384' to center lines C. B. & Q R R plats list all alleys as 16 ft. Original town shows 140' lots between 1st and Main. Laid out lines east of main as 142' ~~lots~~ & 16' Alleys

BC Hall

Note Frank Morris 1971 ACCORDING TO ORIGINAL PLAT ALLEYS are listed at 16'

COUNTY LEVY.	
General Fund	Mills
Sinking "	"
Road "	"
Bridge "	"
Reg. B'd "	"
"	"
"	"
"	"
Total	Mills

_____ County, Nebraska.

Precinct Tax $ c	Poll Tax $	City or Village Tax $ c	$ c	Total Tax $ c	Delinquent Taxes For $ c	$ c	$ c	Advertising Fees $ c	No. of Receipt	Date	By Whom Paid	P. O. Address	Here Write the Word "Paid"

(1) May 1943 - Blk Dale - Original corner on ℄ of ditch and destroyed. I did a lot of work on this re-establishment. I retraced all the lines possible on the survey of lots in S ½ cor of Sec 18-1-18 as shown in Book "C" Pg 26 of Surveyors Records. Work was done over a period of years. Distances & Some of lines are omitted in this survey. Some are greatly in error. See notes on original Surveyors record. I lined over ¼ cor. on No. 19 and corner SW cor of Lot #1. I also lined over the stones at the SW Cor of Lot 8 and SW Cor of Lot 2. I excavated for stone set for NE Cor lot ℄ Lot #1 but did not find it. I had also previously measured South from the NW Cor of Sec 5-1-18. The measurement across Pulo was made by measurement and angles along streets. I drove a 1"x5" Bolt in Bridge floor for corner at 241.2 ft south of North line of lot No 1 as determined by line over stones at SW and SE cor of lot No 3. at 2654.8 ft East of the ¼ corner on So side of Sec 18 which equals East dist of 2653.5 ft. plus the average over run of measurements around lot #1. Corner is 5 x 77.2 ft So. of the corner established for the NE cor of Sec 18-1-18. Course 30.0' No. of Hedge row running West.

1. 1½" Pipe Br N.E. in Fo. 46.8'
2. P. Pole Bro E.N.E. 39.9'
3. 1¼" Pipe (1' No of C.P.) Bro E. S E 39.6.
4. 6" Hg C.P. Br E.S.E. 40.3'
5. 8" Hg C.P. Br SW 55.4'
6. 5" Hg. W. gate Post Bro SW. 65.6
7. 1¼" Pipe (2' W of C.P.) Bro SW 66.4'
8. W. edge of Br. Floor Bro W. 5.8'
9. No edge of 24' Br. Bro No. 15.6'
10. Old fence row run east is approximately on line
11. ℄ of Old C.B.&Q.R.R. grade Br E. 518.0'

(2) - May 1943 - Corner set for Int. of ℄ of Dupuis St and ℄ of Commercial St. - Set 2" x 24" Pipe
1. P.P. Bro S S E 29.7'
2. T.P. Bro S S E. 33.0'
3. Pipe set S 76°-45' E-33.4' from Pt where Sec. line Crosses So line Dupuis St Bro S S E 44.5'
4. Pipe set for Int of So line of Dupuis St and Sec. line Bro S SW. 42.3'
5. P.P. Bro NW 45.0'

(3) May 1943 - S.E. Cor lot # 3 Blk 1 Pulo - 1¼" x 30" Pipe. 1. S E cor old Box car Bro W. 11.9'
2. ℄ Well Pump Br. S E 34.3' 3. 2" Cottonwood Bro S S W 44.7'

(4) May 1943 - S W Cor Lot # 3 Blk 1 Pulo - ⅝" x 16" Pin. 1. 2" ash tree Bro E S E 14.5'
2. 4" Cottonwood Bro S E. 20.9' 3. B.P.P. Bro NW 29.3'

(Note I make these lots 150 ft long north & So. instead of 140 ft as shown on old City Plat. These distances must be 150 ft to make all Blks proper length.

(5) April 1947 - 1"x 8" Shaft set for ℄ Stutsman and West side Ash St - 1092 ft East of ℄ Stutsman St. at 21st St
1. P.P. Bro N E 35.7' 2. 18" Cottonwood tree N E 56.5 3. P.P. Bro S.E. 33.5' 4. T.P. S.E. 42.9'

(6) April 1947 - 1¼" x 24" D.P. Set for NW. Cor Blk # 35 - 1. 12" Jap. Elm Bro N W. 4.7'
2. P.P. Bro E N E 37.1' 3. P.P. Bro W. S W 55.1 4. 12" Box elder near P.P. Bro S W 55.7'
5. 10" Cottonwood Bro. N N W 55.4' 6. 1¼" D.P. on Top Mr. River Bank Bro Easterly on line 123.4

(7) April 1947 - Temp. Point for west margin of Ash St - 1" shaft - 14" long
1. SW Cor of Big Piece of Hy Br. Bro E 35.4' 2. N W Cor of Big Piece of Hy. Br Bro E N E 22.2'

(8) 4-1-47 - Pt. set for S.E. Cor Lot # 8 - Blk 35 - + in edge of concrete pavement.
1. Cor. of conc. Curb Bro N E 19.2' 2. P.P. S W 26.5' 3. T P S 53.5'

STATE LEVY.	
General Fund	Mills
School "	"
Univ'sity "	"
	"
Total	Mills

18 - 1 - 18

Tax List for the Year 19....

IN WHOSE NAME ASSESSED	REAL PROPERTY, LANDS, AND TOWN LOTS					PERSONAL PROPERTY	CONSOLIDATED TAXES		No. of Road Dist.	Labor Tax	DISTRICT SCHOOL TAXES		
	Description	Sec. or Lot	Tn. or Blk.	Rng.	Acres	Value	Value	State	County		No. of Dist.	District Tax	Bond Tax
						$ c	$ c	$ c	$ c			$ c	$ c

See ① Sec 13-1-17

See ① Sec 1.

See ① Sec 8

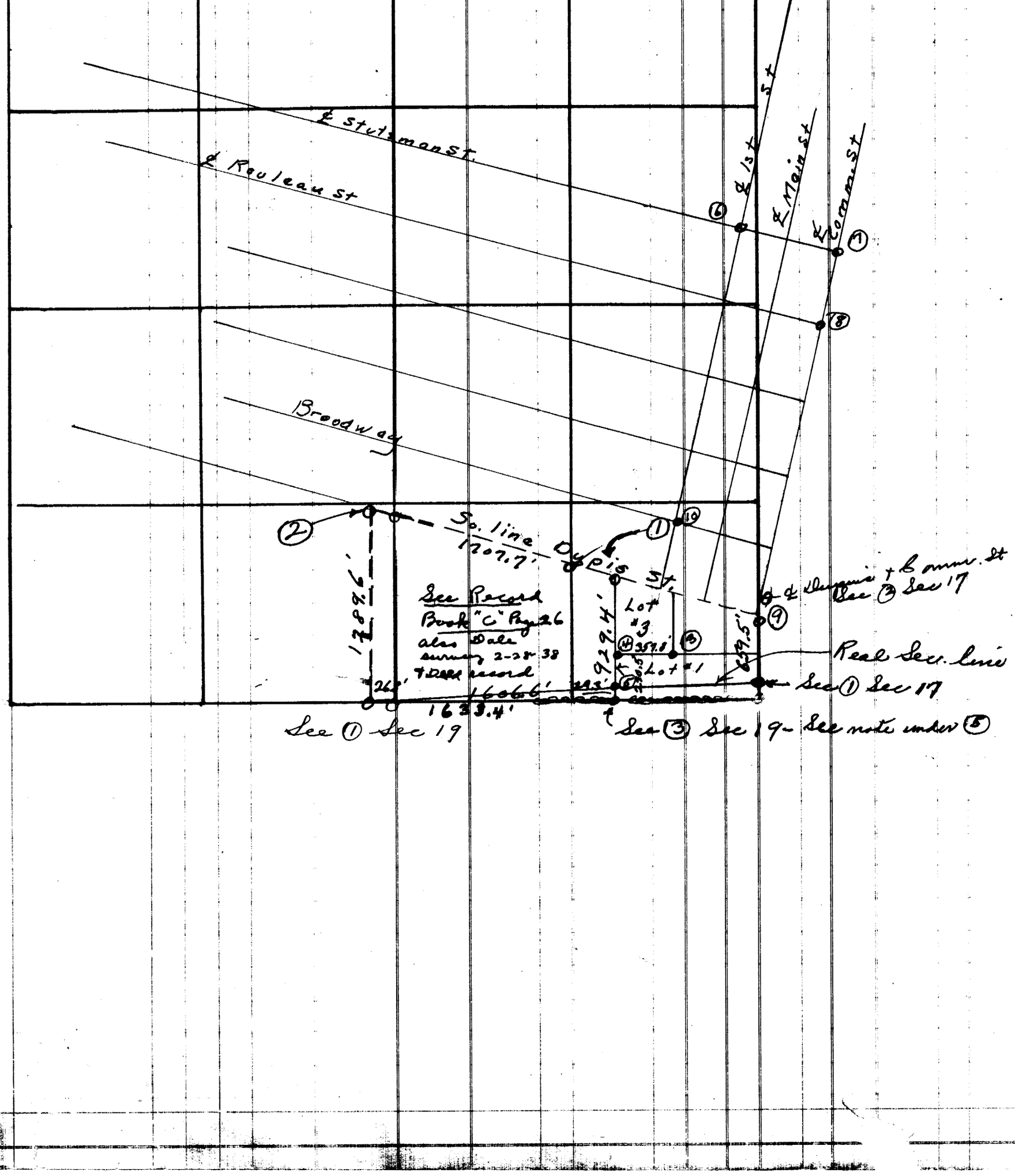

COUNTY LEVY.	
General Fund	Mills
Sinking "	"
Road "	"
Bridge "	"
Reg. B'd "	"
"	"
"	"
"	"
Total	Mills

_____ County, Nebraska.

Precinct Tax	Poll Tax	City or Village Tax		Total Tax	Delinquent Taxes For	Advertising Fees	No. of Receipt	Date	By Whom Paid	P. O. Address	Here Write the Word "Paid"
$ c	$	$ c	$ c	$ c	$ c	$ c					

(2) - 1938 - B.P. in place for NW corner of lot. Pipe in line with Hg. Stumps run. W and Fc run. E. - C.P. to Board Fc. Bro No. 4' - D.P. on W. side Fc.

(1) 1938 - Found Limestone set for lot cor. Drove 2" x 36" D.P. beside - on So. side. D.P. is 2 ft. S. of No. Hg tree.

(3) - May 1942 - B & Dale - Found L.S. 6x6x16" marked x. I set down to cover 12" and placed Pipe on No. side
1. 9" Hg C.P. Bro No. 3.2' 2. Old E. & W. Hg row running W. Bro No. 3.4'
3. Fc run No Bro E. 0.5'

(4) - May 1942 - B & Dale - Found L.S. covered 6" - I drove 1½" x 2' Pipe on West side
1. 8" Hg C.P. Bro No and little E. 6.5' 2. New Fc run E. Bro No. 6.8'
3. Old Hg stumps row run E. Bro No. 6.8' 4. 5" Hg tree Bro W 3.5'
5. Hg row run So. Bro W. 3.5' 6. 4" Elm tree Bro No. 33.2'

(5) - May 1942 - B & Dale - Found true corner of lot #1 - Corner shown as (3) see 19 is not correct corner. This corner was claimed to be SW corner of lot #1 but I found it to be a corner set for south limits of a road along the Sec. line
Found L.S. about 10" x 10" x 10" unmarked x on Top. Covered 18" - I set 1½" x 3' pipe on top in No & So. Fc line.
1. Hg run No Bro W. about 4.0' 2. 2 Stones and 1" Pipe (No 3 - Sec 19) Bro So. 29.3'
3. 7" Hg C.P. Bro So. 25.2' 4. Hg row run E. Bro. So. 27.3'

6. Corner used for many years. - 40' east and 40' N of Bank Corner. Cor perpetuated or marked in black top by C.C. Dale by measurements? and marker placed.

(7) No. C. Dale - May 1943. I set dog tooth for ℄ int. Chained east from ℄ 1st ave Stutsman and C.B.&Q. RR sign No of old viaduct - lot corner in Blk 24. Curb & Gutter not on ℄.
℄ 1st ave Stutsman and C.B.&Q. RR sign No of old viaduct - lot corner in Blk 24. Curb & Gutter not on ℄.
1. P.P. Bro N.E. 41.3' 2. TP S.E. 37.4' 3. Fan cor. Conc. curb S&W 41.8' 4. 5" C.P. Bro NW 37.1'
5. Fan Cor. Conc. Curb Bro N NW 44.0'

(8) May 1943 - B & Dale - Set 1¼ x 8" Pin for corner. 1. Split Post Bro E 14.0' 2. P.P. Bro N.E. 26.3'
3. No. Guard Rail Post Bro S.E. 25.7' 4. So Guard rail Post Bro S & W 30.7' 5. New Cor. Conc. Perp SW 34.7'
6. ¾" Pipe Bro E. 40.' 7. 1¼" Pipe set for NW cor Blk #1 - Bears So 50' and East 40'

(9) - B & Dale - May 1943 - At intersection of So. Line of Dupont St. and Sec. line. Drove 1¼" x 16" Pipe
1. 1" x 30" Pipe on So. line Dupont St Bro S 76°-45' E 33.4' 2. ¾" x 16" Pipe set for Ant. C. side Comm St. and So. line of Dupont St. Bro S 76°-45' E 54.0' 3. 5" Hg C.P. Bro E & S E 36.0'
4. TP. Bro E N E 33.3' 5. P.P. Bro E N E. 38.9' 6. NW Cor. Conc. Well Bro S.E. 45.5'
7. B. P.P. in yard Bro SEW 41.3' 8. 12" Cedar tree Bro SSW 53.5'

(10) April 1947 - 1¼" Pipe covered 2" - On top of hill - Corner is on ℄ Between curbs both ways.
1. For corner of Concrete Curb Bears E N E 43.2' 2. P.P. Bro N E 48.0'
3 " " " E S E 42.5' 4. P.P " S W 38.8'
5 " " " W S W 42.9'
6 " " " W N W 42.8'

STATE LEVY.
General Fund..................Mills
School " .... "
Univ'sity " .... "
.... "
Total...........Mills

19-1-18

Tax List for the Year 19.........

IN WHOSE NAME ASSESSED	REAL PROPERTY, LANDS, AND TOWN LOTS						PERSONAL PROPERTY	CONSOLIDATED TAXES				No. of Road Dist.	Labor Tax		DISTRICT SCHOOL TAXES				
	Description	Sec. or Lot	Tn. or Blk.	Rng.	Acres	Value	Value	State		County					No. of Dist.	District Tax		Bond Tax	
						$	$	$	c	$	c		$			$	c	$	c

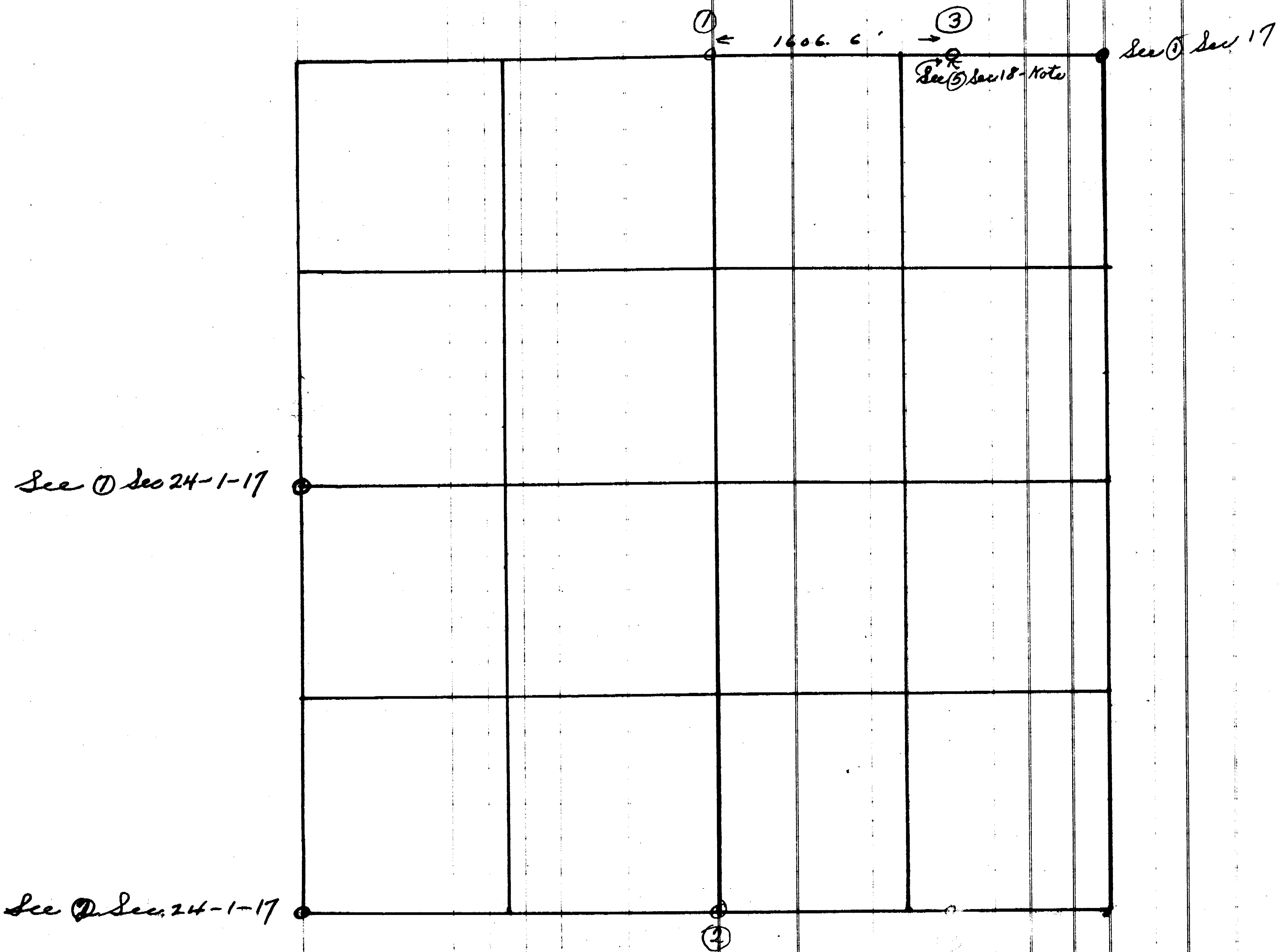

COUNTY LEVY.	
General Fund	Mills
Sinking "	"
Road "	"
Bridge "	"
Reg. B'd "	"
" "	"
" "	"
" "	"
Total	Mills

_____ County, Nebraska.

Precinct Tax	Poll Tax	City or Village Tax		Total Tax	Delinquent Taxes For					County Treasurer's Entry of Payment of Taxes				
									Advertising Fees	No. of Receipt	Date	By Whom Paid	P. O. Address	Here Write the Word "Paid"
$ c	$	$ c	$ c	$ c	$ c	$ c	$ c	$ c	$ c					

(1) Survey by Earl Shildnick Oct 1922 Survey Record # 1 - Page 91
Found 1/4 cor stone at north end of fence running south. From said stone a L.S. bears 26.7 ft due West - set for a lot corner which is on east side of a lane running north. - 1938 - I drove a 1" x 20" D.P. on W. side L.S. at lot cor and 2" x 30" D.P. on So. side 1/4 Cor. L.S.

(2) Survey by Earl Shildnick Oct 1922 Survey Record # 1 - Page 91
Found 1/4 Sec cor. stone broken and between 2 large hedge trees.

(3) 1938 Found L. S. Drove 2" x 30" D.P.
L. d - 3.5' So. C.P. - L. d in line with Hg E. and No. -
May 1942 - This corner is not on sec line, but was set for S side of road on Sec. line - See (3) Sec 18.

STATE LEVY.	
General Fund	Mills
School "	"
Univ'sity "	"
	"
Total	Mills

20 - 1 - 18

Tax List for the Year 19.....

IN WHOSE NAME ASSESSED	REAL PROPERTY, LANDS, AND TOWN LOTS						PERSONAL PROPERTY	CONSOLIDATED TAXES				No. of Road Dist.	Labor Tax	DISTRICT SCHOOL TAXES			
	Description	Sec. or Lot	Tn. or Blk.	Rng.	Acres	Value	Value	State		County				No. of Dist.	District Tax		Bond Tax	
						$	$	$	c	$	c		$		$	c	$	c
	See ① Sec 17																	
	⊙ --- 2140.7 - Pipe																	
	25.9'																	

Mo. River

①

Y LEVY.
d.....Mills
" ..... "
" ..... "
dge " ..... "
Reg. B'd " ..... "
..... " ..... "
..... " ..... "
..... " ..... "
Total.....Mills

_____ County, Nebraska.

PRECINCT TAX	Poll Tax	CITY OR VILLAGE TAX		TOTAL TAX	DELINQUENT TAXES FOR		COUNTY TREASURER'S ENTRY OF PAYMENT OF TAXES				
						Advertising Fees	No. of Receipt	Date	By Whom Paid	P. O. Address	Here Write the Word "Paid"
$ c	$	$ c	$ c	$ c	$ c	$ c					

① - May 1943 - B & Dale - See survey for John Stevens in SW 1/4 Sec 17 - 1 - 18.
Set 1 1/4 x 6' pipe in ℄ of ditch - 25.1 ft west of water edge. from which
a 3/4" pipe - Bears N 20° - 55' W 23.3' on top of bank of ditch and River

9.

STATE LEVY.

General Fund.....Mills
School " ..... "
Univ'sity " ..... "
.... "
Total.....Mills

25-1-18

Tax List for the Year 19.....

IN WHOSE NAME ASSESSED	REAL PROPERTY, LANDS, AND TOWN LOTS					PERSONAL PROPERTY	CONSOLIDATED TAXES		No. of Road Dist.	Labor Tax		DISTRICT SCHOOL TAXES		
	Description	Sec. or Lot	Tn. or Blk.	Rng.	Acres	Value	Value	State	County			No. of Dist.	District Tax	Bond Tax
						$	$	$ c	$ c		$		$ c	$ c

①

See ② Sec 36

COUNTY LEVY.	
General Fund	Mills
Sinking "	"
Road "	"
Bridge "	"
Reg. B'd "	"
"	"
"	"
"	"
Total	Mills

_____ County, Nebraska.

	Precinct Tax	Poll Tax	City or Village Tax		Total Tax	Delinquent Taxes For	Advertising Fees	No. of Receipt	Date	By Whom Paid	P. O. Address
	$ c	$	$ c	$ c	$ c	$ c	$ c				
		(1)	Ref survey 1915? Book 1 – Page 16 – 1/16 cor. rock was all broken up and the stake was burnt off to the ground. Set stake lower and set limestone over. A witness tree stands east 96.4 ft dist.								

'Y.
Mills
"
.... "
..... "
tal.....Mills

26-1-18

Tax List for the Year 19.....

OSE NAME ASSESSED	REAL PROPERTY, LANDS, AND TOWN LOTS					PERSONAL PROPERTY	CONSOLIDATED TAXES				No. of Road Dist.	Labor Tax	DISTRICT SCHOOL TAXES			
	Description	Sec. or Lot	Tn. or Blk.	Rng.	Acres	Value	Value	State		County			No. of Dist.	District Tax		Bond Tax
						$	$	$	c	$	c			$	c	$	c

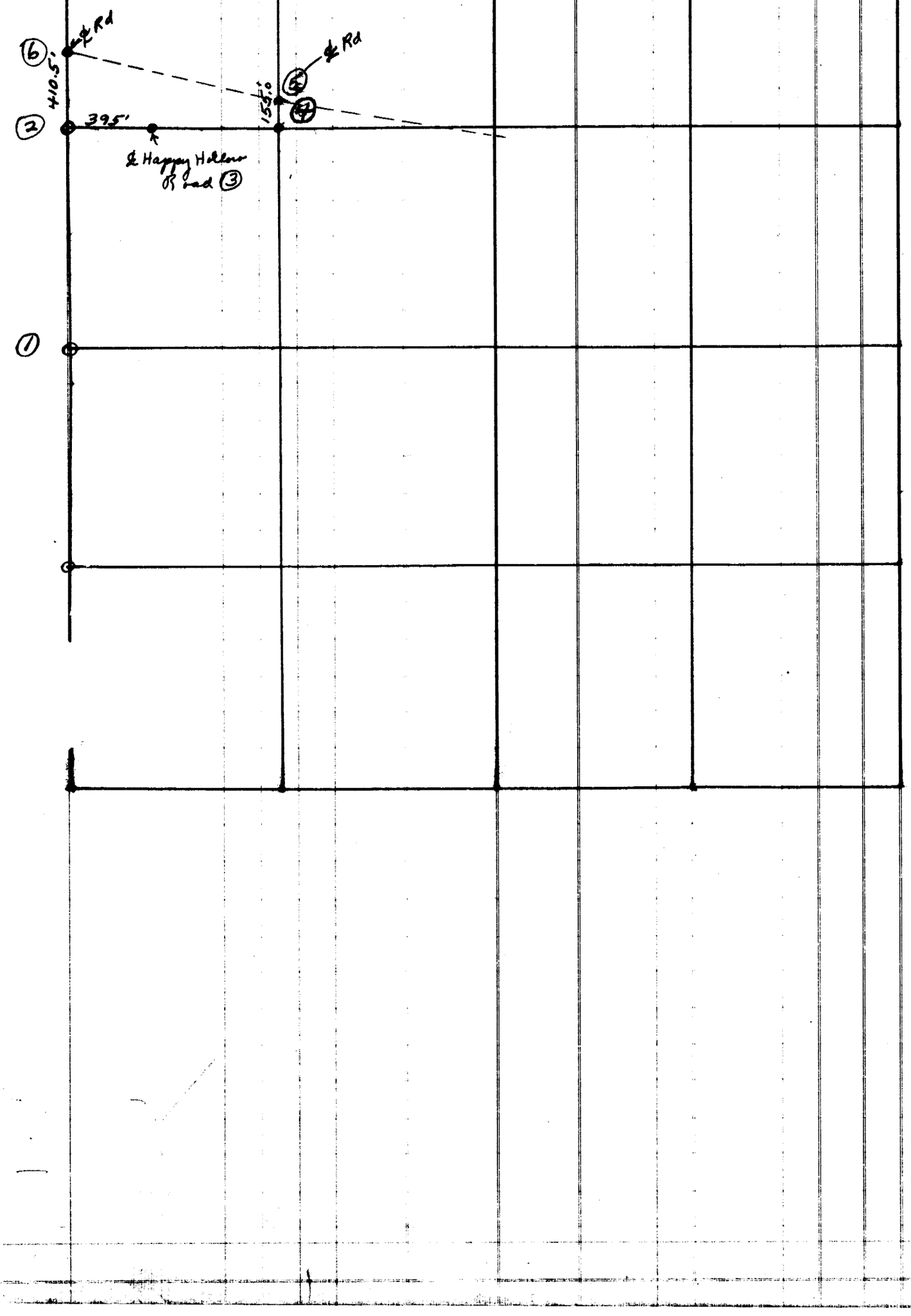

COUNTY LEVY.
General Fund.....Mills
Sinking " ..... "
Road " ..... "
Bridge " ..... "
Reg. B'd " ..... "
..... " ..... "
..... " ..... "
..... " ..... "
Total.....Mills

.....County, Nebraska.

Precinct Tax	Poll Tax	City or Village Tax		Total Tax	Delinquent Taxes For	Advertising Fees	No. of Receipt	Date	By Whom Paid	P. O. Address	Here Write the Word "Paid"
$ c	$	$ c	$ c	$ c	$ c	$ c					

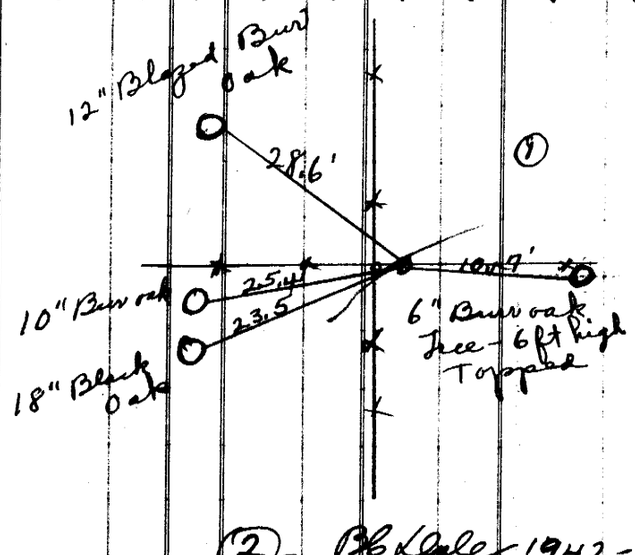

① BC Dale Oct 1934 - Found Pointed Limestone - Top 5" out of ground - Stone 1 ft east of cor. post.

② - BC Dale 1942 - Stone on east side of corner Post - I drove 1" Pipe beside
1. 12" Burr oak Bro NNW - measured on slope 33.0'
2. 6" Elm Bro E N E 14.7'
3. 18" Basswood Bro So. and little W. 32.0'

③ BC Dale apr 1942 - 1" X 8" Pipe in ℄ Happy Hollow Road.
1' - 1¼" Pipe Bro W 33'
2. 1" Pipe Bro E. 23'
3. 20" W. Elm Bro N E 37.6'

④ - BC Dale - apr 1942 - I re-establish this 1/16 corner - I run S 89° - 58½' E. 1320 ft from the N W cor. SW¼ NW¼ of Sec 26-1-10 - I saw line trees for check. 6 hair distances of Govt notes for ridges and ravines agree with my measurements. I continued line east 1838.8 ft to top next ridge for check. I excavated hole 30 ft in diameter but found no evidence of charred post, mounds or stone. I drove 2 pipe for corner.
1. 12" Burr oak Bro N E 19.3'
2. 9" W. Elm Bro E. 19.3'
3. 4" Ironwood Bro S S E 13.6'
4. 12" Red Elm Bro S W 22.5'
5. 7" Red oak Bro N W 18.0

⑤ - BC Dale - May 1942 - From cor ④ I run No. 0° - 1½' W - 155' to center of road. I drove a ½" Pipe for ℄ Rd. 1. 1½" X 5' Pipe Bro No. 40'

⑥ BC Dale - May 1942 - from cor ② I run No 0° - 1½' W - 410.5' to center of road - I drove a ½" pipe for ℄ of Rd. 1. 1½" X 5' Pipe Bro No. 40'

STATE LEVY.
General Fund.....Mills
School " ..... "
Univ'sity " ..... "
.... "
Total.....Mills

27-1-18

Tax List for the Year 19.....

IN WHOSE NAME ASSESSED	REAL PROPERTY, LANDS, AND TOWN LOTS					PERSONAL PROPERTY	CONSOLIDATED TAXES		No. of Road Dist.	Labor Tax	DISTRICT SCHOOL TAXES		
	Description	Sec. or Lot	Tn. or Blk.	Rng.	Acres	Value	Value	State	County		No. of Dist.	District Tax	Bond Tax
						$	$	$ c	$ c			$ c	$ c

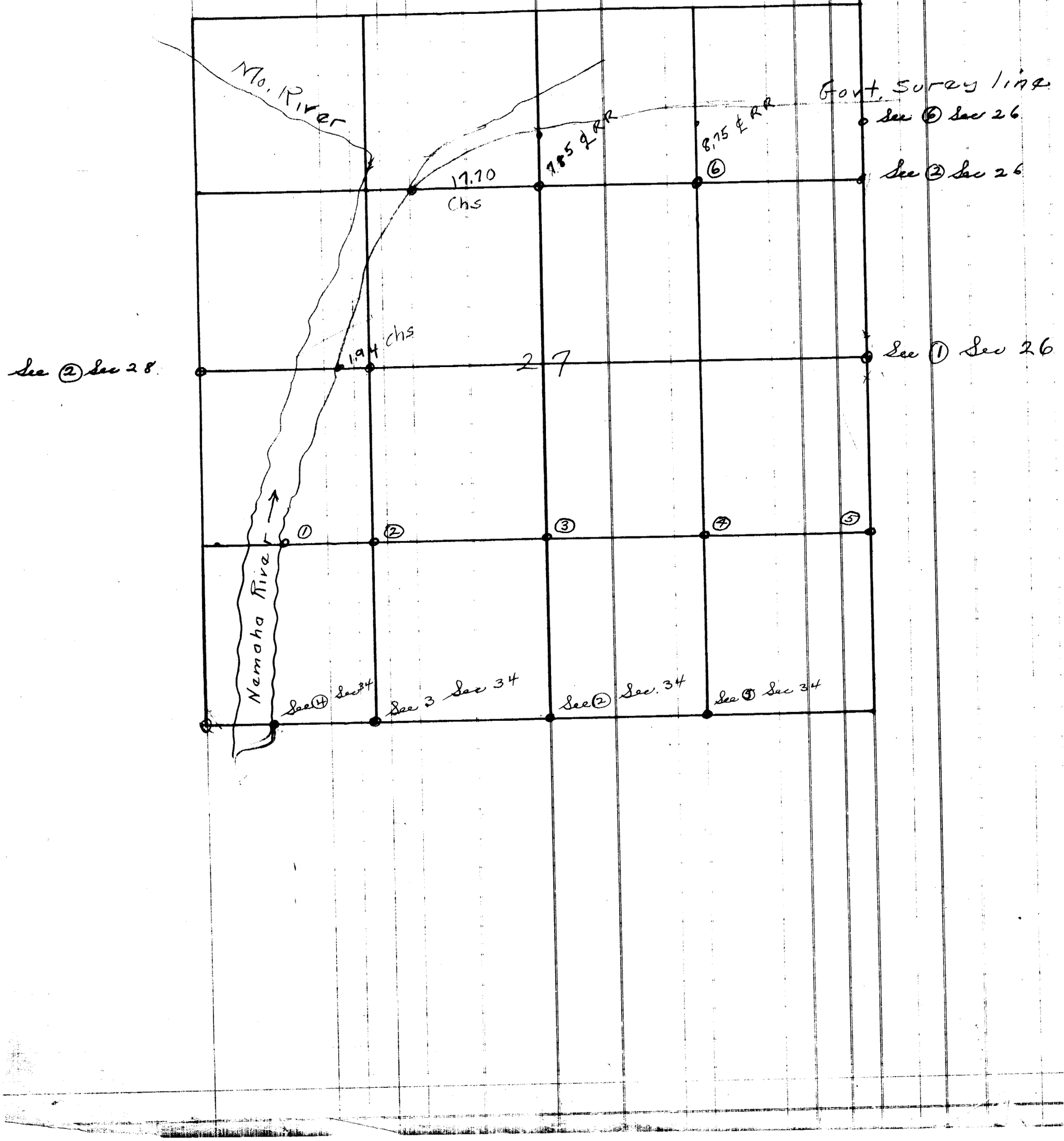

COUNTY LEVY.	
General Fund	Mills
Sinking "	"
Road "	"
Bridge "	"
Reg. B'd "	"
"	"
"	"
"	"
Total	Mills

_____ County, Nebraska.

PRECINCT TAX	Poll Tax	CITY OR VILLAGE TAX		TOTAL TAX	DELINQUENT TAXES FOR	Advertising Fees	COUNTY TREASURER'S ENTRY OF PAYMENT OF TAXES				
							No. of Receipt	DATE	BY WHOM PAID	P. O. ADDRESS	Here Write the Word "Paid"
$ c	$	$ c	$ c	$ c	$ c	$ c					
	(1)	7-1-1950 - Cor. is in Nemaha					Leaves - 2. Set witness pipes				
		north on approx 1/4 Sec line -					all Pts on line with org corner.				
		1. No 319' -					on South side of No. Levy - 3/4" Pipe				
		2. No. 500'					on North " " No " - 3/4" Pipe				
		3 No. 600' -					3/4" Pipe				
		4 No 200'					3/4" Shaft.				

STATE LEVY.	
General Fund	Mills
School "	"
Univ'sity "	"
	"
Total	Mills

30-1-18

Tax List for the Year 19

IN WHOSE NAME ASSESSED	REAL PROPERTY, LANDS, AND TOWN LOTS						PERSONAL PROPERTY	CONSOLIDATED TAXES				No. of Road Dist.	Labor Tax	DISTRICT SCHOOL TAXES			
	Description	Sec. or Lot	Tn. or Blk.	Rng.	Acres	Value	Value	State		County				No. of Dist.	District Tax		Bond Tax	
						$	$	$	c	$	c		$		$	c	$	c

See ① Sec 19

~~See ② Sec 24 - 17~~

② 2643.3 2643.3

①

COUNTY LEVY.

General Fund		Mills
Sinking	"	"
Road	"	"
Bridge	"	"
Reg. B'd	"	"
	"	"
	"	"
	"	"
Total		Mills

_____ County, Nebraska.

PRECINCT TAX	Poll Tax	CITY OR VILLAGE TAX		TOTAL TAX	DELINQUENT TAXES FOR								COUNTY TREASURER'S ENTRY OF PAYMENT OF TAXES				
												Advertising Fees	No. of Receipt	DATE	BY WHOM PAID	P. O. ADDRESS	Here Write the Word "Paid"
$ c	$ c	$ c	$ c	$ c	$ c	$ c	$ c	$ c	$ c	$ c	$ c						

(1) - Pipe inside Levy - 1. Stake & Pipe on Fence line Bra No 12297'
Pipe is 13.6' East of Corner Post. - in line with Point & rods No - 13.15' E of C.P.

STATE LEVY.	
General Fund	Mills
School "	"
Univ'sity "	"
	"
Total	Mills

31-1-18

Tax List for the Year 19

IN WHOSE NAME ASSESSED	REAL PROPERTY, LANDS, AND TOWN LOTS						PERSONAL PROPERTY	CONSOLIDATED TAXES				No. of Road Dist.	Labor Tax	DISTRICT SCHOOL TAXES			
	Description	Sec. or Lot	Tn. or Blk.	Rng.	Acres	Value	Value	State		County				No. of Dist.	District Tax		Bond Tax	
						$	$	$	c	$	c		$		$	c	$	c
See ① See 36-1-17																		

COUNTY LEVY.

General Fund	.....	Mills
Sinking	"	"
Road	"	"
Bridge	"	"
Reg. B'd	"	"
.....	"	"
.....	"	"
.....	"	"
	Total	Mills

..... County, Nebraska.

	Precinct Tax		Poll Tax	City or Village Tax				Total Tax		Delinquent Taxes For				Advertising Fees		County Treasurer's Entry of Payment of Taxes				
																No. of Receipt	Date	By Whom Paid	P. O. Address	Here Write the Word "Paid"
	$	c	$	$	c	$	c	$	c	$	c	$	c	$	c					

32-1-18

STATE LEVY.	
General Fund	Mills
School "	"
Univ'sity "	"
....	"
Total	Mills

Tax List for the Year 19.........

In Whose Name Assessed	Real Property, Lands, and Town Lots						Personal Property	Consolidated Taxes		No. of Road Dist.	Labor Tax		District School Taxes		
	Description	Sec. or Lot	Tn. or Blk.	Rng.	Acres	Value	Value	State	County				No. of Dist.	District Tax	Bond Tax
						$	$	$ c	$ c		$			$ c	$ c



COUNTY LEVY.	
General Fund	Mills
Sinking "	"
Road "	"
Bridge "	"
Reg. B'd "	"
..... "	"
..... "	"
..... "	"
Total	Mills

_____ County, Nebraska.

PRECINCT TAX		Poll Tax	CITY OR VILLAGE TAX				TOTAL TAX		DELINQUENT TAXES FOR								COUNTY TREASURER'S ENTRY OF PAYMENT OF TAXES				
																Advertising Fees	No. of Receipt	DATE	BY WHOM PAID	P. O. ADDRESS	Here Write the Word "Paid"
$	c	$	$	c	$	c	$	c	$	c	$	c	$	c	$	c					

STATE LEVY.
General Fund.................Mills
School " .... "
Univ'sity " .... "
.... "
Total...........Mills

33-1-18

Tax List for the Year 19.........

IN WHOSE NAME ASSESSED	REAL PROPERTY, LANDS, AND TOWN LOTS						PERSONAL PROPERTY	CONSOLIDATED TAXES		No. of Road Dist.	Labor Tax		DISTRICT SCHOOL TAXES		
	Description	Sec. or Lot	Tn. or Blk.	Rng.	Acres	Value	Value	State	County				No. of Dist.	District Tax	Bond Tax
						$	$	$ c	$ c		$			$ c	$ c

See (3) Sec 28



COUNTY LEVY.
General Fund.....Mills
Sinking " ..... "
Road " ..... "
Bridge " ..... "
Reg. B'd " ..... "
..... " ..... "
..... " ..... "
..... " ..... "
Total.....Mills

_____ County, Nebraska.

Precinct Tax	Poll Tax	City or Village Tax		Total Tax	Delinquent Taxes For	Advertising Fees	No. of Receipt	Date	By Whom Paid	P. O. Address	Here Write the Word "Paid"
$ c	$	$ c	$ c	$ c	$ c	$ c					

(1) J. F. Relf survey 1915 — Book 1 — Page 4 — A lime stone marked 111 on west side, from which a red elm tree bears N 21° 45' E, 4.2 ft; marked R 18 E — 33—34 T. 1 N. A lime stone with the top broken off bears N 26°-30' W, 104.2 ft.

(2) J. F. Relf survey 1915 — Book 1 — Page 4 — Set buggy axle for east 1/16 cor. (Beadle 1931 — Axle is on west side of large cedar gate post. North gate post in line with ℄ of road running West. Top 12" of axle is bent over). (Note ~~this axle might be the witness to true cor.~~ O.K. for 6 or — Gong 1952)

(3) J. F. Relf survey 1915 — Book 1 — Page 4 — A limestone with an iron bar on each side of it. From which the iron tube at the S. E. corner of Nemaha bridge bears N 11° E — 237 ft dist. (Note — Beadle — 9 covered this corner in 1928 to stake Roys creek Bridge on ℄ with E 1/16 cor. Heavy overflows since have covered irons)
(M 11° E — 237' = N 232.7' & E 45.2')

(4) 11-15-52 — Found 1/4 cor set by Relf 1915 — Much digging. — Found L.S. in ℄ of Road — covered 2½ ft — and 2641.5 ft east of S E cor of Sec 33. (Relf distance = $\frac{5293.6}{2}$ = 2646.8

1. East end of 32' I-Beam Opp. to Ray Creek Bro W. 97.3'
2. East end of 60' Span — I Cap — Bro W. 129.2'
3. Lath No 24' in Fc
4. Lath So. 20'
5. 4" Elm N N E 23.5'
6. 2" Elm N W 27.4'

3A (11-21-52) Found Corner with Big Tractor Scraper — Buggy Axle covered 4' Set 2" Pipe on Top

1. Railroad C. P. Tie S S W 26.8'
2. No. 1 So. Fc Bro W 5.8'
3. Fc Run East Bro So. 26.4'
4. 5" Cottonwood Tree N W 38.0'
5. 5" Cottonwood S E 34.0' (By Relf figures — Hans. Sec Cor is 420.1' East of S E Cor 33-1-11)

STATE LEVY.
General Fund.....Mills
School " ..... "
Univ'sity " ..... "
.... "
Total.....Mills

34-1-18

Tax List for the Year 19....

IN WHOSE NAME ASSESSED	REAL PROPERTY, LANDS, AND TOWN LOTS						PERSONAL PROPERTY	CONSOLIDATED TAXES				No. of Road Dist.	Labor Tax	DISTRICT SCHOOL TAXES			
	Description	Sec. or Lot	Tn. or Blk.	Rng.	Acres	Value	Value	State		County				No. of Dist.	District Tax	Bond Tax	
						$	$	$	c	$	c		$		$ c	$	c

Menaha River

(4) (3) (2) (5)

(6) School ⊠ Sec 1 Sec 35

(7)

(1) (8)

Sec (1) Sec 33

Y.
.....Mills
.....
.....
.....

County, Nebraska.

Poll Tax	City or Village Tax		TOTAL TAX	DELINQUENT TAXES FOR				COUNTY TREASURER'S ENTRY OF PAYMENT OF TAXES				
							Advertising Fees	No. of Receipt	Date	By Whom Paid	P. O. Address	Here Write the Word "Paid"
c	$	$ c	$ c	$ c	$ c	$ c	$ c					

(1) Shildneck survey 1920. Book 1 - Page 39 - From stone at N.W. cor. of S E 1/4 - S W 1/4 a blazed 36" elm bears N 51°-15' E, 47.5'; Center of well bears N.0° 45' E, 110 ft.

(2) T. N Berry survey Book 1 - Page 117-118 - Found stone 18 inches south of fence line on lower edge of tack furrows. Drove a 1½" Galvanized pipe 30" long beside stone from which; a 7" Hickory bears West 18.3 ft; a 8" Hickory bears N 85° W - 26.5 ft; A 10" B. oak bears N 45° W - 10.7 ft; a 12" B. oak bears N 45° W - 19.0 ft. a 10" B. oak bears N 10° E - 28.0 ft.

(3) Same survey as (2) - Found original limestone marked 1/16 on north face sticking out of ground 10 inches, from which; original witness tree - an 18" B. oak bears S 25° W - 47.5 ft; an 11" B oak bears S 60° E 29.3 ft.; a 9" B. oak bears S. 60° E 44.5 ft.

(4) Same Survey as (2) - Found original meander corner stone marked M.C on top - stone 16" x 3" x 18". Stone was leaned 3 inches and slightly bent to west. I straightened stone and drove old grader blade 6 ft long x 3 inches wide x 3/8" thick beside stone from which; A Blazed 12" Maple bears West 19.0 ft; A Blazed 20" maple bears North 38.1 ft; A blazed 12" Hackberry bears S 10° E - 14.5 ft. A Blazed 20" forked maple bears S 10° E - 32.6 ft.

(5) Same Survey as (2) - Found broken limestone at south west corner of fill across ravine, stone being 4 ft below road level. I drove a piece of old grader blade 30" long x 4" x ½" beside stone from which; Charred stump of original 30 inch basswood witness tree bears south 10.0 ft; a 12" elm tree bears west 14.1 ft. a 6" Hickory bears N 50° W 23.0 ft;

(6) April 6 - 1933 - Lee Hayes showed B C Dale location of this corner marked by a limestone with looped iron bar driven beside from which a charred post stands west 47.8 feet; I set piece of concrete 2 x 3 x 6" on top of limestone. a 1" apple tree bears N 50° W - 31.2', a car post bears N 25° E - 39.8 ft; a car Post bears N 55° E - 39.0 ft;. a Tel. Pole bears S 60° E - 47.2 ft.

(7) B.C. Dale 1960 found old rusty pipe hole - set 1" x 24" pipe & brick
1. 1¼ x 24" pipe W. 40'
2. Fc east & west on line
3. East Road fc bears E 20'

(8) B.C Dale found 1¼" pipe standing from which;
1. 1¼" P. east 33'
2. Fc. East on line
3. 20" Burr Oak E 35.6
4. 48" Elm E 38.9
5. 6" Hickory S.E. 44.0

STATE LEVY.
General Fund.....Mills
School " ..... "
Univ'sity " ..... "
.... "
Total.....Mills

35-1-18

Tax List for the Year 19.....

IN WHOSE NAME ASSESSED	REAL PROPERTY, LANDS, AND TOWN LOTS					PERSONAL PROPERTY	CONSOLIDATED TAXES				No. of Road Dist.	Labor Tax	DISTRICT SCHOOL	
	Description	Sec. or Lot	Tn. or Blk.	Rng.	Acres	Value	Value	State		County			No. of Dist.	District Tax
						$	$	$	c	$	c	$		$ c

School
①
1-A

②

COUNTY LEVY.	
General Fund	Mills
Sinking "	"
Road "	"
Bridge "	"
Reg. B'd "	"
"	"
"	"
"	"
Total	Mills

_____ County, Nebraska.

Precinct Tax	Poll Tax	City or Village Tax		Total Tax	Delinquent Taxes For (Advertising Fees)	No. of Receipt	Date	By Whom Paid	P. O. Address	Here Write the Word "Paid"
$ c	$	$ c	$ c	$ c	$ c $ c $ c $ c					
	(1)									

(1) - May 11 - 1933 - B.C. Dale - Iron Buggy axle in center of road - Set by J. F. Relf. from which 12" Hickory in school yard bears N 35° W - 49.4 ft; Cor. fence Post stands E - 24.6 ft; 9 24" Black Oak stump bears S 50° E - 34.5'; A charred telephone pole bears S 45° E - 43.5 ft.

(2) 3-1-1946 - Top high hill on State line at old Cemetery - U.S. 6 & S. has station on top of Hill - Road makes bend to north around hill. — ¼ cor standing east of Cemetery - 61' So and 16' East of dead 36" Cotton wood tree

(1-A) B.C. Dale 1960 found rusty hole where axle was removed - drove 1"x18" pipe
1. old Fc. east on line
2. tree row E Brs. No. 6'
3. 24" Elm E. N.E 53.7
4. 1¼" x 30" pipe E 50'
5. " x 24" " S.W. 32'

LEVY.
Road ..... Mills
" ..... "
Univ'sity " ..... "
..... "
Total ..... Mills

36-1-18

Tax List for the Year 19....

IN WHOSE NAME ASSESSED	REAL PROPERTY, LANDS, AND TOWN LOTS						PERSONAL PROPERTY	CONSOLIDATED TAXES		No. of Road Dist.	Labor Tax	DISTRICT SCHOOL TAXES		
	Description	Sec. or Lot	Tn. or Blk.	Rng.	Acres	Value	Value	State	County			No. of Dist.	District Tax	Bond Tax
						$	$	$ c	$ c		$		$ c	$ c

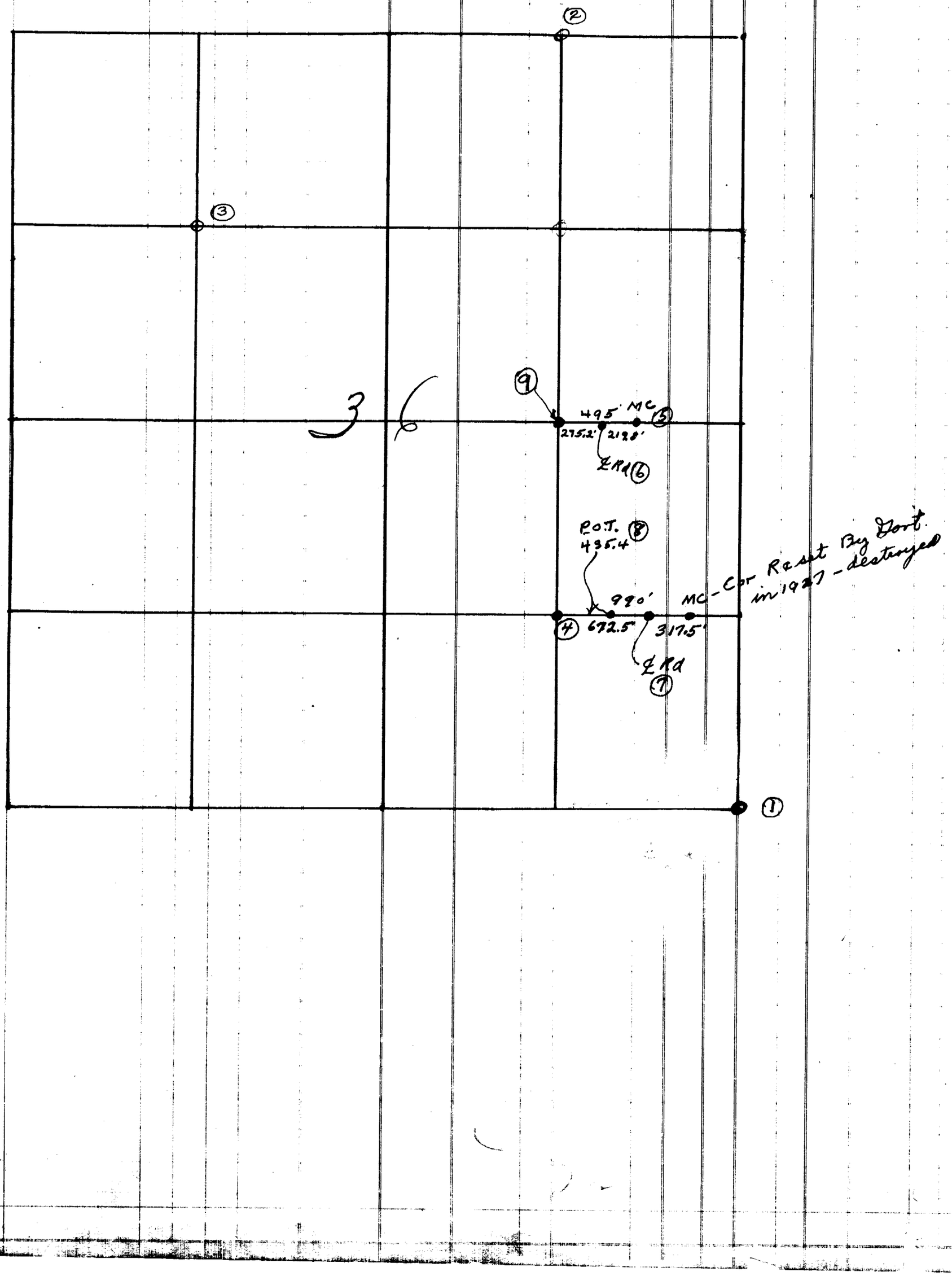

COUNTY LEVY.

General Fund	Mills	
Sinking	"	"
Road	"	"
Bridge	"	"
Reg. B'd	"	"
	"	"
	"	"
	"	"
Total	Mills	

_____ County, Nebraska.

Precinct Tax	Poll Tax	City or Village Tax		Total Tax	Delinquent Taxes For					County Treasurer's Entry of Payment of Taxes				
									Advertising Fees	No. of Receipt	Date	By Whom Paid	P. O. Address	Here Write the Word "Paid"
$ c	$	$ c	$ c	$ c	$ c	$ c	$ c	$ c	$ c					

(1) East iron monument - Initial point of survey for Nebraska and Kansas On top of bluff along river road.

(2) Shidneck survey June 1922 - Book I - Page 85 - a charred oak post was set for this corner in Dec 1915 by the County Surveyor, from which a large cottonwood bears N 80° E, 26 feet; an elm N 20° E, 17.2 ft. Set L. S. on east beside post.

(3) J. H. R. Ely survey 1915? - Book 1 - Page 16 - Stone marked 1/6 on north side. from which stone a black oak blazed witness tree bears south 22.5 ft. (Govt notes give distance as 26.4 ft)

(4) Bk Dale Apr 1942 - Cor. re-established by Govt in 1927 - 3/4" pipe - 3" Brass top - 18" out of ground. Cor is 435 ft west of top of steep ridge along road.
1. 20" W. Elm Brs N N E 20.9' 2. 16" W. Elm Brs E. 31.1'
3. 12" W. Elm Brs N W 33.9' 4. E. and W. fence Brs So. 19.4'

(5) Bk Dale - Apr 1942 - M. C. Re set by Govt in 1927 - 3/4" Pipe - 3" Brass Top. - out 18"

(6) Bk Dale - Apr 1942 - R Co. Road. 1" pipe in road.
1. 1½" 3' Pipe Brs E 33.0' 2. 1½" x 3' Pipe Brs W. 44.0'

(7) Bk Dale Apr 1942 - R Co. Road. - 1½" Pipe
1. 1½" Pipe covered Brs. E. 33' 2. 18" Cottonwood Brs E N E 44.9'
3. 1½" x 30" Pipe Brs E. in Fc 40.0' 4. Fc run E. & W. line.

(8) Bk Dale April 1942 - P.O.T. on line on top of 1st Bluff - 1½" Pipe.
1. Δ Stn - 1" Pipe Brs So 10.4' 2. 6" R. oak Brs S E 17.9'
3. 8" R Oak Brs So in E & W Fc 23.6' 4. 5" Burr Oak Brs S W 9.6'
5. 5" Red Oak Brs N o 27.6'

(9) Bk Dale Apr 1942 - Cor Reset by Govt in 1927 - 3/4" Pipe - 3" Brass cap - 18" out of ground. Corner is on north slope of draw and about half way up slope.
1. 18" Black Oak Brs W N W 23.5' 2. 9" Oak Brs N o. 15.3'
3. 24" W. Oak Brs E N E 48.8'

STATE LEVY.	
General Fund	Mills
School "	"
Univ'sity "	"
	"
Total	Mills

18-2-18

Tax List for the Year 19....

IN WHOSE NAME ASSESSED	REAL PROPERTY, LANDS, AND TOWN LOTS						PERSONAL PROPERTY	CONSOLIDATED TAXES		No. of Road Dist.	Labor Tax		DISTRICT SCHOOL TAXES		
	Description	Sec. or Lot	Tn. or Blk.	Rng.	Acres	Value	Value	State	County				No. of Dist.	District Tax	Bond Tax
						$	$	$ c	$ c		$			$ c	$ c

② dec 13-2-17

COUNTY LEVY.	
General Fund	Mills
Sinking "	"
Road "	"
Bridge "	"
Reg. B'd "	"
..... "	"
..... "	"
..... "	"
Total	Mills

.....County, Nebraska.

Precinct Tax		Poll Tax	City or Village Tax				Total Tax		Delinquent Taxes For								County Treasurer's Entry of Payment of Taxes				
																Advertising Fees	No. of Receipt	Date	By Whom Paid	P. O. Address	Here Write the Word "Paid"
$	c	$	$	c	$	c	$	c	$	c	$	c	$	c	$	c					

STATE LEVY.	
General Fund	Mills
School "	"
Univ'sity "	"
	"
Total	Mills

19-2-18

Tax List for the Year 19

IN WHOSE NAME ASSESSED	REAL PROPERTY, LANDS, AND TOWN LOTS						PERSONAL PROPERTY	CONSOLIDATED TAXES				No. of Road Dist.	Labor Tax		DISTRICT SCHOOL TAXES			
	Description	Sec. or Lot	Tn. or Blk.	Rng.	Acres	Value	Value	State		County					No. of Dist.	District Tax		Bond Tax	
						$	$	$	c	$	c		$			$	c	$	c
See ② Sec 13-2-17																			
①																			
See ② Sec 24-2-17																			

COUNTY LEVY.	
General Fund	Mills
Sinking "	"
Road "	"
Bridge "	"
Reg. B'd "	"
" "	"
" "	"
" "	"
Total	Mills

_____ County, Nebraska.

PRECINCT TAX	Poll Tax	CITY OR VILLAGE TAX		TOTAL TAX	DELINQUENT TAXES FOR					COUNTY TREASURER'S ENTRY OF PAYMENT OF TAXES				
									Advertising Fees	No. of Receipt	Date	By Whom Paid	P. O. Address	Here Write the Word "Paid"
$ c	$	$ c	$ c	$ c	$ c	$ c	$ c	$ c	$ c					
	(1)	- Blk Dale - Re estab 1/4 Cor on right								line 1/2 way Bet Sec Corners				
		set + Rod on West side of								traveled road for corner - Rod out 18"				
		1. 1½" + Rod		Brs E 43.0'						2. 7" Hg State Post E. 41.7'				
		3. 12" Mulberry		Post ENE 45.6'										

STATE LEVY.	
General Fund	Mills
School "	"
Univ'sity "	"
	"
Total	Mills

30 - 2 - 18

Tax List for the Year 19....

IN WHOSE NAME ASSESSED	REAL PROPERTY, LANDS, AND TOWN LOTS					PERSONAL PROPERTY	CONSOLIDATED TAXES				No. of Road Dist.	Labor Tax	DISTRICT SCHOOL TAXES			
	Description	Sec. or Lot	Tn. or Blk.	Rng.	Acres	Value	Value	State		County			No. of Dist.	District Tax		Bond Tax	
						$	$	$	c	$	c	$		$	c	$	c
See (12) Sec 24-2-17																	
See (1) Sec 25-2-17																	
See (14) Sec. 31																	
See (3) Sec 31																	

(1)
(1A)

COUNTY LEVY.	
General Fund	Mills
Sinking "	"
Road "	"
Bridge "	"
Reg. B'd "	"
" "	"
" "	"
" "	"
Total	Mills

_____ County, Nebraska.

Precinct Tax	Poll Tax	City or Village Tax		Total Tax	Delinquent Taxes For				County Treasurer's Entry of Payment of Taxes				
								Advertising Fees	No. of Receipt	Date	By Whom Paid	P. O. Address	Here Write the Word "Paid"
$ c	$	$ c	$ c	$ c	$ c	$ c	$ c	$ c					
0 -		1939											

BC. Dale - I re-established this corner - Original corner went into Mo. River about 1913. I produced a line from the 1/4 corner Between 31 and 32 north over 1/16 cor. set by Timmerman in 1900 (See record), 1320 ft north of 1/16 cor. at marked point I re established Sec. cor. This point is 2658.3 ft east of 1/4 corner between Secs. 30 and 31. Dont Beat is 2648.6'. I drove in a 1½" x 3' B.P. even with surface and in road. This land overflows often.

1. 1¼" x 3' B.P. Bro So across creek in Fence row 92.8'
2. 18" Box elder Bro S.E. 10.6' 3. East gate Post (12" oak) Bro N E 29.5'
4. 1½" x 3' D.P. Bro N N E on high point 69.7'
5. 1½" x 3' D.P. Bro So. in No. Bank of creek 26.8'

(1A) July 55 - All ties gone except 18" Box elder. Pipe Covered 2' - Set Pipe on top
1. Bolt any Engr P.F Stake SW 45.9' 2. NW Cor Black Coal on Br S E 34.8'
3. Pipe East 18.3'

STATE LEVY.	
General Fund	Mills
School "	"
Univ'sity "	"
	"
Total	Mills

31-2-18

Tax List for the Year 19

IN WHOSE NAME ASSESSED	REAL PROPERTY, LANDS, AND TOWN LOTS					PERSONAL PROPERTY	CONSOLIDATED TAXES		No. of Road Dist.	Labor Tax	DISTRICT SCHOOL TAXES		
	Description	Sec. or Lot	Tn. or Blk.	Rng.	Acres	Value	Value	State	County		No. of Dist.	District Tax	Bond Tax
						$	$	$ c	$ c			$ c	$ c
(4) (HA)						(3)				See (1) See 30			
										(2)			
See (1) Sec 36-2-17										(1)			
See (4) Sec. 1-1-17										See (3) Sec (5) - 1-18			

COUNTY LEVY.
General Fund.....Mills
Sinking " ..... "
Road " ..... "
Bridge " ..... "
Reg. B'd " ..... "
..... " ..... "
..... " ..... "
..... " ..... "
Total.....Mills

_____ County, Nebraska.

Precinct Tax	Poll Tax	City or Village Tax		Total Tax	Delinquent Taxes For	Advertising Fees	No. of Receipt	Date	By Whom Paid	P. O. Address	Here Write the Word "Paid"
$ c	$	$ c	$ c	$ c	$ c	$ c					

(1) 1936- Mr. Carpenter showed us where he thot corner stone was near the west cor. post. Found L.S. 6 x 10 x 18 on top of stone and Brick. - L.S. covered 12". I set 1" x 20" Gas pipe beside. Stone at west side of roadway.
1. Drove 1" x 3' D.P. 33' E and 33' W in fence line
3. West corner post bears W. 6.8 ft.
4. East corner post bears E 31'.

(2) 1935, 1939- Large L.S set by Zimmerman - See Book 6. Page 252. Corner sticking out 6 inches on West side of 3 way corner post

(3) 1935, 1939 - L.S. No of E of R.d. Stone exposed several times in road ditches. I set stone down and placed LS 6x6x10 on Top.
1. 1½" x 3' D.P. Bra So. 29.2'
2. Hg Row Rem W. Bra So 33'
3. Hg Row Rem So. is on line
4. C.P. Bra So. 23.5'
5 Fc Rom E. Bra So. 23.5'
6. Fc Rom No. is on line
7. 1½" x 3' D.P. Bra No 33'
8. Small C.P. Bra No. 18.2'
9. TP - SW 34.3'
10 10" Oak Post - W. gate Post NW 32.7'

(4) 1939- Reestablish Sec cor. - Chain No. and So. and E. Shildneks distance Hg is on line on No and W. side of Norate ¼ Sec. Set 1" x 14" Hex rod with 2" Brass on Top.
1. 9" Hg 6P NW 48.8'
2. 9" RGTP NW 51.7'
3. Top & 14" Oak 6P NW 50.4'
4. 1" Rod - SE 54.7'
5. 5" Hg 6P SSE 54.3'
6. Top & 24" 6MP - WSW 41.2'
7. Top & 24" 6MP WNW 35.1
8. 1" Rod (3' E of 6.P.) NE 52.0'
9 - 4 + 49 - Additions - 9. Top & 18" C.MP. - Bra SE 26.9'

(4A) May 1955 - Brush Covered 6"
Additions 1. SW Cor. of W side Rock Offset SE 47.5'
2. RGTP SW 45.6'
3 B. P.P. NE 44.2'
4. P.P. Line No. Bra E. 32.0'
5 14" Cottonwood WNW 58.6'

STATE LEVY.	
General Fund	Mills
School "	"
Univ'sity "	"
	"
Total	Mills

32-2-18

Tax List for the Year 19....

IN WHOSE NAME ASSESSED	REAL PROPERTY, LANDS, AND TOWN LOTS						PERSONAL PROPERTY	CONSOLIDATED TAXES				No. of Road Dist.	Labor Tax		DISTRICT SCHOOL TAXES			
	Description	Sec. or Lot	Tn. or Blk.	Rng.	Acres	Value	Value	State		County					No. of Dist.	District Tax		Bond Tax	
						$	$	$	c	$	c		$			$	c	$	c
See ① Sec 30																			
See ② Sec 31																			
See ① Sec 31																			
See ③ Sec 5-1-18																			
See ② Sec 5-1-18																			

COUNTY LEVY.	
General Fund	Mills
Sinking "	"
Road "	"
Bridge "	"
Reg. B'd "	"
..... "	"
..... "	"
..... "	"
Total	Mills

_____ County, Nebraska.

Precinct Tax		Poll Tax	City or Village Tax				Total Tax		Delinquent Taxes For								County Treasurer's Entry of Payment of Taxes				
																Advertising Fees	No. of Receipt	Date	By Whom Paid	P. O. Address	Here Write the Word "Paid"
$	c	$	$	c	$	c	$	c	$	c	$	c	$	c	$	c					

STATE LEVY.	
General Fund	Mills
School "	"
Univ'sity "	"
	"
Total	Mills

33-2-18

Tax List for the Year 19.....

IN WHOSE NAME ASSESSED	REAL PROPERTY, LANDS, AND TOWN LOTS						PERSONAL PROPERTY	CONSOLIDATED TAXES				No. of Road Dist.	Labor Tax	DISTRICT SCHOOL TAXES			
	Description	Sec. or Lot	Tn. or Blk.	Rng.	Acres	Value	Value	State		County				No. of Dist.	District Tax		Bond Tax	
						$	$	$	c	$	c		$		$	c	$	c

COUNTY LEVY.	
General Fund	Mills
Sinking "	"
Road "	"
Bridge "	"
Reg. B'd "	"
..... "	"
..... "	"
..... "	"
Total	Mills

_____ County, Nebraska.

	PRECINCT TAX	Poll Tax	CITY OR VILLAGE TAX		TOTAL TAX	DELINQUENT TAXES FOR				COUNTY TREASURER'S ENTRY OF PAYMENT OF TAXES				
									Advertising Fees	No. of Receipt	DATE	BY WHOM PAID	P. O. ADDRESS	Here Write the Word "Paid"
	$ c	$	$ c	$ c	$ c	$ c	$ c	$ c	$ c					

STATE LEVY.
General Fund.....Mills
School " ..... "
Univ'sity " ..... "
.... "
Total.....Mills

Tax List for the Year 19.....

IN WHOSE NAME ASSESSED	REAL PROPERTY, LANDS, AND TOWN LOTS						PERSONAL PROPERTY	CONSOLIDATED TAXES		No. of Road Dist.	Labor Tax	DISTRICT SCHOOL TAXES		
	Description	Sec. or Lot	Tn. or Blk.	Rng.	Acres	Value	Value	State	County			No. of Dist.	District Tax	Bond Tax
						$	$	$ c	$ c		$		$ c	$ c
* Meyers Heights Add. - S.E. cor. block 3 - 1/2" Rod - 2" pipe covered 10"														
1. 1" apple tree S.E. 1.3														
2. Stop sign S.E. 11.6'														
3. 18" ELM N.E. 18.0'														
*continued page 278 Falls City														
S.E. COR. BK 1 "x" in Pavement (301.4' So. N.E. Cor.) CROOK & TOWEL ADD.														
1. West edge pavement West 0.70														
2. No " walk W. - Bears So. 4.0'														
3. 3" Hack B. S.W. 3.2'														
4. N.E. Cor. walk Inter. S.E. 5.0'														
SET N.E COR. BK 1 CROOK & TOWEL ADD. "x" EN CONC WALK 60 FT CH S.E COR. OF BLVD. ADD.														
1. edge walk W. 0.2'														
2. 16" B. OAK W 29.6'														
3. 6" B. OAK S.S.W. 23.4'														
4. So. Cor. Curb Curve E.S.E. 18'														
S.E Cor. Blvd. Add. 1/2" Pipe out 5"														
1. Fire Hyd. E 4.6'														
2. Point intersection No edge walk & curb 9.7'														
3. 14" ELM N.W. 18.2'														

COUNTY LEVY.

General Fund		Mills
Sinking	"	"
Road	"	"
Bridge	"	"
Reg. B'd	"	"
	"	"
	"	"
	"	"
Total		Mills

Falls City ① County, Nebraska.

Precinct Tax	Poll Tax	City or Village Tax	Total Tax	Delinquent Taxes For	Advertising Fees	No. of Receipt	Date	By Whom Paid	P. O. Address	Here Write the Word "Paid"
$ c	$	$ c	$ c	$ c	$ c					

11-15-46— Found Drnstead Corner E McLean St — 660' So and 1343.3' West of NE Cor Sec 10-1-16 L.S.S covered 3"

1. 1" x 20" Pipe E. 30'
2. 1" x 20" Pipe W 30'
3. 3" Chinaelm S E 44.1
4. 10" Fir tree SW 53.1'
5. 6" Cottonwood E 2 E 66.4'

Found SW Cor Crook & Towle Add. Rolled Hedge stakes under concrete side walk
I Cut + in Walk — 2'st & Schoenherr — N E Cor Int.

1. No edge walk Bro No 0.9'
2. SW Cor. Tile foundation S N E 10.7'
3. E. Side curb Bro W. 15.7'
4. 24" E Elm E S E 21.0'
5. 36" E Elm No. 28.8'
6. L tree row Bro E. 2.0'

Blk Cor. Crook & Towle Add — S E Cor 24 & Schoenherr Hy stub stake
I drove 1" x 20" Pipe

1. 24" Elm E. 20.5'
2. 18" Ash So. 20.5'
3. 16" Elm W 50.8'
4. L tree row So Bro E. 1.7'
5. L tree row E. Bro So 1.7'

Blk Cor Crook & Towle Add — N E Cor 24th & Schoenherr - Hy stub stake
Drove 1" x 20" Pipe on top stub 1. P.P. Bro S SW 14.3'

Blk Cor Crook & Towle Add — S W Cor Int - 24th & Abbott Hy stub
I set 3/4" x 12" Shaft. on top

1. Notch in concrete walk
2. W. edge Walk Bro E 0.7'
3. No Cor walk at Crossing Bro No. 15.5'
4. Fire Plug N E 12.0'
5. 24" Maple Bro W 20.8'
6. L tree row Bro So 1.5'
7. 6" Elm S S W 9.3'
8. N E Cor House - SW 30.5'

Pete 30' W of NW Cor of Crook & Towle Add. 3/4" x 10" Bolt 1 - 360' North for Co.
1 PP NW 33.7' 2. 4" Elm S E 41.2' 3. 4" Hy C P N E 29.8'

Blk Cor. NW Cor Int 23rd & Abbott - Stub under edge of E & W concrete walk to house. 1. 2" West of W. side of No. & So. walk.
2. I Set 1" x 12" Pipe in So. side stub. 3. Pipe at SW Cor of walk Intersection

Blk Cor - NW Cor Int 22nd & Abbott. 1" under No. & So. walk. I set 1" x 12" pipe at W. edge of walk. - Cor in line with no side of walk - running east.

SW. COR. BK. 1 - CROOK & TOWEL ADD. TO FALLS CITY.

1. 3" Hack B. N.N.E 16.1
2. 36" ELM. No. 37.5
3. 36" " E. 39.5
4. State sign post S.S.W. 10.0'
5. No. edge walk So. 2.0'
6. Joint No P.T. of Curve W NW 18.5
7. " E " " " S.S.E. 18.8

STATE LEVY.

General Fund.....Mills
School " ..... "
Univ'sity " ..... "
.... "
Total.....Mills

Tax List for the Year 19.....

IN WHOSE NAME ASSESSED	REAL PROPERTY, LANDS, AND TOWN LOTS						PERSONAL PROPERTY	CONSOLIDATED TAXES		No. of Road Dist.	Labor Tax	DISTRICT SCHOOL TAXES		
	Description	Sec. or Lot	Tn. or Blk.	Rng.	Acres	Value	Value	State	County			No. of Dist.	District Tax	Bond Tax
						$	$	$ c	$ c		$		$ c	$ c

COUNTY LEVY.	
General Fund	Mills
Sinking "	"
Road "	"
Bridge "	"
Reg. B'd "	"
	"
	"
	"
Total	Mills

Rulo ① County, Nebraska.

Precinct Tax	Poll Tax	City or Village Tax	Total Tax	Delinquent Taxes For	Advertising Fees	No. of Receipt	Date	By Whom Paid	P. O. Address	Here Write the Word "Paid"
County Treasurer's Entry of Payment of Taxes										

① Mag tooth set for ℄ Stutsman & 6 conn Sts Rulo - notch ℄ curbs

1. P.P. N ℄ 41.3' 2. TP E of S 37.4' 3. Far cor Conc Curb S W 41.8'
4. 5" ⊙ P N W 37.1 5. Far cor Conc Curb N W 44.0'
Rt in 756' E of ℄ of 1st & Stutsman

② Iron to nail set 1086' E. of 1st & Stutsman
1. Mo Co Post - St line sign S W 21.1'
2. So " " " N W 22.2
3. P.P. Brace Post S E 30.8
4 P.P. N E 30.7

③ 1st & Broadway - Top Hill - Cor ℄ of Int. 1¼" Pipe Comm 2"
1. Cor in ℄ between curbs 2. Far Cor. Curb E N E 43.2'
3. Far Cor. Curb E S E 42.5 4. " " " W S W 42.9'
5 " " " W N W 42.8 6. P.P. N E 48.0'
7 P.P S W 38.8'

④ N W Cor Bk 35 - 1¼" x 20" Pipe
1. 12" Ormese elm N W 41.7' 2. P.P. E. N E 37.1
3. P.P. W S W 55.1' 4. 12" Box elder S W P.P 55.9
5 18" Cottonwood N N W 55.4

⑤ Pt under Rulo Br on W. line of Ash Street 1" x 18" Rd.
1. S W Cor of #1 Pier E 35.4' 2. N W Cor of #1 Pier E N E 29.2'

6. ℄ Stutsman & W. ℄ st line Ash St. 1" x 20" Shaft
1. P.P. N E 35.7' 2. 18" Cottonwood ⊙ E 56.5'
3. P.P. S E 33.5' 4. T.P. S E 42.9'

8-1958 Additional ties to intersection South line of Dupuis St. & section line
1. 12" Pin Oak W. S.W. 59.3 4. P. Pole Anchor Pole N.N.E. 84.0
2. End Cor. post E.S.E. 54.0 5. Near Cor. Broken Conc. wall S.S.E. 80.9'
3. T.P. E 34.1 1¼" x 16" pipe

Intersection ℄'s Commerical & Dupuis Sts. - Reset Cor. - Drove ¾" x 6" pipe with ¾" x 26" pipe on top.
1. P. Pole W. N.W. 51.0 4. P. Pole anchor pole N.E. 44.4
2. B.T.P. S.S.E. 32.5 5. 12" Pin Oak S.W. 95.0'
3. No. & So. Fe bears E. 40.0' 6. 6" Cor Post S.E. 56.3

ST.
General Fu ....Mills
School " ..... "
Univ'sity " ..... "
..... "
Total.....Mills

Tax List for the Year 19.....

IN WHOSE NAME ASSESSED	REAL PROPERTY, LANDS, AND TOWN LOTS					PERSONAL PROPERTY	CONSOLIDATED TAXES		No. of Road Dist.	Labor Tax	DISTRICT SCHOOL TAXES		
	Description	Sec. or Lot	Tn. or Blk.	Rng.	Acres	Value	Value	State	County		No. of Dist.	District Tax	Bond Tax
						$	$	$ c	$ c			$ c	$ c

COUNTY LEVY.	
General Fund	Mills
Sinking "	"
Road "	"
Bridge "	"
Reg. B'd "	"
..... "	"
..... "	"
..... "	"
Total	Mills

_____ County, Nebraska.

PRECINCT TAX $	c	Poll Tax $	CITY OR VILLAGE TAX $	c	$	c	TOTAL TAX $	c	DELINQUENT TAXES FOR $	c	$	c	Advertising Fees $	c	COUNTY TREASURER'S ENTRY OF PAYMENT OF TAXES: No. of Receipt	Date	By Whom Paid	P. O. Address	Here Write the Word "Paid"

Falls City -

Meyers Heights Addition to Falls City (also see page 276)

N.W. Cor. Bk 4 Pipe covered 6"
1. 12" Fir tree E.S.E. 10'
2. 24" ELM S.W. 22.6
3. Near Cor. Conc Curb W.S.W. 20.8'

S.W. COR. BK. 1 - 1½" pipe - 2" out
1. 18" ELM W.N.W. 10.8'
2. 24" MAPLE E.S.E. 23.8'

N.W. COR. BK 1 1½" Pipe - ¾" pipe in east & west Fence
1. 24" Maple W.S.W. 13.2'
2. 20" " S.W. 22.9'

N.E. COR BK 2? 1½" pin in elm row - 1" pipe inside 1½" pipe
1. 2" Chinese Elm E 0.8
2. N.E. corner conc drive E.S.E. 24.0'
3. P Pole E. 18.5'
4. N.E. Cor. of house W. S.W. 30.8'

S.E. Cor. BK 1 - 1½" pipe covered 18" - Rod beside -
1. Stop sign S.E 7.0'
2. 24" Maple S.W 14.0'
3. 16" " S.E 15.2'

New Ties 3-1-1963 - Straightened 2" Pipe - Drove down to cover 5" - Placed 5" Headed shaft on top
1. 18" Fir NW 18.3' - 2. 24" maple SE 13.2
3. 18" Hackberry NE 20.1' & Center Top Hydrant W&O & 3.4'
5. Center top water Valve SE 11.4'

N.E. COR. BK (2)?
1. 24" Maple N.E. 15.6'
2. 18" FIR S.W. 22.4'
3. 30" ELM S.S.E. 34.4

STATE LEVY.

General Fund.....Mills

School " ..... "

Univ'sity " ..... "

..... "

Total.....Mills

Tax List for the Year 19.....

IN WHOSE NAME ASSESSED	REAL PROPERTY, LANDS, AND TOWN LOTS					PERSONAL PROPERTY	CONSOLIDATED TAXES		No. of Road Dist.	Labor Tax	DISTRICT SCHOOL TAXES		
	Description	Sec. or Lot	Tn. or Blk.	Rng.	Acres	Value	Value	State	County		No. of Dist.	District Tax	Bond Tax
						$	$	$ c	$ c			$ c	$ c

COUNTY LEVY.

General Fund	.....	Mills
Sinking	"	"
Road	"	"
Bridge	"	"
Reg. B'd	"	"
.....	"	"
.....	"	"
.....	"	"
	Total	Mills

_____ County, Nebraska.

Precinct Tax		Poll Tax	City or Village Tax				Total Tax		Delinquent Taxes For						County Treasurer's Entry of Payment of Taxes				
													Advertising Fees		No. of Receipt	Date	By Whom Paid	P. O. Address	Here Write the Word "Paid"
$	c	$	$	c	$	c	$	c	$	c	$	c	$	c					

STATE LEVY.

General Fund.....Mills
School " ..... "
Univ'sity " ..... "
.... "
Total.....Mills

Tax List for the Year 19....

IN WHOSE NAME ASSESSED	REAL PROPERTY, LANDS, AND TOWN LOTS						PERSONAL PROPERTY	CONSOLIDATED TAXES		No. of Road Dist.	Labor Tax		DISTRICT SCHOOL TAXES		
	Description	Sec. or Lot	Tn. or Blk.	Rng.	Acres	Value	Value	State	County				No. of Dist.	District Tax	Bond Tax
							$ c	$ c	$ c		$			$ c	$ c

T 3 - R 15

6	5	4	3	2	1	
7	8	9	10	11	12	
18	17	16	15	14	13	
19	20	21	22	23	24	
30	29	28	27	26	25	
31	32	33	34	35	36	

COUNTY LEVY.		
General Fund	.....	Mills
Sinking "	.....	"
Road "	.....	"
Bridge "	.....	"
Reg. B'd "	.....	"
..... "	.....	"
..... "	.....	"
..... "	.....	"
Total	.....	Mills

..... County, Nebraska.

Precinct Tax		Poll Tax	City or Village Tax				TOTAL TAX		DELINQUENT TAXES FOR								COUNTY TREASURER'S ENTRY OF PAYMENT OF TAXES				
																Advertising Fees	No. of Receipt	Date	By Whom Paid	P. O. Address	Here Write the Word "Paid"
$	c	$	$	c	$	c	$	c	$	c	$	c	$	c	$	c					

STATE LEVY.	
General Fund	Mills
School "	"
Univ'sity "	"
	"
Total	Mills

Tax List for the Year 19____

IN WHOSE NAME ASSESSED	REAL PROPERTY, LANDS, AND TOWN LOTS						PERSONAL PROPERTY	CONSOLIDATED TAXES		No. of Road Dist.	Labor Tax	DISTRICT SCHOOL TAXES		
	Description	Sec. or Lot	Tn. or Blk.	Rng.	Acres	Value	Value	State	County			No. of Dist.	District Tax	Bond Tax
						$	$	$ c	$ c		$		$ c	$ c

T. 1 - R. 16

6 5 4 3 2 1

7 8 9 10 11 12

18 17 16 15 14 13

19 20 21 22 23 24

30 29 28 27 26 25

31 32 33 34 35 36


6
5
4
3
2
1
7
8
9
10
11
12
18
17
16
15
14
13
19
20
21
22
23
24
30
29
28
27
26
25
31
32
33
34
35
36

COUNTY LEVY.	
General Fund	Mills
Sinking "	"
Road "	"
Bridge "	"
Reg. B'd "	"
..... "	"
..... "	"
..... "	"
Total	Mills

_____ County, Nebraska.

Precinct Tax	Poll Tax	City or Village Tax		Total Tax	Delinquent Taxes For				County Treasurer's Entry of Payment of Taxes				
								Advertising Fees	No. of Receipt	Date	By Whom Paid	P. O. Address	Here Write the Word "Paid"
$ c	$	$ c	$ c	$ c	$ c	$ c	$ c	$ c					

STATE LEVY.

General Fund.....Mills
School " ..... "
Univ'sity " ..... "
.... "
Total.....Mills

Tax List for the Year 19.....

IN WHOSE NAME ASSESSED	REAL PROPERTY, LANDS, AND TOWN LOTS					PERSONAL PROPERTY	CONSOLIDATED TAXES				No. of Road Dist.	Labor Tax	DISTRICT SCHOOL TAXES			
	Description	Sec. or Lot	Tn. or Blk.	Rng.	Acres	Value	Value	State		County			No. of Dist.	District Tax		Bond Tax	
						$	$	$	c	$	c			$	c	$	c