SECTION	TOWNSHIP	RANGE	PAGE		SURVEYOR	YEAR	
1	1	13	83		I. W. Beckwith	1873	
4&9	1	13	53		A. J. Currence	1871	
8	1	13	75		I. W. Beckwith	1873	
8	1	13	84		I. W. Beckwith	1873	
9	1	13	60		A. J. Currence	1871	
10	1	13	52		A. J. Currence	1871	
11	1	13	75		I. W. Beckwith	1873	
15	1	13	60		A. J. Currence	1871	
17	1	13	84		I. W. Beckwith	1873	
18	1	13	36		A. J. Currence	1870	
20	1	13	70		I. W. Beckwith	1872	
21	1	13	70		I. W. Beckwith	1872	
24	1	13	63		A. J. Currence	1871	
24	1	13	64		A. J. Currence	1871	
25	1	13	64		A. J. Currence	1871	
30	1	13	23		A. J. Currence	1869	
31	1	13	23		A. J. Currence	1869	
3	2	13	84		I. W. Beckwith	1873	
4	2	13	72		I. W. Beckwith	1872	
5	2	13	73		I. W. Beckwith	1872	
10	2	13	10		A. J. Currence	1869	
13	2	13	82		I. W. Beckwith	1873	
19	2	13	69		I. W. Beckwith	1872	
21	2	13	72		I. W. Beckwith	1872	
23	2	13	78		I. W. Beckwith	1873	
24	2	13	82		I. W. Beckwith	1873	
25	2	13	72		I. W. Beckwith	1872	
14	3	13	52		A. J. Currence	1871	
18	3	13	71		I. W. Beckwith	1872	
21	3	13	85		I. W. Beckwith	1873	
22	3	13	73		I. W. Beckwith	1872	
27	3	13	74		I. W. Beckwith	1872	
35	3	13	73		I. W. Beckwith	1872	
2	1	14	26		A. J. Currence	1870	
10	1	14	76		I. W. Beckwith	1873	
10	1	14	55		A. J. Currence	1871	
14	1	14	27		A. J. Currence	1870	
14	1	14	76		I. W. Beckwith	1873	
14	1	14	36		A. J. Currence	1870	
16	1	14	90		S. C. McElroy	1882	
17	1	14	12		A. J. Currence	1869	
17	1	14	12		A. J. Currence	1869	
21	1	14	54		A. J. Currence	1871	
22	1	14	36		A. J. Currence	1870	
23	1	14	37		A. J. Currence	1870	
25	1	14	59		S. C. McElroy	1881	
28	1	14	53		A. J. Currence	1871	
28	1	14	54		A. J. Currence	1871	
29	1	14	65		A. J. Currence	1871	

SECTION	TOWNSHIP	RANGE	PAGE	SURVEYOR		YEAR
30	1	14	64	A. J. Currence		1871
30	1	14	65	A. J. Currence		1871
30	1	14	90	S. C. McElroy		1882
3	2	14	52	A. J. Currence		1871
5	2	14	20	A. J. Currence		1869
7	2	14	21	A. J. Currence		1869
8	2	14	74	I. W. Beckwith		1872
11	2	14	55	A. J. Currence		1871
16	2	14	52	A. J. Currence		1871
17 & 18	2	14	74	I. W. Beckwith		1872
19	2	14	83	I. W. Beckwith		1873
20	2	14	70	I. W. Beckwith		1872
21	2	14	63	A. J. Currence		1871
22	2	14	69	I. W. Beckwith		1872
22	2	14	21	A. J. Currence		1869
22	2	14	63	A. J. Currence		1871
23	2	14	14	A. J. Currence		1867
24	2	14	14	A. J. Currence		1869
25	2	14	18	A. J. Currence		1869
25	2	14	88	S. C. McElroy		1880
26	2	14	61	A. J. Currence		1871
2	3	14	82	I. W. Beckwith		1873
6	3	14	23	A. J. Currence		1869
6	3	14	22	A. J. Currence		1869
7	3	14	22	A. J. Currence		1869
11	3	14	82	I. W. Beckwith		1873
16	3	14	73	I. W. Beckwith		1872
18	3	14	83	I. W. Beckwith		1873
24	3	14	56	A. J. Currence		1871
25	3	14	83	I. W. Beckwith		1873
27	3	14	32	A. J. Currence		1870
27	3	14	31	A. J. Currence		1870
28	3	14	31	A. J. Currence		1870
29	3	14	75	I. W. Beckwith		1873
29 & 30	3	14	83	I. W. Beckwith		1873
35	3	14	82	I. W. Beckwith		1873
36	3	14	79	I. W. Beckwith		1873
1	1	15	2	A. J. Currence		1869
1	1	15	3	A. J. Currence		1869
2	1	15	65	A. J. Currence		1871
3	1	15	65	A. J. Currence		1871
3	1	15	92	J. L. McElroy		1882
3	1	15	56	A. J. Currence		1871
4	1	15	53	A. J. Currence		1871
5	1	15	27	A. J. Currence		1871
6 & 7	1	15	83	I. W. Beckwith		1873
7	1	15	52	A. J. Currence		1871
8	1	15	39	A. J. Currence		1869
9	1	15	40	A. J. Currence		1869
9	1	15	41	A. J. Currence		1869

SECTION	TOWNSHIP	RANGE	PAGE	SURVEYOR	YEAR
9	1	15	46	A. J. Currence	1871
10	1	15	24	A. J. Currence	1869
11	1	15	88	S. C. McElroy	1880
12	1	15	45	A. J. Currence	1871
13	1	15	85	S. Slocum	1879
13	1	15	23	A. J. Currence	1869
14	1	15	24	A. J. Currence	1869
15	1	15	20	A. J. Currence	1869
16	1	15	68	A. J. Currence	1871
17	1	15	13	A. J. Currence	1869
18	1	15	54	A. J. Currence	1871
19	1	15	40	A. J. Currence	1870
19	1	15	41	A. J. Currence	1870
20	1	15	14	A. J. Currence	1869
20	1	15	69	A. J. Currence	1871
21	1	15	28	A.J. Currence	1870
23	1	15	24	A. J. Currence	1869
25	1	15	28	A. J. Currence	1870
30	1	15	15	A. J. Currence	1869
30 & 31	1	15	59	S. C. McElroy	1881
2	2	15	92	J. L. McElroy	1883
4	2	15	90	S. C. McElroy	1882
4	2	15	77	I. W. Beckwith	1873
5	2	15	78	I. W. Beckwith	1873
6	2	15	79	I. W. Beckwith	1873
7	2	15	78	I. W. Beckwith	1873
8	2	15	78	I. W. Beckwith	1873
10	2	15	25	A. J. Currence	1870
10	2	15	27	A. J. Currence	1870
11	2	15	79	I. W. Beckwith	1873
14	2	15	79	I. W. Beckwith	1873
15	2	15	27	A. J. Currence	1870
16	2	15	59	A. J. Currence	1871
17	2	15	20	A. J. Currence	1869
20	2	15	80	I. W. Beckwith	1873
22	2	15	80	I. W. Beckwith	1873
25	2	15	34	A. J. Currence	1870
26	2	15	34	A. J. Currence	1870
30	2	15	65	A. J. Currence	1871
30	2	15	66	A. J. Currence	1871
36	2	15	30	A. J. Currence	1870
36	2	15	31	A. J. Currence	1870
1	3	15	87	S. C. McElroy	1880
2	3	15	22	A. J. Currence	1869
6	3	15	15	A. J. Currence	1869
8	3	15	92	J. L. McElroy	1882
10	3	15	87	S. C. McElroy	1880
10	3	15	57	A. J. Currence	1871
10	3	15	58	A. J. Currence	1871

SECTION	TOWNSHIP	RANGE	PAGE	SURVEYOR	YEAR	
!!	#	!%	##	A. J. Currence	1870	
13	3	15	32	A. J. Currence	1870	
14	3	15	59	A. J. Currence	1871	
14	3	15	92	J. L. McElroy	1882	
16	3	15	21	A. J. Currence	1869	
17	3	15	28	A. J. Currence	1870	
18	3	15	89	S. C. McElroy	1881	
20	3	15	27	A. J. Currence	1870	
23	3	15	32	A. J. Currence	1870	
24	3	15	86	S. C. McElroy	1880	
27 & 28	3	15	71	I. W. Beckwith	1872	
32	3	15	77	I. W. Beckwith	1873	
33	3	15	77	I. W. Beckwith	1873	
33	3	15	59	A. J. Currence	1871	
1	1	16	1	A. J. Currence	1869	
1	1	16	2	A. J. Currence	1869	
9	1	16	45	A. J. Currence	1870	
12	1	16	1	A. J. Currence	1869	
12	1	16	2	A. J. Currence	1869	
23	1	16	71	I. W. Beckwith	1872	
25	1	16	91	J. L. McElroy	1880	
28	1	16	60	A. J. Currence	1871	
29	1	16	28	A. J. Currence	1870	
29	1	16	29	A. J. Currence	1870	
1	2	16	62	A. J. Currence	1871	
2	2	16	18	A. J. Currence	1869	
4	2	16	21	A. J. Currence	1869	
5	2	16	78	I. W. Beckwith	1873	
5	2	16	34	A. J. Currence	1870	
10 & 11	2	16	71	I. W. Beckwith	1872	
12	2	16	80	I. W. Beckwith	1873	
12	2	16	19	A. J. Currence	1869	
14	2	16	18	A. J. Currence	1869	
14	2	16	19	A. J. Currence	1869	
14	2	16	81	I. W. Beckwith	1873	
17	2	16	55	A. J. Currence	1871	
18	2	16	54	A. J. Currence	1871	
18	2	16	55	A. J. Currence	1871	
18	2	16	51	A. J. Currence	1871	
21	2	16	20	A. J. Currence	1869	
21	2	16	59	A. J. Currence	1871	
23	2	16	87	S. C. McElroy	1880	
24	2	16	81	I. W. Beckwith	1873	
25	2	16	87	S. C. McElroy	1880	
29	2	16	20	A. J. Currence	1869	
30	2	16	80	I. W. Beckwith	1873	
31	2	16	80	I. W. Beckwith	1873	
36	2	16	41	A. J. Currence	1870	
36	2	16	42	A. J. Currence	1870	

SECTION	TOWNSHIP	RANGE	PAGE	SURVEYOR	YEAR	
1 1	3	16	46	A. J. Currence	1870	
1 1	3	16	86	J. S. Slocum	1880	
6	3	16	66	A. J. Currence	1871	
9	3	16	35	A. J. Currence	1870	
9	3	16	36	A. J. Currence	1870	
14	3	16	84	I. W. Beckwith	1873	
15	3	16	56	A. J. Currence	1871	
15	3	16	57	A. J. Currence	1871	
18	3	16	86	S. C. McElroy	1880	
18	3	16	61	A. J. Currence	1871	
18	3	16	33	A. J. Currence	1870	
19	3	16	61	A. J. Currence	1871	
20	3	16	44	A. J. Currence	1870	
22	3	16	57	A. J. Currence	1871	
23	3	16	76	I. W. Beckwith	1873	
23	3	16	77	I. W. Beckwith	1873	
24	3	16	8	A. J. Currence	1869	
24	3	16	9	A. J. Currence	1869	
25	3	16	12	A. J. Currence	1869	
26	3	16	58	A. J. Currence	1871	
26	3	16	66	A. J. Currence	1871	
29	3	16	44	A. J. Currence	1870	
31	3	16	81	I. W. Beckwith	1873	
32	3	16	77	I. W. Beckwith	1873	
34	3	16	18	A. J. Currence	1869	
1	1	17 & 18	16	A. J. Currence	1869	
2	1	17	16	A. J. Currence	1869	
2	1	17	17	A. J. Currence	1869	
3	1	17	17	A. J. Currence	1867	
6	1	17	5	A. J. Currence	1869	
7	1	17	29	A. J. Currence	1870	
7	1	17	30	A. J. Currence	1870	
10	1	17	26	A. J. Currence	1870	
10	1	17	27	A. J. Currence	1870	
15	1	17	12	A. J. Currence	1869	
20	1	17	45	A. J. Currence	1870	
22	1	17	12	A. J. Currence	1869	
3	2	17	39	A. J. Currence	1870	
4	2	17	59	A. J. Currence	1871	
4	2	17	19	A. J. Currence	1869	
5	2	17	58	A. J. Currence	1871	
6	2	17	10	A. J. Currence	1869	
6	2	17	11	A. J. Currence	1869	
7	2	17	37	A. J. Currence	1870	
7	2	17	38	A. J. Currence	1870	
8	2	17	42	A. J. Currence	1870	
8	2	17	43	A. J. Currence	1870	
11	2	17	42	A. J. Currence	1870	
14	2	17	19	A. J. Currence	1869	
16	2	17	13	A. J. Currence	1869	

SECTION	TOWNSHIP	RANGE	PAGE	SURVEYOR	YEAR
16	2	17	14	A. J. Currence	1869
17	2	17	62	A. J. Currence	1871
19	2	17	7	A. J. Currence	1869
20	2	17	63	A. J. Currence	1871
21	2	17	13	A. J. Currence	1869
21	2	17	17	A. J. Currence	1869
21	2	17	50	A. J. Currence	1871
22	2	17	38	A. J. Currence	1870
22	2	17	39	A. J. Currence	1870
23	2	17	26	A. J. Currence	1869
24	2	17	25	A. J. Currence	1869
25	2	17	50	A. J. Currence	1871
26	2	17	25	A. J. Currence	1869
26	2	17	4	A. J. Currence	1869
27	2	17	3	A. J. Currence	1869
28	2	17	15	A. J. Currence	1869
28	2	17	16	A. J. Currence	1869
28	2	17	51	A. J. Currence	1871
29	2	17	56	A. J. Currence	1871
29	2	17	86	S. C. McElroy	1880
29	2	17	6	A. J. Currence	1869
30	2	17	5	A. J. Currence	1869
30	2	17	6	A. J. Currence	1869
30	2	17	7	A. J. Currence	1869
32	2	17	7	A. J. Currence	1869
32	2	17	8	A. J. Currence	1869
34	2	17	4	A. J. Currence	1869
35	2	17	4	A. J. Currence	1869
35	2	17	5	A. J. Currence	1869
36	2	17	26	A. J. Currence	1870
4	3	17	7	A. J. Currence	1869
8	3	17	8	A. J. Currence	1869
16	3	17	11	A. J. Currence	1869
17	3	17	66	A. J. Currence	1871
18	3	17	43	A. J. Currence	1870
20	3	17	68	A. J. Currence	1871
21	3	17	66	A. J. Currence	1871
21	3	17	67	A. J. Currence	1871
26	3	17	13	A. J. Currence	1869
28	3	17	68	A. J. Currence	1871
28	3	17	10	A. J. Currence	1869
28	3	17	23	A. J. Currence	1869
31	3	17	23	A. J. Currence	1869
31	3	17	24	A. J. Currence	1869
32	3	17	43	A. J. Currence	1870
32	3	17	75	I. W. Beckwith	1873
33	3	17	43	A. J. Currence	1870
35	3	17	25	A. J. Currence	1869

SECTION	TOWNSHIP	RANGE	PAGE	SURVEYOR	YEAR
18	1	18	49	A. J. Currence	1871
7	2	18	69	A. J. Currence	1871
18	2	18	47	A. J. Currence	1871
29	2	18	49	A. J. Currence	1871
30	2	18	47	A. J. Currence	1871
30	2	18	48	A. J. Currence	1871
31	2	18	48	A. J. Currence	1871
31	2	18	49	A. J. Currence	1871

Pages 92 to 210

SECTION	TOWNSHIP	RANGE	PAGE	SURVEYOR	YEAR
2	1	13	93	F. V. Wilson	1874
2,3,10,& 11	1	13	143	F. W. Miller	1890
2,3,10,11	1	13	143	F. W. Miller	1890
9	1	13	114	P. A. Tisdel	1876
10	1	13	113	P. A. Tisdel	1876
11	1	13	93	F. V. Wilson	1874
12	1	13	143	F. W. Miller	1890
12	1	13	93	F. V . Wilson	1874
16	1	13	93	F. V. Wilson	1874
17	1	13	94	F. V. Wilson	1874
17	1	13	167	G. C. Timmerman	1901
19 & 30	1	13	205	J. F. Relf	1914
20	1	13	139	R. E. Grinstead	1889
21	1	13	93	F. V. Wilson	1874
21	1	13	94	F. V. Wilson	1874
25	1	13	100	F. V. Wilson	1874
32	1	13	119	S. C. McElroy	1881
32	1	13	139	R. E. Grinstead	1889
33	1	13	113	P. A. Tisdel	1876
34	1	13	113	P. A. Tisdel	1876
1	2	13	122	S. C. McElroy	1881
2	2	13	123	S. C. McElroy	1881
3	2	13	124	S. C. McElroy	1881
3	2	13	166	G. C. Timmerman	1901
4	2	13	160	G. C. Timmerman	1900
4,5,8,32&33	2	13	186	R. E. Grinstead	1912
5	2	13	196	W. F. Rantama	1907
7	2	13	203	J. F. Relf	1913
8,9,16&17	2	13	147	John W. Towle	1895
9	2	13	182	W. F. Rantama	1906
9	2	13	185	R. E. Grinstead	1908
14	2	13	122	S. C. McElroy	1881
15	2	13	122	S. C. McElroy	1881
17	2	13	145	R. E. Grinstead, Jr.	1894
18	2	13	191	R. E. Grinstead	1913
19	2	13	191	R. E. Grinstead	1913

SECTION	TOWNSHIP	RANGE	PAGE	SURVEYOR	YEAR
19	2	13	192	R. E. Grinstead	1913
19 & 20	2	13	150	R. E. Grinstead, Jr.	1895
26	2	13	179	O. H. Timmerman	1904
5	3	13	121	S. C. McElroy	1881
6	3	13		W. D. Wymer	1896
7	3	13	149	John W. Towle	1895
7	3	13	118	S. C. McElroy	1881
7	3	13	125	S. C. McElroy	1881
8	3	13	118	S. C. McElroy	1887
10	3	13	154	W. D. Wymer	1896
16	3	13	125	S. C. McElroy	1881
17	3	13	124	S. C. McElroy	1881
20	3	13	125	S. C. McElroy	1881
20	3	13	198	John Crook	1910
27	3	13	150	R. E. Grinstead, Jr.	1895
31	3	13	123	S. C. McElroy	1881
32 & 33	3	13	188	R. E. Grinstead	1913
36	3	13	134	C. Morris	1884
1	1	14	167	G. C. Timmerman	1901
2	1	14	188	R. E. Grinstead	1915
10 & 11	1	14	175	G. C. Timmerman	1902
11,12,13&14	1	14	166	G. C. Timmerman	1900
13	1	14	100	F. V. Wilson	1874
13	1	14	101	F. V. Wilson	1874
17	1	14	117	J. L. Slocum	1878
18	1	14	168	G. C. Timmerman	1901
20	1	14	117	J. L. Slocum	1878
21	1	14	174	G. C. Timmerman	1902
22,23,26&27	1	14	193	John W. Crook	1911
23	1	14	181	O. H. Timmerman	1905
25	1	14	201	J. F. Relf	1913
25	1	14	209	J. F. Relf	1915
27	1	14	175	G. C. Timmerman	1902
30	1	14	123	S. C. McElroy	1881
36	½	14	120	S. C. McElroy	1881
36	1	14	208	J. F. Relf	1914
4	2	14	121	S. C. McElroy	1881
5	2	14	116	G. W. Moore	1878
6	2	14	174	G. C. Timmerman	1902
15	2	14	156	M. N. Bain	1897
20	2	14	155	W. D. Wymer	1897
25	2	14	132	S. C. McElroy	1886
28	2	14	111	A. J. Currence	1874
33	2	14	110	A. J. Currence	1874
33	2	14	111	A. J. Currence	1874
34	2	14	111	A. J. Currence	1874
34	2	14	112	A. J. Currence	1874
3	3	14	120	S. C. McElroy	1881

SECTOPM	TOWNSHIP	RANGE	PAGE	SURVEYOR	YEAR
4	3	14	123	S. C. McElroy	1881
15	3	14	116	G. W. Moore	1874
17	3	14	130	S. C. McElroy	1886
21	3	14	199	R. E. Grinstead	1912
23	3	14	179	O. H. Timmerman	1904
29	3	14	116	G. W. SMoore	1878
30	3	14	130	S. C. McElroy	1886
31	3	14	174	G. C. Timmerman	1902
32	3	14	131	S. C. McElroy	1886
34	3	14	94	F. V. Wilson	1874
1,2,11&13	1	15	156	W. D. Wymer	1897
2 & 3	1	15	145	R. E. Grinstead, Jr.	1894
2 & 3	1	15	159	G. C. Timmerman	1900
2 & 3	1	15	160	G. C. Timmerman	1900
2 & 11	1	15	207	J. F. Relf	1914
3	1	15	139	R. E. Grinstead	1889
3	1	15	140	R. E. Grinstead	1889
3	1	15	155	W. D. Wymer	1896
3	1	15	171	G. C. Timmerman	1901
3	1	15	173	G. C. Timmerman	1902
3	1	15	175	G. C. Timmerman	1903
3 & 4	1	15	198	R. E. Grinstead	1911
3	1	15	200	J. F. Relf	1913
3	1	15	206	J. F. Relf	1913
4 & 5	1	15	146	R. E. Grinstead, Jr.	1894
4	1	15	183	W. F. Rantama	1906
4,5,&6	1	15	135	R. E. Grinstead	1888
4,5,8&9	140	15	140	R. E. Grinstead	1889
6	1	15	136	R. E. Grinstead	1888
6	1	15	146	R. E. Grinstead, Jr.	1894
6	1	15	193	R. E. Grinstead	1911
8	1	15	152	W. D. Wymer	1896
9,10,15&16	1	15	137	R. E. Grinstead	1888
9,10,15&16	1	15	140	R. E. Grinstead	1889
9 & 10	1	15	169	G. C. Timmerman	1900
9	1	15	183	W. F. Rantama	1906
10	1	15	144	R. E. Grinstead, Jr.	1894
12	1	15	112	A. J. Currence	1874
12	1	15	141	R. E. Grinstead	1889
12	1	15	148	John W. Towle	1895
12	1	15	176	G. C. Timmerman	1903
12	1	15	185	J. A. Crook	1908
13	1	15	130	S. C. McElroy	1886
13	1	15	184	J. A. Crook	1908
15	1	15	108	A. J. Currence	1894
15	1	15	167	G. C. Timmerman	1901
15	1	15	206	J. F. Relf	1914
16	1	15	163	G. C. Timmerman	1900
16	1	15	189	R. E. Grinstead	1913

SECTION	TOWNSHIP	RANGE	PAGE	SURVEYOR	YEAR
19	1	15	139	R. E. Grinstead	1889
19	1	15	143	F. W. Miller	1890
19,20,29&30	1	15	143	F. W. Miller	1890
19	1	15	183	W. F. Rantama	1906
19	1	15	206	J. F. Relf	1914
21,22,27&28	1	15	137	R. E. Grinstead	1888
22	1	15	108	A. J. Currence6	1874
22	1	15	127	S. C. McElroy	1881
22	1	15	204	J. F. Relf	1913
23	1	15	127	J. L. McElroy	1883
24	1	15	127	S. C. McElroy	1881
24	1	15	127	J. L. McElroy	1883
29	1	15	140	R. E. Grinstead	1889
30 & 31	1	15	179	O. H. Timmerman	1904
32	1	15	119	S. C. McElroy	1881
32	1	15	181	O. H. Timmerman	1905
33	1	15	101	F. V. Wilson	1874
33	1	15	180	O. H. Timmerman	1905
3	2	15	190	R. E. Grinstead	1913
5	2	15	117	J. L. Slocum	1878
9	2	15	118	J. L. Slocum	1878
10	2	15	178	G. C. Timmerman	1903
11	2	15	175	G. C. Timmerman	1902
12	2	15	99	F. V. Wilson	1874
16	2	15	138	R. E. Grinstead	1889
23,24,25&26	2	15	128	S. C. McElroy	1885
23	2	15	168	G. C. Timmerman	1901
24	2	15	157	M. N. Bain	1898
31	2	15	201	R. E. Grinstead	1913
31	2 1	15	198	John Crook	1909
33	2	15	170	G. C. Timmerman	1901
33	2	15	201	R. E. Grinstead	1913
34 & 35	2	15	145	R. E. Grinstead, Jr.	1894
34	2	15	177	G. C. Timmerman	1903
36	2	15	161	G. C. Timmerman	1900
1	3	15	208	J. F. Relf	1914
1	3	15	115	P. A. Tisdel	1876
2	3	15	95	F. V. Wilson	1874
5	3	15	150	John W. Towle	1895
7	3	15	114	P. A. Tisdel	1876
7	3	15	115	P. A. Tisdel	1876
8	3	15	150	John W. Towle	1895
9	3	15	134	S. C. McElroy	1887
12	3	15	155	W. D. Wymer	1897
12	3	15	207	J. F. Relf	1914
15	3	15	178	M. N. Bain	1899
15 & 22	3	15	196	John Crook	1911
17	3	15	95	F. V. Wilson	1874
17	3	15	96	F. V. Wilson	1874

SECTION	TOWNSHIP	RANGE	PAGE	SURVEYOR	YEAR
18	3	15	180	O. H. Timmerman	1904
18	3	15	187	R. E. Grinstead	1912
18	3	15	208	J. F. Relf	1914
28 & ##	#	!%	!%%	W. D. Wymer	1896
35	3	15	143	F. W. Miller	1890
36	3	15	129	S. C. McElroy	1885
36	3	15	133	S. C. McElroy	1886
3	1	16	166	G. C. Timmerman	1901
3	1	16	203	J. F. Relf	1913
4	1	16	106	A. J. Currence	1874
4	1	16	107	A. J. Currence	1874
6	1	16	119	S. C. McElroy	1881
7	1	16	116	P. A. Tisdel	1877
7	1	16	173	G. C. Timmerman	1902
8	1	16	116	G. W. Moore	1878
8	1	16	184	J. A. Crook	1908
9	1	16	158	G. C. Timmerman	1900
10	1	16	126	S. C. McElroy	1881
10	1	16	136	R. E. Grinstead	1888
10	1	16	147	John W. Towle	1895
10	1	16	151	W. D. Wymer	1896
10	1	16	152	W. D. Wymer	1896
10 & 11	1	16	153	W. D. Wymer	1896
10	1	16	177	G. C. Timmerman	1903
10 & 15	1	16	181	O. H. Timmerman	1905
10	1	16	192	J. F. Relf	1913
10	1	16	197	R. E. Grinstead	1911
10 & 11	1	16	202	J. F. Relf	1913
11	1	16	148	John W. Towle	1895
11	1	16	151	R. E. Grinstead, Jr.	1895
11	1	16	152	W. D. Wymer	1896
11	1	16	167	G. C. Timmerman	1901
11	1	16	177	G. C. Timmerman	1903
11	1	16	191	R. E. Grinstead	1913
11	1	16	194	John Crook	1911
11	1	16	144	R. E. Grinstead, Jr.	1894
14	1	16	141	R. E. Grinstead	1889
14	1	16	164	G. C. Timmerman	1900
14	1	16	169	G. C. Timmerman	1901
15	1	16	126	S. C. McElroy	1881
15	1	16	128	S. C. McElroy	1885
15	1	16	130	S. C. McElroy	1886
15	1	16	132	S. C. McElroy	1886
15	1	16	141	R. E. Grinstead	1889
15	1	16	205	J. F. Relf	1914
15	1	16	119	S. C. McElroy	1881
16 & 21	1	16	160	G. C. Timmerman	1900
16	1	16	171	G. C. Timmerman	1901
16	1	16	135	R. E. Grinstead	1888

SECTION	TOWNSHIP	RANGE	PAGE	SURVEYOR	YEAR
18	1	16	123	G. C. Timmerman	1902
21	1	16	155	W. D. Wymer	1897
21	1	16	159	G. C. Timmerman	1901
22	1	16	127	J. L. McElroy	1883
23	1	16	112	A. J. Currence	1874
23	1	16	150	R. E. Grinstead, Jr.	1895
23	1	16	154	W. D. Wymer	1896
24 & @%	!	!¢	158 !%*	G. C. Timmerman	1900
25	1	16	198	R. E. Grinstead	1911
27	1	16	151	W. D. Wymer	1896
2	2	16	97	F. V. Wilson	1874
2	2	16	98	F. V. Wilson	1874
2,3,10&11	2	16	133	S. C. McElroy	1887
3	2	16	120	S. C. McElroy	1881
3	2	16	185	J. A. Crook	1909
4,5,8&9	2	16	194	John Crook	1911
9	2	16	183	W. F. Rantama	1906
9 & 10	2	16	193	John W. Crook	1911
13	2	16	126	S. C. McElroy	1881
13	2	16	127	S. C. McElroy	1881
16	2	16	112	A. J. Currence	1874
17,18,19&20	2	16	128	S. C. McElroy	1885
19	2	16	129	S. C. McElroy	1885
19	2	16	157	M. N. Bain	1898
23	2	16	195	John Crook	1910
23	2	16	137	R. E. Grinstead	1888
24	2	16	144	F. W. Miller	1890
25	2	16	98	F. V. Wilson	1874
26 & 35	2	16	195	John Crook	1911
28	2	16	104	F. V. Wilson	1874
28	2	16	105	A. J. Currence	1874
28	2	16	106	A. J. Currence	1874
28 & 33	2	16	202	J. F. Relf	1913
29 & 32	2	16	153	W. D. Wymer	1896
29	2	16	203	J. F. Relf	1913
32	2	16	115	P. A. Tisdel	1877
33	2	16	106	A. J. Currence	1874
34	2	16	152	W. D. Wymer	1896
35	2	16	98	F. V. Wilson	1874
36	2	16	99	F. V. Wilson	1874
36	2	16	167	G. C. Timmerman	1901
1	3	16	153	W. D. Wymer	1896
3	3	16	134	S. C. McElroy	1887
3,4,9&10	3	16	144	R. E. Grinstead, Jr.	1894
4	3	16	131	S. C. McElroy	1886
5	3	16	204	J. F. Relf	1913
6	3	16	96	F. V. Wilson	1874
~~[illegible]~~	~~3~~	~~16~~	~~149~~	~~John W. Towle~~	~~1895~~
13	3	16	97	F. V. Wilson	1874

SECTION	TOWNSHIP	RANGE	PAGE	SURVEYOR	YEAR
14	3	16	112	P. A. Tisdel	1874
14	3	16	114	P. A. Tisdel	1876
17	3	16	193	John W. ~~Towle~~ CROOK	1911
20	3	16	177	G. C. Timmerman	1903
21	3	16	108	A. J. Currence	1874
21	3	16	109	A. J. Currence	1874
23	3	16	152	W. D. Wymer	1896
23	3	16	181	W. F. Rantama	1906
23	3	16	182	W. F. Rantama	1906
23	3	16	197	Frank Rantama	1910
24	3	16	97	F. V. Wilson	1874
27	3	16	182	W. F. Rantama	1906
30	3	16	133	S. C. McElroy	1887
32	3	16	128	J. L. McElroy	1883
36	3	16	195	R. E. Grinstead	1910
4	1	17	165	G. C. Timmerman	1900
8	1	17	138	R. E. Grinstead	1889
8	1	17	142	F. W. Miller	1890
10	1	17	199	R. E. Grinstead	1912
13 & 21	1	17	101	F. V. Wilson	1874
17	1	17	146	R. E. Grinstead, Jr.	1894
17	1	17	178	G. C. Timmerman	1903
17	1	17	200	R. E. Grinstead	1912
18	1	17	107	A. J. Currence	1874
18	1	17	197	R. E. Grinstead	1910
20	1	17	134	C. Morris	1884
36	1	17	180	O. H. Timmerman	1904
1,2,11&12	2	17	193	John Crook	1911
1,2,11&12	2	17	194	John Crook	1911
2 & 35	2	17	194	John Crook	1911
2 & 3	2	17	194	John Crook	1911
2	2	17	154	W. D. Wymer	1896
2 & 3	2	17	173	G. C. Timmerman	1902
2	2	17	179	O. H. Timmerman	1904
4	2	17	132	S. C. McElroy	1886
9,10,15&16	2	17	172	G. C. Timmerman	1902
9	2	17	172	G. C. Timmerman	1902
10	2	17	172	G. C. Timmerman	1902
11	2	17	117	J. L. Slocum	1878
11	2	17	132	S. C. McElroy	1886
14	2	17	113	P. A. Tisdel	1875
14	2	17	167	G. C. Timmerman	1901
14	2	17	171	G. C. Timmerman	1901
15	2	17	109	A. J. Currence	1874
15	2	17	110	A. J. Currence	1874
16	2	17	113	P. A. Tisdel	1875
18	2	17	107	A. J. Currence	1874
21	2	17	185	J. A. Crook	1909
23	2	17	117	J. L. Slocum	1878

SECTION	TOWNSHIP	RANGE	PAGE	SURVEYOR	YEAR
24	2	17	165	G. C. Timmerman	1900
32	2	17	101	F. V. Wilson	1874
33	2	17	121	S. C. McElroy	1881
33	2	17	207	J. F. Relf	1914
36	2	17	102	F. V. Wilson	1894
3,4,9&10	3	17	138	R. E. Grinstead	1889
4	3	17	132	S. C. McElroy	1886
5	3	17	132	S. C. McElroy	1886
7	3	17	153	W. D. Wymer	1896
8	3	17	104	A. J. Currence	1874
8	3	17	105	A. J. Currence	1874
15	3	17	141	R. E. Grinstead	1888
15	3	17	154	W. D. Wymer	1896
15	3	17	171	G. C. Timmerman	1901
16 & 21	3	17	161	G. C. Timmerman	1900
16	3	17	182	W. F. Rantama	1905
19	3	17	149	John W. Towle	1895
19	3	17	152	W. D. Wymer	1896
20	3	17	206	J. F. Relf	1914
21	3	17	147	R. E. Grinstead, Jr.	1894
27	3	17	135	R. E. Grinstead	1888
27	3	17	137	R. E. Grinstead	1888
27	3	17	142	G. C. Timmerman	1900
27 & 28	3	17	162	G. C. Timmerman	1900
27	3	17	163	G. C. Timmerman	1900
30	3	17	96	F. V. Wilson	1874
30	3	17	97	F. V. Wilson	1874
34	3	17	137	R. E. Grinstead	1888
34	3	17	151	R. E. Grinstead, Jr.	1895
35 & 36	3	17	157	M. N. Bain	1899
35	3	17	175	G. C. Timmerman	1903
5 & 32	1	18	186	R. E. Grinstead	1912
7	1	18	168	G. C. Timmerman	1901
7 & 8	1	18	196	John Crook	1911
10 & 11	1	18	144	R. E. Grinstead, Jr.	1894
18	1	18	102	F. V. Wilson	1874
18	1	18	103	F. V. Wilson	1874
18	1	18	105	A. J. Currence	1874
22,23,24,25,26,27 - 1 -		18	154	John W. Towle	1896
34	1	18	198	John Crook	1911
32	2	18	165	G. C. Timmerman	1900
19,20,29&30	2	18	180	O. H. Timmerman	1904
Lot 3 Block 7 Humboldt			128	S. C. McElroy	1885
Block 35 Humboldt			156	M. N. Bain	1898
Block 36 Humboldt			157	M. N. Bain	1898
Lot 6, 7, 8, 9 & 10 Block 10 Humboldt			169	G. C. Timmerman	1901
Lot 1 Block 6 Humboldt			179	G. C. Timmerman	1903
Lot 8 Block 7 Humboldt			191	R. E. Grinstead	1913
Block 9 Salem			150	John W. Towle	1895
Lot 25 & 26 Salem			156	W. D. Wymer	1897
Lot 7 Block 121 Salem			170	G. C. Timmerman	1900
Lot 15 & 16 Block 9 Rulo			180	O. H. Timmerman	1904

March 17, 1869

Surveyed for Isham Nance 2 lines on the N. E. quarter of Section one, Township one, Range 16 E

Commencing at the quarter section corner on the north side of said Section thence south Va. 11*10'E. 159 Po. & 17 1/2 links to a stone marked thus x in the center of said Section, thence east Va. 10*32'E. 158 Po. & 19 links to the quarter section corner in a ditch in the east side of said Section.

Chainbearers - W. G. Nance & J. N. McClintock, duly sworn.

A. J. Currence, Co. Surveyor

#March 17, 1869

Surveyed for George Hutchingson the S.W. quarter of Section 1, Town. 1, Range 16E.

Commencing at the S.W. corner of said Section thence north Va. 11*E. 158 Po. & 5 links to the quarter section corner on the west side of said Section, thence east Va. 10*32'E. 158 Po. & 2 links to a stone marked thus x in the center of said Section, thence south Va. 11*10'E. 159 Po. & 17 1/2 links to the quarter section corner on the south side of said Section, thence with the government line to the beginning.

Chainbearers - W. G. Nance & J. N. McClintock, duly sworn.

A. J. Currence, Co. Surveyor

March 17, 1869

Surveyed for W. J. Fowler the S.E. quarter of Section 1, Township 1, Range 16E.

Commencing at the quarter section corner on the east side of said Section thence west Va. 10*32'E. 158 Po. & 19 links to a stone marked thus x in the center of said Section, thence south Va. 11*10'E. 159 Po. & 17 1/2 links to the quarter section corner on the south side of said Section, thence east Va. 10*24'E. 158 Po. & 16 links to the S.E. corner of said Section, thence north with the government line to the beginning.

Chainbearers - W. G. Nance & N. J. McClintock, duly sworn.

A. J. Currence, Co. Surveyor

March 17, 1869

Surveyed for W. J. Fowler 5 acres of timber of the north side of the N.E. 40 of the N.E. quarter of Section 12, Township 1, Range 16E.

Commencing at the N.E. corner of said Section thence south Va. 11*E. 10 Po. to a stone marked thus x, thence west Va. 10*24'E 19 Po. & 8 links to a stone marked thus x, thence east Va. 10*24'E. 79 Po. & 8 links to the beginning.

Chainbearers - W. G. Nance & N. J. McClintock, duly sworn.

A. J. Currence, Co. Surveyor

March 19, 1869

Surveyed for Uriah Miller the west half of the N.E. quarter and the east half of the N.W. quarter of Section 12, Township 1, Range 16E.

Commencing at the quarter section corner on the north side of said Section thence west Va. 10*25'E. 179 Po. & 2 1/2 links, thence south Va. 10*.08'E. 158 Po. & 13 links to a stone marked thus x, thence east Va. 10*30'E. 78 Po. & 20 links to a stone marked thus x in the center of said Section, thence east Va. 9*53'E. 79 Po. to a stone marked thus x, thence north Va. 11*.03'E. 159 Po. & 3 links to a stone marked thus x, thence west Va. 10*24'E. 79 Po. & 8 links to the beginning.

Chainbearers - George Hutchingson & John Hutchingson, duly sworn.

A. J. Currence, Co. Surveyor

March 19, 1869

Surveyed for Charles Wyatt the north half of the S.W. quarter of Section 12, Township 1, Range 16E.

Commencing at the quarter section corner on the west side of said Section thence east Va. 10*30'E. 157 Po. & 15 links to a stone marked thus x in the center of said Section, thence south Va. 11*16'E. 79 Po. & 6 links to a stone marked thus x, thence west Va. 10*35'E. 157 Po. & 15 links to a stone marked thus x, thence north Va. 11*15'E. 79 Po. & 17 links to the beginning.

Chainbearers - George Hutchingson & John Hutchingson, duly sworn.

A. J. Currence, Co. Surveyor

March 19, 1869

Surveyed for A. Elwell the south half of the S.W. quarter of Section 12, Town. 1, Range 16E.

Commencing at the S.W. corner of said Section thence east Va. 10*40'E. 159 Po. & 15 links to the quarter section corner on the south side of said Section, thence north Va. 11*16'E. 79 Po. & 6 links to a stone marked thus x, thence west Va. 11*35'E. 158 Po. & 20 links to a stone marked thus x, thence south Va. 11*15'E. 79 Po. & 17 links to the beginning.

Chainbearers - George Hutchingson & John Hutchingson, duly sworn.

A. J. Currence, Co. Surveyor

March 20, 1869

Surveyed for John Abbey the west half of the N.W. quarter of Section 1, Township 1, Range 15E.

Commencing at the N.W. quarter of said Section thence east Va. 11*30'E. 80 Po. to a stone marked thus x, thence south Va. 11*22'E. 159 Po. & 17 3/4 links to a stone marked thus x, thence west Va. 11*E. 80 Po. & 3 links to the quarter section corner on the west side of said Section, thence north with the government line to the beginning.

Chainbearers - L. D. Wyman & Jonathon Noris, duly sworn.

A. J. Currence, Co. Surveyor

March 20, 1869

Surveyed for W. W. Abby the east half of the N.W. quarter of Section 1, Township 1, Range 16E.

Commencing at the quarter section corner on the north side of said Section thence west Va. 11*30'E. 80 Po. to a stone marked thus x, thence south Va. 11*22'E. 159 Po. & 17 3/4 links to stone marked thus x, thence east Va. 11*E. 80 Po. & 3 links to a stone marked thus x in the center of said Section, thence north Va. 11*22'E. 159 Po. & 17 3/4 links to the beginning.

Chainbearers - D. L. Wyman & Jonathon Noris, duly sworn.

A. J. Currence, Co. Surveyor

March 20, 1869

Surveyed for H. G. Staver the N. E. quarter of Section 1, Town. 1, Range 15E.

Commencing at the N.E. corner of said Section thence west Va. 11*30'E. 160 Po. to the quarter section corner on the north side of said Section, thence south Va. 11 *22'E. 159 Po. & 117 3/4 links to a stone marked thus x in the center of said Section, thence east Va. 1 11*E. 159 Po. & 19 links to the quarter section corner on the east side of said Section, thence north with the government line to the beginning.

Chainbearers - D. L. Wyman & Jonathon Noris, duly sworn.

A. J. Currence, Co. Surveyor

March 20, 1869

Surveyed for Martin Waggoner a line S.E. quarter of Section 1, Town. 1, Range 15E.

Commencing at the quarter section corner on the east side of said Section thence west Va. 11*E. 159 Po. & 19 links to a stone marked thus x in the center of said Section, thence south Va. 11*22'E. 159 Po. & 17 3/4 links to the quarter section corner on the south side of said Section.

Chainbearers - L. D. Wyman & Jonathon Noris, duly sworn.

A. J. Currence, Co. Surveyor

March 20, 1869

Surveyed for West Ogden the east half of the S.W. quarter of Section 1, Town. 1, Range 15E1111

Commencing at the quarter section corner on the south side of said Section thence west Va. 11*15'E. 80 Po. & 2 11/2 links to a stone marked thus x, thence north Va. 11*22'E. 159 Po. 18 links to a stone marked thus x, thence east Va. 111*E. 80 Po. & 3 links to a stone marked thus x in the center of said Section, thence south Va. 11*22'E. 159 Po. & 17 3/4 links to the beginning.

Chainbearers - L. D. Wyman & Jonathon Noris, duly sworn.

A. J. Currence, Co. Surveyor

March 20, 1869

Surveyed for John Smith the north half of the N.E. quarter of Section 27, Town. 2, Range 17E.

Commencing at the N.E. corner of said Section thence south Va. 11 *20'E. 80 Po. to a stone marked thus x, thence west Va. 10*52'E. 159 Po. & 15 links to a stone marked thus x, thence north Va. 11 *1 0'E. 80 Po. to the quarter section corner on the north side of said Section, thence with the government line to the beginning.

Chainbearers - Frederick Wachter & Phillip Vonderan, duly sworn.

A. J. Currence, Co. Surveyor

March 26, 1867

Surveyed for August Matthis the south half of the N.E. quarter of Sec. 27, Town. 2, Range 117E.

Commencing at the quarter section on the east side of said Section thence north Va. 11*20'E. 80 Po. to a stone marked thus x, thence west Va. 10*52'E. 159 Po. & 15 links to a stone marked thus x, thence south Va. 11*10' E. 80 Po. to a stone marked thus x in the center of said Section, thence east Va. 10*50'E. 159 Po. & 10 links to the beginning.

Chainbearers - Frederick Wachter & Phillip Vandran, duly sworn.

A. J. Currence, Co. Surveyor

March 26, 1869

Surveyed for Paul Augustine the S.E. quarter of Section 27, Town. 2, Range 17E.

Commencing at the S.E. corner of said Section thence north Va. 11*20'E. 160 Po. to the quarter section corner on the east side of said Section, thence west Va. 10*50'E. 159 Po. & 10links to a stone marked thus x in the center of said Section, thence south Va. 11*10'E. 160 Po. to the quarter section corner on the south side of said Section, thence east Va. 10*37'E. 160 Po. to the beginning.

Chainbearers - Frederick Wachter & Phillip Vondran, duly sworn.

A. J. Currence, Co. Surveyor

March 27, 1869

Surveyed for Lewis Norlt the north half of the N.E. quarter of Section 34, Town. 2, Range 17E.

Commencing at the N.E. corner of said Section thence west Va. 10*37'E. 160 Po. to the quarter section corner on the north side of said Section, thence south Va. 11*49'E. 79 Po. & 21 1/2 links to a stone marked thus x, thence east Va. 10*45'E. 159 Po. & 22 links to a stone marked thus x, thence north Va. 10*40'E. 80 Po. to the beginning.

Chainbearers - Frederick Wachter & Phillip Vondran, duly sworn.

A. J. Currence, Co. Surveyor

March 27, 1869

Surveyed for Frederick Wachter the south half of the N.E. quarter of Section 34, Town.2, Range 17E.

Commencing at the quarter section corner on the east side of said Section thence west Va. 10*40'E. 159 Po. & 12 links to a stone marked thus x in the center of said Section, thence north Va. 11*49'E. 79 Po. & 21¼links to a stone marked thus x, thence east Va. 10*45'E. 159 Po. & 22 links to a stone marked thus x, thence south Va. 11*40' E. 80 Po. to the beginning.

Chainbearers - Phillip Vondram & Paul Augustine, duly sworn.

A. J. Currence, Co. Surveyor

March 27, 1869

Surveyed for Conrad Doneker the north half of the S.W. quarter of Section 26, Town. 2, Range 17E.

Commencing at the quarter section corner on the west side of said Section thence east Va. 10*32'E. 161 Po. & 2 links to a stone marked thus x in the center of said Section, thence south Va. 11*45'E. 80 Po. to a stone marked thus x, thence west Va. 10*31'E. 1 61½ Po. & 9 links to a stone marked thus x, thence north Va. 11*20'E. 80 Po. to the beginning.

Chainbearers - Paul Augustin & Phillip Vondran, duly sworn.

A. J. Currence, Co. Surveyor

March 27, 1869

Surveyed for John Burns the south half of the S.W. quarter of Section 26, Town. 2, Range 17E.

Commencing at the S.W. corner of said section thence east Va. 10*40'E. 161 Po. & 13 1/2 links to the quarter section corner on the south side of said section, thence north Va. 11*45'E. 80 PO. to a stone marked thus x, thence west Va. 10*80'E. E. 161 Po. & 9 links to a stone marked thus x, thence south Va. 11*20'E. 80 Po. to the beginning.

Chainbearers - Phillip Vondran & Paul Augustine, duly sworn.

A. J. Currence, Co. Surveyor

March 27, 1869

Surveyed for John Burns the north half of the N.W. quarter of Section 35, Town. 2, Range 17E.

Commencing at the N.W. corner of said Section thence east Va. 10*40'E. 161 Po. & 13 1/2 linksx to the quarter section corner on the north side of said Section, thence south Va. 11*27'E 80 Po. to a stone marked thus x, thence west Va. 10*45'E. 161 Po. & 12 links to a stone marked thus x, thence north Va. 11*40'E. 80 Po. to the beginning.

A. J. Currence, Co. Surveyor

March 27, 1869

Surveyed for Frederick Wachter the south half of the N.W. quarter of Sec. 35, Town. 2, Range 17E.

Commencing at the quarter section corner on the west side of said Section, thence east Va. 10*46'E. 161 Po. & 11 links to a stone marked thus x in the center of said Section, thence north Va. 11*27'E. 80 Po. to a stone marked thus x, thence west Va. 10*45'E. 161 Po. & 12 links to a stone marked thus x, thence south Va. 11*40'E. 80 Po. to the beginning.

Chainbearers - Phillip Vondran & Paul Augustine, duly sworn.

A. J. Currence, Co. Surveyor

March 30, 1869

Surveyed for Isaac Jones the south half of the N.E. quarter and the N.E. 40 of the north N.E. quarter of Section 6, Town. 1, Range 17E.

Commencing at the N.E. corner of said Section thence south Va. 11*33'E. 160 Po. to the quarter section corner on the east side of said Section, thence west Va. 10*15'E. 160 Po. & 5 links to a stone marked thus x in the center of said Section, thence north Va. 11*.08'E. 79 Po. & 21 1/2 links to a stone marked thus x, thence east Va. 10*32'E. 80 Po. to a stone marked thus x, thence north Va. 11*.09'E. 80 Po. to a stone marked thus x, thence east Va. 10*.34'E. 80 Po. to the beginning.

Chainbearers - C. M. Roberts & Albert Larntze, duly sworn.

A. J. Currence, Co. Surveyor

March 30, 1869

Surveyed for Joel D. Harrison the north half of the S.E. quarter of Section 6, Town. 1, Range 17 E.

Commencing at the quarter section corner on the east side of said Section thence west Va. 10*15'E. to a stone marked thus x in the center of said Section, thence south Va. 11*.08'E. 17 Po. & 21 1/2 links to a stone marked thus x, thence east Va. 10*30'E. 160 Po. to a stone marked thus x, thence north Va. 11*33'E. 80 Po. & 3 links to the beginning.

Chainbearers - C. M. Roberts & Albert Larntze, duly sworn.

A. J. Currence, Co. Surveyor

March 30, 1869

Surveyed for Albert Larntze the S.E. 40 of the S.E. quarter of Sec. 6, Town. 1, Range 17E.

Commencing at the S.E. corner of said Section thence north Va. 11*33'E. 80 Po. to a stone marked thus x, thence west Va. 10*30'E. 80 Po. to a stone marked thus x, thence south Va. 11*18'E 80 Po. to a stone marked thus x, thence east Va. 10*E. 80 Po. & 7 links to the beginning.

Chainbearers - Isaac Jones & C. M. Roberts, duly sworn.

A. J. Currence, Co. Surveyor

April 2, 1869

Surveyed for Wm Hoppe the N.W. 40 of the N.W. quarter of Sec. 30, Town. 2, Range 17E.

Commencing at the N.W. corner of said Section thence south Va. 1 0*46'E. 79 Po. & 20 1/2 links to a stone marked thus x, thence east Va. 1 10*30'E. 81 Po. & 11 links to a stone marked thus x, thence north Va. 10*45'E. 80 Po. to a stone marked thus x, themce west Va. 10*30'E. 80 Po. & 11 links to the beginning.

Chainbearers - Alexander Grant & George Clark, duly sworn.

A. J. Currence, Co. Surveyor

April 2, 1869

Surveyed for Wm Hoppe the S.E. 40 of the S.W. quarter of Section 30, Town. 2, Range 17E.

Commencing at the quarter section corner on the south side of said Section thence north Va. 10*50'E. 80 Po. to a stone marked thus x, thence west Va. 10*30'E. 80 Po. to a stone marked thus x, thence south Va. 10*50'E. 80 Po to a stone marked thus x, thence east Va. 10*30'E. 80 Po. to the beginning.

Chainbearers - Alexander Grant, duly sworn.

A. J. Currence, Co. Surveyor

April 2, 1869

Surveyed for Wm Hoppe the S.W. 40 of the S.E. quarter of Sec. 30, Town. 2, Range 17E.

Commencing at the quarter section corner on the south side of said Section thence east Va. 10*30'E. 79 Po. & 21 1/2 links to a stone marked thus x, thence north Va. 11* 50'E. 80 Po. to a stone marked thus x, thence west Va. 10*30'E. 80 Po. to a stone marked thus x, thence south Va. 10*50'E. 80 Po. to the beginning.

Chainbearers - Alexander Grant & George Clark, duly sworn.

A. J. Currence, Co. Surveyor

April 2, 1869

Surveyed for John Shuler the S.E. 40 of the S.E. quarter of Section 30, Town.2, Range 17E.

Commencing at the S.E. corner of said Section thence north Va. 10*55'E. 80 Po. to a stone marked thus x, thence west Va. 10*30'E. 80 Po. to a stone marked thus x, thence south Va. 10*50'E. 80 Po. to a stone marked thus x, thence east Va. 10*30'E. 79 Po. & 11 1/2 links to the beginning.

Chainbearers - Wm Hoppe & Jacob Miller, duly sworn.

A. J. Currence, Co. Surveyor

April 2, 1869

Surveyed for John Shuler the west half of the S.W. quarter of Section 29, Town. 2, Range 17E.

Commencing at the S.W. corner of said Section thence east Va. 10*30'E. 80 Po. to a stone marked thus x, thence north Va. 11*E. 160 Po. to a stone marked thus x, thence west Va. 10*30'E. 80 Po. & 2 links to the quarter section corner on the west side of said Section, thence south Va. 10*55'E. 160 Po. to the beginning.

Chainbearers - Wm Hoppe & Jacob Miller, duly sworn.

A. J. Currence, Co. Surveyor

April 2, 1869

Surveyed for Frederick Volze the east half of the S.W. quarter of Sec. 29,Town.2, Range 17E.

Commencing at the quarter section corner on the south side of said Section thence north Va. 11*E. 160 Po. & 3 links to a stone marked thus x in the center of said Section, thence west Va. 10*30'E. 80 Po. & 2 links to a stone marked thus x, thence south Va. 11*E. 1 60 Po. to a stone marked thus x, thence east Va. 10*30'E. 80 Po. to the beginning.

Chainbearers - Wm Hoppe & Jacob Miller, duly sworn.

A. J. Currence, Co. Surveyor

+

April 2, 1869

Surveyed for Wm Myre the north half of the S.E. quarter of Sec. 30, Town. 2, Range 17E.

Commencing at a stone marked thus x in the center of said Section thence south Va. 11*50'E. 80 Po. to a stone marked thus x, thence east Va. 10*30'E. 160 Po. to a stone marked thus x, thence north Va. 10*55'E. 80 Po. to a stone marked thus x, thence west Va. 10*15'E. 160 Po. to the beginning & also one line north from the center this Section Va. 10*50'E. 40 Po. to a stone marked thus x.

Chainbearers - Wm Hoppe & Jacob Miller, duly sworn.

A. J. Currence, Co. Surveyor

April 2, 1869

Surveyed for John Schuler the north half of the S.W. quarter of Section 19, Town. 2, Range 17E.

Commencing at the quarter section corner on the west side of said Section thence east Va. 10*80'E. 161 Po. & 11 links to a stone marked thus x, in the center of said Section, thence south Va. 10*51'E. 79 Po. & 23 3/4 links to a stone marked thus x, thence west Va. 10*30'E. 161 Po. & 11 links to a stone marked thus x, thence north Va. 11* E. 79 Po. & 20 links to the beginning.

Chainbearers - Wm Hoppe & Jacob Miller, duly sworn.

A. J. Currence, Co. Surveyor

April 2, 1869

Surveyed for Wm Bertram the south half of the S.W. quarter of Sec. 1 9, Town. 2, Range 17E.

Commencing at the S.W. corner of said Section thence east Va. 10*30'E. 161 Po. & 11 links to the quarter section corner on the south side of said Section, thence north Va. 10*51'E. 79 Po. & 23 3/4 links to a stone marked thus x, thence west Va. 10*30'E. 161 Po. & 11 links to a stone marked thus x, thence south Va. 11*E. 79 Po. & 20 links to the beginning.

Chainbearers - Wm Hoppe & Jacob Miller, duly sworn.

A. J. Currence, Co. Surveyor

April 5, 1869

Surveyed for Henry Hahn the north half of the S.E. quarter and the south half of the N.E. quarter of Section 32, Town. 2, Range 17E.

Commencing at the quarter section corner on the east side of said Section thence north Va. 11*E. 80 Po. to a stone marked thus x, thence west Va. 10*19'E. 160 Po. & 10 links to a stone marked thus x, thence south Va. 10*50'E. 80 Po. to a stone marked x in the center of said Section, thence south Va. 10*50'E. 80 Po. to a stone marked thus x, thence east Va. 10*30'E. 161 Po. & 12 links to a stone marked thus x, thence north Va. 11*E. 79 Po. & 23 1/2 links to the beginning.

Chainbearers - Albert Provo & Barney Volze, duly sworn.

A. J. Currence, Co. Surveyor

April 5, 1869

Surveyed for Ferdinand Volz the north half of the N.E. quarter of Sec.32,Town.2,Range 17E.

Commencing at the N.E. corner of said Section thence west Va. 10*20'E. 160 Po. & 11 links to the quarter section corner on the north side of said Section, thence south Va. 10*50'E. 80 Po. to a stone marked thus x, thence east Va. 10*19'E. 160 Po. & 10 links to a stone marked thus x, thence north Va. 11*E. 80 Po. to the beginning.

Chainbearers - Barney Volz & John Moran, duly sworn.

A. J. Currence, Co. Surveyor

April 5, 1869

Surveyed for Albert Rovo the north half of the N.W. quarter of Section 32, Town. 2, Range 17E.

Commencing at the N.W. corner of said Section thence south Va. 11*.02'E. 80 Po. to a stone marked thus x, thence east Va. 10*18'E. 159 Po. & 22 1/2 links to a stone marked thus x, thence north Va. 10*50'E. 80 Po. to the quarter section corner on the north side of said Section, thence west Va. 10*30'E. 160 Po. to the beginning.

Chainbearers - Barney Voltz & Henry Hahn, duly sworn.

A. J. Currence, Co. Surveyor

April 5, 1869

Surveyed for John Moran the south half of the N.W. quarter of Section 32, Town. 2, Range 17E.

Commencing at the quarter section corner on the west side of said Section thence east Va. 10*17'E. 159 Po. & 20 links to a stone marked thus x in the center of said Section, thence north Va. 10*50'E. 80 Po to a stone marked thus x, thence west Va. 10*18'E. 159 Po. & 22 1/2 links to a stone marked thus x, thence south Va. 11*.02'E. 80 Po. to the beginning.

Chainbearers - Barney Volz & Henry Hahn, duly sworn.

A. J. Currence, Co. Surveyor

April 7, 1869

Surveyed for Amos E. Carlton the S.E. 40 of the N.W. quarter of Sec. 24, Town. 3, Range 16E.

Commencing at the center corner of said Section a stone marked thus x thence north Va. 12*.05'E 79 Po. & 15 3/4 links to a stone marked thus x, thence west Va. 10*47'E. 79 Po. & 14 links to a stone marked thus x, thence south Va. 12*00'E. 79 Po. & 20 links to a stone marked thus x, thence east Va. 10*47'E. 79 Po. & 9 links to the beginning.

Chainbearers - A. W. Harris & Charles Haller, duly sworn.

A. J. Currence, Co. Surveyor

April 7, 1869

Surveyed for Amos E. Carlton 21 acres of land out of the N.E. corner of the S.W. quarter of Section 24, Town. 3, Range 16E.

Commencing at the center corner of said section a stonemarked thus x, thence west Va. 10*47'E. 45 Po. & 18 links to a stone marked thus x, thence south Va. 12*E. 50 Po. & 2 links to a post in theHalf Breed Branch from which a stone marked thus x bears north 52 links, thence down said Half Breed Branch to the mouth of the East Fork of said Branch, thence up said Branch to a post in said Branch and in the line running north and south thru the center of said Section, thence north Va. 12*.05'E. 64 Po. & 2 links to the beginning.

Chainbearers - A. W. Harris & Charles Haller, duly sworn.

A. J. Currence, Co. Surveyor

April 7, 1869

Surveyed for Frederick Haller 10 acres of timber out of the S.W. 40 of the S.W. quarter of Section 8, Town. 3, Range 17E.

Commencing 20 Po. north of the S.W. corner of said Section thence east Va. 11*30'E. 80 Po. set post, thence north Va. 12*30'E. 20 Po. to a post, thence west Va. 11*25'E. 80 Po. to a post, thence south Va. 12*30'E. 20 Po. to the beginning.

Chainbearers - A.W. Harris & A. J. Haller, duly sworn.

A. J. Currence, Co. Surveyor

April 7, 1869

Surveyed for Amos E. Carlton 10 acres of timber out of the S.W. 40 of the S.W. quarter of Section 8, Town. 3, Range 17E.

Commencing at a post 40 poles north of the S.W. corner of said Section, thence east Va. 11*25'E. 80 Po. to a post, thence north Va. 12*30'E. 20 Po. to a post, thence west Va. 11*30'E. 80 Po. to a post, thence south Va. 12*30'E. 20 Po. to the beginning.

Chainbearers - A. W. Harris & A. J. Haller, duly sworn.

A. J. Currence, Co. Surveyor

April 7, 1869

Surveyed for Gustavis Spitznager 85 acres of land out of the S.W. quarter of Section 24, Town. 3, Range 16E.

Commencing at a post in the Half Breed Branch and in the south line of said Section, thence west Va. 10*35'E. 98 Po. & 18 links to a stone marked thus x, the same being 50 Po. east of the S.W. corner of said Section, thence north Va. 12*E. 159 Po. & 10 links to a stone marked thus x, the same being 50 Po. east of the quarter Section corner on the west side of Section, thence east Va. 10*47'E. 63 Po. to a stone marked thus x, thence south Va. 12*E. 50 Po. & 12 links to a post in the Half Breed Branch from which a stone marked thus x bears north Dist. 52 links, thence down said Half Breed Branch to the beginning.

Chainbearers - A. W. Harris & Charles Haller, duly sworn.

A. J. Currence, Co. Surveyor

April 8, 1869

Surveyed for J. D. Sander on the north half and the S.W. 40 of the N.E. quarter of Section 4, Town. 3, Range 17E.

Commencing at the quarter section corner on the north side of said Section thence south Va. 11*40'E. 158 Po. & 10 links to a stone marked thus x in the center of said Section, thence east Va. 11*42'E. 79 Po. & 17 links to a stone marked thus x, thence north Va. 11*40'E. 80 Po. to a stone marked thus x, thence east Va. 11*40'E. 79 Po. & 18 links to a stone marked thus x, thence north Va. 11*52'E. 79 Po. & 15 links to the N.E. corner of said Section, thence west Va. 12*00'E. 159 Po. & 9 links to the beginning.

Chainbearers - J. W. Patterson & F. Sanderson, duly sworn.

A. J. Currence, Co. Surveyor

April 8, 1869

Surveyed for Edward Swem the N.W. 40 of the S.E. quarter of Section 4, Town. 3, Range 17E.

Commencing at a stone marked thus x in the center of said Section, thence south Va. 11*40'E. 80 Po. to a stone marked thus x, thence east Va. 11*32'E. 79 Po. & 16 links to a stone marked thus x, thence north Va. 11*40'E. 80 Po. to a stone marked thus x, thence west Va. 11*42'E. 79 Po. & 17 links to the beginning.

Chainbearers - J. W. Patterson & F. Sanderson, duly sworn.

A. J. Currence, Co. Surveyor

April 8, 1869

Surveyed for S.R.Wheler the east half of the S.W. quarter of Sec. 4, Town. 3, Range 17E.

Commencing at the quarter section corner on the south side of said Section, thence west Va. 11*38'E. 80 Po. to a stone marked thus x, thence north Va. 11*40'E. 160 Po. to a post, thence east Va. 11*40'E. 79 Po. & 18 links to a stone marked thus x in the center of said Section, thence south Va. 11*40'E. 160 Po. to the beginning.

Chainbearers - John W. Patterson & F. Sanderson, duly sworn.

A. J. Currence, Co. Surveyor

April 9, 1869

Surveyed for S. R. Wheler the S.E. 40 of the N.W. quarter of Sec. 4, Town. 3, Range 17E.

Commencing at a stone in the center of said Section, thence west Va. 11*40'E. 79 Po. & 18 links to a post, thence north Va. 11*40'E. 80 Po. to a stone marked thus x, thence east Va. 11*40'E 79 Po. & 18 links to a stone marked thus x, thence south Va. 11*40'E. 80 Po. to the beginning.

Chainbearers - John W. Patterson & F. Sanderson, duly sworn.

A. J. Currence, Co. Surveyor

April 12, 1869

Surveyed for Wm Jidie 10 acres of land out of the N.E. corner of the N.E. 40 of the S.W. quarter of Section 28, Town. 3, Range 17E.

Commencing at a post in the center of said Section, thence west Va. 10*20'E. 40 Po. to a post, thence south Va. 10*33'E. 40 Po. to a post, thence east Va. 10*30'E. 40 Po. to a post in the center line running N. & S. thru said Section, thence north Va. 10*40'E. 40 Po. to the beginning.

Chainbearers - Adolph Michales & Christian Parchen, duly sworn.

A. J. Currence, Co. Surveyor

April 13, 1869

Surveyed for George Renz 80 acres of land out of the N.E. quarter of Section 28, Town. 3, Range 17E.

Commencing at the quarter Section corner on the north side of said Section thence south Va. 10*40'E. 120 Po. & 21 links to a post, thence east Va. 10*20'E. 160 Po. to a post, thence north Va. 10*30'E. 40 Po. to a post, thence west Va. 10*25'E. 80 Po. to a post, thence north Va. 10*E. 80 Po. & 16 links to a post in the Section line running E. & W. on the north side of said Section, thence west Va. 10*30'E. 80 Po. & 15 links to the beginning.

Chainbearers - Adolph Michalis & Christian Parchen, duly sworn.

A. J. Currence, Co. Surveyor

April 16, 1869

Surveyed for Mnslow L. Sopes the north half of the S.W. quarter & the S.W. 40 of the S.W. quarter & 2 lines on the N.W. 40 of the S.E. quarter in Section 10, Town. 2, Range 13E.

Commencing at a post in the Nemaha 80 Po. west of the quarter Section corner on the east side of said Section, thence west Va. 10*46'E. 80 Po. to a stone marked thus x in the center of said Section, thence west Va. 11*.03'E. 160 Po. & 6 links to the quarter Section corner on the west side of said Section, thence south Va. 11*E. 160 Po. to the S.W. corner of said Section, thence east Va. 11*.02'E. 80 Po. to a post, thence north Va. 11*.05'E. 80 Po. to a post, thence east Va.11*E. 80 Po. & 5 links to a stone marked thus x, thence north Va. 11*11'E. 79 Po. & 23 3/4 links to the center of said Section.

Chainbearers - Nathaniel Moon & J. Cameron, duly sworn.

A. J. Currence, Co. Surveyor

May 1, 1869

Surveyed for Joseph Porter 80 acres of the south end of the N.W. quarter of Section 6, Town. 2, Range 17E.

Commencing at the quarter section corner on the west side of said Section, thence north Va. 11*E. 80 Po. to a stone marked thus x, thence east Va. 10*30'E. 164 Po. & 16 links to a stone marked thus x, thence south Va. 13*52'E. 80 Po. to a stone marked thus x in the center of said Section, thence west Va. 10*42'E. 168 Po. to the beginning.

Chainbearers - Joseph Clinton & Frederick Waner, duly sworn.

A. J. Currence, Co. Surveyor

May 1, 1869

Surveyed for Joseph Porter the east half or 80 acres of the west side of the S.E. quarter of Section 6, Town. 2, Range 17E.

Commencing at a stone marked thus x in the center of said Section, thence east Va. 10*24'E. 39 Po. & 19 links to a stone marked thus x, thence south Va. 13*51'E. 160 poles to a post in the road, thence west Va. 10*23'E. 39 Po. & 19 links to the quarter Section corner on the south side of said Section a stone set by me the government corner being gone. J. Shore Harmon Friecke and he stated under oath that when he built his fence the government corner was standing and he set his fence 33 1/2 feet southx of said government corner. I measured this last named distance north from said fence and closed on the proper distance running E. & W. and I believe said corner is set in its proper place, thence west Va. 10*23'E. 80 Po. to a stone marked thus x, thence north Va. 13*49'E. 160 Po. to a stone marked thus x, thence east Va. 10*42'E. 80 Po. to the beginning.

Chainbearers - Joseph Clinton & Frederick Waner, duly sworn.

A. J. Currence, Co. Surveyor

May 1, 1869

Surveyed for Joseph Porter a stick of land of the north end of the S.E. quarter of Section 6, Town. 2, Range 17E.

Commencing at the quarter section corner on the east side of said Section thence west Va. 10*24'E. 119 Po. & 12 1/2 links to a stone marked thus x, thence south Va. 13*51'E. 33 1/3 links to a stone marked thus x, thence east Va. 10*24'E. 119 Po. & 12 1/2 links to a stone marked thus x, thence north Va. 13*47'E. 33 1/3 links to the beginning.

Chainbearers - Joseph Clinton & Frederick Waner, duly sworn.

A. J. Currence, Co. Surveyor

May 2, 1869

Surveyed for Donath Smith Lot 1 in Section 6, Town. 2, Range 17E.

Commencing at the N.E. corner of said Section, thence south Va. 13*47'E. 101 Po. & 18 links to a stone marked thus x, thence west Va. 10*34'E. 79 Po. & 19 links.

Chainbearers - Joseph Clinton & Frederick Waner, duly sworn.

A. J. Currence, Co. Surveyor

November 23, 1868

Surveyed for Hiram Hayes 20 acres of land out of the north half of the N.W. 40 of N.E. quarter of Section 16, Town. 3, Range 17E.

Commencing at the quarter Section corner on the north side of said Section, thence east Va. 11*E. 82 Po. to a stone marked thus x from which a gponwood 5 inches in diameter bears N. 85* W. Dist. 19 links thence south Va. 12*00'E. 40 Po. to a Po. from which a pinoak 12 inches in diameter bears S. 86*W. Dist. 35 links, thence west Va. 11*E. 82 Po. from which a pinoak 8 inc. in diameter bears S. 78*15'E. Dist. 44 links an Elm 6 in. Diameter N. 45*W. Dist. 44 links thence north Va. 11*10'E. 40 Po. to the beginning.

Chainbearers - Benjamin Kelley & J. Balatice, duly sworn.

A. J. Currence, Co. Surveyor

November 23, 1869

Surveyed for N. Kelso & J. Y. Kelso 20 acres of land; the south half of the N.W. 40 of the N.E. quarter of Section 16, Town. 3, Range 17E.

Commencing 40 Po. south of the quarter section corner on the north side of said Section Hases corner, thence east Va. 11*E. 82 Po. with Hases line, thence south Va. 12*E. 40 Po. set post from which a Buroak 24 inches in Dia. bears S. 62*30'E. Dist. 14 links, thence west Va. 11*E. 82 Po. set Po. from which a Blackoak 8 inches in Dia. bears S. 32*30'W. Dist. 42 links, Va. 10* bears N. 26*W. Dist. 38 links thence north Va. 11*10'E. 40 Po to the beginning.

Chainbearers - J. Balatice & Benjamin Kelley, duly sworn.

A. J. Currence, Co. Surveyor

November 24, 1869

Surveyed for James Cottier the S.W. 40 of the N.E. quarter of Sec. 16, Town. 3, Range 17E.

Commencing at a Po. in the center of said Section from which a shellbark hickory 10 in. in Dia. bears N. 61*45'W. Dist. 59 links a pinoak 5 in. in Dia. bears S. 54*W. Dist. 40 links, thence east Va. 10*20'E. 80 Po. to a Po. from which a Red Elm 20 in. in Dia. bears S. 72*30'W. Dist. 33 links a pinoak 8 in. in Dia. bears S. 36*E. Dist. 33 links, thence north Va. 11*45'E. 81 Po. to Kelso corner, thence with Kelso line west Va. 11*E. 81 Po. set Po. from which a blackoad 12 in. in Dia. bears N. 50*30'W. Dist. 54 links 8 in. in Dia. bears S. 52*30'W. Dist. 60 links, thence south Va. 11*50'E. 81 Po. & 3 links to the beginning.

Chainbearers - B. R. Chute & George Nasbitt, duly sworn.

A. J. Currence, Co. Surveyor

March 23, 1869

Surveyed for James Ratekin Lot 3 in Section 15, Town 1, Range 17E.

Commencing at a Mulberry tree and on east bank of great Nemaha River government witness tree standing thence east Va. 11*50'E. 30 Po. to government Po. said Po. pretty much rotten set stone 23 x 18 x 3 for guarter Section corner from which government witness are all standing; took bearing and distance and set said stone, thence north Va. 11*35'E. 79 Po. & 14 1/2 links to a stone marked thus x, thence continuing the same course north Va. 11*35'E 79 Po. & 14 1/2 links further to a stone marked thus x in the center of said Section, thence west Va. 11*47'E. 59 Po. & 6 links to a Mulberry and on east side of great Nemaha River from which a walnut 12 inches in Dia. bears south Dist. 5 links & 7 in. bears south 65*E. Dist. 7 links.

Chainbearers - August Beaucheman & Ambroise Sanjuin, duly sworn.

A. J. Currence, Co. Surveyor

March 24, 1869

Surveyed for Anna Ratekin, widow 6 2/3 acres of land of the west side of Lot 3, Section 15, Town. 1, Range 17E.

Commencing at a Buroak 10 inches in Dia. on the east bank of great Nemaha River marked with a blaze & notch, thence down with the meandered of said River S. 28'W. Va. 11*E. 19 Po. & 10 links, thence S. 54*15'W. Val 11*E. 26 Po. & 13 links, thence S. 34*& 30'W. 9 Po. & 11 links, thence S. 17*30'E. 4 Po. & 22 links, thence S. 79*30'E. 37 Po. to a post from which an Elm 32 inches in Dia. bears S. 80* E. 20 links, thence north Val 12*30'E. 53 Po. to the beginning.
Chainbearers - Ambroise Sanguin & Isaac Jones, duly sworn.

A. J. Currence, Co. Surveyor

March 24, 1869

Surveyed for Wm Ratekin 20 acres of timber of the north end of Lot 2 in Section 22, Town. 1, Range 17E.

Commencing at a Mulberry Po. on east bank of great Nemaha River, thence east Va. 11*50'E. 30 Po. to Anna Ratekin corner, thence south Va. 11*45'E. 40 Po. to a post from which an Elm 20 inches in Dia. bears No. 30*W. Dist. 10 links, thence S. 64*W. Va. 11*45'E. 80 Po. to a post on east bank of Nemaha from which a maple 12 inches in Dia. bears 35*W. Dist. 19 1/2 links, thence meandering up the Nemaha to the beginning.

Chainbearers - August Beaucman & Ambroise Sanguin, duly sworn.

A. J. Currence, Co. Surveyor

April 7, 1869

Surveyed for Frederick Haller the west half of the N.W. quarter of Section 25, Town. 3, Range 16E.

Commencing at the N.W. corner of said Section thence south Va. 11*10'E. 159 Po. & 18 links to the quarter section corner on the west side of said Section, thence east Va. 10*35'E. 79 Po. & 12 links to a stone marked thus x, thence north Va. 11*10'E. 159 Po. & 20 links to a stone marked thus x, thence west Va. 10*35'E. 79 Po. & 9 links to the beginning.

Chainbearers - A. W. Harris & Charles Haller, duly sworn.

A. J. Currence, Co. Surveyor

May 8, 1869

Surveyed for Rebecca Jeke the west half of the S.E. quarter of Sec. 17, Town. 1, Range 14E.

Commencing at the quarter Sec. corner on the south side of said Section, thence north Va. 11*30'E. 162 Po. to a stone marked thus x in the center of said Section, thence east Va. 11*21'E 79 Po. & 15 links to a stone marked thus x, thence south Va. 11*30'E 160 Po. to a stone marked thus x, thence west Va. 12*39'E. 79 Po. & 16 links to the beginning.

Chainbearers - John Jeke & George West, duly sworn.

A. J. Currence, Co. Surveyor

May 8, 1869

Surveyed for Rebecca Jeke the west half of the S.E. quarter of Section 17, Town. 1, Range 14E.

Commencing at the quarter section corner on the south side of said Section, thence north Va. 11*30'E. 162 Po. to a stone marked thus x in the center of said Section, thence east Va. 11*21'E. 79 Po. & 15 links to a stone marked thus x, thence south Va. 11*30'E. 160 Po. to a stone marked thus x, thence west Va. 12*30'E. & 79 Po. & 16 links to the beginning.

Chainbearers - John Jeke & George West, duly sworn.

A. J. Currence, Co. Surveyor

May 22, 1869

Surveyed for Henry Sandfeld 53 acres of land of the north end of Lot 5 and seven acres of the south end of Lot 4 in Section 26, Town. 3, Range 17E.

Commencing 100 Po. north of the quarter section corner on the south side of said Section at a stone, thence east Va. 11*E. 70 Po. & 10 links to a post on the west bank of the Missouri River, thence starting again at the above named stone and run north Va. 11*E. 80 Po. to a post, thence east Va. 11*E. 50 Po. to a post on the bank of the Missouri River, thence down the river to the line running E. & W. on the south side of this survey.

Chainbearers - C. D. Gentry & Joseph Clinton, duly sworn.

A. J. Currence, Co. Surveyor

May 6, 1869

Surveyed for John Jones 2 acres of timber in Section 17, Town. 1, Range 15E. and in Lot 1.

Commencing at a Po. in the center of the south Fork of the Nemaha from which a Mulberry 4 in. in Dia. bears south 50 links Diat.d thence S. 88* W. Va. 11*30'E. 9 Po. & 15 links links to a Po. in said Nemaha from which a a stone marked thus x stands south 50 links Dist., thence S. 31*30'E. 39 Po. & 23 links to a Po. in center of said Po. from which a cottonwood 3 notches on south side 5 inches in Dia. bears north 35 links distance, thence S. 60&30'E. Val 11*30'E. 8 poles & 15 links to a post in the center of channel of said Nemaha, James Hurens line to the beginning.

Chainbearers - Joseph Walker & Robert Wickham,duly sworn.

A. J. Currence, Co. Surveyor

June 2, 1869

Surveyed for Martin Werner 80 acres of land out of the east side of the N.E. quarter of Section 21, Town. 2, Range 17E.

Commencing 9 Po. & 14 1/2 links east of the N.W. corner of the east half of the N.W. quarter of said Section, thence east Va. 10*.01'E. 70 Po. & 10 1/2 links to the quarter Section corner on the north side of said Section, thence south Va. 10*55'E. 159 Po. & 17 links to a stone marked thus x in the center of the Section, thence west Va. 10*.03'E. 143 Po. & 14 1/2 links to a post in the center of a Spring Branch from which a Willow 4 in. in Dia. bears S. 72*30'E. Dist. 11 1/4 links, thence N. 40*30'E. 5 Po. & 23 links, thence N. 78* E. 14 Po. & 8 links, thence N. 29*E. 5 Po., thence N. 86*25'E. 10 Po. & 9 links, thence N. 59*30'E. 9 Po. & 12 links, thence N. 47*E. 34 Po. These last 5 lines all run at a Va. 10*.03'E., thence north Va. 10*55'E. 40 Po. to a post, thence east Va. 10*03'E. 9 Po. & 4 1/2 links to a stone marked thus x, thence north Va. 10*55'E. 119 Po. & 15 links to the beginning.

Chainbearers - Joseph Clinton & Mistian Ernst, duly sworn.

A. J. Currence, Co. Surveyor

May 3, 1869

Surveyed for Carnetice Horan the S.E. 40 of S.E. quarter of Section 16, Town. 2, Range 17E.

Commencing at the S.E. corner of said Section thence west Va. 10*.05'E. 79 Po. & 18 links to a stone marked thus x, thence north Va. 9*45'E. 79 Po. & 14 links to a stone marked thus x, thence east Va. 10*.05'E. 79 Po & 17 links to a stone marked thus x, thence south Va. 9*38'E. 79 Po. & 12 1/2 links to the beginning.

Chainbearers - Joseph Clinton & Jacob Hizer, duly sworn.

A. J. Currence, Co. Surveyor

May 3, 1869

Surveyed for David Condit the N.E. 40 of the S.E. quarter of Section 16, Town. 2, Range 17E/

Commencing at the quarter section corner on the east side of said Section thence west Va. 9*54'E. 79 Po. & 15 links to a stone marked thus x, thence south Va. 9*45'E. 79 Po. & 14 links to a stone marked thus x, thence east Va. 10*.05'E. 79 Po. & 17 links to a stone marked thus x, thence north Va. 9*38'E. 79 Po. & 12 1/2 links to the beginning.

Chainbearers - Joseph Clinton & Jacob Hixer, duly sworn.

A. J. Currence, Co. Surveyor

March 3, 1869

Surveyed for Wm Hizer the west half of the S.E. quarter of Sec. 16, Town. 2, Range 17E.

Commencing at the quarter section corner on the south side of said Section thence north Va. 9*39'E. 159 Po. & 17 links to a stone marked thus x in the center of said Section, thence east Va. 9*54'E. 79 Po. & 15 links to a stone marked thus x, thence south Va. 9*45'E. 159 Po. & 3 links to a stone marked thus x, thence west Va. 10*.05'E. 79 Po. & 18 links to the beginning.

Chainbearers - Joseph Clinton & Jacob Hixer, duly sworn.

A. J. Currence, Co. Surveyor

May 4, 1869

Surveyed for Rezin McMahan the S.W. 40 of the N.W. quarter of Section 23 all in Town. 2, Range 14E.

Commencing at the quarter section corner between Section 23 & 24 thence west Va. 11*46'E. 80 Po. & 16 links to a stone marked thus x, thence north Va. 11*30'E. 80 Po. & 3 /2 links to a stone marked thus x, thence east Va. 11*53'E. 80 Po. & 15 links to a stone marked thus x, thence east Va. 11*45'E. 80 Po. & 11 links to a stone marked thus x, thence south Va. 11*32'E 80 Po. & 3 1/2 links to a stone marked thus x, thence west Va. 11*45'E. 80 Po. & 11 links to he beginning.

Chainbearers - Thos. Ryan & Elis Goolsby, duly sworn.

A. J. Currence, Co. Surveyor

May 4, 1869

Surveyed for Joshua Dawson the N.W. 40 of the N.W. quarter of Section 24 and the N.E. 40 of the N.E. quarter of Section 23 all in Town. 2, Range 14E.

Commencing at the N.W. corner of Section 24 the same being the N.E. corner of Section 23, thence west Va. 12*E. 80 Po. & 15 links to a stone marked thus x, thence south Va. 11*30'E. 80 Po. & 3 1/2 links to a stone marked thus x, thence east Va. 11*53'E. 80 Po. & 15 links to a stone marked thus x, thence east Va. 11*45'E. 80 Po. & 11 links to a stone marked thus x, thence north Va. 11*32'E. 80 Po. & 3 1/2 links to a stone marked thus x, thence west Va. 11*46'E. 80 Po. & 13 links to the beginning.

Chainbearers - Thos. Rejan & Elis Goolsby, duly sworn.

A. J. Currence, Co. Surveyor

May 10, 1869

Surveyed for J. W. Beamis 20 acres of land out of the south side of the N.E. 40 of the N.W. quarter of Section 20, Town. 1, Range 15E.

Commencing 35 Po. south of the quarter Sec. corner on the north side of said Section at a stone marked thus x, thence south Va. 10*15'E. 44 Po. & 22 links to a stone marked thus x, thence west Va. 11*.04'E. 80 Po. to a stone marked thus x, thence north Va. 10*15'E. 34 Po. & 21 links to a stone marked thus x.

Chainbearers - Wm Smith & Joseph Hill, duly sworn.

A. J. Currence, Co. Surveyor

May 10, 1869

Surveyed for Wm C. Ray 53 acres of land out of the S.E. corner of the N.W. quarter of Section 30, Town. 1, Range 15E.

Commencing at a stone in the center of said Section marked thus x, thence north Va. 10*15'E 79 Po. & 22 links to a stone marked thus x, thence west Va. 11*.04'E. 113 Po. & 12 links to a stone marked thus x, thence south Va. 11*21'E. 80 Po. to a stone marked thus x, thence east Va. 11*.04'E. 111 Po. & 22 links to the beginning.

Chainbearers - Wm Smith & Joseph Hill, duly sworn.

A. J. Currence, Co. Surveyor

May 10, 1869

Surveyed for Joseph Hill 15 acres of land out of the S.W. 40 of N.W. quarter of Section 30, Town. 1, Range 15E.

Commencing 20 poles east of the quarter Section corner on the west side of said Section at a stone marked thus x, thence north Va. 11*11'E. 80 Po. to a stone marked thus x, thence 11*04'E. 30 Po. to a stone marked thus x, thence south Va. 11*21'E. 80 Po. to a stone marked thus x, thence west Va. 11*.04'E. 30 Po. to the beginning.

Chainbearers - John Bemes & Joseph Hill, duly sworn.

A. J. Currence, Co. Surveyor

May 10, 1869

Surveyed for Wm Smith 10 acres of land of the west side of the S.W. 40 of N.W. quarter of Section 30, Town. 1, Range 15E. at the quarter section corner on the west side of said Section a stone set by me instead of government post took bearing & distance from government witness tree & set said stone, thence east Va. 11*.04'E. 20 Po. to a stone marked thus x, thence north Va. 11*11'E. 80 Po. to a stone marked thus x, thence west Va. 11*.04'E. 20 Po. to a stone marked thus x, thence south Va. 11*.07'E. 80 Po. to the beginning.

Chainbearers - Joseph Hill & John Bemis, duly sworn.

A. J. Currence, Co. Surveyor

May 15, 1869

Surveyed for Charles Clink 120 acres of land out of the S.E. quarter of Section 6, Town. 3, Range 15E.

Commencing at the S.E. corner of said Section thence north Va. 11*41'E. 160 Po. & 16 1/2 links to the quarter section corner on the east side of said Section, thence west Va. 13*55'E 160 Po. & 1 links to a stone in the center of said Section marked thus x, thence south Va. 11*33'E. 79 Po. & 5 1/4 links to a stone marked thus x, thence east Va. 13*23'E. 80 Po. & 10 links to a stone marked thus x, thence south Va. 11*37'E. 79 Po. & 5 1/2 links to a stone marked thus x, thence east Va. 13*23'E. 80 Po. & 10 links to the beginning.

Chainbearers - John E. Clemens & R. E. Towler, duly sworn.

A. J. Currence, Co Surveyor

May 18, 1869

Surveyed for Adolph Reischick the north half of the N.E. quarter of Section 28, Town. 2, Range 17E.

Commencing at the N.E. quarter section corner thence south Va. 11*10'E. 79 Po. & 22 links to a stone marked thus x, thence west Va. 10*.09'E. 160 Po. to a stone marked thus x, thence north Va. 11*E. 80 Po. to the quarter section corner on the north side of said Section, thence with the government line to the beginning.

Chainbearers - Lewis Ernst & Joseph Clinton, duly sworn.

A. J. Currence, Co. Surveyor

May 18, 1869

Surveyed for George Rentel the south half of the N.E. quarter of Sec. 28, Town. 2, Range 17E.

Commencing at the quarter section corner on the east side of said Section, thence north Va. 11*10'E. 79 Po. & 22 links to a stone marked thus x, thence west Va. 1*.09'E. 160 Po. to a stone marked thus x, thence south Va. 11*E. 80 Po. to a stone in the center of said Section marked thus x, thence east Va. 10*15'E. 160 Po. & 10 links to the beginning.

Chainbearers - Lewis Ernst & Joseph Clinton, duly sworn.

A. J. Currence, Co. Surveyor

May 18, 1869

Surveyed for Charles Reischick the north half of the S.E. quarter of Sec. 28, Town. 2, Range 17E.

Commencing at the quarter section corner on the east side of said Section thence west Va. 10*15'E. 160 Po. & 10 links to a stone in the center of said Section marked thus x, thence south Va. 11*E. 80 Po. to a stone marked thus x, thence east Va. 10*16'E. 160 Po. & 7 links to a stone marked thus x, thence north Va. 11*.05'E. 79 Po. & 22 links to the beginning.

Chainbearers Lewis Ernst & Joseph Clinton, duly sworn.

A. J. Currence, Co. Surveyor

May 20, 1869

Surveyed for Wm Wilkar & Joseph Tesson one line commencing at the S.E. corner of theS.E. quarter of Section 1, Town. 1, and in the Township line on Range line between Range 17 & 18 thence north Va. 12*25'E. 160 Po. to the quarter section corner on the east side of said Section a stone set there by me instead of government post.

Chainbearers - Joseph Clinton & John Kloepfel, duly sworn.

A. J. Currence, Co. Surveyor

May 20, 1869

Surveyed for Frederick Wachler 10 acres of land out of the east side of the N.E. 40 of the N.E. quarter of Section 1, Town. 1, Range 17E.

Commencing at the N.E. corner of said Section thence west Va. 11*48'E. 20 Po. to a post, thence south Va. 12*25'E. 80 Po. to a post, thence east Va. 11*46'E. 20 Po. to a post, thence north Va. 12*25'E. 79 Po. & 22 links to the beginning.

Chainbearers - Joseph Clinton & John Kloepfel, duly sworn.

A. J. Currence, Co. Surveyor

May 20, 1869

Surveyed for Henry Beacher 10 acres of land out of the N.E. 40 of the northeast quarter of Section 1, Town. 1, Range 17E.

Commencing at 20 Po. west of the N.E. corner of said Section set a post, thence west Va. 11*48'E. 20 Po. to a post, thence south Va. 12*25'E. 80 Po. to a post, thence east Va. 11*46'E. 20 Po. to a post, thence north Va. 12*25'E. 80 Po. to the beginning.

Chainbearers - Joseph Clinton & John Kloepfel, duly sworn.

A. J. Currence, Co. Surveyor

May 21, 1869

Surveyed for Samuel Arnold the N.E. quarter of Section 2, Town. 1, Range 17E.

Commencing at the N.E. corner of said Section thence south Va. 11*37'E. 159 Po. & 12 1/2 links to the quarter Section corner on the east side of said Section, thence west Va. 11*10'E 160 Po. & 17 links to a stone marked thus x in the center of said Section, thence north Va. 11*28'E. 159 Po. & 8 links.

Chainbearers - George Schock & Joseph Clinton, duly sworn. A. J. Currence, Co. Surveyor

---

May 21, 1869

Surveyed for Charles Mann the N.W. quarter of Section 2, Town. 1, Range 17E.

Commencing at the quarter section corner on the north side of said Section thence south Va. 11*28'E. 159 Po. & 8 links to a stone marked thus x in the center of said Section, thence west Va. 11*.05'E. 160 Po. to the quarter section corner on the west side of said Section, thence north Va. 11*30'E. 159 Po. & 21 1/2 links to the N.W. corner of said Section.

Chainbearers - George Schock & Joseph Clinton, duly sworn.

A. J. Currence, Co. Surveyor

May 21, 1869

Surveyed for Christopher Kiser the S.W. quarter of Section 2, Town. 1, Range 17E.

Commencing at the quarter section corner on the south side of said Section, thence north Va. 11*28'E. 159 Po. & 8 links to a stone marked thus x in the center of said Section, thence west Va. 11*.05'E. 160 Po. to the quarter section corner on the west side of said Section, thence south Va. 11*30'E. 159 Po. & 21 1/w links to the S.W. corner of said Section.

Chainbearers - Joseph Clinton & George Schock, duly sworn.

A. J. Currence, Co. Surveyor

May 21, 1869

Surveyed for Wm Heter the north half of Section 3, Town. 1, Range 17E.

Commencing at the N.E. corner of said Section thence south Va. 11*30'E. 159 Po. & 21 1/2 links to the quarter section corner on the east side of said Section, thence west Va. 10*57'E. 160 Po. & 12 links to a stone marked thus x in the center of said Section but continuing the same course west Va. 10*57'E. 160 Po. & 12 links to the quarter section corner on the west side of said Section, thence north Va. 11*15'E. 160 Po. to the N.W. corner of said Section.

Chainbearers - Joseph Clinton & George Schock, duly sworn.

A. J. Currence, Co. Surveyor

May 21, 1869

Surveyed for Jerome Wiltse the north half of the south half of Sec. 3, Town. 1, Range 17E.

Commencing at the quarter section corner on the east side of said Section thence west Va. 10*57'E. 160 Po. & 12 links to a stone marked thus x in the center of said Section, thence continuing the same course west Va. 10*57,'E. 170 Po. & 12 links to the quarter section corner on the west side of said survey, thence south Va. 11*10'E. 80 Po. to a stone marked thus x, thence east Va. 10*56'E. 160 Po. & 10 links to a stone marked thus x, thence continuing the same course east Va. 10*56'E. 160 Po. & 12 links to a post, thence north Va. 11*30'E. 79 Po. & 23 3/4 links to the beginning.

Chainbearers - Joseph Clinton & George Schock, duly sworn.

A. J. Currence, Co. Surveyor

June 2, 1869

Surveyed for Hiram Simpson the N.W. 40 of N.E. quarter of Sec. 21, Town, 2, Range 17E.

Commencing at the quarter sectinn corner on the north side of said Section thence south Va. 10*55'E. 79 Po. & 21 links to a stone marked thus x, thence east Va. 10*.07'E. 79 PO. & 19 links to a stone marked thus x, thence north Va. 11*E. 79 Po. & 23 1/2 links to a stone marked thus x, thence west Va. 10*.05'E. 79 Po. & 18 links tothe beginning.

Chainbearers - Joseph Clinton & Christian Ernst, duly sworn.

A. J. Currence, Co. Surveyor

June 2, 1869d

Surveyed for Francis Lohnes the N.E. 40 of the N.E. quarter of Sec. 21, Town. 2, Range 17E.

Commencing at the N.E. corner of said Section thence south Va. 11*13'E. 79 Po. & 21 3/4 links to a stone marked thus x, thence west Va. 10*.06'E. 70 Po. & 18 links to a stone marked thus x, thence north Va. 11*E. 79 Po. & 23 1/2 llinks to a stone marked thus x, thence east Va. 10*.05'E. 79 Po. & 18 links to the beginning.

Chainbearers - Joseph Clinton & Christian Ernst, duly sworn.

A. J. Currence, Co. Surveyor

June 2, 1869

Surveyed for Martin Werner the S.W. 40 of the N.E. quarter of Sec. 21, Town. 2, Range 17E.

Commencing at a stone marked thus x in the center of said Section thence north Va. 10*55'E. 79 Po. & 21 links to a stone marked thus x, thence east Va. 10*.07'E. 79 Po. & 19 links to a stone marked thus x, thence south Va. 11*E. 79 Po. & 23 1/2 links to a stone marked thus x, thence west Va. 10*.05'E. 80 Po. to the beginning. Also two other lines for said Werner commencing at the quarter section corner on the west side of said Section, thence east Va. 10*.03'E. 159 Po. & 10 links to the center of said Section, thence south Va. 10*55'E. 79 Po. & 21 links.

Chainbearers - Joseph Clinton & Christian Ernst, duly sworn.

A. J. Currence, Co. Surveyor

June 4, 1869

Surveyed for George Franklin 3 lines on the N.E. quarter of Sec. 34, Town. 3, Range 16E.

Commencing at the quarter section corner on the east side of said Section thence west Va. 11*.05'E. 159 Po. & 8 links to a stone marked thus x in the center of said Section, thence north Va. 11*17'E. 159 Po. & 7 1/2 links to the quarter section corner on the north side of said Section, thence east Va. 11*10'E. 158 Po. & 22 1/2 links to the N.E. corner of said Section.

Chainbearers - Joseph Clinton & Frederick Rugge, duly sworn.

A. J. Currence, Co. Surveyor

June 4, 1869

Surveyed for Allen Franklin 3 lines on the N.W. quarter of Sec. 34, Town. 3, Range 16E.

Commencing at the N.W. corner of said Section thence east Va. 11*10'E. 158 Po. & 22 1/2 links to the quarter Section corner on the north side of said Section, thence south Va. 11*17'E. 159 Po. & 7 1/2 links to a stone marked thus x in the center of said Section, thence west Va. 11*.03'E. 159 Po. & 16 links to the quarter Section corner on the west side of said Section.

Chainbearers - Joseph Clinton & Frederick Rugge, duly sworn.

A. J. Currence, Co. Surveyor

June 4, 1869

Surveyed for Charles Rugge the S.E. quarter of Section 34, Town. 3, Range 16E.

Commencing at the S.E. corner of said Section thence west Va. 11*.09'E. 160 Po. to the quarter section corner of the south side of said Section, thence north Va. 11*17'E. 159 Po. & 7 1/2 links to a stone marked thus x in the center of said Section, thence east Va. 11*.05'E. 159 Po. & 8 links to the quarter section corner on the east side of said Section.

Chainbearers - Joseph Clinton & Frederick Rugge, duly sworn.

A. J. Currence, Co. Surveyor

June 5, 1869

Surveyed for Frederick Rugge the east half of the S.W. quarter & the west half of the S.E. quarter of Section 2, Town. 2, Range 16E.

Commencing at the quarter section corner on the south side of said Section thence west Va. 10*38'E. 79 Po. & 2 ;/2 links to a stone marked thus x, thence north Va. 11*35'E. 159 Po. & 12 links to a stone marked thus x, thence east Va. 10*45'E. 159 Po. & 3 1/2 links to a stone marked thus x, thence south Va. 11*27'E. 159 Po. & 10 links to a stone marked thus x, thence west Va. 10*42'E. 79 Po. & 3 links to the beginning.

Chainbearers - Joseph Clinton & Charles Rugge, duly sworn.

A. J. Currence, Co. Surveyor

May 4, 1869

Surveyed for Ellis Goolsby the N.E. 40 of the S.E. quarter of Sec. 25, Town. 2, Range 14E.

Commencing at the quarter section corner on the east side of said Section thence west Va. 11*45'E. 80 Po. & 7 links to a stone marked thus x, thence south Va. 11*50'E. 80 Po. to a stone marked thus x, thence east Va. 11*45'E. 80 Po. & 6 links to a stone marked thus x, thence north Va. 11*45'E. 79 Po. & 21 links to the beginning.

Chainbearers - Riezin McMahan & Richard Birch, duly sworn.

A. J. Currence, Co. Surveyor

June 8, 1869

Surveyed for John Schulenberg the N.W. quarter of Sec. 14, Town. 2, Range 16E.

Commecning at the quarter section corner on the north side of said Section thence south Va.11*12'E. 159 Po. & 11 links to a stone marked thus x in the center of said Section, thence west Va. 10*45'E. 157 Po. & 20 links to the quarter section corner on the west side of said Section.

Chainbearers - Ferdinand Faller & Andrew Egner, duly sworn.

A. J. Currence, Co. Surveyor

June 8, 1869

Surveyed for Heinmann Fidler the N.E. or 2 lines quarter of Sec. 14, Town. 2, Range 16E.

Commencing on the north side of said Section thence south Va. 11*12'E. 159 Po. & 11 links to a stone marked thus x in the center of said Section, thence east Va. 10*42'E. 158 Po. & 4 links to the quarter section corner on the east side of said Section. Government post in mound pretty much rotten. I took up government post and set stone in place of government post.

Chainbearers - Ferdinand Falker & Andrew Egner, duly sworn.

A. J. Currence, Co. Surveyor

June 9, 1869

Surveyed for Rudolph Faller the south half of the S.E. quarter and the S.E. 40 of the S.W. quarter of Section 12, Town. 2, Range 16E.

Commencing at the S.E. corner of said Section thence west Va. 10*39'E. 159 Po. & 8 links to the quarter section on the south side of said Section, thence west Va. 10*30'E. 79 Po. & 16 links to a stone marked thus x, thence north Va. 11*.08'E. 79 Po. & 20links to a stone marked thus x, thence eastVa. 10*32'E. 79 Po. & 17 links to a stone marked thus x, thence east Va. 10*37'E. 159 Po. & 13 links to a stone marked thus x, thence south Va. 11*15'E. 79 Po. & 20 links to the beginning.

Chainbearers - Hermann Fidler & Ules Bage, duly sworn.

A. J. Currence, Co. Surveyor

June 9, 1869

Surveyed for Peter Fulk the east half of the N.W. quarter and the N.E. 40 of the S.W. quarter of Section 12, Town. 2, Range 16E.

Commencing at the quarter section corner on the north side of said Section I set a stone at this corner in government mound instead of government post; said post was pretty much rotted out, thence south Va. 11*15'E. 159 Po. & 16 1/2 links to a stone marked thus x in the center of said Section, thence south Va. 11*15'E. 79 Po. & 20 3/4 links to a stone marked thus x, thence west Va. 10*32'E. 79 Po. & 17 1/2 links to a stone marked thus x, thence north Va. 11*.08'E. 79 Po. & 20 1/2 links to a stone marked thus x, thence north Va. 11*.08'E. 159 Po. & 20 links to a stone marked thus x, thence east Va. 10*23'E. 79 Po. & 22 1/2 links to the beginning.

Chainbearers - Hermann Fidler & Ules Bage, duly sworn.

A. J. Currence, Co. Surveyor

June 10, 1869

Surveyed for Henry Nutzman 50 acres of land out of the N.W. quarter of Section 4, Town. 2, Range 17E.

Commencing 40 Po. & 9 links east of the N.W. corner of said Section at a post, thence east Va. 10*40'E. 74 Po. & 20 links to a po., thence south Va. 14*E. 107 Po. to a po., thence west Va. 10*40'E. 74 Po. & 20 links to a po., thence north Va. 14*E. 107 Po. to the beginning.

Chainbearers - Wm Mast & Conrad Klinglko, duly sworn.

A. J. Currence, Co. Surveyor

June 11, 1869

Surveyed for George and C.F. Walters the N.E. quarter and the south half of the S.E. quarter of Section 14, Town. 2, Range 17E.

Commencing at the N.E. corner of said Section thence south Va. 9*13'E. 159 Po. & 21 links to the quarter section corner on the east side of said Section, thence south Va.9*45'E. 80 Po. to a stone marked thus x, thence commencing at the quarter section corner on the north side of said Section and run south Va. 9*38'E. 158 Po. & 19 links to a stone marked thus x in the center of said Section, thence south Va. 9*38'E. 79 Po. & 9 1/2 links to a stone marked thus x. I did not run the north & south lines.

Chainbearers - Wm Mast & Henry Nutzman, duly sworn.

A. J. Currence, Co. Surveyor

June 14, 1869

Surveyed for John Culley the west half of the S.E. quarter of Sec. 21, Town. 2, Range 16E.

Commencing at the quarter section corner on the south side of said Section thence north Va. 11*10'E. 160 Po. & 8 links to a stone marked thus x in the center of said Section, thence east Va. 10*42'E. 79 Po. & 15 links to a stone marked thus x, thence south Va. 11*12'E. 160 Po. & 8 links to a stone marked thus x, thence west Va. 11*10'E. 79 Po. & 21 links to the beginning.

Chainbearers - Christian Forney & James R. Winters, duly sworn.

A. J. Currence, Co. Surveyor

June 17, 1869

Surveyed for John F. Harkendorff in Sec. 29, Town. 2, Range 16E.

Commencing at the quarter section corner on the south side of said Section thence north Va. 11*33'E. 159 Po. & 18 1/2 links to a stone marked thus x in the center of said Section, thence north Va. 11*33'E. 159 Po. & 18 1/2 links to a stone set by me instead of government post for the quarter section corner on the north side of said Section, thence commencing at the center corner of said Section and run east Va. 10*45'E. 159 Po. & 17 links to the quarter section corner on the east side of said Section a stone set by me instead of government post, thence north Va. 11*21'E. 159 Po. & 22 links to the N.E. corner of said Section.

Chainbearers - John Hasenyager & Mortimer Mathews, duly sworn.

A. J. Currence, Co. Surveyor

August 30, 1869

Surveyed for Giding Hart one line in Section 17, Town. 2, Range 15E.

Commencing at the quarter section corner on the south side of said Section thence north Va. 12*15'E. 160 Po. & 5 links to a stone marked thus x in the center of said Section - also one line in Section 18, Town. 2, Range 15 E. commencing at the quarter section corner on the south side of said Section, thence north Va. 12*10'E. 158 Po. & 11 links to a stone marked thus x in the center of said Section.

Chainbearers - Mortimer Mathews & Wm Alden, duly sworn.

A. J. Currence, Co. Surveyor

April 10, 1868

Surveyed for F. W. Scfures, John Bracksman, and Wm Willhites in Sec. 5, Town. 2, Range 14E.

Commencing at the quarter section corner on the west side of said Section thence east Va. 10*45'E. 159 Po. & 2 links to a limestone in the center of said Section 21 x 8 x 2 inches, thence east Va. 10*45'E. 159 Po. & 2 links to the quarter section corner on the east side of said Section.

Chainbearers - J. W. Burr & Kerns, duly sworn.

A. J. Currence, Co. Surveyor
I. W. Beckwith, Deputy

June 18, 1869

Surveyed for J. T. Tane the northeast 40 of the Southeast quarter (?) of Section 15, Town. 1 Range 15E.

Commencing at a stone marked thus x in the center of said Section thence south Va. 11*.02'E. 80 poles & 16 links to a stone marked thus x, thence west Va. 10*23'E. 80 Po. to a stone marked thus x, thence north Va. 11*.08'E. 80 poles to a stone marked thus x, thence east Va. 11*.02'E. 79 poles & 19 links to the beginning.

Chainbearers - Benjamin Gist & Mortimer Mathews, duly sworn.

A. J. Currence, Co. Surveyor
J. L. Clinton, Deputy

NOTE:-Evidently meant the N.E. 1/4 S.W. 1/4.

June 18, 1869

Surveyed for Philander Hall the south half of the northwest 40 of the southeast(?) quarter of Section 15, Town. 1, Range 15E.

Commencing at the southeast corner of said Section thence east Va. 10*50'E. 160 poles & 10 links to the quarter section corner on the south side of said Section, thence north Va. 11*.02'E. 80 poles & 16 links to a stone marked thus x, thence west Va. 10*23'E. 80 poles to a stone marked thus x, thence north Va. 11*.08'E. 80 poles to a stone marked thus x, thencw

west Va. 11*26'E. 79 poles & 19 links to the quarter sectinn corner on the west side of said Section, thence to the beginning.

Chainbearers - Benjamin Gist & Mortimer Mathews, duly sworn.

A. J. Currence, Co. Surveyor
J. L. Clinton, Deputy

NOTE:-Evidently meant the S 1/2 N.W. 1/4

June 19, 1869

Surveyed for E. T. Bibbec a tract of land in the southeast quarter of Sec. 22,Town.2, Range 14E.

Beginning 4 poles east of 1/2 Section corner on the south side of said Section thence east Va. 11*30'E. 40 poles to a stone marked thus x, thence north Va. 11*20'E. 65 poles & 15 links to a stake in the center of the north fork of the Nemaha River from which an Elm 6 i n. in Dia. bears south 60 links distant, thence S. 79*45'W. Va. 11*00'E. 8 poles & 22 links to a cottonwood with 3 hacks on east & 3 on west side, thence S. 82*W. Va. 11*00'E. 7 poles & 14 links to a stone marked thus x, thence south Va. 11*20'E. 31 poles & 11 links to a stone marked thus x, thence west Va. 11*30'E. 23 poles & 20 links to a stone marked thus x, thence south Va. 11*30'E. 32 poles & 6 links to the beginning.

Chainbearers - M. S. E Sibbee & James Haskins, duly sworn.

A. J. Currence, Co. Surveyor
J. L. Clinton, Deputy

July 8, 1869

Surveyed for Chancey Thayer 3 lines of the northeast quarter of Sec. 16, Town. 3, Range 15E.

Beginning at the quarter section corner on the north side of said Section thence south Va. 12*.02'E. 160 Po. & 6 1/2 links to a stone marked thus x in the center of said Section, thence east Va. 11*40'E. 161 poles & 19 links to the quarter corner on the east side of said Section, thence north Va. 12*35'E. 160 poles & 4 links to the northeast corner of Section 16.

Chainbearers - Warren Psatch & C. Vanderventer, duly swornl.

A. J. Currence, Co. Surveyor
J. L. Clinton, Deputy

October 19, 1869

Surveyed for Eliza Prouty 3 lines of the northwest quarter of Sec. 7, Town. 2, Range 14E.

Beginning at the 1/4 section corner on the north side of said Section thence south Va. 11*35'E. 159 poles & 15 links to a stone marked thus x in the center of the Section, thence west Va. 12*42'E. 153 poles & 2 links to the 1/4 Section corner on west side of said Section. thence north Va. 11*45'E. 159 poles & 10 links to the northwest corner of said Section.

Chainbearers - Willis Sperry & I. L. Knight, duly sworn.

A. J. Currence, Co. Surveyor
J. L. Clinton, Deputy

October 26, 1869

Surveyed for W. Mast the northwest 40 of the southwest quarter & lots 4, 6 & 8 of Sec. 4, Town. 2, Range 16E.

Beginning at the 1/4 section corner on the south side of said Section thence north Va. 12*48'E. 158 poles & 11 links to a stone marked thus x in the center of the Section, thence north Va. 12*42'E. 80 poles to a stone marked thus x, thence west Va. 10*50'E. 158 poles & 11 links to a stone marked thus x, thence south Va. 15*.01'E. 44 poles & 12 links to a post in mound at the intersection of the Half Breed line, thence S. 33*30'E., 11*16'E. 231 Po. &j 12 links to post in mound, thence east Va. 10*50'E. 32 poles & 7 links to the beginning.

Chainbearers - George Pole & William Bertram, duly sworn.

A. J. Currence, Co. Surveyor
J. L. Clinton, Deputy

November 1, 1869

Surveyed for W. W. James the south half of the northeast quarter & the north half of the southeast quarter & lots 1, 2, 7, & 8 of Section 2, Town. 3, Range 15E.

Beginning at the 1/4 section corner on the north side of said Section thence south Va. 11*.09'E. 159 poles & 15 links to a post in the center of the Section, thence west Va. 11*53'E. 107 poles & 3 links to a post in Half Breed line, thence south 33*30'E. Va. 11*.08'E. with said line 190 poles & 4 links to a post in mound, thence east Va. 11*10'E. 2 poles & 16 links to 1/2 section corner on south side of said Section, thence north Va. 11*25'E. 80 poles to 1/4 Section corner on east side of said Section, thence north Va. 11*11'E. 157 poles & 7 links to the northeast corner of said Section thence to beginning.

Chainbearers - John Williams & Robert Roberts, duly sworn.

A. J. Currence, Co. Surveyor
J. L. Clinton, Deputy

November 3, 1869

Surveyed for E. Hall the northwest (with the exception of a strip 33 Po. & 18 links wide off of the west side) a strip 75 poles & 17 1/2 links wide off of the north side of the southwest quarter of Sec. 7, Town. 3, Range 14E.

Beginning at the northeast corner of said Section thence west Va. 12*42'E. 120 poles & 8 links to a stone marked thus x, thence south Va. 11*39'E. 159 poles & 10 1/2 links to a stone marked thus x, thence west Va. 11*24'E. 38 poles & 13 links to a stone marked thus x in the center of the Section, thence south Va. 11*29'E. 75 poles & 17 links to a post, thence east Va. 11*24'E. 159 poles & 1 link to a stone marked thus x, thence north Va. 11*38'E. 75 poles & 17 1/2 links to the 1/4 Section, thence with the Section line to the beginning.

Chainbearers - W. A. Thomson & Cyrus Elmers, duly sworn.

A. J. Currence, Co. Surveyor
J. L. Clinton, Deputy

November 3, 1869

Surveyed for J. A. McDougall parts of the northeast & northwest quarter of Sec. 7, Town. 3, Range 14E.

Beginning at a stone marked thus x 38 poles & 19 links east of the 1/4 Section corner on the north side of said Section, thence west Va. 12*42'E. 118 poles & 7 links to a stone marked thus x, thence south Va. 10*10'E. 160 poles to a Hickory post, thence east Va. 12*20'E 80 poles & 5 links to a stone marked thus x in the center of the Section,thence east Va. 11*24'E. 38 poles & 13 links to a stone marked thus x, thence north Va. 11*39'E. 159 poles & 10 1/2 links to the beginning.

Chainbearers - W. A. Thomson & Cyrus Elmore, duly sworn.

A. J. Currence, Co. Surveyor
J. L. Clinton, Deputy

November 5, 1869

Surveyed for Preston Martin two lines of the northwest quarter of Sec. 6, Town. 3, Range 14E.

Beginning at the 1/4 section corner on the west side of said Section thence east Va. 12*36'E. 159 poles to a stone marked x in the center of Section, thence north Va. 11*50'E. 158 poles & 7 1/4 links to the 1/4 section corner on the north side of the Section.

Chainbearers - J. A. McDougall & W. A. Thomson, duly sworn.

A. J. Currence, Co. Surveyor

November 5, 1869

Surveyed for E. Hall the south half of the northeast quarter & the southeast quarter with the exception of 20 acres off of the east end of the southeast 40 of Sec. 6, Town. 3 Range 14E.

Beginning at the 1/4 section corner on the south side of said Section, thence north Va. 11*57'E.240 poles to a stone marked thus x, thence east Va. 12*32'E. 159 poles & 20 links to an oak stake, thence south Va. 12*.)&"E. 159 poles to a stone marked thus x, thence west Va. 12*40'E. 40 poles to a stone marked thus x, thence south Va. 12*.07'E. 79 poles & 7 links to a stone marked thus x,thence west Va. 12*42'E. 119 poles & 2 links to the beginning.

Chainbearers - J. A. McDougall & W. A. Thomson, duly sworn.

A. J. Currence, Co. Surveyor
J. L. Clinton, Deputy

November 5, 1869

Surveyed for William Hall 20 acres off of the east side of the southeast 40 of the southeast quarter of Section 6, Town. 3, Range 14E.

Beginning at the southeast corner of said Section thence west Va. 12*.42'E. 40 poles to a stone marked thus x, thence north Va. 12*.07'E. 79 poles & 7 links to a stone marked thus x, thence east Va. 12*42'E. 40 poles to a stone marked thus x, thence to the beginning.

Chainbearers - J. A. McDougall & W. A. Thomson, duly sworn.

A. J. Currence, Co. Surveyor
J. L. Clinton, Deputy

November 11, 1869

Surveyed for Andrew Ogden 2.72 acres of timber in the southeast quarter of Section 13, Town. 1, Range 15E.

Beginning at a post on the north bank of the great Nemaha River 24 poles & 11 links east of the line running N. & S. from the center to the 1/4 Section corner on the south side of said Section, thence north Va. 11*25'E. 14 poles to a stake, thence east Va. 11*25'E. 33 poles to a stake at the waters edge, thence up said river with its meanders S. 29*W. 12 poles, thence S. 54*W. 8 poles, thence S. 86W. 12 poles, thence N. 79W. 8 poles & 21 links to the beginning.

Chainbearers - Eli Greenbe & Eli Corn, duly sworn.

A. J. Currence, Co. Surveyor
J. L. Clinton, Deputy

November 23, 1869

Surveyed for John Vanier the S.W. quarter & the south half of the S.E. quarter & the west 80 of the N.W. quarter of Section 31, Town. 1, Range 13E.

Beginning at a stone in Section line marked thus x 80 poles west of the 1/4 section corner on the north side of said Section, thence south Va. 11*1;'E. 158 poles & 18 links to a stone marked thus x, thence east Va. 10*48'E. 80 poles to a stone marked thus x in the center of the Section, thence south Va. 11*10'E. 79 poles 23 links to a stone marked thus x, thence east Va. 10*48'E. 159 poles & 18 links to a stone marked thus x, thence south Va. 10*55'E. 80 poles & 1 link to the southeast corner of the Section.

Chainbearers - A. N. Johnson & J. H. Beverly, duly sworn.

A. J. Currence, Co. Surveyor
J. L. Clinton, Deputy

November 24, 1869

Surveyed for W. A. Davy the south half of the N.E. quarter & the north half of the S.E. quarter of Section 30, Town. 1, Range 13E.

Beginning at the 1/4 section corner on the east side of said Section thence south Va. 11*20'E 79 poles & 19 1/2 links to a stone marked thus x, thence west Va. 10*41'E. 159 poles & 17 links to a stone marked thus x, thence north Va. 11*.02'E. 159 poles & 6 links to a stone marked thus x, thence south Va. 11*40'E. 79 poles & 20 links to the beginning.

Chainbearers - A. N. Johnson & J. H. Beverly, duly sworn.

A. J. Currence, Co. Surveyor
J. L. Clinton, Deputy

November 30, 1869

Surveyed for Alfred Stump the north half of the N.E. 40 & the north half of the N.W. 40 of the S.E. quarter & the south half of the S.E. 40 & the south half of the S.W. 40 of the N.E. quarter of Section 28, Town. 3, Range 17E.

Beginning of the quarter section corner on the east side of said Section thence south Va. 10*44'E. 78 poles & 19 1/2 links to an Elm post from which a black oad 18 in. in Dia. bears north 40*45'West 60 links dist., thence west Va. 10*34'E. 140 Po. & 12 links to an oak post, thence north Va. 10*41'E. 80 poles to an oak post, thence east Va. 10*21'E. 160 poles & 10 1/2 links to the beginning.

Chainbearers - E. Gentry & J. D. Hervely, duly sworn.

A. J. Currence, Co. Surveyor
C. L. Clinton, Deputy

December 3, 1869

Surveyed for J. H. Trefzer the west 80 of the N.W. quarter of Section 31, Town. 3, Range 17E.

Beginning at the northwest corner of said Section thence east Va. 11*35'E. 79 poles & 17 links to a stone marked thus x, thence south Va. 10*56'E. 158 poles & 6 links to a stone marked thus x, thence west Va. 11*.02'E. 79 poles & 11 links to the 1/4 Section corner on the west side

of said Section, thence to the beginning.

Chainbearers - William Parchen & Frederic Duerfeldt, duly sworn.

A. J. Currence, Co. Surveyor
J. L. Clinton, Deputy

December 3, 1869

Surveyed for Wm Nimier the N.E. 40 of the N.W. quarter of Section 31, Town. 3, Range 17E.

Beginning at the 1/4 section corner on the north side of said Section thence south Va. 10*50'E. 79 poles & 11 links to a stone marked thus x, thence west Va. 11*00'E. 80 poles to a stone marked thus x, thence north Va. 10*56'E. 79 poles & 5 links to a stone marked thus x, thence east Va. 11*35'E. 80 poles to the beginning.

Chainbearers - Wm Parchen & Frederic Duerfeldt, duly sworn.

A. J. Currence, Co. Surveyor
J. L. Clinton, Deputy

December 3, 1869

Surveyed for S. Ramsy the S.E. 40 of the N.W. quarter of Sec. 31, Town. 3, Range 17E.

Beginning at a stone marked thus x in the center of the Section, thence W. Va. 11*.02'E 80 poles to a stone marked thus x, thence N. Va. 10*56'E. 79 poles & 3 links to a stone marked thus x, thence E. Va. 11*00'E. 80 poles to a stone marked thus x, thence south Va. 10*50'E. 79 poles & 11 links to the beginning.

Chainbearers - Wm Parchen & Frederic Duerfeldt, duly sworn.

A. J. Currence, Co. Surveyor
J. L. Clinton, Deputy

February 22, 1870

Surveyed for Wm Cook 7.16 acres of timber land out of the N.E. quarter of Section 10, Town. 1, Range 15E.

Beginning at a stone marked thus x from which a Hickory 8 in. in Dia. bears N. 58*W. 58 links dist., thence N. 88*E. Va. 10*30'E. 80 poles & 12 links to the center of the channel of the South Fork of the Nemaha River from which a stone marked thus x bears S. 85*W. 147 links dist., from which a Walnut 10 in. in Dia. bears S. 26*E. 17 links dist., thence down the main channel of said river with its meanders as follows: S. 17*50'W. 9 poles & 3 links; thence S. 39*15'W. 12 poles 20 links, thence S. 61*30'W. 11 poles & 2 links, thence N. 85*W. 46 poles to a point in the center of said river from which 3 Maples bear N. 46*W. 25 links dist., thence N. 46*W. Va. 10*20'E. 18 poles & 3 links to the beginning.

Chainbearer - J. W. Ashley.

A. J. Currence, Co. Surveyor
J. L. Clinton, Deputy

February 25, 1870

Surveyed for T. W. Dunn 2 lines of the N.E. quarter of Section 14, Town. 1, Range 15E.

Beginning at the 1/4 section corner on the east side of said Section thence west Va. 10*54'E. 161 Po. 4 1/2 links to a stone marked thus x, thence north Va. 10*47'E. 159 poles & 22 1/2 links to the 1/4 section corner on north side of said Section.

Chainbearers - Dexter Wade & J. L. Abby, duly sworn.

A. J. Currence, Co. Surveyor
J. L. Clinton, Deputy

February 25, 1870

Surveyed for T. W. Dunn two lines of the N.E. 1/4 of Section 23, Town. 1, Range 15E.

Beginning at the 1/4 section corner on the east side of said Section thence west Va. 11*.09'E 159 Po. & 8 links to a stone marked thus x, thence north Va. 11*.04'E. 159 poles 12 1/2 links to the 1/4 section corner on north of said Section.

Chainbearers - J. L. Abby & Dexter Wade, duly sworn..

A. J. Currence, Co. Surveyor
J. L. Clinton, Deputy

March 1870

Surveyed for Reuben Borders the N 1/2 of the N.E. 1/4 of the S.W. 1/4 of Section 10, Town. 2, Range 15E.

Beginning at a stone marked thus x in the center of said Section thence west Va. 11*41'E 79 Po. & 6 1/4 links to a stone marked thus x, thence south Va. 11*55'E. 39 poles & 23 links to a stone marked thus x, thence east Va. 11*45'E. 79 poles & 6 1/4 links to a stone marked thus x, thence north Va. 11*55'E. 39 poles & 23 links to the beginning.

Chainbearers - J. Hopps & D. Helling, duly sworn.

A. J. Currence, Co. Surveyor
J. L. Clinton, Deputy

December 7, 1869

Surveyed for A. Weiner & J. Schortz one line through the center of Sec. 35, Town. 3, Range 17E.

Beginning at the 1/4 section corner on the south side of said Section thence north Va. 10*.07'E. 80 poles & 2 1/4 links set a stake, thence north Va. 10*.07'E. 80 poles & 2 1/4 links set a stake for the center of the Section, thence north Va. 10*.07'E. 80 poles & 2/14 links to the 1/4 Section corner on the north side of said Section.

Chainbearers - C. Donneker & Wm. Miller, duly sworn.

A. J. Currence, Co. Surveyor
J. L. Clinton, Deputy

December 8, 1869

Surveyed for George Kitterer the north half of the S.W. quarter & the S.W. 1/4 of the N.W. quarter of Sec. 24, Town. 2, Range 1 7E.

Beginning at the 1/4 section corner on the west side of said Section thence north Va. 11*53'E 79 poles & 5 1/2 links to a stone marked thus x, thence east Va. 9*89'E. 80 poles & 5 links to a stone marked thus x, thence south Va. 9*47'E. 80 poles & 6 links to a stone marked thus x, thence east Va. 10*.04'E. 80 poles & 6 links to a stone marked thus x, thence south Va. 10*55'E. 80 poles & 19 1/4 links to a stone marked thus x, thence west Va. 10*50'E. 160 poles & 15 links to a stone marked thus x, thence north Va. 12*14'E. 79 poles & 5 links to the beginning.

Chainbearers - Charley Prebbeno & C. Donneker, duly sworn.

A. J. Currence, Co. Surveyor
J. L. Clinton, Deputy

December 8, 1869

Surveyed for J. Schortz the south half of the S.W. quarter of Section 24, Town. 2, Range 17E.

Beginning at the S.W. corner of said Section thence north Va. 12*14'E. 79 poles & 5 links to a stone marked thus x, thence east Va. 10*50'E. 160 poles & 15 links to a stone marked thus x, thence south Va. 10*55'E. 80 poles & 18 1/4 links to the 1.4 S.W. corner on the south side of said Section, thence to the beginning.

Chainbearers - C. Donneker & Charley Prebbeno, duly sworn.

A. J. Currence, Co. Surveyor
J. L. Clinton, Deputy

December 10, 1869

Surveyed for J. Schortz the south half of the N.E. quarter of Sect. 26, Town. 2 Range 17E.

Beginning at the 1/4 section corner on the east side of said Section thence west Va. 10*42'E. 160 poles & 18 links to a stone marked thus x in the center of the Section, thence north Va. 11*35'E. 79 poles & 18 links to a stone marked thus x, thence east V . 10*51'E. 160 poles & 18 links to a stone marked thus x, thence south Va. 11*25'E. 79 poles & 18 links to the beginning..

Chainbearers - C. Donneker & John Kitterer, duly sworn.

A. J. Currence, Co. Surveyor
J. L. Clinton, Deputy

December 10, 1869

Surveyed for Charley Prebbeno the north half of the N.E. quarter of Sec. 26, Town. 2, Range 17E.

Beginning at the N.E. corner of said Section thence south Va. 11*25'E. 79 poles & 18 1/2 links to a stone marked thus x, thence west Va. 10*51'E. 160 poles & 18 links to a stone marked thus x, thence north Va. 11*35'E. 79 poles & 18 links to the 1/4 section corner on the north side of the Section, thence to the beginning.

Chainbearers - C. Donneker & John Kitterer, duly sworn.

A. J. Currence, Co. Surveyor
J. L. Clinton, Deputy

December 10, 1869

Surveyed for Charley Prebbeno the south half of the S.W. quarter of Sec. 23, Town. 2, Range 17E.

Beginning at the S.E. corner of said Section thence north Va. 12*14'E. 79 poles & 5 links to a stone marked thus x, thence west Va. 10*50'E. 160 poles & 12 links to a stone marked thus x, thence south Va. 11*33'E. 79 poles & 18 1/2 links, thence to the beginning.

Chainbearers - C. Donneker & John Kitterer, duly sworn.

A. J. Currence, Co. Surveyor
J. L. Clinton, Deputy

January 10, 1870

Surveyed for E. Teen the N.W. quarter & the west half of the S.W. quarter of Section 2, Town. 1, Range 14E.

Beginning at the S.W. corner of said Section thence east Va. 11*18'E. 80 poles to a stone marked thus x, thence north Va. 10*58'E. 160 poles & 12 links to a stone marked thus x, thence east Va. 11*45'E. 80 poles & 11 1/2 links to the center of the Section, thence north Va. 11*10'E. 155 poles & 22 links to the 1/4 section corner on the north side of the Section.

Chainbearers - Charles Hanchett & C. Donneker, duly sworn.

A. J. Currence, Co. Surveyor
J. L. Clinton, Deputy

February 10, 1870

Surveyed for C. Schmidt the north 1/2 of the S.W. quarter & the north half of the S.E. quarter of Section 36, Town. 2, Range 17E.

Beginning at the 1/4 section corner on the west side of said Section thence south Va. 11*52'E 79 poles & 12 links to a stone marked thus x, thence east Va. 11*19'E. 158 poles & 24 links to a stone marked thus x, thence east Va. 11*27'E. 159 poles & 7 links to an oak stake, thence north Va. 11*45'E. 78 poles & 8 1/2 links to the 1/4 section corner on the east side of the Section, thence west Va. 10*59'E. 155 poles & 18 links to a stone marked thus x in the center of the Section, thence west Va. 11*.01'E. 159 poles & 18 links to the beginning.

Chainbearers - A. Yrebold & F. Ruebcone, duly sworn.

A. J. Currence, Co. Surveyor
J. L. Clintone, Deputy

February 11, 1870

Surveyed for William Meire the N.E. quarter of Section 10, Town. 1, Range 17E.

Beginning at the N. E. corner of said Section thence west Va. 11*20'E. 159 poles & 11 links set a stone instead of post & mound for 1/4 section corner, thence south Va. 11*21'E. 159 poles & 2 1/2 links to a stone marked x in the center of the Section,thence east Va. 11*27'E. 160 poles & 14 links to 1/4 section corner on east side of the Section & also set a post 16 poles east of the center of the Section & one 80 poles north & one 16 poles east of the stake set 80 poles north of the center for corners to an 80 acre lot sold by Meier to Kitch. These lines run parallel to their corresponding lines.

Chainbearers - Jacob Deschner & Louis Ebel, duly sworn.

A. J. Currence, Co. Surveyor
J. L. Clinton, Deputy

February 11, 1870

Surveyed for Felix Kitch the northwest quarter of Section 10, Town. 1, Range 17E.

Beginning at the northwest corner of said Section thence east Va. 11*20'E. 159 poles & 5 links to the 1/4 section corner on the north side of said Section, thence south Va. 11*31'E. 159 poles & 2 1/2 links to a stone marked thus x, thence west Va. 11*33'E. 160 poles & 14 links to the 1/4 section corner on the west side of the Section, thence to the beginning.

Chainbearers - Jacob Deschner & Louis Ebel, duly sworn.

A. J. Currence, Co. Surveyor
J. L. Clinton, Deputy

February 11, 1879

Surveyed for Leander Beard the south half of the S.W. quarter of Sec. 10, Town. 1, Range 17E.

Beginning at the southwest corner of said Section thence east Va. 11*52'E. 159 poles & 21 1/2 links to the 1/4 section corner on the south side of the Section, thence north Va. 11*19'E. 79 poles & 13 1/4 links to a stone marked thus x, thence west Va. 11*52'E. 160 poles to a stone marked thus x, thence south Va. 11*22'E. 79 poles & 11 links to the beginning.

Chainbearers - Jacob Deschner & Louis Ebel, duly sworn.

A. J. Currence, Co. Surveyor
J. L. Clinton, Deputy

March 10, 1870

Surveyed for Elias Hopps 3 lines of the west half of the S.E. 1/4 & the S.E. 1/4 of the S.W. 1/2 of the N.E. 1/4 of the S.W. 1/4 of Section 10, Town. 2, Range 15E.

Beginning 79 poles & 6 1/4 links west of the 1/4 section corner onthe east side of said Section thence west Va. 11*35'E. 79 poles & 1/4 links to a stone marked thus x, thence south Va. 11*55'E. 39 poles & 22 links to a stone marked thus x, thence west Va. 11*41'E. 79 poles & 6 1/4 links to a stone marked thus x.

Chainbearers - D. Helling & J. Hopps, duly sworn.

A. J. Currence, Co. Surveyor
J. L. Clinton, Deputy

March 10, 1870

Surveyed for D. Helling one line of the west 1/2 of the N.E. 1/4 & east half of the N.W. 1/4 of Section 15, Town. 2, Range 15E.

Beginning at the 1/4 section corner on the north side of said Section thence south Va. 11*52'E. 159 poles & 22 links to a stone marked thus x in the center of the Section.

Chainbearers - Elias Hopps & J. Hopps, duly sworn.

A. J. Currence, Co. Surveyor
J. L. Clinton, Deputy

March 21, 1870

Surveyed for E. S. Smith 2 lines of the N.E. quarter of Section 14, Town. 1, Range 14E.

Beginning at the quarter section corner on the east side of said Section thence west Va. 10*50'E. 150 poles & 18 links to a stone marked thus x, thence north Va. 11*30'E. 159 poles & 8 links to the 1/4 section corner on the north side of said Section.

Cahinbearers - Nelson Snyder & Samuel Haxton, duly sworn.

A. J. Currence, Co. Surveyor
J. L. Clinton, Deputy

March 21, 1870

Surveyed for John Snyder 2 lines of the S.E. 1/4 of Section 14, Town. 1, Range 14E.

Beginning at the 1/4 section on the east side of said Section thence west Va. 10*50'E. 159 poles & 18 links to a stone marked thus x, thence south Va. 11*28'E. 159 poles & 8 links to the 1/4 section corner on south side of said Section.

Chainbearers - Nelson Snyder & Samuel Haxton, duly sworn.

A. J. Currence, Co. Surveyor
J. L. Clinton, Deputy

March 22, 1870

Surveyed for Amos Ruh 2 lines of the N.E. 1/4 of Section 5, Town. 1, Range 15E.

Beginning at the 1/4 section corner on the east side of said Section thence west Va. 10*50'E. 1t9 poles & 4 1/4 links to a stone marked thus x, thence north Va. 11*24'E. 159 poles & 21 links to the 1/4 section corner on the north side of said Section.

Chainbearers - J. R. Green & John Gall, duly sworn.

A. J. Currence, Co. Surveyor
J. L. Clinton, Deputy

March 23, 1870

Surveyed for T. W. Moore 3 lines of the east half of the N.E. 1/4 of Section 20, Town. 3, Range 15E.

[illegible]

Beginning at the N.E. corner of said Section thence west Va. 11*28'E. 79 poles & 24 3/4 links to a stone marked thus x, thence south Va. 12*16'E. 159 poles & 14 links to a stone marked thus x, thence east Va. 11*25'E. 80 poles & 9 links to the 1/4 section corner on the east side of said Section.

Chainbearers - J. A. M. Hjays & H. S. Wells, duly sworn.

A. J. Currence, Co. Surveyor
J. L. Clinton, Deputy

March 24, 1870

Surveyed for Jacob Timerman 2 lines of the N.E. 1/4 of Section 21, Town. 1, Range 15E.

Beginning at the 1/4 section corner on the east side of said Section thence west Va. 11*48'E. 160 poles & 18 links to a stone marked thus x, thence north Va. 12*/04'E. 159 poles & 14 links to the 1/4 section corner on north side of said Section.

Chainbearers - R. D. James & M. H. Vanderventor, duly sworn.

A. J. Currence, Co. Surveyor
J. L. Clinton, Deputy

March 24, 1870

Surveyed for S.S.McDowell 2 lines of the S.W. 1/4 of Section 17, Town. 3, Range 15E.

Beginning at the 1/4 section corner on the west side of said Section thence east Va. 11*44'E. 160 poles & 8 links to a stone marked thus x, thence south Va. 12*11'E. 159 poles & 20 links to the 1/4 section corner on the south side of said Section.

Chainbearers - H. D. Weller & T. W. Moore, duly sworn.

A. J. Currence, Co. Surveyor
J. L. Clintone, Deputy

April 4, 1870

Surveyed for J. H. Cuttler 2 lines of the north 1/2 of the n.w. 1/4 of Section 25, Town. 1m Range 15E.

Beginning at the 1/4 section on the north side of said Section thence south Va. 11*.05'E. 79 poles & 10 1/2 links to a stone marked thus x, thence beginning at the N.W. corner of same Section thence south Va. 11*10'E. 79 poles & 10 links.

Chainbearers - J. M. Kinsey & R. C. Johnston, duly sworn.

A. J. Currence, Co. Surveyor
J. L. Clintone, Deputy

April 4, 1870

Surveyed for R. C. Johnston 3 lines of the east 1/2 of the N.W. 1/4 of Section 29, Town. 1, Range 16E.

Beginning at a stone marked thus x 79 poles & 16 1/2 links east of the N.W. corner of said Section, thence east Va. 10*55'E 79 poles & 16 1/2 links to a stone marked thus x, thence south Va. 10*52'E. 158 poles & 12 1/2 links to a stone marked thus x, thence west Va. 10*49'E. 79 poles & 11 1/4 links to a stone marked thus x.

Chainbearers - J. H. Cuttler & J. M. Kinsey, duly sworn.

A. J. Currence, Co. Surveyor
J. L. Clinton, Deputy

Apri 4, 1870

Surveyed for J. H. Nooman three lines of the West 1/2 of the N.E. 1/4 of Sec. 29, Town. 1, Range 16E.

Beginning at a stone marked thus x 79 poles & 8 links west of the N.E. corner of said Section thence west Va. 11*.01'E. 79 poles & 8 links to the 1/2 section corner, thence south Va. 10*51'E 158 poles & 11 1/2 links to a stone marked thus x, thence east Va. 10*47'E. 79 poles & 11 1/4 links to a stone marked thus x.

Chainbearers - J. W. Kinsey & J. H. Cutler, duly sworn.

A. J. Currence, Co. Surveyor
J. L. Clinton, Deputy

April 4, 1870

Surveyed for A. B. Beaton two lines of the East 1/2 of the N.E. 1/4 of Section 29, Town. 1, Range 16E.

Beginning at the N.E. corner of said Section thence west Va. 11*.01'E. 79 poles & 8 links to a stone marked thus x, thence beginning at the 1/4 section corner on the east side of the Section I run west Va. 10*47' 79 poles & 11 1/4 links to a stone marked thus x.

Chainbearers - J. W. Kinsey & J. H. Cutler, duly sworn.

A. J. Currence, Co. Surveyor
J. L. Clinton, Deputy

April 4, 1870

Surveyed for E. Martin two lines of the North 1/2 of the S.W. 1/4 of Section 29, Town. 1, Range 16E.

Beginning at the 1/4 section corner on the west side of said Section thence E. Va. 11*.01'E. 158 poles & 22 1/2 links to a stone marked thus x, thence south Va. 10*49'E. 79 poles & 5 3/4 links to a stone marked thus x.

Chainbearers - J. M. Kinsey & J. H. Cutler, duly sworn.

A. J. Currence, Co. Surveyor
J. L. Clinton, Deputy

April 6, 1870

Surveyed for T. M. Sare two lines of the N 1/2 of the S.W. 1/4 of Section 7, Town. 1, Range 17E.

Beginning at a stone marked thus x in the center of the Section thence S. Va. 11*19'E. 79 poles & 12 links to a stone marked thus x, thence beginning at the 1/4 section corner on the west side of same Section I run south Va. 10*50'E. 78 poles & 11 1/2 links to a stone marked thus x.

Chainbearers - G. W. Hammond & W. J. Powell, duly sworn.

A. J. Currence, Co. Surveyor
J. L. Clinton, Deputy

April 6, 1870

Surveyed for M. B. McThesson two lines of the S. 1/2 of the S.W. 1/4 of Section 7, Town. 1, Range 17E.

Beginning at the S.W. corner of said Section thence N. Va. 10*52'E. 78 poles & 11 1/2 links to a stone marked thus x, thence beginning at the 1/4 section corner on the south side of same Section thence N. Va. 11*19'E. 79 poles & 12 links to a stone marked thus x.

Chainbearers - G. W. Hammond & W. J. Powell, duly sworn.

A. J. Currence, Co. Surveyor
J. L. Clinton, Deputy

April 6, 1870

Surveyed for E. Hammond two lines of the S.W. 1/4 of Section 7, Town. 1, Range 17E.

Beginning at the 1/4 section corner on the south line of raad Section thence N. Va. 11*19'E 158 poles & 24 links to a stone marked thus x, thence E. Va. 10*38'E. 159 poles & 15 links to the 1/4 section corner on the east side of said Section.

Chainbearers - G. W. Hammond & W. J. Rowell, duly sworn.

A. J. Currence, Co. Surveyor
J. L. Clinton, Deputy

April 6, 1870

Surveyed for E. T. Minshall one line of the N.W. 1/4 of Section 7, Town. 1, Range 17E.

Beginning at the 1/4 Section corner on the north side of said Section thence S. Va. 11*19'E. 158 poles & 24 links to a stone marked thus x, also surveyed for E. T. Minshall (same day & date) 20 acres out of the N.E. 1/4 of same Section described as follows: beginning at a point in the center of Muddy Creek 6 poles west of the 1/4 section corner on the east side of said Section from which a post bears Va. 10*#*"E. 50 links Dist., thence west Va. 10*38'E. 100 poles & 17 links to a stake, thence N. Va. 10*38'E. 76 poles & 2 links to the center of Muddy Creek from which a stake bears south 27 links Dist., thence down the center of said Creek with its meanders to the beginning.

Chainbearers - G. W. Hammond & W. J. Powell, duly sworn.

A. J. Currence, Co. Surveyor
J. L. Clinton, Deputy

April 9, 1870

Surveyed for A. S. Mefeles two lines of the S.E. 1/4 of Section 36, Town. 2, Range 15E.

Beginning at the 1/4 section corner on south line of said Section thence N. Va. 11*32'E. 159 poles & 4 links to a stone marked thus x, thence east Va. 11*81'E. 158 poles & 22 1/2 links to the 1/4 section corner on the east side of said Section.

Chainbearers - Terry Rutherford & Loyd Martin, duly sworn.

A. J. Currence, Co. Surveyor
J. L. Clinton, Deputy

April 9, 1870

Surveyed for R. S. Rutherford three lines of the N.E. 1/4 of the S.W. 1/4 of Section 36, Town. 2, Range 15E.

Beginning at a stone marked thus x thence east Va. 11*31'E. 79 poles & 11 1/4 links to a stone marked thus x, thence south Va. 11*32'E. 79 poles & 14 1/2 links to a stone marked thus x, thence west Va. 11*32'E. 79 poles & 14 links to a stone marked thus x.

Chainbearers - Loyd Martin & Terry Rutherford, duly sworn.

A. J. Currence, Co. Surveyor
J. L. Clinton, Deputy

April 9, 1870

Surveyed for W.W. Abbey two lines of the S.E. 1/4 of the S.W. 1/4 of Section 36, Town. 2, Range 15E.

Beginning at the 1/4 Section corner on the south line of said Section thence N. Va. 11*32'E. 79 poles & 14 1/2 links to a stone marked thus x, thence W. Va. 11*36'E. 79 poles & 14 links to a stone marked thus x.

Chainbearers - Terry Rutherford & Loyd Martin, duly sworn.

A. J. Currence, Co. Surveyor
J. L. Clinton, Deputy

April 9, 1870

Surveyed for J. S. Abbey 2 lines of the S.W. 1/4 of the S.W. 1/4 of Section 36, Town. 2, Range 15E.

Beginning at the S.W. corner of said Section thence N. Va. 11*32'E. 79 poles & 14 links to a stone marked thus x, thence east Va. 11*30'E. 79 poles & 14 links to a stone marked thus x.

Chainbearers - Terry Rutherford & Loyd Martin, duly sworn.

A. J. Currence, Co. Surveyor
J. L. Clinton, Deputy

April 9, 1870

Surveyed for Wm Cook 3 lines of the N.W. 1/4 of the S.W. 1/4 of Section 36, Town. 2, Range 15E.

Beginning at a stone marked thus x in the center of said quarter thence west Va. 11*32'E. 79 poles & 14 links to a stone marked thus x, thence N. Va. 11*32'E. 79 poles & 14 links to the 1/4 section corner thence east Va. 11*31'E. 79 poles & 11 1/4 links to a stone marked thus x.

Chainbearers - Terry Rutherford & Loyd Martin, duly sworn.

A. J. Currence, Co. Surveyor
J. L. Clinton, Deputy

April 12, 1870

Surveyed for Barney Mullen 2 lines of the N.W. 1/4 of Section 28, Town. 3, Range 14E.

Beginning at the 1/4 section corner on the north side of said Section thence south Va. 12*49'E. 158 poles & 19 1/2 links to a stone marked thus x, thence W. Va. 12*15'E. 157 poles & 16 1/2 links to the 1/4 section corner on the west side of said Section.

Chainbearers - James M. Mahan & J. B. Seid, duly sworn.

A. J. Currence, Co. Surveyor
J. L. Clinton, Deputy

April 12, 1870

Surveyed for R. B. Burgefo 2 lines of the N.E. 1/4 of Section 28, Town. 3, Range 14E.

Beginning at the 1/4 section corner on the north side of said Section thence south Va. 12*$(*E. 158 poles & 19 1/2 links to a stone marked thus x, thence E. Va. 12*19'E. 157 poles & 16 1/2 links to 1/4 Section corner on east side of same Section.

Chainbearers - James M. Mahan & J. B. Seid, duly sworn.

A. J. Currence, Co. Surveyor
J. L. Clinton, Deputy

April 12, 1870

Surveyed for John Teghe 2 lines of the N.W. 1/4 of Section 27, Town. 3, Range 14E.

Beginning at the 1/4 sectinn corner on the north line of said Section thence south Va. 11*55'E. 158 poles & 24 links to a stone marked thus x, then W. Va. 11*21'E. 158 poles & 19 1/2 links; I also established the S.E. corner of the west half of the N. E. 1/4 79 poles & 9 3/4 links East 10*57'E. The center corner of the same Section.

Chainbearers - W. G. Jeyce & John Warple, duly sworn.

A. J. Currence, Co. Surveyor
J. L. Clinton, Deputy

April 12, 1870

Surveyed for A. J. Fluin 2 lines of the S.E. 1/4 of Section 27, Town. 3, Range 14E.

Beginning at the 1/4 Section corner on the east side of said Section thence west Va. 10*57'E. 158 poles & 19 1/2 links to a stone marked thus x, thence south Va. 11*55'E. 158 poles & 24 links to the section corner on south line of said Section.

Chainbearers - W. G. Jeyce & John Warple, duly sworn.

A. J. Currence, Co. Surveyor
J. L. Clinton, Deputy

April 12, 1870

Surveyed for R. Hill 2 lines of the S.W. 1/4 of Section 27, Town. 3, Range 14E.

Beginning at the 1/4 section corner on the west side of said Section thence east Va. 11*21'E. 158 poles & 17 1/2 links to a stone marked thus x, thence south Va. 11*59'E. 158 poles & 14 links to the 1/4 section corner on south line of said Section.

Chainbearers - W. G. Jeyce & John Warple, duly sworn.

A. J. Currence, Co. Surveyor
J. L. Clinton, Deputy

April 13, 1870

Surveyed for C. R. Baker 3 lines of the west 1/2 of the S.E. 1/4 of Section 23, Town. 3, Range 15E.

Beginning at a stone marked thus x thence west Va. 11*42'E. 79 poles & 16 1/2 links to the 1/4 section corner on the south line of said Section, thence north Va. 12*13'E. 159 poles & 4 links to a oak stake, thence east Va. 12*38'E. 79 poles & 16 links to a cherry stake.

Chainbearers - J. R. Baker & H. L. Randall, duly sworn.

A. J. Currence, Co. Surveyor
J. L. Clinton, Deputy

April 14, 1870

Surveyed for John Ahern 2 lines of the S.W. 1/4 of Section 13, Town. 3, Range 15E.

Beginning at the 1/4 section corner on the south side of said Section thence north Va. 12*16'E. 159 poles & 12 1/4 links to a stone marked thus x, thence west Va. 12*.08'E. 159 poles & 6 links to the 1/4 section corner on west line of same Section.

Chainbearers - James Kinton & J. B. Evans, duly sworn.

A. J. Currence, Co. Surveyor
J. L. Clinton, Deputy

April 14, 1870

Surveyed for S. Edmiston 3 lines of the N.W. 1/4 of the N.E. 1/4 of Section 13, Town. 3, Range 15E.

Beginning at an Elm post thence west Va. 12*15'E. 79 poles & 18 1/2 links to the 1/4 section corner on the north side of said Section, thence south Va. 12*10'E. 79 poles & 18 1/4 links to an oak stake, thence east 12*.08'E. 79 poles & 17 links to a cottonwood stake.

Chainbearers - James Kinton I J. B. Evans, duly sworn.

A. J. Currence, Co. Surveyor
J. L. Clinton, Deputy

April 14, 1870

Surveyed for Y. L. Hart I W. Hutchins the N.W. 1/4 of Sectinn 13, Town. 3, Range 15E.

The Half Breed line running through the quarter Y. L. Hart owning the land on the west & W. Hutchins on the east of said line in said quarter by consent of both parties & divided in proportion to what each one owned.

Beginning at the N.W. corner of said Section thence east Va. 12*25'E. 40 poles & 25 links to the Half Breed line, thence east Va. 12*13'E. 92 poles & 10 links (from the N.W. corner of Sec. 13) to an oak stake(for division corners), thence east Va. 12*12'E. 67 poles & 8 links to the 1/4 section corner onnorth side of said Section, thence south Va. 12*10'E. 159 poles & 12 1/4 links to a stone marked thus x, thence west Va. 12*.08'E. 67 poles & 3 links to an oak post (for division corners), thence west Va. 12*.08'E. 92 poles & 3 links to the 1/4 Section corner on west line of same Section.

Chainbearers - James Kinton & J. B. Evans, duly sworn.

A. J. Currence, Co. Surveyor
J. L. Clinton, Deputy

April 14, 1870

Established one corner on the west line of the N.W. 1/4 of Section 18, Town. 3, Range 16E. for Stephen Hart & J. Bryant beginning at the N.W. corner of said 1/4 thence south Va. 12*E. 79 poles & 17 1/2 links to an oak stake, thence south Va. 12*E. 79 poles & 17 1/2 links to the 1/4 section corner on the east side of said Section.

Chainbearers - J. B. Evans & James Kinton, duly sworn.

A. J. Currence, Co. Surveyor
J. L. Clinton, Deputy

April 15, 1870

Surveyed for Charles Bright 2 lines of the S.W. 1/4 of Section 11, Town. 3, Range 15E.

Beginning at the 1/4 section corner on the south side of said Section thence north Va. 12*21'E. 159 poles to a Hickory post, thence west Va. 12*25'E. 158 poles & 16 1/2 links to the 1/4 section corner on the west line of said Section.

Chainbearers - F. L Hart & G. Kinton, duly sworn.

A. J. Currence, Co. Surveyor
J. L. Clinton, Deputy

April 15, 1870

Surveyed for J. B. Evans 2 lines of the S.E. 1/4 of the N.W. 1/4 & lots 4 & 5 of Section 11, Town. 3, Range 15E.

Beginning at a post in mound where the line of said Section intersects west line of the Half Breed Reservation thence west Va. 12*22'E. 75 poles & 22 1/2 links to an oak post, thence beginning at an oak post thence east Va. 12*25'E. 79 poles & 8 1/4 links to a Hickory post in center of the Section, thence east Va. 12*11'E. 98 poles & 11 1/2 links to an oak post at intersection of Half Breed line, N. 33*30'W. Va. 11*.09'NE. with said Half Breed Line to beginning.

Chainbearers - F. L. Hart & G. Kinton, duly sworn.

A. J. Currence, Co. Surveyor
J. L. Clinton, Deputy

April 15, 1870

Surveyed for T. W. Bowers 2 lines of lot one in Section 11, Town. 3, Range 15E.

Beginning at the N.E. corner of said Section thence south 12*12'E. 79 poles & 5 1/2 links to a stake, thence west Va. 11*57'E. 111 poles & 6 links to an oak post at intersection of west line of Half Breed Reservation, thence with said line N. 33*30'W. Va. 11*.08'E. to the N. line of the Section.

Chainbearers - F. L. Hart & G. Kinton, duly sworn.

A. J. Currence, Co. Surveyor
J. L. Clinton, Deputy

April 15, 1870

Surveyed for James Kinton 3 lines of the S.W. 1/4 of the S.E. 1/4 & lot 7 all in Section 11, Town. 3, Range 15E.

Commencing at the 1/4 section corner on the south line of said Section thence N. Va. 12*21'E. 79 poles & 12 1/2 links to a Hickory post, then beginning at the S.E. corner of said Section, thence N. Va. 12*.08'E. 64 poles & 14 links to post in mounds at intersection of Half Breed Line, thence with said line N. 33*30'W. Va. 11*.09'E. 17 poles & 10 links to a Hickory post (for the N.E. corner of lot 7).

Chainbearers - F. L. Hart & G. Kinton, duly sworn.

A. J. Currence, Co. Surveyor
J. L. Clinton, Deputy

April 19, 1870

Surveyed for D. C. Simmons the west 1/2 of the N.E. 1/4 & the west 1/2 of the S.E. 1/4 & the S.E. 1/4 of the S.E. 1/4 of Section 26, Town. 2, Range 15E.

Beginning at a stone marked thus x thence west Va. 11*48'E. 79 poles & 12 3/4 links to the 1/4 section corner on the north line of said Section, thence S. Va. 11*36 1/7'E. 159 poles & 14 links to a point for the center of the Section, thence S. Va. 11*37 1/7'E. 158 poles & 14 links to the 1/4 section corner on the south line, thence E. Va. 11*32'E. 158 poles & 18 links to the S.E. corner of the Section, thence N. Va. 11*24'E. 79 poles & 12 links to a stone marked thus x, thence west Va. 11*30'E. 79 poles & 10 links to a stone marked thus x, thence N. Va. 10*29'E. 79 poles & 9 1/4 links to a stone marked thus x, thence to the beginning.

Chainbearers - S. J. Hitchcock & Terry Rutherford, duly sworn.

A. J. Currence, Co. Surveyor
J. L. clinton, Deputy

April 19, 1870

Surveyed for J. P. Torphy 2 lines of the East 1/2 of the N.E. 1/4 of Section 26, Town. 2, Range 15E.

Beginning at the N.E. corner of said Section thence west Va. 11*48'E. 79 poles & 12 3/4 links to a stone marked thus x, then beginning at the 1/4 section corner on the east side of the Section thence west Va. 11*29'E. 79 poles & 11 7/8 links to a stone marked thus x.

Chainbearers - S. J. Hitchcock & Terry Rutherford, duly sworn.

A. J. Currence, Co. Surveyor
J. L. Clinton, Deputy

April 19, 1870

Surveyed for S. J. Hitchcock 2 lines of the S.W. 1/4 of Section 25, Town. 2, Range 15E.

Beginning at the 1/4 section corner on the south line of said Section thence N. Va. 11*22'E. 159 poles & 14 links to a stone marked thus x, thence W. Va. 11*37'E. 159 poles & 1 1/4 links to the 1/4 section corner on the west line of the same Section.

Chainbearers - D. C. Simmons & Terry Rutherford, duly sworn.

A. J. Currence, Co. Surveyor
J. L. Clinton, Deputy

April 19, 1870

Surveyed for J. P. Torpley 2 lines of the West 1/2 of the N.W. 1/4 of Section 25, Town. 2, Range 15E.

Beginning at the N.W. corner of said Section thence east Va. 11*58'E. 79 poles & 11 1/2 links to a stone marked thus x, thence beginning at the 1/4 section co rner on the west side of same Section thence east Va. 11*37'E. 79 poles & 13 7/8 links to a stone marked thus x.

Chainbearers - D. C. Simmons & Terry Rutherford, duly sworn.

A. J. Currence, Co. Surveyor
J. L. Clinton, Deputy
A. J. Currence, Co. Surveyor
J. L. Clinton, Deputy

April 21, 1870

Established the 1/4 section corner on the east line of Section 5, Town. 2, Range 16E.

Beginning at the S.E. corner of said Section thence north 11*25'E. 159 poles & 17 1/2 links set stone marked for 1/4 section corner (government chaining fell short 7 2/3 links per half mile).

Chainbearers - Elias Miller & W. W. Mark, duly sworn.

A. J. Currence, Co. Surveyor
J. L. Clinton, Deputy

April 21, 1870

Surveyed for S. S. Frost 2 lines of the N.E. 1/4 of Section 9, Town. 3, Range 16E.

Beginning at the 1/4 section on the east side of said Section thence west Va. 11*51'E. 159 poles & 16 links to a stone marked thus x, thence north Va. 12*29'E. 158 poles & 18 links to the 1/4 section corner on the north line of said Section.

Chainbearers - Jacob Walters & Wm Walters, duly sworn.

A. J. Currence, Co. Surveyor
J. L. Clinton, Deputy

April 21,1870

Surveyed for W. F. Shafer 2 lines of the S.W. 1/4 of Section 9, Town. 3, Range 16E.

Beginning at the 1/4 section corner on the south side of said Section thence north Va. 12*29'E. 158 poles & 18 links to a stone marked thus x, thence west Va. 11*39'E. 157 poles & 6 links to the 1/4 section corner on the west side of said Section.

Chainbearers - Jacob Walters & Wm Walters, duly sworn.

A. J. Currence, Co. Surveyor
J. L. Clinton, Deputy

April 21, 1870

Surveyed for J. A. Wood 3 lines of the west 1/2 of the S.E. 1/4 of Section 9, Town. 3, Range 16E.

Beginning at a stone marked thus x thence west Va. 11*51'E. 78 poles & 20 1/2 links to a stone marked thus x, thence south Va. 12*29'E. 158 poles & 18 links to the 1/4 section corner on the south side of said Section, thence east Va. 11*50'E. 78 poles & 25 1/2 links to a walnut stake.

Chainbearers - Jacob Walters & Wm Walters, duly sworn.

A. J. Currence, Co. Surveyor
J. L. Clinton, Deputy

April 21, 1870

Surveyed for Seth Austin 2 lines of the east half of the S.E. 1/4 of Section 9, Town. 3, Range 16E.

Beginning at the S.E. corner of said Section thence west Va. 11*50'E. 78 poles & 23 1/2 links to a Walnut stake, thence beginning at the 1/4 section corner on the east line of same Section, thence west Va. 11*51'E. 78 poles & 20 1/2 links to a stone marked thus x.

Chainbearers - Jacob Walters & Wm Walters, duly sworn.

A. J. Currence, Co. Surveyor
J. L. Clinton, Deputy

April 21, 1870

Surveyed for James Day the south half of the N.W. 1/4 of Section 9, Town. 3, Range 16E.

Beginning at the 1/4 section corner on the west side of said Section thence north Va. 12*32'E. 79 poles & 9 1/4 links to a stone marked thus x, thence east Va. 11*40'E. 157 poles & 11 links to a brick bat marked thus x, thence south Va. 12*29'E. 79 poles & 9 links to a stone marked thus x, thence west Va. 11*39'E. 157 poles & 16 links to the beginning.

Chainbearers - Jacob Walters & Wm Walters, duly sworn.

A. J. Currence, Co. Surveyor
J. L. Clinton, Deputy

April 21, 1870

Surveyed for Elias Barker 3 lines of the N.E. 1/4 of the N.W. 1/4 of Sec.9,Town.3,Range 16 E.

Beginning at a stone marked thus x thence east Va. 11*30'E. 78 poles & 24 3/4 links to the 1/4 section corner on the north line of said Section, thence south Va. 12*29'E. 79 poles & 9 links to a brick bat marked thus x, thence west Va. 11*43'E. 78 poles & 18 links to a stone marked x.

Chainbearers - Jacob Walters & Wm Walters, duly sworn.

A. J. Currence, Co. Surveyor
J. L. Clinton, Deputy

April 21, 1870

Surveyed for J. A. Bolejack 3 lines of the N.W. 1/4 of the N.W. 1/4 of Section 9, Town. 3, Range 16E.

Beginning at a stone marked thus x thence west Va. 11*20'E. 78 poles & 24 3/4 links to the N.W. corner of said Section, thence south Va. 12*32'E. 79 poles & 9 1/4 links to a stone marked thus x, thence east Va. 11*43'E. 78 poles & 18 links to a stone marked thus x.

Chainbearers - Jacob Walters & Wm Walters, duly sworn.

A. J. Currence, Co. Surveyor
J. L. Clinton, Deputy

April 28, 1870

Surveyed for J. Damon 2 lines of the south half of the S.W. 1/4 of Section 14, Town. 1, Range 14E.

Beginning at the S.W. corner of said Section thence north Va. 11*22'E. 79 poles & 12 1/2 links to a stone marked thus x, thence beginning at the 1/4 section corner on the south line thence north Va. 11*10'E. 79 poles & 13 1/4 links to a stone marked thus x.

Chainbearers - Wm Wrighton & E. S. Smith, duly sworn.

A. J. Currence, Co. Surveyor
J. L. Clinton, Deputy

April 27, 1870

Surveyed for Ruluf Furyea 2 lines of the N.E. 1/4 of Section 18, Town. 1, Range 13E.

Beginning at the 1/4 section corner on the east side of said Section thence west Va. 10*36 1/2'E. 159 poles & 7 1/2 links to a stone marked thus x, thence north Va. 16*15'E. 158 poles & 23 1/2 links to the 1/4 section corner on the north line of said Section.

Chainbearers - S. C. Benette & Wm Gibbs, duly sworn.

A. J. Currence, Co. Surveyor
J. L. Clinton, Deputy

April 27, 1870

Surveyed for A. T. Bacon 2 lines of the N.W. 1/4 of Section 13, Town. 1, Range 13E.

Beginning at the 1/4 section corner on the west side of said Section thence east Va. 10*37 3/7'E. 159 poles & 7 1/2 links to a stone marked thus x, thence north Va. 11*15'E. 158 poles & 23 1/2 links to the 1/4 section corner on the north line of said Sectionl

Chainbearers - S. C. Benette & Wm Gibbs, duly sworn.

A. J. Currence, Co. Surveyor
J. L. Clinton, Deputy

April 27, 1870

Surveyed for H. A. Bacon 2 lines of the north 1/2 of the S.W. 1/4 of Section 13, Town. 1, Range 13E.

Beginning at the 1/4 section corner on the west side of said Section thence east Va. 10*37 2/7'E. 159 poles & 7 1/2 links to a stone marked thus x, thence south Va. 11*11'E. 79 poles & 11 3/4 links to a stone marked thus x.

Chainbearers - S. C. Benette & Wm Gibbs, duly sworn.

A. J. Currence, Co. Surveyor
J. L. Clinton, Deputy

April 28, 1870

Surveyed for William Wrighton 2 lines of the N.E. 1/4 of Sec. 22, Town. 1, Range 14E.

Beginning at the 1/4 section corner on the east side of said Section thence west Va. 10*48'E. 158 poles & 19 3/4 links to a stone marked thus x, thence north Va. 11*24'E. 159 poles & 11 3/4 links to the 1/4 section corner on thenorth side of said Section.

Chainbearers - james Damon & W. G. McGinnis, duly sworn.

A. J. Currence, Co. Surveyor
J. L. Clinton, Deputy

April 28, 1870

Surveyed for James Damon 2 lines of the N 1/2 of the N.W. 1/4 of Sec. 23, Town. 1, Range 14 E.

Beginning at the 1/4 section corner on the north side of said Section thence south Va. 11*21'E. 79 poles & 9 1/4 links to a stone marked thus x, then beginning at the N.W. corner of said Section thence south Va. 11*12'E. 79 poles & 14 1/4 links to a stone marked thus x.

Chainbearers - Wm Wrighton & E. S. Smith, duly sworn.

A. J. Currence, Co. Surveyor
J. L. Clinton, Deputy

April 28, 1870

Surveyed for W. J. McGinnis 3 lines of the south 1/2 of the N.W. 1/4 of Section 23, Town. 1, Range 14E.

Beginning at a stone marked thus x thence south Va. 11*12'E. 79 poles & 14 1/4 links to the 1/4 section corner on the west side of said Section, thence east Va. 10*29'E. 158 poles & 20 links to a stone marked thus x, thence north Va. 11*21'E. 79 poles & 9 1/8 links to a stone marked thus x.

Chainbearers - Wm Wrightman & E. S. Smith, duly sworn.

May 2, 1870

Surveyed for J. Bowere 2 lines of West 80 of the N.W. 1/4 of Sec. 7, Town. 2, Range 17E.

Beginning at the N.W. corner of said Section thence south Va. 11*.09'E. 158 poles & 13 links to the 1/4 section corner on the west line of said Section, thence east Va. 10*00'E. 93 poles to a stake.

Chainbearers - William Faller & Frederic Bora, duly sworn.

A. J. Currence, Co. Surveyor
J. L. Clinton, Deputy

May 2, 1870

Surveyed for H. Fricke 2 lines of the E. 1/2 of the N.W. 1/4 & the West half of the West half of the N.E. 1/4 of Section 7, Town. 2, Range 17E.

Beginning at a stake (borders S.E. corner) thence east Va. 10*33'E. 80 poles to a stone marked thus x, thence east Va. 10*22'E. 39 poles & 17 1/2 links to a oak stake.

Chainbearers - William Faller & Frederic Bora, duly sworn.

A. J. Currence, Co. Surveyor
J. L. Clinton, Deputy

May 2, 1870

Surveyed for Fredric Fricke 2 lines of the East 1/2 of the N.E. 1/4 of Section 7, Town. 2, Range 17E.

Beginning at the N.E. corner of said Section thence west Va. 10*27'E. 79 poles & 11 5/8 links to a stone marked thus x, then beginning at the 1/4 section corner on the east line of said Section thence west Va. 10*00"E. 79 poles & 12 links to a stone marked thus x.

Chainbearers - William Faller & Frederic Bora, duly sworn.

A. J. Currence, Co. Surveyor
J. L. Clinton, Deputy

May 2, 1870

Surveyed for Frederic Rugge 3 lines of the north half of the S.W. 1/4 of Section 7, Town. 2, Range 17E.(with the exception of 17 acres off of the east end).

Beginning 24 poles & 7 1/4 links west of the center of said Section thence west Va. 10*33'E. 138 poles & 17 3/4 links to the 1/4 section corner on the east line, thence south Va. 11*.09'E. 79 poles & 6 1/2 links to a stake, thence east Va. 10*21'E. 136 poles & 1/2 link to a stake.

Chainbearers - William Faller & Frederic Bora, duly sworn.

A. J. Currence, Co. Surveyor
J. L. Clinton, Deputy

May 2, 1870

Surveyed for B. Faller the south half of the S.W. 1/4 of Section 7, Town. 2, Range 17E.

Beginning at the S.W. corner of said Section thence east Va. 10*32'E. 168 poles & 12 links to the 1/4 section corner, thence north Va. 10*00'E. 79 poles & 8 links to a stake, thence west Va. 10*21'E. 170 poles & 7 3/4 links to a stake, thence south Va. 11*00'E. 79 poles & 6 1/2 links to the beginning.

A. J. Currence, Co. Surveyor
J. L. Clinton, Deputy

May 2, 1870

Surveyed for A. Fricke 2 lines of the north 1/2 of the S.E. 1/4 of Section 7, Town. 2, Range 17E.

Beginning at the 1/4 section corner on the east side of said Section thence west Va. 10*00'E. 158 poles & 24 links to a stone marked thus x, thence south Va. 10*00'E. 79 poles & 8 links to a stake.

Chainbearers - William Faller & Frederic Bora, duly sworn.

A. J. Currence, Co. Surveyor
J. L. Clinton, Deputy

May 5, 1870

Surveyed for R. Scholl 2 lines of the north 1/2 of the N.E. 1/4 of Section 22, Town. 2, Range 17E.

Beginning at the 1/4 section corner on the north line of said Section thence south Va. 11*18' E. 79 poles & 6 1/2 links to a stone marked thus x, then beginning at the N.E. corner of the Section thence south Va. 11*32'E. 79 poles & 4 links to a stone marked thus x.

Chainbearers - Frederic Rotenwold & Martin Merc, duly sworn.

A. J. Clinton, Co. Surveyor
J. L. Clinton, Deputy

May5, 1870

Surveyed for Frederic Gerber 3 lines of the south half of the N.E. 1/4 of Section 22, Town. 2, Range 17E.

Beginning at a stone marked thus x thence south Va. 11*32'E. 79 poles & 4 links to the 1/4 section corner on the east side of said Section thence west Va. 10*22'E. 158 poles & 9 1/2 links to a stone marked thus x, thence north Va. 11*18'E. 79 poles & 6 1/2 links to a stone marked thus x.

Chainbearers - Frederic Rotenwold & Martin Merc, duly swoen.

A. J. Currence, Co. Surveyor
J. L. Clinton, Deputy

May 5, 1870

Surveyed for G. W. Walters 2 lines of the N.W. 1/4 of Section 22, Town. 2, Range 17E.

Beginning at the 1/4 section corner on the north side of said Section thence south Va. 11*18'E. 158 poles & 13 links to a stone marked thus x, thence west Va. 10*22'E. 158 poles & 9 1/2 links to the 1/4 section corner on the west side of said Section.

Chainbearers - Frederic Rotewold & Martin Merc, duly sworn.

A. J. Currence, Co. Surveyor
J. L. Clinton, Deputy

May 5, 1870

Surveyed for J. U. Haffer 2 lines of the east 1/4 of the S.E. 1/4 of Sec. 22, Town. 2, Range 17E.

Beginning at the 1/4 section corner on the east side of said Section thence west Va. 10*39'E. 79 poles & 4 3/4 links to a stone marked thus x, then beginning at the S.E. corner of the Section, thence west Va. 10*31'E. 78 poles & 24 links to a stone marked thus x.

Chainbearers - Frederick Rotenwold & Martin Merc, duly sworn.

A. J. Currence, Co. Surveyor
J. L. Clinton, Deputy

May 5, 1870

Surveyed for John Kloefel 2 lines of a parcel of land 60 poles wide off of the east side of the west 1/2 of the S.W. 1/4 of Section 22, Town. 2, Range 17E.

Beginning at a stone marked thus x (78 poles & 24 links west of the section corner) thence west Va. 10*31'E. 60 poles to a stone marked thus x, thence beginning at a stone marked thus x (79 poles & 4 3/4 links west of the 1/4 section corner), thence west Va. 10*32'E. 60 poles to a stone marked thus x.

Chainbearers - Frederic Rotenwold & Martin Merc, duly sworn.

A. J. Currence, Co. Surveyor
J. L. Clinton, Deputy

May 5, 1870

Surveyed for William Wilker 2 lines of the east half of the S.E. 1/4 & a portion of the west half of the S.E. 1/4 of Section 22, Town. 2, Range 17E.

Beginning at a stone marked thus x thence east Va. 10*21'E. 79 poles to the 1/4 section corner, thence east Va. 10*31'E. 18 poles & 24 links to a stone marked thus x, then beginning at a stone marked thus x, thence east Va. 10*22'E. 79 poles & 4 3/4 links to a stone marked thus x, thence east Va. 10*30'E. 19 poles & 4 3/4 links to a stone marked thus x.

Chainbearers - Martin Merc & Frederic Rotenwold, duly sworn.

A. J. Currence, Co. Surveyor
J. L. Clinton, Deputy

June 15, 1870

Surveyed for N. J. Dixon 2 lines of the east half of the S.E. 1/4 of Section 3, Town. 2, Range 17E.

Beginning at the S.E. corner of said Section thence west Va. 10*38'E. 79 poles & 15 5/16 links to an ash post, thence beginning at the 1/4 section corner on the east side of said Section, thence west Va. 10*15'E 79 poles & 11 links to a stake.

Chainbearers - Charles Portrey & T. J. Armstrong, duly sworn.

A. J. Currence, Co. Surveyor
J. L. Clinton, Deputy

June 15, 1870

Surveyed for Anton Santo 2 lines of the east half of the west half of the S.E. 1/4 of Section 3, Town. 2, Range 17E.

Beginning at an ash stake 39 poles & 19 7/8 links east of the 1/4 section corner on the south line of said Section, thence east Va. 10*38'E. 39 poles & 19 7/8 links to an Ash stake, thence beginning at a stake 79 poles & 11 links west of the 1/4 section corner on the east side of said Section, thence west Va. 10*15'E. 39 poles & 18 links to a stake.

Chainbearers - T. J. Armstrong & Charles Portrey, duly sworn.

A. J. Currence, Co. Surveyor
J. L. Clinton, Deputy

May 6, 1869

Surveyed for D. T. Brinegar one line in Section 8, Town. 1, Range 15E.

Beginning at the quarter section corner on the north side of said Section thence south Va. 11*29'E. 161 poles & 5 links to a stone marked thus x in the center of said Section.

Chainbearers - Joseph Walker & Robert Wickham, duly sworn.

A. J. Currence, Co. Surveyor

May 6, 1869

Surveyed for D. T. Brinegar 2 lines in Section 9, Town. 1, Range 15E.

Beginning at the N.W. corner of said Section thence east Va. 11*30'E. 81 poles & 2 1/2 links to a stone marked thus x, thence south Va. 11*40'E. 148 poles & 23 links to a stone marked thus x.

Chainbearers - Joseph Walker & Robert Wickham, duly sworn.

A. J. Currence, Co. Surveyor

May 6, 1869

Surveyed for Dilard Walker the east half of the N.W. quarter of Section 9, Town. 1, Range 15E.

Beginning at a stone marked thus x on the north bank of the South Nemaha thence east Va. 11*20'E. 69 poles & 6 links to a stone marked thus x in the center of said Section, thence north Va. 11*40'E. 159 poles & 2 links to the quarter section corner on the north side of said Section, thence west Va. 11*30'E. 82 poles & 2 1/2 links to a stone marked thus x, thence south Va. 11*40'E. 148 poles & 23 links to a stone marked thus x on the north bank of the South Nemaha.

Chainbearers - Joseph Walker & D. T. Brinegar, duly sworn.

A. J. Currence, Co. Surveyor

May 6, 1869

Surveyed for Joseph Walker 2 lines in Section 9, Town. 1, Range 15E.

Beginning at the quarter section on the north side of said Section thence south Va. 11*43'E. 159 poles & 2 links to a stone marked thus x in the center of said Section, thence east Va. 11*16'E. 92 poles & 3 1/2 links to a stone marked thus x in the center of th e road.

Chainbearers - D. T. Brinegar & Robert Wickham, duly sworn.

A. J. Currence, Co. Surveyor

May 6, 1869

Surveyed for Eugene Boyle 2 lines in Section 9, Town. 1, Range 15E.

Beginning at a stone marked thus x in the center line running N. & S. in said Section, thence north Va. 11*43'E. 79 poles & 2 links to a stone marked thus x in the center of said Section, thence east Va. 11*16'E. 160 poles & 6 1/2 links to a stone on the east side of said Sectiond. Said stone set by me for quarter section corner. I took bearing & distance from government witness trees; found government pole & set said stone instead of government pole.

Chainbearers - D. T. Brinegar & Robert Wickham, duly sworn.

A. J. Currence, Co. Surveyor

November 2, 1870

Surveyed for John Tyler in Section 19, Town. 1, Range 15E.

Beginning at a stone marked thus x in the center of said Section thence south Va. 12*E. 160 poles & 10 links to the quarter section corner on the south side of said Section.

Chainbearers - Limen W. Frask & Daniel W. Brooks, duly sworn.

A. J. Currence, Co. Suryeyor

November 2, 1870

Surveyed for Jeptha Harris 1 line in Section 19, Town. 1, Range 15E.

Beginning at a stone marked thus x in the center of said Section thence north Va. 12*E. 80 poles & 5 links to a stone marked thus x.

Chainbearers - Limen W. Frask & D. W. Brooks, duly sworn.

A. J. Currence, Co. Surveyo r

May 6, 1869

Surveyed for Eugene Boyle 2 lines in Section 9, Township 1, Range 15E.

Beginning at a stone marked thus x in the center line running N. & S. in said Section, thence north Va. 11*43'E. 79 Po. & 2 links to a stone marked thus x in the center of said Section, thence east Va. 11*16'E. 160 Po. & 6 1/2 links to a stone on the east side of said Section. Said stone set by me for quarter section corner. I took bearing & distance from government witness trees; found government Po. & set said stone instead of government Po.

Chainbearers - D. T. Brinegar & Robert Wickham, duly sworn.

A. J. Currence, Co. Surveyor

November 2, 1870

Surveyed for John Tyler 1 line in Section 19, Township 1, Range 15E.

Beginning at a stone marked thus x in the center of said Section thence south Va. 12*E. 160 Po. & 10 links to the quarter section corner on the south side of said Section.

Chainbearers - Limen W. Frask & Daniel W. Brooks, duly sworn.

A. J. Currence, Co. Surveyor

November 2, 1870

Surveyed for Jeptha Harris 1 line in Section 19, Township 1, Range 15E.

Beginning at a stone marked thus x in the center of said Section thence north Va. 12*E. 80 Po. & 5 links to a stone marked thus x.

Chainbearers - Limen W. Frask & D. W. Brooks, duly sworn.

A. J. Currence, Co. Surveyor

October 24, 1870

Surveyed one line for Jeptha Harris in Section 19, Township 1, Range 15E.

Beginning at a stone marked thus x in the center of said Section thence east Va. 10*53'E. 78 Po. & 8 links to a stone marked thus x.

Chainbearers - James Harris & Isaac Smith, duly sworn.

A. J. Currence, Co. Surveyor

October 24, 1870

Surveyed for Daniel W. Brooks 4 acres of timber in Section 19, Township 1, Range 15E.

Beginning at a post in the main channel of Rock Creek & in the center line running E. & W. thru said Section, thence east Va. 10*53'E. 8 Po. to a stone marked thus x, thence south Va. 12*E. 80 Po. to a stone marked thus x, thence west Va. 10*53'E. 8 Po. to a stone marked thus x, thence north Va. 12*E. 80 poles to the beginning.

Chainbearers - James Harris & Isaac W. Smith, duly sworn.

A. J. Currence, Co. Surveyor

November 14, 1870

Surveyed for Wilson Maddox 3 lines in Section 36, Township 2, Range 16E.

Beginning at the quarter section corner on the west side of said Section thence east Va. 10*13'E. 57 Po. & 21 links to a stone marked thus x, thence south Va. 11*.09'E. 158 Po. & 18 1/2 links to a stone marked thus x, thence west Va. 10*40'E. 57 Po. & 7 links to the S.W. corner of said Section.

Chainbearers - J. M. Nance & Charles Neitzel, duly sworn.

A. J. Currence, Co. Surveyor

November 14, 1870

November 14, 1870

Surveyed for William T. Miller in Section 36, Township 2, Range 16E.

Beginning at the quarter section corner on the south side of said Section thence west Va. 10*40'E. 100 Po. to a stone marked thus x, thence north Va. 11*.09'E. 158 Po. & 18 1/2 links to a stone marked thus x, thence east Va. 10*13'E. 121 Po. to a stone marked thus x, thence south Va. 11*.09'E. 158 Po. & 18 1/2 links to a stone marked thus x, thence west Va. 10*40'E. 21 Po. to the beginning.

Chainbearers - J. M. Nance & Charles Neitzel, duly sworn.

A. J. Currence, Co. Surveyor

November 14, 1870

Surveyed 2 lines for Charles Brecht in Section 36, Township 2, Range 16E.

Beginning at the quarter section corner on the east side of said Section thence west Va. 10*35'E. 136 Po. & 20 links to a stone marked thus x, thence south Va. 11*.09'E. 158 Po. & 20 1/2 links to a stone marked thus x.

Chainbearers _ J. M. Nance & Charles Neitzel, duly sworn.

A. J. Currence, Co. Surveyor

November 15, 1870

Surveyed for John Fallsted 80 acrew of the north side of Section 36, Township 2, Range 16E.

Beginning at the N.E. corner of said Section thence south Va. 11*10'E. 45 Po. & 21 links to a stone marked thus x, thence west Va. 10*30'E. 264 Po. & 15 links to a stone marked thus x in the Half Breed line, thence with said H.B. line N. 33*W. Va. 11*16'E. to government mound & post in the north line of said Section.

Chainbearers - Wm. T. Miller & Phillip Myre, duly sworn.

A. J. Currence, Co. Surveyor

November 17, 1870

Surveyed for Wm. J. Cappe and Gentry 3 lines in Section 11, Township 2, Range 17E.

Beginning at the N.W. corner of said Section thence east Va. 9*55'E. 159 Po. & 11 links to a stone the quarter section on the north side of said Section I took bearing & Dist. from government witness trees, found government post and set said stone for quarter section corner instead of post; thence south Va. 9*59'E. 160 Po. & 2 links to a stone marked thus x in the center of said Section, thence west Va. 9*37'E. 158 Po. & 20 links to the quarter corner the west side on said Section.

Chainbearers - Frank Wist & Riley House, duly sworn.

A. J. Currence, Co. Surveyor

November 17, 1870

Surveyed for John Halfenlin 3 lines in Section 11, Township 2, Range 17E.

Beginning at the quarter section corner on the west side of said Section thence east Va. 9*37'E. 79 Po. & 10 links to a stone marked thus x, thence south Va. 9*.06'E. 80 Po. to a stone marked thus x, thence west Va. 9*37'E. 79 Po. & 18 1/2 links to a stone marked thus x.

Chainbearers - Frank Wist & Riley House, duly sworn.

A. J. Currence, Co. Surveyor

November 19, 1870

Surveyed for Frederick Fricki the N.W. 40 of the N.W. quarter of Section 8, Town. 2, Range 17E.

Beginning at the N.W. corner of said Section thence east Va. 10*11'E. 79 Po. & 10 links to a stone marked thus x, thence south Va. 9*40'E. 79 Po. & 13 links to a stone marked thus x, thence west Va. 10*18'E. 79 Po. & 5 links to a stone marked thus x, thence north Va. 9*40'E. 79 Po. & 14 links to the beginning.

Chainbearers - L. P. Vaughan & George Noesbit, duly sworn.

A. J. Currence, Co. Surveyor

November 19, 1870

Surveyed for Augustus Fricki the S.W. 40 of the N.W. quarter of Section 8, Town. 2, Range 17E.

Beginning at the quarter section corner on the west side of said Section thence east Va. 10*18'E. 79 Po. & 5 links to a stone marked thus x, thence north Va. 9*40'E. 79 Po. & 13 links to a stone marked thus x, thence west Va. 10*18'E. 79 Po. & 17 links to a stone marked thus x, thence south Va. 9*40'E. 79 Po. & 13 links to the beginning.

Chainbearers - L. P. Vaughan & George Nesbit, duly sworn.

A. J. Currence, Co. Surveyor

November 19, 1870

Surveyed for James Cottier the east half of the N.W. quarter & the west half of the N.E. quarter of Section 8, Town. 2, Range 17E.

Beginning at the quarter section corner on the north side of said Section thence west Va. 10*11'E. 79 Po. & 10 links to a stone marked thus x, thence south Va. 9*40'E. 159 Po. & 2 links to a stone marked thus x, thence east Va. 10*18'E. 158 Po. & 10 links to a stone marked thus x, thence north Va. 9*43'E. 159 Po. & 5 links to a stone marked thus x, thence west Va. 10*11'E. 79 Po. & 10 links to the beginning.

Chainbearers - L. P. Vaughan & George Nesbit, duly sworn.

A. J. Currence, Co. Surveyor

November 21, 1870

Surveyed for Anton Goetz the N.W. 40 of the N.W. quarter of Section 33, Town. 3, Range 17E.

Beginning at the N.W. corner of said Section thence south Va. 10*45'E. 80 Po. to a stone marked thus x, thence east Va. 11*30'E. 80 Po. to a stone marked thus x, thence north Va. 10*54'E. 80 Po. to a stone marked thus x, thence west Va. 10*30'E. 80 Po. to the beginning.

Chainbearers - Wm. Potterton & J. W. Nance, duly sworn.

A. J. Currence, Co. Surveyor

November 21, 1870

Surveyed for Anton Goetz 40 acrews of timber out of the N.E. corner of the N.E. quarter of Section 32, Town. 3, Range 17E.

Beginning at the N.E. corner of said Section thence west Va. 10*48'E. 106 Po. to a stone marked thus x, thence south Va. 10*54'E. 60 Po. to a stone marked thus x, thence east Va. 10*48'E. 106 Po. to a stone marked thus x, thence north Va. 10*54'E. 60 Po. to the beginning.

Chainbearers - Wm J. Nance & Wm Rotterton, duly sworn.

A. J. Currence, Co. Surveyor

November 21, 1870

Surveyed for F. W. Kuckuck 20 acres of timber out of the N.W. corner of the N.E. quarter of Section 32, Town. 3, Range 17E.

Beginning at the quarter section corner on the north side of said Section thence south Va. 10*54'E. 60 Po. to a post, thence east Va. 10*48'E. 53 Po. to a post, thence north Va. 10*54'E. 60 Po. to a post, thence west Va. 10*48'E. 53 Po. to the beginning.

Chainbearers - J. W. Nance & Wm Potterton, duly sworn.

A. J. Currence, Co. Surveyor

November 21, 1870

Surveyed for Anton Goetz 10 acres of timber out of the S.E. quarter of Section 18, Town. 3, Range 17E.

Beginning 60 Po. west of the S.E. corner of said Section & in the Section line running E. & W. thence north Va. 11*40'E. 80 Po. to a post, thence west Va. 12*.08'E. 20 Po. to a post, thence south Va. 11*40'E. 80 Po. to a post, thence east Va. 12*.08'E. 20 Po. to the beginning.

Chainbearers - Wm Potterton & George Furst, duly sworn.

A. J. Currence, Co. Surveyor

November 22, 1870

Surveyed for F. W. Kuckuck in Section 29, Township 3, Range 16E.

Beginning at the quarter section corner on the north side of said Section thence south Va. 11*32'E. 158 Po. & 13 1/2 links to a stone marked thus x in the center of said Section, thence west Va. 11*50'E. 159 Po. & 5 links to the quarter section corner on the west side of said Section.

Chainbearers - George Coffman & Joseph Wandling, duly sworn.

A. J. Currence, Co. Surveyor

November 22, 1870

Surveyed for Christopher Goocher the north half of the S.W. quarter of Section 29, Town. 3, Range 16E.

Beginning at the quarter section corner on the west side of said Section thence east Va. 11*50'E. 159 Po. & 5 links to a stone marked thus x in the center of said Section, thence south Va. 11*32'E. 80 Po. to a stone marked thus x, thence west Va. 11*48'E. 159 Po. & 8 links to a stone marked thus x, thence north Va. 11*44'E. 80 Po. to the beginning.

Chainbearers - George Coffman & Joseph Wendling, duly sworn.

A. J. Currence, Co. Surveyor

November 22, 1870

Surveyed for Jerry Sulivan the south half of the S.W. quarter of Section 29, Town. 3, Range 16E.

Beginning at the quarter section corner on the south side of said Section thence north Va. 11*32'E. 78 poles & 11 1/2 links to a stone marked thus x, thence west Va. 11*48'E. 159 poles & 8 links to a stone marked thus x, thence south Va. 11*44'E. 78 poles & 10 links to the S.W. corner of said Section.

Chainbearers - George Coffman & Joseph Wendling, duly sworn.

A. J. Currence, Co. Surveyor

November 22, 1870

Surveyed for John Kuttler 30 - 40 out of the S.E. quarter of Section 29, Town. 3, Range 16E.

Beginning at the quarter section corner on the south side of said Section thence north Va. 11*32'E. 158 poles & 13 1/2 links to a stone marked thus x in the center of said Section, thence east Va. 12*.04'E. 79 poles & 15 links to a stone marked thus x, thence south Va. 11*31'E. 79 & 10 links to a stone marked thus x, thence east Va. 12*.04'E. 79 poles & 15 links.

Chainbearers - George Coffman & Joseph Wendling, duly sworn.

A. J. Currence, Co. Surveyor

November 22, 1870

Surveyed for Eli Miller the N.E. 40 of the S.E. quarter of Section 29, Town. 3, Range 16E.

Beginning at the quarter section corner on the east side of said Section thence west Va. 12*.04'E. 79 poles & 15 links to a post, thence south Va. 11*30'E. 79 poles & 15 links to a post, thence east Va. 12*.04'E. 79 poles & 15 links to a post, thence north Va. 11*30'E. 79 poles & 10 links to the beginning.

Chainbearers - George Coffman & Joseph Wendling, duly sworn.

A. J. Currence, Co. Surveyor

November 22, 1870

Surveyed for Joseph Wendling 2 lines in Section 20, Town. 3, Range 16E.

Beginning at the quarter section corner on the south side of said Section thence north Va. 12*15'E. 158 poles & 10 links to a stone marked thus x in the center of said Section, thence west Va. 12*10'E. 158 poles & 16 links to the quarter section corner on the west side of said Section.

Chainbearers - Jerry Sulivan & John Kutler, duly sworn.

A. J. Currence, duly sworn

August 24, 1870

Surveyed for J. E. Borbank the north half of the S.W. quarter of Section 9, Town. 1, Range 16E.

Beginning at the quarter section corner on the west side of said Section east Va. 10*40'E. 159 poles & 8 links to a stone in the center of said Section marked thus x, thence south Va. 11*.09'E. 79 poles & 5 links to a stone marked thus x, thence west Va. 10*41'E. 159 poles & 5 links to a stone marked thus x, thence north Va. 11*14'E. 79 poles & 7 links to the beginning.

Chainbearers -

A. J. Currence, Co. Surveyor

January 9, 1871

Surveyed for S. B. Miles the south end of Lot one in Section 12, Town. 1, Range 15E.

Beginning at a post in the main channel of the South Fork of the Nemaha and in the center line running N. & S. thru said Section, thence north Va. 11*13'E. 35 poles to a post from which a small double Elm marked blaze & notch bears N. 75*E. Distance 15 1/2 links, thence east Va. 13*30'E. 48 poles to a white Elm 10 inches in diameter on the south bank of the above named Nemaha, thence down said Nemaha to the beginning.

Chainbearers - Robert Wickham & R. Kelley, duly sworn.

A. J. Currence, Co. Surveyor

December 1, 1870

Surveyed for Benjamin Bowers 4 small lots of timber in the S.W. quarter of Section 20, Town. 1, Range 17E.

Beginning 84 poles north of the fractional corner to Sections 19 & 20 I took bearing & distance from government witness trees, found government post & set stone instead of government post. See plat for bearing & distance of said lots.

Chainbearers - C. Creamer & B. F. Bowers, duly sworn.

A. J. Currence, Co. Surveyor



January 26, 1871

Surveyed for Adolpha Meples 7 acres 103 1/2 poles of the south end of Lot in Section 9, Town. 1, Range 15E.

Beginning at a stone from which a Hickory 8 inches in diameter bears south 17 links, a Hickory 6 inches in diameter bears north 58 1/2 links; said corner is in the Section line between Sections 9 & 10 and 25 poles & 15 1/2 links south of the meander corner between Sections 9 & 10, thence south Va. 11*30'E. 18 poles & 12 1/2 links to a post in the main channel of the South Fork of the Nemaha, thence down and with said channel west Va. 11*30'E. 10 poles & 10 links, thence N. 80*W. Va. 11*30'E. 8 poles, thence N. 46*W. 19 poles & 9 links, thence N. 1*W. Va. 11*W. 6 poles & 15 links, thence N. 38*E. Va. 11*E. 5 poles & 3 links to a post in main channel of said Nemaha, same being G. W. Bakers corner, thence with said Bakers line, S. 83*E. Va. 9*13"E. to the beginning.

Chainbearers - G. W. Davis & N. R. Mepler, duly sworn.

A. J. Currence, Co. Surveyor

January 26, 1871

Surveyed for G. W. Baker 7 acres & 108 1/2 poles of timber of the north end of lot in Section 9, Town. 1, Range 15E.

Beginning 7 poles & 3 links south of the fractional corner between Sections 9 & 10 at a post in the main channel of the South Fork of the Nemaha thence south Va. 11*30'E. 18 poles & 12 1/2 links to a stone marked thus x from which a Hackberry 6 inches in diameter bears north 58 1/2 links, a Hickory bears south 17 links, thence N. 83*W. Va. 9*13'E. 60 poles to a post in the center of the main channel of the south fork of the Nemaha, thence N. 38*E. Va. 11*E. 2 poles & 23 links with said channel, thence continuing down and with said main channel N. 59*30'E. Val. 11*E. 46 poles, thence S. 89*E. Va. 11*E. 11 poles, thence S. 39*E. Va. 11*E. 16 poles & 17 links to the beginning.

Chainbearers - G. W. Davis & N. R. Meples, duly sworn.

A. J. Currence, Co. Surveyor

November 15 & 16, 1870

By order of A. J. Ritter, Marion Barns, G. Vanderventer and others I proceeded to lay out and establish a cemetery in Section 1, Town. 3, Range 16E.

Commencing at a stone marked x in center of the above named Section thence north Va. 11*.02'E. 4 poles to a stone marked thus x, thence east Va. 9*34'E. 20 poles to a stone marked thus x, thence south Va. 11*.02'E. 20 poles to a stone marked thus x, thence west Va. 9*34'E. 20 poles to a stone marked thus x, thence north Va. 11*.02'E. 16 poles to the beginning. Containing 2 1/2 acres; the width of the streets & alleys is marked on the face of the Plat; the streets & alleys run parallel to the boundary lines; the Lots are 14 feet square; the blocks commence to number in the N.E. corner and number west & east; the Lots commence to number in the N.E. corner of each block and number west and east. I hereby certify that the above is a true Plat and a [illegible]

Chainbearers - [illegible], duly sworn.

A. J. Currence, Co. Surveyor

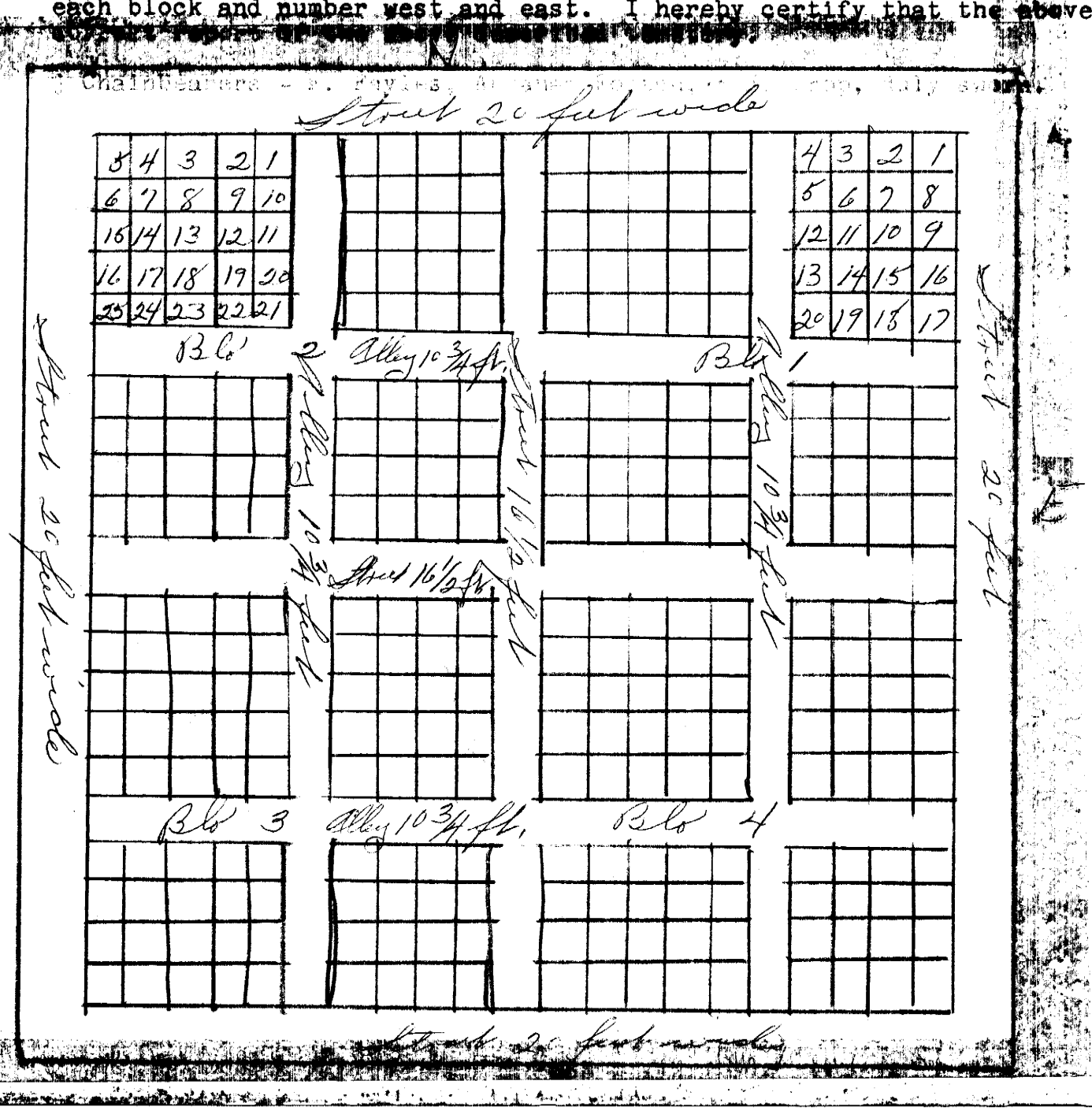

February 21, 1871

Surveyed for John Burns 40 acres of land off of the north end of the N.W. quarter of Section 18, Town. 2, Range 18E.

Beginning at the fractional quarter Section corner on the north side of said Section, thence west Va. 11*40'E. 79 poles to the N.W. corner of said Section, thence south Va. 10*53'E. 87 poles & 15 links to a stone marked thus x, thence north 72*E. Va. 11*30'E. 93 poles to a post on the west bank of the Missouri River, thence the meanders up said river to the beginning.

Chainbearers - Charles Osborn & Rupell Durfee, duly sworn.

A. J. Currence, Co. Surveyor

February 21, 1871

Surveyed for George Hesbarger 10 acres of timber out of the N.W. quarter of Section 18, Town. 2, Range 18E.

Beginning 87 poles and 15 links south of the N.W. corner of said Section at John Burns corner, thence south Va. 10*53'E. 17 poles to a stone marked thus x, thence north 74*W. Va. 11*30'E. 97 poles to a post on the west bank of the Missouri River, thence with the meanders of said river to a post Burns corner, thence with Burns line to the place of beginning.

Chainbearers - Charles Osborn & Rupell Durfee, duly sworn.

A. J. Currence, Co. Surveyor

February 21, 1871

Surveyed for Gregor Ketterer 10 acres of timber out of the N.W. quarter of Section 18, Town. 2, Range 18E.

Beginning at a stone 104 poles & 15 links south of the N. W. corner of said Section, the same being George Hasbargers corner, thence south Va. 10*50'E. 17 poles to a post, thence N. 76*E. Va. 11*30'E. 97 poles to a post on the west bank of the Missouri River, thence up with the meanders of said river to a post Hasbarger corner, thence west with his line to the beginning.

Chainbearers - Charles Osborn & Rupell Durfee, duly sworn.

A. J. Currence, Co. Surveyor

February 21, 1871

Surveyed for Conrad Schmidt 20 acres of timber out of the N.W. quarter of Section 18, Town. 2, Range 18E.

Beginning at a post 121 poles & 15 links south of the N.W. corner of said Section, the same being Gregor Ketters corner, thence south Va. 10*53'E. 33 poles to a post 4 poles & 13 links north of the quarter section corner on the west side of said Section, thence N. 77*30'E. Va. 11*30'E. 97 poles to a post on the west bank of the Missouri River, thence up with the meanders of said river to a post Kitterers corner, thence west with his line to the beginning.

Chainbearers - Charles Osborn & Rupell Durfee, duly sworn.

A. J. Currence, Co. Surveyor

February 22, 1871

Surveyed for Rupell Durfee 2 lines of the south half of the north half of Section 30, Town. 2, Range 18E.

Beginning at the quarter section corner on the east side of said Section thence west Va. 11*.08'E. 160 poles & 8 links to a stone marked thus x, thence continuing the same course 160 poles & 8 links to the quarter section corner on the west end of said Section, thence north Va. 11*54'E. 78 poles & 22 1/2 links to a stone marked thus x.

Chainbearers - Charles Osborn & Lewis Jones, duly sworn.

A. J. Currence, Co. Surveyor

February 22, 1871

Surveyed for Cap Jones 2 lines of the S.W. quarter of Section 30, Town. 2, Range 18E.

Beginning at the S.W. corner of said Section a limestone 32 x 7 x 5 set by me took bearing & distance from Gov. wit. trees & set said stone, thence north Va. 11*54'E. 157 poles & 21 links to the quarter section corner on the west side of said Section, a limestone 12 x 9 x 6, set said stone instead of Gov. post, thence east Va. 11*00'E. 160 poles & 8 links to a stone marked thus x in the center of said Section.

Chainbearers - Charles Osborn & Lewis Jones, duly sworn.

A. J. Currence, Co. Surveyor

February 22, 1871

Surveyed for Charles Jones 1 line of the S.E. quarter of Section 30, Town. 2, Range 18E.

Beginning at the quarter section corner on the east side of said Section thence west Va. 11*00'E 160 poles & 8 links to a stone marked thus x in the center of said Section.

Chainbearers - Charles Osborn & Lewis Jones, duly sworn.

A. J. Currence, Co. Surveyor

February 22, 1871

Surveyed for George Klink 2 lines of the N.W. quarter of Section 31, Town. 2, Range 18E.

Beginning at the quarter section corner on the north side of said Section thence south Va. 12*.02'E. 158 poles & 20 links to a stone marked thus x in the center of said Section, thence west Va. 12*.02'E. 159 poles & 1 link to the quarter section corner on the west side of said Section, a limestone 30 x 6 x 5 set by me took bearing & distance from Gov. wit. trees & set said stone.

Chainbearers - Charles Osborn & James A. Meyers, duly sworn.

A. J. Currence, Co. Surveyor

February 23, 1871

Surveyed for Michael McHugh 3 lines of the N.W. quarter of the S.W. quarter of Section 31, Town. 2, Range18E.

Beginning at the quarter section corner on the west side of said Section thence east Va. 12*.02'E. 79 poles & 13 links to a stone marked thus x, thence south Va. 11*46'E. 79 poles & 10 links to a stone marked thus x, thence west Va. 12*.)@"E. 79 poles & 13 links to a stone marked thus x.

Chainbearers - Charles Osborn & James A. Myers, duly sworn.

A. J. Currence, Co. Surveyor

February 23, 1871j

Surveyed for Lewis Rupper 3 lines of the S.W. quarter of the S.W. quarter of Section 31, Town. 2, Range 18E.

Beginning at M. MCHugh's S.W. corner thence east Va. 12*.02'E. 79 poles & 13 links to a stone marked thus x, thence south Va. 11*30'E. 79 poles & 10 links to a stone marked thus x, thence west Va. 11*54'E. 78 poles & 12 1/2 links to the S.W. corner of said Section.

Chainbearers - Charles Osborn & James A. Myers, duly sworn.

A. J. Currence, Co. Surveyor

February 23, 1871

Surveyed for John Katons the S.E. quarter of the S.W. quarter of Section 31, Town. 2 Range 18 E.

Beginning at the quarter section corner on the south side of said Section thence north Va. 11*40'E. 79 poles & 10 links to a stone marked thus x, thence west Va. 12*12'E. 79 poles & 13 links to a stone marked thus x, the same being McHugh's corner, thence south Va. 11*30'E. 79 poles & 10 links to a stone marked thus x, the same Lewis Ripper's corner, thence east Va. 11*54'E 79 poles & 12 1/2 links to the beginning.

Chainbearers - Charles Osborn & James A. Myers, duly sworn.

A. J. Currence, Co. Surveyor

February 23, 1871

Surveyed for N. LaFlemme thewest half of the S.E. quarter of Section 31, Town. 2, Range 18E.

Beginning at a stone marked thus x in the center of said Section thence south Va. 11*46'E 158 poles & 20 links to the quarter section corner on the south side of said Section, thence east Va. 11*52'E. 79 poles & 10 links to a post, thence north Va. 12*14'E. 158 poles & 20 links to a post, thence west Va. 12*.02'E. 79 poles & 13 links to the beginning.

Chainbearers - Charles Osborn & James A. Myers, duly sworn.

A. J. Currence, Co. Surveyor

February 23, 1871

Surveyed for Daniel Rallins 60 acres off of the south end of the east half of the S.E. quarter of Section 31, Town. 2, Range 18E.

Beginning at the S.E. corner of said Section thence north Va. 12*.00'E. 118 poles & 20 links to a post, thence west Va. 12*.02'E. 79 poles & 13 links to a post, thence south Va. 12*14'E. 118 poles & 20 links to a post, thence east Va. 11*52'E. 79 poles & 10 links to the beginning.

Chainbearers - Charles Osborn & James A. Myers, duly sworn.

A. J. Currence, Co. Surveyor

February 23, 1871

Surveyed for George Klink the north half of the N.E. quarter of the S.E. quarter of Section 31, Town. 2, Range 18E.

Beginning at the quarter section corner on the east side of said Section thence west Va. 12*.02'E. 79 poles & 13 links to a post, the same kx being N. LaFlemme's corner, thence south Va. 12*14'E. 40 poles to a post, the same being D. Rallins corner, thence east 79 poles & 13 links to a post, thence north Va. 12*00'E. 40 poles to the beginning.

Chainbearers - Charles Osborn & James A. Myers, duly sworn.

A. J. Currence, Co. Surveyor

February 25, 1871

Surveyed for Leroy Davis 3 lines of the north half of the S.W. quarter of Section 29, Town. 2, Range 18E.

Beginning at the quarter section corner on the west side of said Section thence south Va. 12*.01'E. 79 poles to a stone marked thus x, thence east Va. 12*.05'E. 159 poles & 13 links to a stone marked thus x, thence north Va. 12*.01'E. 79 poles to a stone marked thus x.

Chainbearers - Charles Osborn & J. R. Bobbitts, duly sworn.

A. J. Currence, Co. Surveyor

February 25,1871

Surveyed for Edmund Durfee 3 lines of the south half of the S.W. quarter of Section 29, Town. 2, Range 18E.

Beginning at the quarter section corner on the south side of said Section thence north Va. 12*.01'E. 79 poles to a stone marked thus x, thence west Va. 12*.05'E. 159 poles & 13 links to a stone marked thus x, thence south Va. 12*.01'E. 79 poles to the S.W. corner of said Section.

Chainbearers - Charles Osborn & J. R. Bobbitts, duly sworn.

A. J. Currence, Co. Surveyor

February 27, 1871

Surveyed for Aug. Boerner 27 1/4 acres of land in the S.W. quarter of Section 18, Town. 1, Range 18E.

Beginning 2 poles north and 2 poles east of the S.W. corner of said Section, thence north Va. 13*00'E. 104 poles to a stone marked thus x supposed to be on the south side of Dupius Street, thence east Va. 11*00'E. 42 poles to a stone marked thus x, thence south Va. 12*55'E 104 poles to a stone marked thus x, thence west Va. 12*30'E. 42 poles to the beginning.

Chainbearers - Charles Osborn & M. C. Shafer, duly sworn.

A. J. Currence, Co. Surveyor

February 28, 1871

Surveyed for E. Elshire 3 lines in Section 25, Town. 2, Range 17E.

Beginning at the quarter section corner on the east side of said Section thence west Va. 10*58'E. 159 poles & 4 links to a stone, one 12 x 4 x 2 and one 9 x 4 x 3 both in the center of said Section, thence west Va. 10*58'E. 79 poles & 14 1/2 links to a stone 30 x 6 x 6, and beginningg at the quarter section corner on the south side of said Section, thence west Va. 11*.08'E. 79 poles & 6 1/2 links to a stone 28 x 10 x 4.

Chainbearers - Charles Osborn & E. Hoppes, duly sworn.

A. J. Currence, Co. Surveyor

February 28, 1871

Surveyed for Conrad Donecker 1 line in Section 25, Town. 2, Range 17E.

Beginning at a stone in the center of said Section, the same being E. Elshire's corner, thence west Va. 10*58'E. 159 poles & 4 links to the quarter section corner on the west side of said Sectionl

Chainbearers - Charles Osborn & E. Hoppes, duly sworn.

A. J. Currence, Co. Surveyor

March 1, 1871

Surveyed for J. M. Wenner 2 lines in the west half of the S.W. quarter of Section 21, Town. 2, Range 17E.

Beginning at the S.W. corner of said Section thence east Va. 10*.06'E. 79 poles to a stone marked thus x, thence north Va. 11*12'E. 158 poles & 14 links.

Chainbearers - Charles Osborn & Wm Ernst, duly sworn.

A. J. Currence, Co. Surveyor

March 1, 1871

Surveyed for J. M. Werner the N.E. quarter of the S.W. quarter and the N.W. quarter of the S.E. quarter of Section 21, Town. 2, Range 17E.

Beginning at a stone marked thus x, the same being S. Roberts' N.W. corner thence east Va. 10*.06'E. 79 poles to a stone marked thus x, thence east Va. 10*.06'E. 79 poles & 6 1/2 links to a stone marked thus x, thence north Va. 11*20'E. 79 poles & 8 links to a stone marked thus x, thence west Va. 10*.05'E. 80 poles to a stone marked thus x in the center of said Section, thence south Va. 11*74'E. 79 poles I 7 links to a stone marked thus x.

Chainbearers - Charles Osborn & Wm Ernst, duly sworn.

A. J. Currence, Co. Surveyor

March 1, 1871

Surveyed for Seraphin Roberts the S.E. quarter of the S.W. quarter of Section 21, Town. 2, Range 17E.

Beginning at the quarter section corner on the south side of said Section thence north Va. 11*14'E. 79 poles & 7 links to a stone marked thus x, thence west Va. 10*.06'E. 79 poles to a stone marked thus x, thence south Va. 11*12'E. 79 poles & 7 links to a stone marked thus x, themce east Va. 10*.06'E. 79 poles to the beginning.

Chainbearers - Charles Osborn & Wm Ernst, duly sworn.

A. J. Currence, Co. Surveyor

March 1, 1871

Surveyed for Seraphin Roberts 4 lines of 120 acres in the S.W. quarter of Section 21, Town. 2, Range 17E.

Beginning at the quarter section corner on the south side of said Section thence north Va. 11*14'E. 79 poles & 7 links to a stone marked thus x, thence east Va. 10*.06'E. 79 poles & 6 1/2 links to a stone marked thus x, thence north Va. 11*20'E. 79 poles & 8 links to a stone marked thus x, and beginning at the quarter section corner on the east side of said Section, thence south Va. 11*27'E. 158 poles & 16 links to the S.E. corner of said Section.

Chainbearers - Wm Ernst & Charles Osborn, duly sworn.

A. J. Currence, Co. Surveyor

March 1, 1871

Surveyed for Wm Dedrich the west half of the S.W. quarter and the west half of the S.W. quarter and the west half of S.W. quarter of Section 28, Town. 2, Range 17E.

Beginning at the S.W. corner of said Section thence east Va. 10*28'E. 79 poles & 8 1/2 links to a sandstone 12 x 8 x 6, thence north Va. 10*56'E. 316 poles to a stone marked thus x, thence west Va. 10*.06'E. 79 poles to the N.W. corner of said Section.

Chainbearers - Charles Osborn & Ernest Werner, duly sworn.

A. J. Currence, Co. Surveyor

March 1, 1871

Surveyed for Christian Ernst the east half of the N.W. quarter and the east half of the S.W. quarter of Section 28, Town. 2, Range 17E.

Beginning at the quarter section corner on the south side of said Section thence west Va. 10*23'E. 79 poles & 8 1/2 links to a sandstone 12 x 8 x 6, thence north Va. 10*56'E. 316 poles to a stone marked thus x, thence east Va. 10*.06'E. 79 poles to the quarter section corner on the north side of said Section.

Chainbearers - Charles Osborn & Ernest Werner, duly sworn.

A. J. Currence, Co. Surveyor

March 6, 1871

Surveyed for H. A. Ewing 1 line in the S.W. quarter of fractional Section 18, Town. 2, Range 16E.

Beginning at the quarter section corner on the south side of said Section thence north Va. 11*40'E. 159 poles to a stone marked thus x in the center of said Section.

Chainbearers - Charles Osborn & E. Ewing, duly sworn.

A. J. Currence, Co. Surveyor

March 6, 1871

Surveyed for Ephaim E. Cooper 120 acres in the S.E. quarter of fractional Section 18, Town. 2, Range 16E.

Beginning at the S.E. corner of said Section a stone 12 x 6 x 4 1/2 set by me instead of Government post, thence north Va. 11*41'E. 159 poles & 1 link to the quarter section corner on the east side of said Section, a stone set by me instead of Government post, thence west Va. 10*35'E. 159 poles & 5 links to a stone marked thus x in the center of said Section, thence south Va. 11*40'E. 79 1/2 poles to a stone marked thus x, thence east Va. 10*35'E. 79 poles & 11 links to a stone marked thus x, thence south Va. 11*41'E. 79 poles & 13 links to a stone marked thus x, thence east Va. 11*00'E. 79 poles & 13 links to the beginning.

Chainbearers - Charles Osborn & E. Ewing, duly sworn.

A. J. Currence, Co. Surveyor

March 6, 1871

Surveyed for Wm Keeler the S.W. quarter of the S.E. quarter of fractional Section 18, Town. 2, Range 16E.

Beginning at the quarter section corner on the south side of said Section a stone set by me in place of Government poat, thence north Va. 11*40'E. 79 1/2 poles to a stone marked thus x, thence east Va. 10*35'E. 79 poles & 11 links to a stone marked thus x, thence south Va. 11*41'E. 79 poles & 13 links to a stone marked thusx, thence west Va. 11*E. 79 poles & 13 links to the beginning.

Chainbearers - Charles Osborn & E. Ewing, duly sworn.

A. J. Currence, Co. Surveyor

March 10, 1871

Surveyed for L. F. Shineflew 3 lines of 81.99 acres in the south half of fractional Section 7, Town. 1, Range 15E.

Beginning at the meander corner on the south bank of the south fork of the Nemaha River thence west Va. 11*13'E. 128 poles to the quarter section corner on the south side of said Section, thence west Va. 11*13'E. 80 poles to a stone marked thus x on the top of a high bluff, the south bank of the south fork of the Nemaha River.

Chainbearers - Charles Osborn & John Heaxton, duly sworn.

A. J. Currence, Co. Surveyor

March 14, 1871

Surveyed for E. C. Hill 3 lines in the north half of fractional Section 3, Town. 2, Range 14E

Beginning at the quarter section corner on the west side of said Section thence east Va. 10*41'E. 158 poles & 9 1/2 links to a stone marked thus x in the center of said Section, thence east Va. 10*41'E. 158 poles & (!?@ LINKS TO THE QUARTER SECTION CORNER ON THE EAST SIDE OF SAID Section and beginning at the quarter section corner on the north side of said Section, thence south Va. 11*E. 156 poles & 17 1/2 links to a stone marked thus x in the center of said Section.

Chainbearers - Charles Osborn & George Smith, duly sworn.

A. J. Currence, Co. Surveyor

March 15, 1871

Surveyed for C. Collins 3 lines of the east half of the S.E. quarter of Section 14, Town. 3, Range 13E.

Beginning at the S.E. corner of said Section thence west Va. 11*26'E. 79 poles & 9 links to a stone marked thus x, thence north Va. 11*.03'E. 158 poles & 11 links to a stone marked thus x, thence east Va. 11*77'E. 79 poles & 3 1/2 links to the quarter section corner on the east side of said Section.

Chainbearers - Charles Osborn & John Fighe, duly sworn.

A. J. Currence, Co. Surveyor

March 16, 1871

Surveyed for J. M. Dewece the S.E. quarter of the S.W. quarter and the S.W. quarter of the S.E. quarter of Section 16, Town. 2, Range 14E.

Beginning at a stone marked thus x 79 poles & 2 links east of the S.W. corner of said Section, thence north Va. 11*24'E. 79 poles & 4 links to a stone marked thus x, thence east Va. 11*40'E. 159 poles & 5 links to a stone marked thus x, thence south Va. 11*20'E. 79 poles & 8 links to a stone marked thus x, thence west Va. 11*45'E. 79 poles & 2 1/2 links to the quarter section corner on the south side of said Section, thence west Va. 11*15'E. 79 poles & 2 links to the beginning.

Chainbearers - Jasper Deweze & George King, duly sworn.

A. J. Currence, Co. Surveyor

March 17, 1871

Surveyed for J. W. Mills 3 lines in the west half of the N.W. quarter of Section 10, Town. 1, Range 13E.

Beginning at the N.W. corner of said Section thence east Va. 10*20'E. 79 poles & 23 links to a stone 26 x 8 x 6, thence south Va. 10*30'E. 159 poles to a stone 26 x 10 x 7, thence west Va. 10*76'E. 79 poles & 15 1/2 links to the quarter section corner on the west side of said Section.

Chainbearers - Charles Osborn & Charles Snider, duly sworn.

A. J. Currence, Co. Surveyor



March 18, 1871

Surveyed for J. W. Mills 1 acre of timber
Richard Wagoner 2 acres of timber
Samuel Germain 3 acres of timber in Sections 4 & 9, Town. 1, Range 13E.
(See Plat for bearing and distances)

The line running acrop said lots in the section line between Sections 9 & 14.

Beginning to survey the above lots 80 poles west of the quarter section corner between Sections 9 & 14 at a red limestone 12 x 8 x 3. The largest portion of each of the above lots is in Section 4 as represented on the plat. The north end of the above lots corner at a post in the main channel of the north fork of the Nemaha River. The corners on the south end of the above lots are posts on the bank of a slough.

The entire length of each line is marked on the face of the plat.

Ch ainbearers - Charles Osborn & A. Strawn, duly sworn.

A. J. Currence, Co. Surveyor

March 20, 1871

Surveyed for Dilard Walker 3 lines of the south half of the S.W. quarter of Section 4, Town. 1, Range 15E.

Beginning at the quarter section corner on the south side of said Section thence north Va. 11*15'E. 79 poles & 14 links to a stone marked thus x, thence west Va. 11*.02'E. 160 poles & 19 links to a stone marked thus x, thence south Va. 10*.07'E. 79 poles & 11 1/2 links to the S.W. corner of said Section.

Chainbearers - Michael Boyles & Jacob Smith, duly sworn.

A. J. Currence, Co. Surveyor

March 21, 1871

Surveyed for J. Sockwood the east half of the S.W. quarter of Section 28, Town. 1, Range 14E.

Beginning at the quarter section corner on the south side of said Section, thence north Va. 11*75'E. 158 poles & 22 links to a stone marked thus x in the center of said Section, thence west Va. 10*39'E. 78 poles & 23 1/2 links to a stone marked thus x, thence south Va. 11*74'E. 158 poles & 22 links to a stone marked thus x, thence east Va. 10*30'E. to the beginning.

Chainbearers - Charles Osborn & J. S. Love, duly sworn.

A. J. Currence, Co. Surveyor

March 21, 1871

Surveyed for O. J. Phirmey the S.E. quarter of the S.W. quarter of Section 21, the east half of the N.W. quarter and the N.W. quarter of the N.E. quarter of Section 28, Town. 1, Range 14E.

Beginning at a stone marked thus x in the center of Section 28 thence north Va. 11*15'E. 79 poles & 11 links to a stone marked thus x, thence east Va. 11*20'E. 79 poles & 2 links to a stone marked thus x, thence north Va. 11*E. 79 poles & 4 links to a stone marked thus x, thence west Va. 11*24'E. 79 poles to the quarter section corner on the south side of Section 21, thence north Va. 11*15'E. 79 poles & 13 links, thence west Va. 11*39'E. 79 poles & 18 1/2 links to a stone 18 x 8 x 4, thence south Va. 11*30'E. 79 poles & 3 1/2 links to a stone 20x10x5, thence south Va. 11*10'E. 158 poles & 22 links to a stone marked thus x, thence east Va. 10*39'E. 78 poles & 23 1/2 links to the beginning.

Chainbearers - Charles Osborn & John Markham, duly sworn.

A. J . Currence, Co. Surveyor

March 21, 1871

Surveyed for A. E. Phirmey the S.W. quarter of the S.E. quarter of Section 21, Town. 1, Range 14E.

Beginning at the quarter section corner on the south side of said Section thence east Va. 11*24'E. 79 poles to a stone marked thus x, thence north Va. 11*E. 79 poles & 21 1/2 links to a stone marked thus x, thence west Va. 11*39'E. 79 poles & 18 1/2 links, thence south Va. 11*75'E. 79 poles & 13 links to the beginning.

Chainbearers - Charled Osborn & John Marcum, duly sworn.

A. J. Currence, Co. Surveyor

March 28, 1871

Surveyed for David Brooks the N.E. quarter of the N.W. quarter of fractional Section 18, Town. 1, Range 15E.

Beginning at the quarter section corner on the north side of said Section thence west Va. 11*15'E. 80 poles to a stone marked thus x, thence south Va. 11*21'E. 79 poles & 12 links to a stone marked thus x, thence east Va. 11*25'E. 79 poles & 16 1/4 links to a stone marked thus x, thence north Va. 11*00'E. 79 poles & 2 links to the beginning.

Chainbearers - L. F. Shineflew & W. C. Snyder, duly sworn.

A. J. Currence, Co. Surveyor

March 28, 1871

Surveyed for John Snyder 6.73 acres more or less in the N. half of the N.E. quarter of fractional Section 18, Town. 1, Range 15E.

Beginning at a stone marked thus x 10 poles & 23 links east of the quarter section corner on the north side of said Section, thence east Va. 11*13'E. 59 poles to a stone marked thus x, thence south Va. 11*.06'E. 32 poles to a post on the north bank of the south fork of the Nemaha River, thence down and with the meanders of said stream 47 poles & 10 links to a Burr Oak tree 10 inches in diameter marked with a blaze and notch, thence N. 45*50'W. Va. 11*.06'E. 28 poles to the beginning.

Chainbearers - L. F. Shineflew & Daniel Brooks, duly sworn.

A. J. Currence, Co. Surveyor

March 29, 1871

Surveyed for J. D. Lorton 3 lines of the north half of the N.E. quarter of fractional Section 18, Town. 2, Range 16E.

Beginning at the N.E. corner of said Section, a stone set by me in Government mound, thence south Va. 10*30'E. 79 poles & 13 links to a stone marked thus x, thence west Va. 10*40'E. 159 poles & 5 links to a stone marked thus x, thence north Va. 11*40'E. 79 1/2 poles to the quarter section corner on the north side of said Section.

Chainbearers - Charles Osborn & Cyrus Cunningham, duly sworn.

A. J. Currence, Co. Surveyor

March 29, 1871

Surveyed for E. C. Detrick the south half of the N.E. quarter of fractional Section 18, Town. 2, Range 16E.

Beginning at the quarter section corner on the east side of said Section thence west Va. 10*35'E. 159 poles & 5 links to a stone marked thus x in the center of said Section, thence north Va. 11*40'E. 79 1/2 poles to a stone marked thus x, thence east Va. 10*40'E. 159 poles & 5 links to a stone marked thus x, thence south Va. 10*30'E. 79 poles & 13 links to the beginning.

Chainbearers - Charles Osborn & Cyrus Cunningham, duly sworn.

A. J. Currence, Co. Surveyor

March 29, 1871

Surveyed for C. C. Parsons the south half of the N.E. quarter of Section 17, Town. 2, Range 16E.

Beginning at the quarter section corner on the east side of said Section thence west Va. 10*49'E. 159 poles & 7 1/2 links to a stone marked thus x in the center of said Section, thence north Va. 11*!("E. 79 poles & 10 links to a stone marked thus x, thence east Va. 10*49'E. 159 poles & 8 links to a stone marked thus x, thence south Va. 11*10'E. 79 poles & 8 links to the beginning.

Chainbearers - J. D. Lorten & George Goolsby, duly sworn.

A. J. Currence, Co. Surveyor

March 29, 1871

Surveyed for D. W. Allison 2 lines of the N.W. quarter of Section 17, Town. 2, Range 16E.

Beginning at the quarter section corner on the west side of said Section thence east Va. 10*59'E. 159 poles & 7 1/2 links to a stone marked thus x in the center of said Section, thence north Va. 11*19'E. 158 poles & 20 links to the quarter Section corner on the north side of said Section.

Chainbearers - J. D. Lorton & George Goolsby, duly sworn.

A. J. Currence, Co. Surveyor

March 30, 1871

Surveyed for Riley Wade the south half of the N.W. quarter and the west half of the S.W. quarter of Section 11, Town. 2, Range 14E.

Beginning at the quarter section on the west side of said Section thence north Va. 11*32'E. 79 poles & 3 links to a flint stone 12 x 6 x 4, thence east Va. 12*.04'E. 159 poles & 19 1/2 links to a stone marked thus x, thence south Va. 12*14'E. 79 poles & 21 1/2 links to a stone marked thus x in the center of said Section, thence west Va. 12*.04'E. 79 poles & 22 1/4 links to a stone marked thus x, thence south Va. 11*34'E. 159 poles & 18 links to a stone marked thus x, thence west Va. 12*E. 79 poles & 18 links to the S.W. corner of said Section.

Chainbearers - R. Wade & J. K. Fisher, duly sworn.

A. J. Currence, Co. Surveyor

March 30, 1871

Surveyed for H. Allen 3 lines of the east half of the S.W. quarter of Section 11, Town. 1, Range 14W E.

Beginning at a stone marked thus x 79 poles & 18 links west of the quarter section corner on the south side of said Section, thence east Va. 12*E. 79 poles & 18 links to said quarter section corner, thence north Va. 11*34'E. 159 poles & 18 links to a stone marked thus x in the center of said Section, thence west Va. 12*.04'E. 79 poles & 22 1/4 links to a stone marked thus x.

Chainbearers - R. Wade, Jr. & J. K. Fisher, duly sworn.

A. J. Currence, Co. Surveyor

March 30, 1871

Surveyed for Henry Allen 2 lines of the S.E. quarter of Section 10, Town. 1, Range 14E.

Beginning at the quarter section corner on the east side of said Section thence west Va. 10*57'E. 158 poles & 15 links to a stone marked thus x in the center of said Section, thence south Va. 11*.09'E. 159 poles & 10 links to the quarter section corner on the south side of said Section.

Chainbearers - J. K. Fisher & D. W. Wade, duly sworn.

A. J. Currence, Co. Surveyor

March 2, 1871

Surveyed for Louis Nolte 1 line in Section 29, Town. 2, Range 17E.

Beginning at the quarter section corner on the north side of said Section thence east Va. 10*E. 79 poles & 11 links to a stone marked thus x.

Chainbearers - Charles Osborn & Martin Werner, duly sworn.

A. J. Currence, Co. Surveyor

March 14, 1871

Surveyed one acre of land for a school house site out of the N.W. corner of the S.E. quarter of Section 24, Town. 3, Range 14E.

Beginning at a stone marked thus x in the center of said Section thence east Va. 11*59'E. 12 poles & 16 2/3 links to a stone marked thus x, thence south Va. 11*32'E. 12 poles & 16 2/3 links to a stone marked thus x, thence west Va. 11*59'E. 12 poles & 16 2/3 links to a stone marked thus x, thence north Va. 22 11*32'E. 12 poles & 16 2/3 links to the beginning.

Chainbearers - A. J. Flumin & E. C. Hill, duly sworn.

A. J. Currence, Co. Surveyor

March 25, 1871

Survey of the Fair Grounds in the S.W. quarter of the S.E. quarter of Section 3, Town. 1, Range 15E.

Beginning at a stone marked thus x at the N.E. corner of the bridge a crop the N. fork of the Nemaha River, thence N. 50*30'E. Va. 10*30'E. 52 poles & 6 links to a stone marked thus x, thence S. 45*E. Va. 10*40'E. 12 poles to a post, thence S. 89*15'E. Va. 10*40'E. 8 poles to the center of the main channel of the Great Nemaha, thence up and with said channel to the junction of the North and South fork of said Nemaha, thence up and with the main channel of the North fork of said Nemaha to the beginning.

Chainbearers - Delos, Smith & Joseph Baker, duly sworn.

A. J. Currence, Co. Surveyor

April 4, 1871

Surveyed for Louisa Paul three lines of 100 acres of land from the northern portion of the N.W. quarter of Section 15, Town. 3, Range 16E.

Beginning at the quarter section corner on the north side of said Section, thence south Va. 10*56'E. 99 poles to a stone marked thus x, thence west Va. 11*25'E. 157 poles & 18 links to a stone marked thus x, thence north Va. 12*13'E. 99 poles & 5 links to the N.W. corner of said Section.

Chainbearers - Wm Scott & A. B. Moncravie, duly sworn.

A. J. Currence, Co. Surveyor
Chas. S. Osborn, Deputy

April 4, 1871

Surveyed for S. R. Wheeler 60 acres land in the south half of the N.W. quarter, and the S.W. quarter of the N.E. quarter of Section 15, Town. 3, Range 16E.

Beginning at the quarter section corner on the west side of said Section a limestone 16 x 8 x 4 set by me in place of Government corner destroyed, thence north Va. 12*73'E. 59 poles & 3 links to a stone marked thus x, thence east Va. 11*25'E. 157 poles & 18 links to a stone marked thus x, thence south Va. 10*56'E. 59 poles 10 links to a stone marked thus x in the center of the said Section, thence west Va. 11*28'E. 157 poles 15 1/2 links to the beginning, and beginning at the N.E. corner of the above survey thence north Va.10*56'E. 19 poles 20 links to a stone marked thus x, thence east Va. 11*33'E. 78 poles 21 links to a stone marked thus x, thence south Va. 12*19'E. 79 poles 3 links to a stone marked thus x, thence west Va. 11*38'E. 78 poles 20 1.4 links to a stone marked thus x in the center of said Section.

Chainbearers - Wm Scott & A. B. Moncravie, duly sworn.

A. J. Currence, Co. Surveyor
Chas. S. Osborn, Deputy

April 4, 1871

Surveyed for Stephen Fuller 120 acres in the S.E. quarter of Section 15, Town. 3, Range 16E.

Beginning at the S.E. corner of said Section thence north Va. 12*.07'E. 79 poles 1 link to a stone marked thus x, thence west Va. 11*21'E. 78 poles 4 1/2 links to a stone marked thus x, thence north Va. 11*40'E. 79 poles 3 links to a stone marked thus x, thence west Va. 11*38'E. 78 poles 20 1/4 links to a stone marked thus x in the center of said Section, thence south Va. 11*12'E. 158 poles 10 links to the quarter section corner on the south side of said Section.

Chainbearers - Wm Scott & A. B. Moncravie, duly sworn.

A. J. Currence, Co. Surveyor
Chas. S. Osborn, Deputy

April 6, 1871

Surveyed for Wm Bartlett two lines of the S.W. quarter of Section 22, Town. 3, Range 16 E.

Beginning at the quarter section corner on the west side of said Section, thence east Va. 11*31'E. 157 poles 17 links to a stone marked thus x in the center of said Section, thence south Va. 11*29'E. 158 poles 5 1/2 links to the quarter section corner on the south side of said Section.

Chainbearers - E. A. Barnum & Merritt Wood, duly sworn.

A. J. Currence, Co. Surveyor
Chas. S. Osborn, Deputy

April 6, 1871

Surveyed for Wm Barada three lines of the north half of the S.E. quarter of Section 22, Town. 3, Range 16E.

Beginning at a stone marked thus x 79 poles 1 link north of the S.E. corner of said Section, thence north Va. 12*.08'E. 79 poles 1 link to the quarter section corner on the east side of said Section, thence west Va. 11*37'E. 157 poles 17 links to a stone marked thus x in the center of said Section, thence south Va. 11*49'E. 79 poles 2 3/4 links to a stone marked thus x.

Chainbearers - E. A. Barnum & Merritt Wood, duly sworn.

A. J. Currence, Co. Surveyor

Chas. S. Osborn, Deputy

April 6, 1871

Surveyed for Celestine Barada two lines of the south half of the S.E. quarter of Section 22, Town. 3, Range 16E.

Beginning at the S.E. corner of said Section thence north Va. 12*.08'E. 79 poles 1 link to a stone marked thus x, and beginning at the quarter section corner on the south side of said Section, thence north Va. 11*49'E. 79 poles 2 3/4 links to a stone marked thus x.

Chainbearers - E. A. Barnum & Merritt Wood, duly sworn.

A. J. Currence, Co. Surveyor
Chas. S. Osborn, Deputy

April 11, 1871

Surveyed for Caleb Bright the south half of the S.E. quarter of Section 10, Town. 3, Range 15E.

Beginning at the S.E. corner of said Section thence with Va. 11*56'E. 79 poles 11 1/2 links to a stone marked thus x, thence west Va. 11*27'E. 157 poles to a stone marked thus x, thence south Va. 11*59'E. 79 poles 12 links to the quarter section corner on the south side of said Section, limestone 14 x 9 x 4 set by me in place of Government post destroyed.

A. J. Currence, Co. Surveyor
Chas. Osborn, Deputy

April 11, 1871

Surveyed for W. P. Sayers 60 acres of the north half of the S.E. quarter of Section 10, Town. 3, Range 15E.

Beginning at the quarter section corner on the east side of said Section thence west Va. 11*35'E. 117 poles 18 3/4 links to a stone marked thus x, thence south Va. 11*58'E. 79 poles 12 links to a stone marked thus x, thence east Va. 11*27'E. 117 poles 18 3/4 links to a stone marked thus x, thence north Va. 11*56'E. 79 poles 11 1/2 links to the beginning.
Chainbearers - Charles Bright & Jas. H. Roberts, duly sworn.

A. J. Currence, Co. Surveyor
Chas. S. Osborn, Deputy

April 14, 1871

Surveyed for J. R. Goodloe the N.W. quarter of the S.W. quarter of Section 26, Town. 3, Range 16E.

Beginning at the quarter section corner on the west side of said Section a limestone 15 x 10 x 5 set by me in place of Government corner destroyed, thence east Va. 11*19'E. 79 poles 20 1/2 links to a stone marked thus x, thence south Va. 11*00'E. 79 poles 3 links to a stone marked thus x, thence west Va. 11*.09'E. 79 poles 23 links to a stone marked thus x, thence north Va. 11*.09'E. 79 poles & 3 links to the beginning.
Chainbearers - Thos. Mann & F. Nupbaumer, duly sworn.

A. J. Currence, Co. Surveyor
Chas. S. Osborn, Deputy

April 14, 1871

Surveyed for S. Fairchild the S.W. quarter of the S.W. quarter of Section 26, Town. 3, Range 16 E.

Beginning at the S.W. corner of said Section thence north Va. 11*12'E. 79 poles 3 links to a stone marked thus x, thence east Va. 11*.09'E. 79 poles 23 links to a stone marked thus x, thence south Va. 11*00'E. 80 poles to the beginning.

Chainbearers - Thos. Mann & F. Nupbaumer, duly sworn.

A. J. Currence, Co. Surveyor
Chas. S. Osborn, Deputy

April 12, 1871

Surveyed for H. W. Nesbit the east half of the S.W. quarter of Section 26, Town. 3, Range 16E.

Beginning at the quarter section corner on the south side of said Section thence north Va. 11*.05'E. 158 poles 6 links to a stone marked thus x in the center of said Section, thence west Va. 11*79'E. 79 poles 20 1/2 links to a stone marked thus x, thence south Va. 11*00'E 158 poles 6 links to a stone marked thus x, thence east Va. 11*00'E. 80 poles to the beginning.

Chainbearers - Thos. Mann & F. Nupbaumer, duly sworn.

A. J. Currence, Co. Surveyor
Chas. S. Osborn, Deputy

April 14, 1871

Surveyed for Jacob Arnold two lines of the S.E. quarter of Section 26, Town. 3, Range 16E.

Beginning at the quarter section corner on the east side of said Section thence west Va. 11*.03'E. 159 poles 16 links to a stone marked thus x in the center of said Section, thence south Va. 11*.05'E. 158 poles 6 links to the quarter section corner on the south side of said Section.

Chainbearers - Thos. Mann & F. Nupbaumer, duly sworn.

A. J. Currence, Co. Surveyor
Chas. S. Osborn, Deputy

April 15, 1871

Surveyed for Joseph Prichard one line in the S.W. quarter of fractional Section 5, Town. 2 Range 17E.

Beginning at the post 78 poles 23 links north of the quarter section corner on the south side of said Section, thence west Va. 10*.09'E. 158 poles 4 links to a stone marked thus x.

Chainbearers - James Peters & Louis Vaughan, duly sworn.

A. J. Currence, Co. Surveyor
Chas. S. Osborn, Deputy

April 17, 1871

Surveyed for Fred Reschick 100 acres in the N.E. quarter of fractional Section 4, Town. 2, Range 17E.

Beginning at the quarter section corner on the east side of said Section thence north Va. 14*.06'E. 57 poles to a stake, thence north Va. 14*.06'E. 133 poles to the N.E. corner of said Section, a Burr Oak post set by me, took bearing and distance from Government Wit. trees and set said post, thence west Va. 10*14'E. 84 poles 5 links to a post, thence south Va. 13*21'E. 133 poles to a stake, thence south Va. 13*21'E. 57 poles to a post, thence east Va. 10*.07'E. 84 poles 5 links to the beginning.

Chainbearers - Wm Reschick & Matthew Mirts, duly sworn.

A. J. Currence, Co. Surveyor
Chas. S. Osborn, Deputy

April 22, 1871

Surveyed for John Songshore two lines of the S.E. quarter of Section 16, Town. 2, Range 15E.

Beginning at the quarter section corner on the east side of said Section thence west Va. 11*32'E. 159 poles 3 1/2 links to a stone in the center of said Section, thence south Va. 11*.04'E. 159 poles 6 links to the quarter section corner on the south side of said Section.

Chainbearers - George Kinney & Diedrick Helling, duly sworn.

A. J. Currence, Co. Surveyor
Chas. S. Osborn, Deputy

April 29, 1871

Surveyed for S. J. Harris and Wm Goolsby two line in the N.W. quarter of Section 21, Town. 2, Range 16E.

Beginning at a stone marked thus x 9 poles 20 1/4 links east of the N.W. corner of said Section, thence S. 39*30'E. Va. 11*E. 182 poles 20 links to a stone marked thus x, and beginning at the quarter section corner on the west side of said Section thence east Va. 11*E. 95 poles 14 1/4 links to a stone marked thus x, thence east Va. 11*E. 64 poles 10 3/4 links to a stone marked thus x in the center of said Section.

Chainbearers - Charles Osborn & Thos. Kelsey, duly sworn.

A. J. Currence, Co. Surveyor

May 22, 1871

Surveyed for H. C. Christy three lines of the N.E. quarter of Section 14, Town. 3, Range 15E.

Beginning at the N.E. corner of said Section thence west Va. 12*20'E 80 poles to a post, thence west Va. 12*20'E. 80 poles to the quarter section corner on the north side of said Section, thence south Va. 11*57'E. 161 poles to a post in the center of said Section, thence east Va. 12*24'E. 80 poles 5 links to a post, thence east Va. 12*@$"E. 80 poles 5 links to the quarter section corner on the east side of said Section.

Chainbearers - F. L. Hart & J. H. Kinton, duly sworn.

A. J. Currence, Co. Surveyor
Chas. S. Osborn, Deputy

May 24, 1871

Surveyed for Charles Henderson the south half of the S.E. quarter of Section 33, Town. 3, Range 15E.

Beginning at the S.E. corner of said Section thence north Va. 12*@)"E 80 poles 7 1/2 links to a stone marked thus x, thence west Va. 11*57'E. 160 poles 3 1/2 links to a stone marked thus x, thence south Va. 11*55'E. 80 poles 17 links to the quarter section corner on the south side of said Section a stone 15 x 10 x 5 set by me in place of Government post destroyed, thence east Va. 11*52'E. 159 poles 20 links to the beginning.

Chainbearers - Jacob Borden & Charles Cornell, duly sworn.

A. J. Currence, Co. Surveyor
Chas. S. Osborn, Deputy

May 27, 1871

Surveyed for W. H. Stringfield three lines of the east half of the N.W. quarter of Section 28, Town. 1, Range 16E.

Beginning at a stone marked thus x 80 poles 7 links east of the N.W. corner of said Section, thence east Va. 9*38'E. 80 poles 7 links to the quarter section corner on the south side of said Section, thence south Va. 10*43'E. 159 poles to a stone 14 x 12 x 4 in the center of said Section, thence west Va. 10*.01'E. 80 poles to a stone marked thus x.

Chainbearers - Charles Stringheld & Jacob Brown, duly sworn.

A. J. Currence, Co. Surveyor
Chas. S. Osborn, Deputy

May 29, 1871

Surveyed for M. J. Wing the N.W. quarter of the S.W. quarter of Section 28, Town. 1, Range 16E.

Beginning at a stone 14 x 12 x 4 in the center of said Section thence east Va. 10*17'E. 80 p poles to a stone marked thus x, thence south Va. 10*40'E 79 poles 12 1/2 links to a stone marked thus x, thence west Va. 10*15'E. 80 poles 4 links to a stone marked thus x, thence north Va. 10*47'E. 79 poles 12 1/2 links to the beginning.

Chainbearers - Charles Stringfield & Jacob Brown, duly sworn.

A. J. Currence, Co. Surveyor
Chas. S. OSBORN, Deputy

May 29, 1871

Surveyed for N. Davipou the east half of the S.W. quarter and the S.W. quarter of the S.E. quarter of Section 28, Town. 1, Range 16E.

Beginning at a stone 14 x 12 x 4 in the center of said Section thence west Va. 10*21'E 80 poles to a stone marked thus x, thence south Va. 10*56'E. 158 poles 22 1/2 links to a stone marked thus x, thence east Va. 10*.03'E. 80 poles 4 1/2 links to the quarter section corner on the south side of said Section, thence east Va. 10*13'E. 80 poles 8 1/2 links to a stone marked thus x, thence north Va. 10*40'E. 79 poles 12 1/2 links to a stone marked thus x, thence west Va. 10*15'E. 80 poles 4 links to a stone marked thus x, thence north Va. 10*47'E. 79 poles 12 1/2 links to the beginning.

Chainbearers - Charles Stringfield & Jacob Brown, duly sworn.

A. J. Currence, Co. Surveyor
Chas. S. Osborn, Deputy

May 29, 1871

Surveyed for Jacob Wing three lines of the east half of the S.E. quarter of Section 28, Town. 1, Range 16E.

Beginning at the S.E. corner of said Section thence west Va. 10*13'E. 80 poles 8 1/2 links to a stone marked thus x, thence north Va. 10*40'E. 159 poles to a stone marked thus x, thence east Va. 10*17'E. 80 poles to the quarter section corner on the east side of said Section.

Chainbearers - Charles Stringfield & Jacob Brown, duly sworn.

A. J. Currence, Co. Surveyor
Chas. S. Osborn, Deputy

June 1, 1871

Surveyed for J. W. Fankhauser the east half of the N.W. quarter of Section 15, Town. 1, Range 13E.

Beginning at the quarter section corner on the north side of said Section thence west Va. 10*23'E. 80 poles 15 1/2 links to a stone marked thus x, thence south Va. 10*55'E. 160 poles to a stone marked thus x, thence east Va. 10*32'E. 81 poles to a stone marked thus x in the center of said Section, thence north Va. 10*54'E. 159 poles 15 1/2 links to the beginning.

Chainbearers - Frank Blecher & Peter Fankhauser, duly sworn.

A. J. Currence, Co. Surveyor
Chas. S. Osborn, Deputy

June 1, 1871

Surveyed for Thos. Brown one line of the east half of the S.E. quarter of Section 9, Town. 1, Range 13E.

Beginning at the S.E. corner of said Section thence west Va. 11*.04'E. 80 poles 7 1/2 links to a stone marked thus x set for a corner to a school house lot in said Section.

Chainbearers - Frank Blecker & Peter Faukhauser, duly sworn.

A. J. Currence, Co. Surveyor

June 8, 1871

Surveyed for Christopher Warner the N.E. quarter of the N. W. quarter of the N.W. quarter of the N.E. quarter and the south half of the N.E. quarter all of Section 26, Town. 2, Range 14E.

Beginning at the quarter section corner on the east side of said Section thence north Va. 11*49'E. 80 poles to an Elm post, thence west Va. 11*46'E. 79 poles 22 1/2 links to a stone 13 x 12 x 5, thence No. Va. 11*40'E. 79 poles 20 1/2 links to a stone 12 x 8 x 3, thence west Va. 11*%@"E. 160 poles to a stone 14 x 9 x 3 1/2, thence south Va. 11*38'E. 79 poles 18 links to a stone 15 x 8 x 6, thence east Va. 11*47'E. 80 poles 6 links to a stone 14 x 14 x 6, thence south Va. 11*32'E. 79 poles 16 links to a stone 18 x 14 x 7 in the center of said Section, thence east Va. 11*59'E. 160 poles to the beginning.

Chainbearers - Geo. Warner & Daniel Riley, duly sworn.

A. J. Currence, Co. Surveyor
Chas. S. Osborn, Deputy

June 8, 1871

Surveyed for Thos. Farrell the N.W. quarter of the N.W. quarter of Section 26, Town. 2, Range 14E.

Beginning at the N.W. corner of said Section thence east Va. 11*52'E. 80 poles to a stone 14 x 9 x 3 1/2, thence south Va. 11*38'E. 79 poles 18 links to a stone 15 x 8 x 6, thence west Va. 11*47,E. 80 poles 6 links to a limestone, thence north Va. 11*44'E. 79 poles 20 1/2 links to the beginning.

Chainbearers - Geo. Warner & Daniel Riley, duly swon.

A. J. Currence, Co. Surveyor
Chas. S. Osborn, Deputy

June 8, 1871

Surveyed for Michael Riley the south half of the N.W. 1/4 of Section 26, Town. 2, Range 14E.

Beginning at the quarter section corner on the west side of said Section thence east Va. 11*59'E. 160 poles to a stone 18 x 14 x 7 in the center of said Section, thence north Va. 11*32'E. 79 poles 16 links to a stone 14 x 14 x 6, thence west Va. 11*47'E. 160 poles 12 links to a stone, thence south Va. 11*44'E. 79 poles 20 1/2 links to the beginning.

Chainbearers - Geo. Wanner & Daniel Riley, duly sworn.

A. J. Currence, Co. Surveyor
Chas. S. Osborn, Deputy

June 28, 1871

Surveyed for Stephen Adams the north half of the S.W. quarter of Section 26, Town. 2, Range 14E.

Beginning at the quarter section corner on the west side of said Section thence south Va. 11*40'E. 79 poles 20 links to a stone marked thus x, thence east Va. 11*45'E. 160 poles 15 links to a stone marked thus x, thence north Va. 11*56'E. 79 poles 16 links to a stone 18 x 14 x 7 in the center of said Section, thence west Va. 11*59'E. 160 poles to the beginning.

Chainbearers - George Warner & Daniel Riley, duly sworn.

June 13, 1871

Surveyed for J. J. Roberts three lines of the north half of the N.W. quarter of fractional Section 19, Town. 3, Range 16E.

Beginning at the N.W. corner of said Section thence south Va. 11*52'E. 80 poles 12 1/2 links to a stone marked thus x, thence east Va. 11*44'E. 144 poles 8 links to a stone marked thus x, thence north Va. 12*14'E. 80 poles to the quarter section on the north side of said Section.

Chainbearers - J. Ballard & H. Leslie, duly sworn.

A. J. Currence, Co. Surveyor
Chas. S. Osborn, Deputy

June 13, 1871

Surveyed for J. J. Roberts two lines of the S.W. quarter of fractional Section 18, Town. 3, Range 16E.

Beginning at the quarter section corner on the south side thence north Va. 11*59'E. 160 poles 15 links to a stone marked thus x in the center of said Section, thence west Va. 11*26'E. 142 poles 20 links to the quarter section corner on the west side of said Section.
Chainbearers - J. Ballard & H. Leslie, duly sworm.

A. J. Currence, Co. Surveyor

June 15, 1871

Surveyed for Joseph Portre the north half of the S.W. quarter of Section 1, Town. 2, Range 16E.

Beginning at the quarter section corner on the west side of said Section a stone 14 x 9 x 4 set by me in place of Government post destroyed, thence south Va. 11*.03'E. 80 poles to a stone marked thus x, thence east Va. 10*19'E. 160 poles to a stone marked thus x, thence north Va. 11*76'E. 80 poles to a stone marked thus x in the center of said Section, thence west Va. 10*10'E. 160 poles to the beginning.

Chainbearers - Alex Alley & Joseph Bauer, duly sworn.

A. J. Currence, Co. Surveyor
Chas. S. Osborn, Deputy

June 15, 1871

Surveyed for Fred Fricki the west half of the S.E. quarter of Section 1, Town. 2, Range 16E.

Beginning at the quarter section corner on the south side of said Section thence north Va. 11*16'E. 160 poles to a stone marked thus x in the center of said Section, thence east Va. 10*10'E. 80 poles to a stone marked thus x, thence south Va. 11*70'E. 160 poles to a stone marked thus x, thence west Va. 10*28'E. 80 poles to the beginning.

Chainbearers - Alex Alley & Joseph Bauer, duly sworn.

A. J. Currence, Co. Surveyor

June 15, 1871

Surveyed for August H. Regge the east half of the S.E. quarter of Section 1, Town. 2, Range 16E.

Beginning at the S.E. corner of said Section thence north Va. 11*.05'E. 160 poles to the quarter section corner on the east side of said Section, thence west Va. 10*10'E. 80 poles to a stone marked thus x, thence south Va. 11*10'E. 160 poles to a stone marked thus x, thence east Va. 10*28'E. 80 poles to the beginning.

Chainbearers - Alex Alley & Joseph Bauer, duly sworn.

A. J. Currence, Co. Surveyor
Chas. S. Osborn, Deputy

June 16, 1871

Surveyed for G. Bolinger the S.E. quarter of the S.E. quarter of Section 17, Town. 2, Range 17E.

Beginning at the S.E. corner of said Section thence north Va. 9*37'E. 80 poles to a stone marked thus x, thence west Va. 10*.09'E. 80 poles 7 links to a stone marked thus x, thence south Va. 9*27'E. 80 poles to a stone marked thus x, thence east Va. 10*10'E. 80 poles 6 links to the beginning.

Chainbearers - Hermann Deininger & Matthew Mizts, duly sworn.

A. J. Currence, Co. Surveyor
Chas. S. Osborn, Deputy

June 16, 1871

Surveyed for F. Reschick 120 acres in the S.E. quarter of Section 17, Town. 2, Range 16E.

Beginning at the quarter section corner on the south side of said Section thence north Va. 9*28'E. 160 poles to a stone marked thus x in the center of said Section, thence east Va. 10*.08'E. 160 poles 14 links to the quarter section corner on the east side of said Section, thence south Va. 9*37'E. 80 poles to a stone marked thus x, thence west Va. 10*.09'E. 80 poles 9 links to a stone marked thus x, thence south Va. 9*27'E. 80 poles to a stone marked thus x, thence west Va. 10*10'E. 80 poles 6 links to the beginning.

Chainbearers - Hermann Daininger & Mathew Mirts, duly sworm.

A. J. Currence, Co. Surveyor
Chas. S. Osborn, Deputy

June 17, 1871

Surveyed for H. & S. Deininger the north half of the S.E. quarter of Section 20, Town. 2, Range 17E.

Beginning at the quarter section corner on the east side of said Section thence west Va. 10*00'E. 160 poles 5 links to a stone marked thus x in the center of said Section, thence south Va. 10*58'E. 79 poles 22 1/2 links to a stone marked thus x, thence east Va. 10*10'E. 160 poles 7 links to a stone marked thus x, thence north Va. 11*00'E. 80 poles to the beginning.

Chainbearers - G. Reschick & G. Schade, duly sworn.

A. J. Currence, Co. Surveyor
Chas. S. Osborn, Deputy

August 3, 1871

Surveyed for Bryan Riley 128.88 acres of land in the south half of the N.W. quarter and the north half of the S.W. quarter of Section 22, Town. 2, Range 14E.

Beginning at the quarter section corner on the west boundary of said Section, thence north Va. 11*20'E. 68 poles 24 links to a point in the main channel of the north fork of the Nemaha River, thence with said Channel to a point in the north boundary line of the south half of the N.W. quarter of said Section, thence east with said line Va. 11*28'E. 25 poles 13 links to a point in said main channel, thence with said channel to a point 6 poles 20 links north of the center of said Section, thence south Va. 11*53'E. 6 poles 20 links to a stake in the center of said Section, thence south Va. 11*29'E. 39 poles 23 links to a point in said main channel, thence with said channel to a point 96 poles 2 links north of the quarter section corner on the south line of said Section, thence south Va. 11*29'E. 15 poles 19 links to a stone marked thus x, thence west Va. 11*25'E. 160 poles 10 links to a stone marked thus x, thence north Va. 10*36'E. 80 poles 11 links to the beginning.

Chainbearers - Michael Riley & Daniel Riley, duly sworn.

A. J. Currence, Co. Surveyor
Chas. S. Osborn, Deputy

August 14, 1871

Surveyed for Leanides Bonnell and Belcher 135.02 acres of land in the S.W. quarter and the west half of the S.E. quarter of Section 21, Town. 2, Range 14E.

Beginning at the S.W. corner of said Section thence north Va. 11*40'E. 84 poles to a point in the main channel of the fork of the Nemaha River, thence with said channel to a point 88 poles 11 1/2 links west of the quarter section corner in the east line of said Section, thence east Va. 11*55'E. 8 poles j links to a stone marked thus x, thence south Va. 11*31'E. 160 poles 22 links to a stone marked thus x, thence west Va. 11*57'E. 79 poles 18 links to the quarter section corner in the south line of said Section, thence west Va. 11*38'E. 159 poles 21 links to the beginning.

Chainbearers - J. M. Dewece & Melchior Bernhart, duly sworn.

A. J. Currence, Co. Surveyor
Chas. S. Osborn, Deputy

August 14, 1871

Surveyed for J. M. Dewece one line in the N.E. quarter of Section 21, Town. 2, Range 14E.

Beginning at the quarter section corner in the north line of said Section, thence south Va. 11*46'E. 160 poles 22 links to a stone marked thus x in the center of said Section.

Chainbearers - E. W. buser & W. S. Allen duly sworn.

A. J. Currence, Co. Surveyor
Chas. S. Osborn, Deputy

August 22, 1871

Surveyed for D. A. Tisdel three lines of the N. half of the S.E. quarter of Section 24, Town. 1, Range 13E.

Beginning at a stone marked thus x 80 poles 3 links north of the S.E. corner of said Section, thence north Va. 11*25'E. 80 poles 3 links to the quarter section corner in the east line of said Section, thence west Va. 10*52'E. 161 poles to a stone marked thus x in the center of said Section, thence south Va. 11*79'E. 80 poles 11 1/2 links to a stone marked thus x.

Chainbearers - Wm Faulkner & Sands Coon, duly sworn.

A. J. Currence, Co. Surveyor
Chas. S. Osborn, Deputy

August 22, 1871

Surveyed for W. Nance three lines of the S. half of the S.E. quarter of Section 24, Town. 1, Range 13E.

Beginning at D. A. Tisdels S.E. corner thence south Va. 11*25'E. 80 poles 3 links to the S.E. corner of said Section, thence west Va. 10*55'E. 160 poles 20 links to the quarter section corner in the south line of said Section, thence north Va. 11*19'E. 80 poles 11 1/2 links to a stone marked thus x.

Chainbearers - Wm Faulkner & Sands Coon, duly sworn.

A. J. Currence, Co. Surveyor
Chas. S. Osborn, Deputy

August 22, 1871

Surveyed for W. J. Peake and C. H. Cockus one line of the N.E. quarter of Section 25, Town. 1, Range 13E.

Beginning at the N.E. corner of said Section thence west Va. 10*55'E. 80 poles 10 links to a stone marked thus x, thence west Va. same 80 poles 10 links to the quarter section corner in the north line of said Section.

Chainbearers - Wm Faulkner & Sands Coon, duly sworn.

A. J. Currence, Co. Surveyor
Chas. S. Osborn, Deputy

August 23, 1871

Surveyed for W. J. Peake two lines of the west half of the N.W. quarter of Section 30, Town. 1, Range 14E.

Beginning at the N.W. corner of said Section thence east Va. 11*36'E. 77 poles 20 links to a stone marked thus x, and beginning at the quarter section corner in the west line of said Section, thence east Va. 11*33'E. 78 poles 14 links to a stone marked thus x.

Chainbearers - Sands Coon & Andw. Doryea, duly sworn.

A. J. Currence, Co. Surveyor
Chas. S. Osborn, Deputy

August 23, 1871

Surveyed for T. F. Emigh four lines of the east half of the N.W. quarter and the west half of the N.E. quarter of Section 30, Town. 1, Range 14E.

Beginning at W. J. Peakis N.E. corner thence east Va. 11*36'E. 77 poles 20 links to the quarter section corner in the north line of said Section, thence east Va. 11*39'E. 81 poles 5 links to a stone marked thus x, and beginning at W. J. Reake's S.E. corner thence east Va. 11*33'E. 78 poles 14 links to a stone marked thus x in the center of said Section, thence east Va. 11*33'E. 80 poles 16 links to a stone marked thus x.

Chainbearers - Sands Coon & Andw. Doryea, duly sworn.

A. J. Currence, Co. Surveyor
Chas. S. Osborn, Deputy

August 23, 1871

Surveyed for N. A. Conner two lines of the east half of the N.E. quarter of Section 30, Town. 1, Range 14E.

Beginning at the N.E. corner of said Section thence west Va. 11*39'E. 81 poles 5 links to a stone marked thus x, and beginning at the quarter section corner in the east line of said Section, thence west Va. 11*33'E. 80 poles to a stone marked thus x.

Chainbearers - Sands Coon & Andw. Doryea, duly sworn.

A. J. Currence, Co. Surveyor
Chas. S. Osborn, Deputy

August 23, 1871

Surveyed for R. Emigh two lines of the S.E. quarter of Section 30, Town. 1, Range 14E.

Beginning at the quarter section corner in the east line of said Section thence west Va. 11*33'E. 161 poles 7 links to a stone marked thus x in the center of said Section, thence south Va. 11*51'E. 160 poles 17 links to the quarter sectinn corner in the south line of said Sec.'

Chainbearers - Sands Coon & Andw. Doryea, duly sworn.

A. J. Currence, Co. Surveyor
Chas. S. Osborn, Deputy

August 23, 1871

Surveyed for N. A. Connor two lines of the west half of the N.W. quarter of Section 29, Town. 1, Range 14E.

Beginning at the N.W. quarter of said Section thence east Va. 10*50'E. 79 poles 22 links to a stone marked thus x, and beginning at the quarter section corner in the east line of said Section, thence east Va. 10*46'E. 80 poles 3 1/2 links to a stone marked thus x.

Chainbearers - Sands Coon & W. J. Peake, duly sworn.

A. J. Currence, Co. Surveyor
Chas. S. Osborn, Deputy

August 25, 1871

Surveyed for J. C. Baldwin four lines of the south half of the N.W. quarter and the north half of the S.W. quarter of Section 2, Town. 1, Range 15E.

Beginning at the quarter section corner in the west line of said Section thence north Va. 11*46'E. 80 poles 1 link to a stone marked thus x, thence east Va. 11*44'E. 40 poles to a stone marked thus x, thence east Va. 11*$$"E. 116 poles 20 links to a stone marked thus x, thence south Va. 11*21'E. 80 poles 11 1/2 links to a stone marked thus x in the center of said Section, thence south Va. 11*21'E. 80 poles 1 link to a stone marked thus x.

Chainbearers - R. B. McCullough & J. W. Pierce, duly sworn.

A. J. Currence, Co. Surveyor
Chas. S. Osborn, Deputy

September 18, 1871

Surveyed for David Barrows eighteen feet of the eastern part of Lot one, Block two (old town plat of Salem) and ten feet of land adjoining said Lot on the east and belonging to said David Barrows.

Chainbearers - A. F. Wood & J. E. Ashley, duly sworn.

A. J. Currence, Co. Surveyor
Chas. S. Osborn, Deputy

September 25, 1871

Surveyed for J. W. Holt the N.E. 40 of the S.W. quarter of Section 3, Town. 1, Range 15E.

Commencing at a stone marked thus x in the center of said Section thence west Va. 11*15'E. 79 poles to a stone marked thus x, thence south Va. 11*56'E. 80 poles & 20 links, thence east Va. 11*41'E. 79 poles & 11 links to a stone marked thus x - 20 x 10 x 8 in Mill yard, thence north Va. 12*10'E. 80 poles to the beginning.

Chainbearers - John Vanderwort & H. H. Griffiths, duly sworn.

A. J. Currence, Co. Surveyor

September 20, 1871

Surveyed for A. W. clark two lines of the N.W. quarter of the S.W. quarter of Section 30, Town. 2, Range 15E.

Beginning at the quarter section corner in the west line of said Section thence east Va. 12*32'E. 77 poles 16 links to a stone marked thus x and beginning at a stone marked thus x 160 poles south of the quarter section corner in the west line of said Section, thence east Va. 12*25'E. 78 poles 6 links to a stone marked thus x.

Chainbearers - Henry Shafer & M. C. Gustin, duly sworn.

A. J. Currence, Co. Surveyor
Chas. S. Osborn, Deputy

September 20, 1871

Surveyed for S. J. Danes the N.E. quarter of Section 6, Town. 3, Range 16E.

Beginning at the quarter section corner on the east side of said Section thence north Va. 12*.08'E. 160 poles to the N.E. corner of said Section, thence west Va. 11*23'E. 160 poles to sandstone 15 x 7 x 5 set by me for one 1/1 corner government corner being gone, thence south Va. 12*12'E. 161 poles & 2 links to a sandstone 18 x 10 x 4 in the center of said Section, thence east Va. 11*20'E. 160 poles to the beginning.

Chainbearers - Wm H. Mclain & Wm M. Bogley, duly sworn.

A. J. Currence, Co. Surveyor

September 20, 1871

Surveyed for Andrew Shafer one line of the N.E. quarter of the S.W. quarter all of Section 30, Town. 2, Range 15E.

Beginning at a stone marked thus x A. W. Clarke N.E. corner; thence east Va. 12*32'E. 77 poles 16 links to a stone marked thus x in the center of said Section, thence east Va. 12*74'E. 80 poles 21 1/2 links to a stone marked thus x, thence south Va. 11*50'E 80 poles 15 linka to a stone marked thus x.

Chainbearers - Henry Shafer & M. C. Gustin, duly sworn.

A. J. Currence, Co. Surveyor
Chas. S. Osborn, Deputy

October 18, 1871

Surveyed for A. Berge the east half of the S.E. quarter of Section 16, Town. 3, Range 16E.

Beginning at the S.E. corner of said Section thence north Va. 12*.08'E. 160 poles to the quarter section corner on the east side of said Section, thence west Va. 12*.00'E. 79 poles & 12 links to a shell rock 15 x 12 x 3, thence south Va. 12*10'E. 160 poles to a shell rock 12 x 8 x 5, thence east Va. 11*54'E. 79 poles 18 links to the beginning.

Chainbearers - S. W. Cooper & Stephenson, duly sworn.

A. J. Currence, Co. Surveyor

November 6, 1871

Surveyed for Wm Parchen the S.W. 40 of the N.E. quarter of Section 17, Town. 3, Range 17E.

Beginning at a post in the center of said Section from which a Spanish Oak 12 inches in diameter bears N. 40*W. 11 1/2 links, post S. 8*W. 10 links Dist., thence east Va. 11*30'E. 80 poles & 18 links to post, thence west Va. 11*37'E. 80 poles to post, thence south Va. 11*50'E. 80 poles & 20 links to the beginning.

Chainbearers - Robert Buicke & G. Duerfeldt, duly sworn.

A. J. Currence, Co. Surveyor

November 6, 1871

Surveyed for George Parchen the west half of the N.E. 40 of the S.W. quarter of Section 17, Town. 3, Range 17E.

Beginning at a post 80 poles & 18 links east of the quarter section corner on the west side of said Section thence south Va. 13*20'E. 80 poles & 17 links to post, thence east Va. 11*31'E. 40 poles 16 links to a post, thence north Va. 13*20'E. 80 poles & 18 links to a post, thence west Va. 11*30'E. 40 poles & 9 links to the beginning.

Chainbearers - Robert Guecke & G. Duerfeldt, duly sworn.

A. J. Currence, Co. Surveyor

November 2, 1871

Surveyed for Godfred Riedle the S.W. 40 of Section 21, Town. 3, Range 17E.

Beginning at the quarter section corner on the west side of said Section thence north Va. 11*10'E. 80 poles & 11 links to a stone marked thus x, thence east Va. 10*50'E. 80 poles & 20 links to a stone marked thus x, thence south Va. 11*11'E. 80 poles & 5 links to a stone marked thus x, thence west Va. 10*50'E. 81 poles & 12 1/2 links to the beginning.

Chainbearers - C. Parchen & R. Guecke, duly sworn.

A. J. Currence, Co. Surveyor

November 2, 1871

Surveyed for John Sattler 60 acres of land out of the west half of the S.W. quarter of Section 21, Town. 3, Range 17E.

Beginning at the quarter section corner on the west side of said section thence east Va. 10*50'E. 81 poles 12 1/2 links to a stone marked thus x, thence south Va. 11*10'E. 120 poles 12 links to a stone marked thus x, thence west Va. 10*35'E. 80 poles 22 1/2 links to a stone marked thus x in the Section line.

Chainbearers - C. Parchen & R. Guecke, duly sworn.

A. J. Currence, Co. Surveyor

November 2, 1871

Surveyed for Adolph Michalies 60 acres of land out of the west half of Section 21, Town. 3, Range 17E.

Beginning at a stone marked thus x inthe center of said Section thence north Va. 11*10'E. 80 poles & 11 links to a stone marked thus x, thence west Va. 10*50'E. 80 poles & 20 links to a stone marked thus x, thence south Va. 11*11'E. 120 poles & 15 links to a stone marked thus x, thence east Va. 10*50'E. 81 poles to a stone marked thus x, thence north Va. 11*10'E. 40 poles 5 1/2 links to the beginning.

Chainbearers - C. Parchen & R. Guecke, duly sworn.

A. J. Currence, Co. Surveyor

November 3, 1871

Surveyed for C. Reidle 60 acres of land out of the east half of Section 21, Town. 3, Range 17E.

Beginning at the center corner of said Section thence north Va. 11*10'E. 40 poles 5 1/2 links to a stone marked thus x, thence east Va. 10*43'E. 80 poles & 18 links to a stone marked thus x, thence south Va. 11*.05'E. 40 poles 5 1/2 links to a stone marked thus x, thence south Va. 11*10'E. 80 poles & 11 links to a stone marked thus x, thence west Va. 10*13'E. 80 poles & 18 links to a stone marked thus x, thence north Va. 11*10'E. 80 poles 11 links to the beginning.

Chainbearers - C. Parchen & R. Guecke, duly sworn.

A. J. Currence, Co. Surveyor

November 3,1871

Surveyed for George Mayfield the N.E. 40 of the S.E. quarter of Section 21, Town. 3, Range 17E.

Beginning at the quarter section corner on the east side of said Section thence west Va. 10*42'E. 81 poles 12 1/2 links to a stone marked thus x, thence south Va. 11*10'E. 80 poles 11 links to a stone marked thus x, thence east Va. 10*31'E. 80 poles & 18 links to a stone marked thus x, thence north Va. 11*27'E. 160 poles & 17 links to the beginning.

Chainbearers - R. Guecke & C. Parchen , duly sworn.

A. J. Currence, Co. Surveyor

November 3, 1871

Surveyed for B. Marshel the west half of the S.E. 40 of the S.E. quarter of Section 21, Town. 3, Range 17E.

Beginning at a stone marked thus x in the center of the above named quarter thence east Va. 10*31'E. 40 poles & 9 links to a stone marked thus x, thence south Va. 11*!)"E. 80 poles 17 links to a post, thence west Va. 10*25'E. 40 poles to a post, thence north Va. 11*!!"E. 80 poles & 16 links to the beginning.

Chainbearers - C. Parchen & R. Guecke, duly sworn.

A. J. Currence, Co. Surveyor

November 4, 1871

Surveyed for Christian Parchen the north half of the N.W. quarter of Section 28, Town. 3, Range 17E.

Beginning at the N.W. corner of said Section thence east Va. 10*35'E. 161 poles & 20 links to a sandstone 12 x 6 x 4 set by me instead of government post, thence south Va. 10*46'E. 80 poles & 9 links to a stone marked thus x, thence west Va. 10*33'E. 161 poles & 18 links to a stone marked thus x, thence north Va. 11*10'E. 80 poles 17 1/2 links to the beginning.

Chainbearers - R. Guecke & A. Michales, duly sworn.

A. J. Currence, Co. Surveyor

November 4, 1871

Surveyed for Charles Michalies 40 acres of the west side of the N.E. quarter of Section 20, Town. 3, Range 17E.

Beginning at the quarter section corner on the north side of said Section a blue flint stone set in government mound by me for 1/4 corner thence south Va. 11*25'E. 160 poles & 19 links to a stone marked thus x in the center of said Section, thence east Va. 11*14'E. 40 poles to a stone marked thus x, thence north Va. 11*27'E. 160 poles & 20 links to a stone marked thus x, thence west Va. 11*40'E. 40 poles & 4 links to the beginning.

Chainbearers - A. Michalies & George Parchen, duly sworn.

A. J. Currence, Co. surveyor

November 4, 1871

Surveyed for Robert Guecke 40 acres of land of the east half of the west half of the N.E. quarter of Section 20, Town. 3, Range 17E.

Beginning 40 poles & 4 links east of the quarter section corner on the north side of said Section thence south Va. 11*27'E. 160 poles & 20 links to a stone marked thus x, thence east Va. 11*14'E. 40 poles to a stone marked thus x, thence north Va. 11*26'E. 160 poles & 19 links to a stone marked thus x, thence west Va. 11*40'E. 40 poles & 4 links to the beginning.

Chainbearers - A. Michalies & George Parchen, duly sworn.

A. J. Currence, Co. Suryeyor

October 27, 1871

Surveyed for James Belings 2 lines in Section 16, Town. 1, Range 15E.

Beginning at the quarter section corner on the north side of said Section thence south Va. 11*15'E. 160 poles & 2 links to a stone marked thus x in the center of said Section, thence east Va. 11*53'E. 160 poles & 12 1/2 links to the quarter section corner on the east side of said Section.

Chainbearers - Joseph Lord & James Lord, duly sworn.

A. J. Currence, Co. Surveyor

October 27, 1871

Surveyed for Samuel Mickey 2 lines in Section 16, Town. 1, Range 15E.

Beginning at the quarter section corner the west side of said Section thence east Va. 11*.00'E. 160 poles & 12 1/2 links to a stone markeedthus x in the center of said Section, thence south Va. 10*49'E. 160 poles & 2 links to the quarter section corner on the south of said Section.

Chainbearers - Joseph Lord & James Lord,duly sworn.

A. J. Currence,

November 11, 1871

Surveyed for Charles Walters 2 lines in the land east of Arago in Section 7, Town. 2, Range 18E.

Beginning 13 rods east of the quarter section corner between Sections 7 & 18 said corner being in the Missouri River, thence east Va. 11*38'E. 147 poles to a cottonwood post from which a cottonwood 5 inches in diameter bears N. 14*30'E. 16 1/2 links 5 inches in diameter N. 62*W. 8 1/2 links distance, thence north Va. 11*38'E. 160 poles to a cottonwood post from which a cottonwood 9 inches in diameter bears S. 53 1/2*E. 43 links Dist. 7 diameter N. 76 1/$* E. 38 links.

Chainbearers - H. W. Miller & J. Kermoade, duly sworn.

A. J. Currence, Co. Surveyor

October 26, 1871

Surveyed for Wm H. McIntosh 15 acres of land out of the N.E. 40 of the N.E. quarter of Section 20, Town. 1, Range 15E.

Beginning at the N.E. corner of said Section thence south Va. 11*15'E. 80 poles to a stone marked thus x, thence west Va. 11*20'E. 80 poles to a stone marked thus x, thence north Va. 11*.04'E. 80 poles to a stone marked thus x, thence east Va. 11*15'E. 80 poles to the beginning.

Chainbearers - L. Frisk & Wm Lord, duly sworn.

A. J. Currence, Co. Surveyor

October 26, 1871

Surveyed for Joseph Lord 10 acres of land out of the N.W. 40 of the N.E. quarter of Section 20, Town. 1, Range 15E.

Beginning at the quarter section corner on the north side of said Section thence east Va. 11*15'E. 40 poles to a stone marked thus x, thence south Va. 11*.04'E. 40 poles to a stone marked thus x, thence west Va. 11*12'E. 40 poles to a stone marked thus x, thence north Va. 11*.04'E. to the beginning.

Chainbearers - L. Frisk & Wm Lord, duly sworn.

A. J. Currence, Co. Surveyor

I, this day made the following survey for E. G. Libbes:-

Commencing 11 chains east of the 1/4 section corner on the south line of Section 22, Town. 2, Range 14, run north Va. 11*15'E. 4 chains and set limestone 8 x 6 x 3; thence N. 1.51 1/2 chains and set limestone 8 x 7 x 4; thence east same Va. 3.22 chains & set stone 8 x 6 x 4; thence S. 10*15'E. 1.33 chains set limestone 16 x 9 x 6; thence W. 3.50 chains to the first stone set.

Chainbearers - J. R. York & J. A. Eastridge, sworn as the law directs.

Feb. 27, 1872 I. W. Beckwith, Co. Surveyor

On the 4th day of March 1872 I surveyed for N. Shickegger as follows:-

Commencing at the 1/4 section corner of W. line of Section 19, Town. 2, Range 13 and run E.(Va. 10*50'E) 79.93 chains to 1/4 section corner on E. line of said Section. At 38.73 chains, I made S.W. corner to N.E. 1/4 of said Section and set linestone 22 x 12 x 7. At 48.93 chains I made N.W. corner of 60 acres of land which N. Shidegger bought of W. M. Syder and set limestone 20 x 10 x 4 from which stands N. 31*E. 27 links a burr oak tree 6" in diameter, and N. 72*W. 29 links stands a burr oak 3 1/2", Then commencing at 1/4 section corner on E. line of said Section run S.(Va. 10*25'E) 40 chains to S.E. corner of said Section At 20 chains I set limestone 24 x 6 x 5 for S.E. corner of N 1/2 of S.E. 1/4 of said Section; commencing at S.W. corner of N.E. 1/4 of said Section I run S.(Va. 10*25'E) 40 chans to 1/4 section corner on S. line of said Section. At 20 chains I made S.W. corner ofN.W. 1/4 of S.E. 1/4 of said Section by setting a red boulder 13 x 5 x 4 from which stands S. 79*E. 13 links a burr oad 3" and N. 30*E. 29 links a burr oak 4 in.; Commencing at last described corner I run E.(Va. 10*50') 40.37 chains to the stone I set on E. line of Section. At 10*37 chains I made S.E. corner of above mentioned 60 acres of land by setting limestone 18 x 11 x 5 from which stands S. 64W. 69 links a red elm 9 in.

Chainbearers - M. Hunceker & G. Fry, after being sworn according to law.

On the 27th day of March 1872 I made the following survey at the instance of G. V. Bradley.

Commencing at the 1/4 section corner on the S. line of Section 20, Town. 2, Range 14 run W.(Va. 10*50') 20.02 chains and set limestone 22 x 14 x 5 for S.W. corner of S.E. 1/4 of S.W. 1/4 said Section, thence W. s0.02 chains to the S.W. corner of said Section, thence N. 40.12 chains to the 1/4 section corner on W. line of said Section at 20.06 chains set limestone 17 x 13 x 5 for N.W. corner of S.W. 1/4 of S.W. 1/4 of said Section. Then commencing at 1/4 section of S. of said Section run N. (Va. 11*) 40.40 chains to a stone supposed to have been set by J. Broad, for N.E. corner of said 1/4 Section. At 20.20 chains set limestone 17 x 8 x 5 for N.E. corner ofS.E. 1/4 of said Section. Commencing at last stone set run W.(Va. 11*) 40 chains to second stone set. At 20 chains set limestone 18 x 11 x 4 for N.W. corner of S.W. 1/4 of S.W. 1/4 of said Section.

Chainbearers - A. R. Bradley & A. J. Eley, sworn according to law.

I. W. Beckwith, Co. Surveyor

On the 8th day of April 1872 I surveyed for Joab Strawn and C. A. Strawn as follows:-

Commencing at the 1/4 section corner on W. line of Section 21, Town. 1, Range 13(Va.10*20') and East 79.76 chains to the 1/4 section corner on E. line of said Section. At 19.94 chains set limestone 17 x 7 x 2 for N.E. corner of N.W. 1/4 of S.W. 1/4 of said Section. At 39.88 chains set limestone 21 x 5 x 4 for N.E. corner of S.W. 1/4 of said Section. Commencing at last stone set run S.(Va. 10*10') 40.42 chains to 1/4 section corner on S. line of said Section At 20.21 chains set limestone 19 x 4 1/2 x 4 1/2. Commencing at 1/4 section corner on W. of said Section run S. 39.83 chains to S.W. corner of said Section. At 19.91 1/2 chains set limestone 22 x 4 1/2 x 4. Commencing at last stone set run E.(Va. 10*) 40 chains to N.E. corner of S.E. 1/4 of S.W. 1/4 of said Section. At 20 chains set limestone 24 x 5 x 5.

Chainbearers - John Eis & J. W. Cooper, sworn according to law.

I. W. Beckwith, Co. Surveyor

On the 8th day of April 1872 I surveyed for C. A. Strawn as follows:-

Commencing at N. and W. corner of Section 21, Town. 1, Range 13 and run E.(Va. 10*5') 40.04 chains to 1/4 section corner on N. of said Section. At 20.02 chains set boulder 13 x 6 x 6 for N.E. corner of N.W. 1/4 of N.W. 1/4 of said Section. Commencing at last stone run S. 40.10 chains to N.E. corner of N.W. 1/4 of S.W. 1/4 of said Section. At 20.05 chains limestone 11 x 15 x 2 for N.E. corner of S.W. 1/4 of N.W. 1/4 of said Section. Commencing at 1/4 section corner on W. line of said Section run N. 40.10 chains to S.W. corner of said Section. At 20.05 chains set limestone 11 x 8 x 6 one foot below the surface and 50 links W. set limestone 12 x 9 x 2 for witness to same.

Chainbearers - J. W. Cooper & Joab Strawn, duly sworn.

I. W. Beckwith, Co. Surveyor

On the 9th day of April 1872 I surveyed for Joab Strawn, J. W. Cooper, and John Eis as follows:-

Commencing at 1/4 section corner on E. line of Section 20, Town. 1, Range 13 I run W. 79.76 chains to 1/4 section corner on W. line of said Section at 19.94 chains set limestone 23 x 6 x 4 for N.W. corner of N.E. 1/4 of S.E. 1/4 of said Section. At 39.88 chains set limestone 22 x 9 x 5 for N.W. corner of S.E. 1/4 of said Section. Commencing at last described run N. 40.08 chains to 1/4 section corner on N. line of said Section. At 20.04 chains set limestone 27 x 6 x 4. Commencing at last stone set run E. 37.80 chains to N.E. corner of S.E. 1/4 of N 1/4 of said Section. At 19.90 chains set limestone 23 x 6 x 3 1/2. Commencing at N.W. corner of S.E. 1/4 of said Section run S. 40.21 chains to 1/4 section corner on S. of said Section. At 20.10 chains set limestone 22 x 11 x 5. Commencing at 1/4 section corner on S. of said section run W. 39.90 chains to S.W. corner of said Section. At 19.95 chains set limestone 15 x 8 x 4. Commencing at N.W. corner of S.W. 1/4 of S.E. 1/4 of said Section run E. 39.90 chains to N.E. corner of S.E. 1/4 of said Section. At 19.95 chains set limestone 25 x 4 x 3. Commencing at 1/4 section corner on S. of said Section run E. 39.80 chains to S.E. corner of said Section. At 19.90 chains set limestone 20 x 7 x 4.

Chainmen - J. Roper & C. A. Strawn, sworn.

I. W. Beckwith Co. Surveyor

On the 18th day of April 1872 I surveyed for Eben R. Barnum as follows:

Commencing at the 1/4 section corner on the W. line of Section 18, Town. 3, Range 13 and run E.(Va. 12*30') 80.60 chains to the 1/4 section corner of E. line of said Section.

At 40.30 chains set red elm post for N.E. corner to S.W. 1/4 of said Section from which a Red elm 8 inches in diameter, 29 links distant, bears S. 25*E. a Red elm 9 inches in diameter bears S. 10*W. 75 links.

From last corner run S.(Va. 12*) 40.26 chains to 1/4 section corner on S. of said Section where I set conglomerate limestone 12 x 8 x 7 in place of post rotted down, witness trees set by Government surveyor still standing.

At 28.09 chains set conglomerate limestone 11 x 8 x 5 for corner between 112 acres on the N. & 48 acres on the S. side of the S.W. 1/4 of said Section.

Commencing at S.W.corner of said Section run N. (Va. 12*) 39.82 chains to 1/4 section corner between Sections 18 and 13.

At 11.94 chains set conglomerate limestone 12 x 8 x 4 for corner between 48 acres on the S. and 112 acres on the N. of said 1/4 Section from which 50 links E. I set conglomerate limestone 18 x 8 x 5 for witness to same.

Chainbearers - R. Cook & E. Grems, sworn.

I. W. Beckwith, Co. Surveyor

May 4th 1872 I surveyed for Samuel Forney, Samuel Kimmel, David Slagel, and S. Birdsley as follows:-

Commencing at the 1/4 section corner between Sections 10 & 11, Town. 2, Range 16E. run W.(Va. 11*) 79.96 chains to 1/4 section corner between Secs. 9 & 10.

At 39.98 set limestone 18 x 8 x 4 for quarter section corner. Found mound well preserved with foot of post for 1/4 section corner between Sections 10 & 11 in place of which I set limestone 10 x 7 x 2, 1 foot below surface, County road being located on said Section line; also 50 links W. set limestone 11 x 8 x 3 for witness to said corner.

At 1/4 section corner between Sections 9 & 10 found stone broken off with bottom piece still in its place. Set top piece 10 x 6 x 4 with 1/4 mark, at said corner 1 foot below surface, and 50 links E. set bottom piece 10 x 6 x 4 for witness to same; there being county road on said line.

Chainbearers - W. W. Snyder & John Birdsley, sworn.

I. W. Beckwith, Co. Surveyor

May 3, 1872 I set limestone at 1/4 section corner between Sec tions 27 & 28, Town. 3, Range 15 and 50 links W. and 50 links S. set limestone 8 x 7 x 3 for witness to same, county roads intersecting at said corner; mount & pits well preserved, also foot of stake.

Also at 1/4 section corner between 27 & 34 same T. & R. found mound with foot of post rotted in place of which set pudding stone 5 x 4 x 3 1/2, 1 foot below surface from which 50 links N. set red granite 6 x 5 x 4 for witness to same.

I. W. Beckwith, Co. Surveyor

On the 9th of May 1873 I surveyed for Allen Thacker as follows:- Va. 11*10' commencing 10 links E. of the post at the N.E. corner of the bridge across the Nemaha River in Section 23, Town. 1, Range 16 set limestone 20 x 10 x 3 thence N. 16*W. 2 chains and set stone 17 x 10 x 5 from which a Walnut 17 inches in diameter bears S. 4 1/2*E. 28 links. A White Elm 15 inches in diameter bears S. 35 1/2*E. 80 links, thence N. 74*10 chains and set limestone 16 x 12 x 4, thence S. 16*E. 2 chains and set limestone 16 x 10 x 6. Also commencing 13.18 chains W. N. and 50 links E. of S.W. corner of S.E. 1/4 of S.W. 1/4 of Section 23, Town. 1, Range 16 set limestone 13 x 12 x 5 run N. 80 1/2*E. 7.56 chains and set limestone 14 x 11 x 8, thence N. 2.80 chains to right bank of Nemaha River and set stone 17 x 7 x 6 from which a White Elm 15 inches bears S. 66*E. 75 links distant, a White Elm 23 inches bears S. 87*W. 25 links distant.

Chainmen - Amisiah Winters & J. Kennedy, sworn.

I. W. Beckwith, Co. Surveyor

May 11, 1872

I this day surveyed for Fred Reichers and Joel Frost as follows:-

Commencing at the N.W. corner of Section 21, Town. 2, Range 13 and run East on Section line 79 chains to the N.E. corner of said Section. At 39.50 chains reset Government corner stone marked "1/4", it being out of the ground and lying about 5 chains to the N.W.

Chainmen - George Reichers & Minor Shavhan, sworn.

I. W. Beckwith, Co. Surveyor

May 11, 1872

I this day surveyed for F. Reichers, Joel Frost, John Gets, and John Petrachek:-

Commencing at the 1/4 section corner between Sections 21 & 22, Town. 2, Range 13 and run W. 79.04 chains to 1/4 section corner to s0 and 21. At 39.52 chains set limestone 24 x 8 x 2x 1/2 for 1/4 section corner.

Chainmen - Geo. Reichers & Minor Shawhan, sworn.

I. W. Beckwith, Co. Surveyor

May 24, 1872

I this day surveyed for R. Walker commencing at S.E. corner of Section 25, Town. 2, Range 13 run N. 79.92 chains to N.E. corner of said Section. At 19.98 set stake for N.E. corner to S.E. 1/4 of said Section. At 39.96 chains - the Government 1/4 Section being gone set limestone 18 x 9 x 2 1/2 for 1/4 section corner to Sections 29 & 30.

Commencing at 1/4 section corner between Sections 25 & 30 run W. 79.08 chains to 1/4 section corner on W. of Section 25. At 39.54 chains set limestone 16 x 9 x 5 for 1/4 section corner. At 59.30 chains the N.W. corner of N.E. 1/4 of S.W. 1/4 of said Section was in a pool so I set limestodne 18 x 13 x 5, 15 links west of said corner.

Commencing at 1/4 section corner on S. of said Section run N. 39.75 chains to 1/4 section corner in center of said Section. At 19.87 chains set limestone 15 x 7 x 6 for S.E. corner of N.E. 1/4 of S.W. 1/4 of said Section.

Commencing at last stone set run E. 39.78 chains to first corner set. At 19.89 chains set limestone 20 x 10 x 4 1/2 for N.E. corner to S.W. 1/4 of S.E. 1/4 of said Section.

Commencing at S.W. corner of said Section run N. 40.02 chains to 1/4 section corner. At 20.01 chains set limestone 22 x 14 x 4 1/2 for N.W. corner to S.W. 1/4 of S.W. 1/4 of said Section.

Commencing at last stone set and run E. 39.54 chains to 40 acre corner. At 19.77 set limestone 22 x 9 x 2 for 40 acre corner.

L. A. Wheeler & Geo. Marshall chainmen on first line and L. A. Wheeler and David Frazier chainmen on other lines, sworn.

I. W. Beckwith, Co. Surveyor

May 28, 1872

I surveyed for A. P. Smith and Wm Williamson in Section 4, Town. 2, Range 13.

Commencing at 1/4 section corner on E. of said Section run W. 80.06 chains to 1/4 section corner on W. of said Section. At 40.03 chains set limestone 25 x 6 x 6 for 1/4 section corner. At 60.04 1/2 chains set limestone 11 x 9 x 5 for 40 acre corner.

From 1/4 section corner on W. of said Section run S. 39.98 chains to section corner. At 19.99 chains set limestone 16 x 10 x 3 for 40 acre corner.

From S.W. corner of said Section I run E. 40.20 chains to 1/4 section corner. At 20.10 set limestone 14 x 6 x 3 for 40 acre corner. From 40 acre corner on S. of said Section * run N. 39.80 chains to 40 acre corner. At 19.90 set limestone 24 x 12 x 5 for 40 acre corner. From 1/4 section corner in center of Section run N. 38.58 chains W. to 1/4 section corner. At 19.85 set limestone 17 x 6 x 6 for 40 acre corner. From 1/4 section corner on W. of said Section I run N. 38.82 chains to section corner. At 19.86 set limestone 12 x 9 x 4 for 40 acre corner.

S.W.Smith and John Schnitzer chainmen on first and sixth lines; Wm Williamson and Marinus King on other lines, sworn.

I. W. Beckwith, Co. Surveyor

May 29, 1872

For A. P. Smith, Wm Williamson and Marinus King I surveyed in Section 5, Town. 2, Range 13.

From 1/4 section corner on E. of said Section I run W. 79.40 chains to 1/4 section corner on W. of said Section. At 19.85 chains set red boulder 13 x 8 x 7 for 40 acre corner. At 39.70 chains set limestone 15 x 6 x 3 for 1/4 section corner. From 1/4 section corner on W. I run N. 38.52 chains to Section corner. At 19.91 set limestone 18 x 8 x 5 for 40 acre corner. From N.W. corner of Section run ~~W~~ East 39.88 chains to 1/4 section corner. At 19.94 set red boulder 11 x 7 x 7 for 40 acre corner. From 1/4 section corner on N. run E. 39.78 W. to section corner. At 19.89 set limestone 13 x 8 x 4 for 40 acre corner. From 1/4 section on N. of said Section run S. 38.76 W. to 1/4 section corner. At 18.78 set stake for 40 acre corner. From stake run E. 39.66 W. to 40 acre corner on E. line of Section. At 19.83 set limestone 14 x 7 x 4 1/2 for 40 acre corner.

8 Also for Marinus King - From N.W. corner of said Section I run N. 39.72 chains to 1/4 section corner on W. of Section 32, Town. 3, Range 13. At 19.86 set limestone 20 x 12 x 5 for 40 acre corner.

Chainmen - W. H. Wright & Benj. King, sworn.

I. W. Beckwith, Co. Surveyor

May 30, 1872

I surveyed for Geo. Miller, R. Wilson and John Brockman in Section 22, Town. 3, Range 13.

From 1/4 section corner on W. of said Section run E. 79.85 chains to 1/4 section corner on E. of said Section. At 25.23 chains I set limestone 15 x 9 x 9 for S.E. corner of 100 acres of land on W. side of N.W. 1/4 of Section. At 39.92 1/2 chains set limestone 18 x 7 x 6 for 1/4 section corner. From 1/4 section corner on W. of said Section I run N. 39.85 chains to N.W. corner of Section; - From whence I run E. 29.92 chains to 1/4 section corner. At 25.23 chains set limestone 12 x 5 x 5 for N.E. corner of said 100 acres. From 1/4 section corner on N. of said Section run S. 39.69 chains to 1/4 section corner.

Chainmen - Watson Sterns & David Helms, sworn.

I. W. Beckwith, Co. Surveyor

June 3, 1872

I surveyed for M. Sterns & Levi Davis in Section 35, Town. 3, Range 13.

From 1/4 section corner of W. of Section I run E. (Va. 11*50') 79.50 chains to 1/4 section corner on E. of Section. At 39.75 chains set limestone 14 x 10 x 3 for 1/4 section corner.

Chainmen - Watson Sterns & Wallace Sterns, sworn.

I. W. Beckwith, Co. Surveyor

June 14, 1872

I surveyed for John H. Crew and J. Cornelins in Section 16, Town. 3, Range 14.

From 1/4 section corner on W. of said Section I run E. 79.84 chains to 1/4 section corner on E. of Section. At 19.90 chains set limestone 23 x 10 x 4 1/2 for 40 acre corner. At 39.92 chains set limestone 21 x 10 x 4 1/2 for 1/4 section corner. At 59.58 chains i set limestone 18 x 15 x 4 for 40 acre corner. From S.W. corner of Section run E. 39.93 to 1/4 section corner. At 19.96 1/2 chains set limestone 14 x 6 x 3 for 40 acre corner.

Chainmen - John Tighe & Geo. Washington, sworn.

From 1/4 section corner on S. of said Section run at 40.06 chains to 1/4 section corner. At 20.03 chains set limestone 17 x 14 x 3 for 40 acre corner. From S.E. corner of Section run N. 40.00 chains to 1/4 section corner. At 20 chains set stake for 40 acre corner. From stake run W. 39.92 chains to 40 acre corner. At 19.96 chains set limestone 12 x 12 x 2 for 40 acre corner.

Chainmen - John Tighe & J. H. Crow, sworn.

I. W. Beckwith, Co. Surveyor

June 29, 1872

I made the following survey for J. Cornelius in Section 16, Town. 3, Range 14.

From N.E. corner of said Section I run W. (Va. 12*!)"E) 40 chains. Not finding the 1/4 section corner I continued W. 39.80 chains to N.W. corner of the Section from whence I run E. 39.90 chains and set White limestone 20 x 8 1/2 x 7 1/2 for 1/4 section corner.

Chainmen - John Tighe & Alex Joyce, sworn.

I. W. Beckwith, Co. Surveyor

June 26, 1872

I this day surveyed for Walther in Section 27, Town. 3, Range 13.

From 1/4 section corner on E. side of said Section I run W. 79.92 chains to 1/4 section corner on W. of said Section. At 39.96 set stake for 1/4 section corner. At 59.94 set stake for 40 acre corner. From N. W. corner of said Section run E. 39.84 chains to 1/4 section corner. At 19.92 chains set conglomerate limestone 18 x 12 x 5 for 40 acre corner. From 1/4 section corner on N. OF Section run S. 40 chains to stake at 1/4 section corner. At 20 chains set conglomerate limestone 15 x 15 x 2 for 40 acre corner. From 40 acre corner - the N.W. corner of N.E. 1/4 of N.W. 1/4 of Section--run S. 40.04 W. to stake for 40 acre corner. At 20.02 chains set conglomerate limestone 17 x 15 x 4 for 40 acre corner.

Wm M. Kent & Ben Herr, chainmen sworn.

I. W. Beckwith, Co. Surveyor

November 9, 1872

I surveyed for I. D. Draper & D. Matten this day as follows:--Commencing at 1/4 section corner between Sections 17 & 18, Town. 2, Range 14 run S. on Section line 12.13 chains thence E. 24.16 chains and set a conglomerate limestone 20 x 11 x14; thence S. 75 links, thence S. 68*E. 8.20 chains and set a limestone 14 x 13 x 5(from which a White Elm 22 in. bears S. 70*E. 24 links)(from which a White Elm 4 in. bears N. 88W. 10 links).

Chainmen - I. C. Draper & Allen Fox, sworn.

I. W. Beckwith, Co. Surveyor

On the 9th day of November 1872 I surveyed a cemetery for I. D. Draper & Warcester, committee, making the East line coincide with the E. line of the S.W. 1/4 of Section 8, Town. 2, Range 14, and the south line 33 ft. N. of the S. line of said Section the streets on the N.E. & W. each 12 ft. wide; the street on the S. 16 ft. and the street running N. & S. through the middle 18 ft; the lots 20 ft. long N. & S. by 10 ft. E. & W. arranged and numbered as shown on the foregoing plat; and making all alleys 4 ft. wide.

I. W. Beckwith, Co. Surveyor

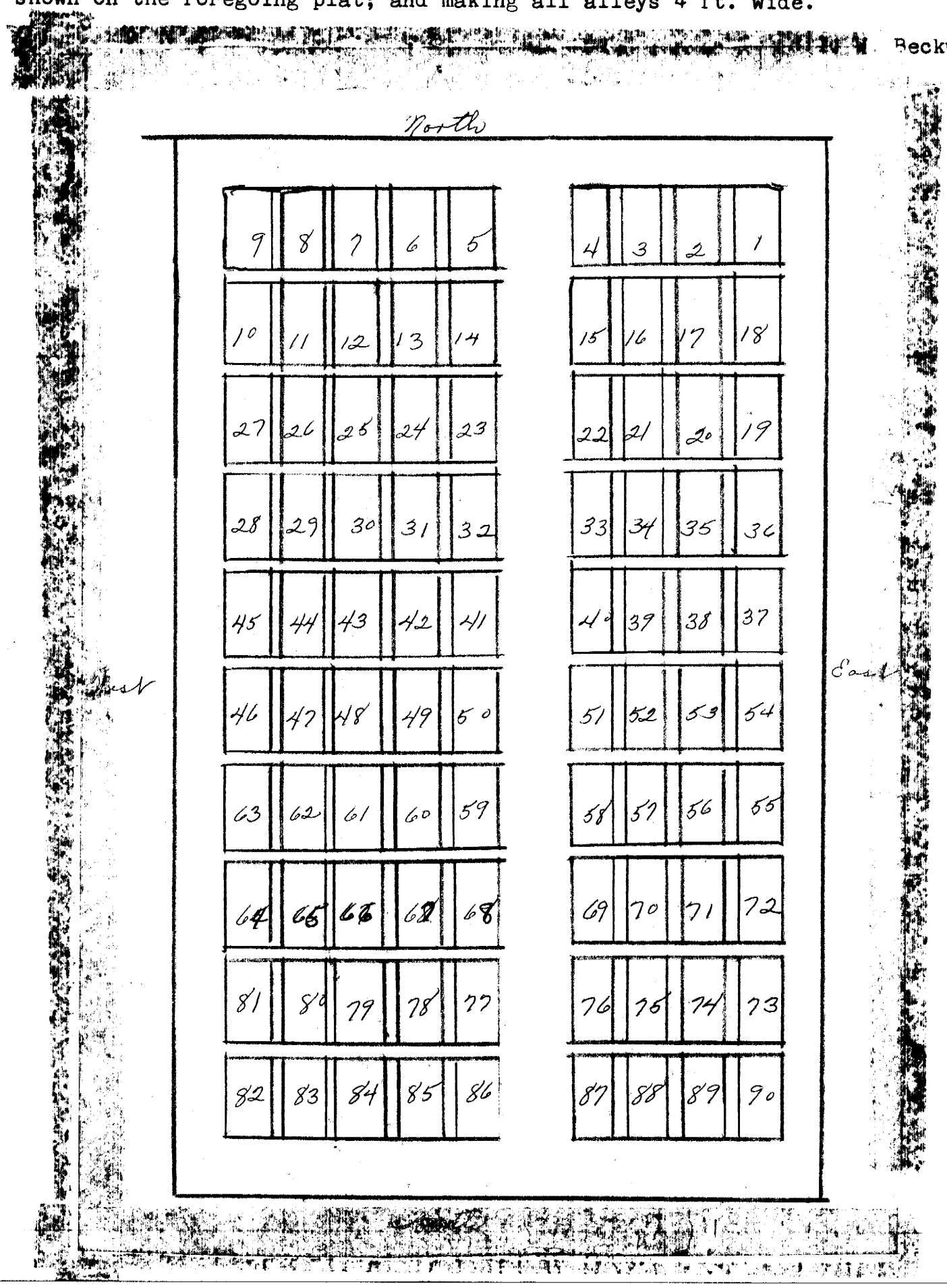

On the 12th day of Feb. 1873 I surveyed for Sam Bidles and John A. Bidler as follows:-

Commenced at the S.W. corner of Section 11, Town. 1, Range 13 and run E.(Va. 11*10'E) 40.46 chains to the 1/4 section corner on the south of said Section. At 26.98 chains set red boulder 18 x 11 x 6 for S.E. corner of 10 acres of land off the west side of the S.E. 1/4 of the S.W. 1/4 of said Section from which a walnut 8 in. bears N. 48*W. 88 links and a White elm 24 in. bears N. 36*W. 71 links.

Commencing at a stone at the N.E. corner of the N.W. 1/4 of the S.W. 1/4 of said Section run S.(Va. 10*30') 39.96 chains to S.E. corner of S.W. 1/4 of S.W. 1/4 of Section. At 19.98 set stake from which I run E. 3.25 chains to the N.E. corner of said 10 acres of land and set limestone 18 x 8 x 8 from which a White elm 10 in. bears N. 77*W. 24 links and a red elm 5 in. bears S. 86*30'E. 15 links.

Chainbearers - Chas. Cungenhauser and John Weltz, sworn.

I. W. Beckwith, Co. Surveyor

Feb. 26, 1873

I surveyed in Section 29, Town. 3, Range 14 for Barney Mullin and A. Gentry. Beginning at the 1/4 section corner on the E. of said Section I run W.(Va. 11*10'E) 80.14 chains to the 1/4 section corner on the west of said Section.

At 40.07 chains I set limestone 13 x 11 x 6 for S.W. corner to the N.E. 1/4 of said Section.

I also set a limestone 22 x 14 x 4 at 1/4 section corner on W. of said Section, the stone set by Government surveyor being broken into several pieces.

Chainmen - W. P. Fergus & Jas. H. Waddle, sworn as the law directs.

I. W. Beckwith, Co. Surveyor

On the 15th day of March 1873 I surveyed for Tho. Brown in Section 8, Town. 1, Range 13 by commencing at the S.E. corner of said Section run W.(Va. 10*15'E) 80.04 chains to the S.W. corner of said Section. At 40.02 chains I set a limestone 12 x 11 x 4 for 1/4 Section corner. The stone set by Government surveyor appears to have been moved and has the "1/4" mark on the west side, and from the stone I set, it bears S. 22*W. 30 links and a Walnut 2 in. in diameter bears S. 42*W. 33 1/2 links, At 60.03 chains I set linestone 18 x 6 x 1 for 1/8 section corner from which a red elm 9 in. in diameter bears S. 9*E. 39 links and a burr oak 6 in. in diameter bears S. 45 1/2*E. 38 links.

Chainmen - Charles Snyder & Geo. H. Snyder, sworn as the law directs.

I. W. Beckwith, Co. Surveyor

On the 8th & 10th days of March 1873 I surveyed for Geo. Hoos 50 acres of land in the S.E. part of the N.E. 1/4 of Section 32, Town. 3, Range 17.

Commencing at the 1/4 section corner on the E. side of said Section run W.(Va. 10*30') 19.95 chains and set stake at the S.W. corner of S.E. 1/4 of the N.E. 1/4 of said Section from which a burr oak tree 30 in. in diameter bears N. 82*W. 37 links, and a black oak 18 in. in diameter bears S. 88*E. 49 links, thence N.(Va. 10*25'E) 25.04 chains to the N. W. corner of said 50 acres of land and set limestone 15 x 13 x 4, thence E.(Va. 10*33') 19.96 chains to the N.E. corner of said 50 acres of land and set limestone 14 x 8 x 6 from which a burr oak 7 in. in diameter bears S. 36*W. 269 links, and a cherry 6 in. bears S. 72 1/2 W. 169 links; thence S.(Va. 10*40') 25.06 chains to the place of beginning.

Chainmen - Chris Albright & Wm Potterton, sworn as the law directs.

I. W. Beckwith, Co. Surveyor

March 8, 1873 I set sandstone 11 x 10 x 6 in place of stake at 1/4 section corner on W. of Section 32, Town. 3, Range17 the mound being nearly worn down by wagons. I found foot of hickory post all decayed except the bark. Also at N.E. corner of said Section set limestone 15 x 10 x 3 in place of post rotted down; the foot of which was still to be found, from which a stump and tree corresponded with similar trees descrived in field notes of Government survey, but the tree & stump had been burned so no marks could be found.

I. W. Beckwith, Co. Surveyor

March 18, 1873

I surveyed for G. M. Cowles the S.W. 1/4 of the S.E. 1/4 and the S.E. 1/4 of the S.W. 1/4 of Section 10, Town. 1, Range 14E.

The 1/4 section corner on the S. being destroyed and the S.W. corner of said Section being out of the ground, and not being all to discover where it had stood, I commenced at the S.E. corner of said Section & run W.(Va. 10*40'E) 79.27 chains and set random stake for S.W. corner of said Section from which I run W. 40.21 chains to a point from which the 1/4 section corner on S. of Section 9 stood 30 links E. Returning I moved randum stake E. 10 links. Then commencing at 1/4 section corner on the W. of Section 15 run N. past randum stake 80.40 chains to the 1/4 section corner on the W. of Section 10. At 40.20 chains I reset stone at S.W. corner of Section 10 from which I run E. on a true line 79.17 chains to S.E. corner of said Section. At 19.79 chains I set limestone 16 x 8 x 6 for S.W. corner of G. M. Cowles land, from which N. 50 links I set limestone 13 x 9 x 4 for witness to the same. At 39.58 1/2 chains I set limestone 21 x 6 x 6 for 1/4 section corner of G. M. Cowles land, from which N. 50 links I set limestone 14 x 8 x 4 for a witness.

Chainmen on the above lines W. A. Nelson and E. Lamphear, sworn as the law directs.

From 1/4 section corner on the W. of said Section I run E. to the 1/4 section corner on the E. and from the 1/4 section corner on the N. I run S. to the 1/4 section corner on the south. Where these two lines intersect I set limestone 14 x 9 x 6 for 1/4 section corner from which I run W. 39.90 chains to the 1/4 section corner. At 19.95 I set stake from which I run S. 40.07 chains to 1/4 section corner. At 20.03 1/2 chains I set limestone 18 x 8 x 4 for 1/16 section corner. From 1/4 section corner in the middle of said Section I run E. 39.76 chains to 1/4 section corner. At 19.88 I set stake from which I run S. 41.10 chains to 1/8 section corner. At 20.05 chains I set red boulder 11 x 8 x 8 for 1/16 section corner.

Chainmen - G. W. Cox and Anderson McGinnes, sworn as the law directs.

I. W. Beckwith, Co. Surveyor

March 18, 1873

I surveyed for G. W. Cox commencing at the N.W. corner of Section 14, Town. 1, Range 14. I run E. 40.22 chains to 1/4 section corner. At 20.11 chains I set limestone 25 x 12 x 7 for 1/8 section corner from which S. 50 links I set limestone 13 x 12 x 3 for witness to the same.

Chainmen - A. McGinnes & G. M. Cowles, sworn as the law directs.

I. W. Beckwith, Co. Surveyor

I surveyed March 11th 1873 for R. J. Skeen and Caleb Johnson in Section 23, Town. 3, Range 16.

Commencing at the S.W. corner of said Sections run E.(Va. 11*E) 40.26 chains to the 1/4 section corner. At 20.13 chains set limestone 14 x 14 x 8 for 1/8 section corner from which I run N. 39.92 chains to 1/8 section corner. At 19.96 chains set limestone 15 x 14 x 6 for 1/16 section corner.

Chainmen - Wm Barada & Wm H. Sailor, sworn as the law directs.

I. W. Beckwith, Co. Surveyor

March 11, 1873

I surveyed for Wm Goolsby & Avery Smith in Section 23, Town. 3, Range 16.

Commencing at the 1/4 section corner on the E. of said Section run W.(Va. 11*10') 80.28 chains to 1/4 section corner. At 40.14 chains set limestone 10 x 9 x 6 for 1/4 section corner. At 60.21 chains set limestone 13 x 12 x 4 for 1/8 section corner. At 70.24 chains set limestone 17 x 10 x 4 for S.E. corner ofWm Barada's land. At 1/4 section corner on E. of said Section I set limestone 22 x 16 x 4 in place of post rotted down. I found charred stake in the mound.

Commencing at 1/4 section corner in the middle of said Section run N.(Va. 12*10') 40 chains to 1/4 section corner. At 20 chains set limestone 12 x 12 x 6 for 1/8 section corner.

I found 1/4 section corner on N. of said Section by means of witness trees and set limestone 11 x 10 x 4.

Chainmen - Joseph Maine & Chas. Allen, sworn as the law directs.

I. W. Beckwith, Co. Surveyor

March 11, 1873

I surveyed for R. J. Skeen, Wm Barada & Wm H. Sailor in Section 23, Town. 3, Range 16 commencing at 1/4 section corner on N. of said Section run W. 39.94 chains to N.W. corner of Section. At 19.97 set limestone 16 x 12 x 8 for 1/8 section connre from which a hickory 6 in. bears N. 12*W. 84 links and a hickory 6 in. bears S. 10*E. 96 links. Commencing at N.W. corner of said Section run S. 40.08 chains to 1/4 section corner. At 15.03 chains set limestone 13 x 6 x 4 for N.W. corner of Wm Barada's land. At 20.04 chains set stake from which I run E. 40.08 chains to 1/8 section corner. At 10.02 set limestone 16 x 13 x 8 for corner to Wm Barada's land. At 20.04 set limestone 16 x 12 x 8 for 1/16 section corner.

Chainmen - Caleb Johnson & Wm Goolsby, sworn.

I. W. Beckwith, Co. Surveyor

I surveyed April 25th 1873 for E. D. Dickerson the S. line of Section 33, Town. 3, Range 15. Commencing at the 1/4 section corner on the S. of said Section and run W. 80.24 chains to the 1/4 section corner on the S. of Section 32, the section corner to Section 32, 33, 4 and 5 being destroyed. At 20.06 chains set limestone 12 x 5 x 5 for 1/8 section corner. At 46.12 chains set limestone 17 x 11 x 7 for 1/8 section corner to Sections 4, 5, 32 and 33.

Wm R. Wilkinson & Robert Morley, chainmen sworn as the law directs.

I. W. Beckwith, Co. Surveyor

April 25 & 26, 1873

I surveyed for T. M. Williams in Section 4, Town. 2, Range 15E.

At the intersection of a line running from the 1/4 section corner on the W. to the 1/4 section corner on the E. of said Section with a line running from the 1/4 section cornerjon the N. to the 1/4 section corner on the S. of said Section I set limestone 19 x 12 x 11 for 1/4 section corner from which I run E. 40.42 chains to 1/4 section corner on the E. of said Section. At 20.21 chains set limestone 11 x 11 x 7 for 1/8 section corner.

Commencing at 1/4 section corner on N. of said Section run S. 39.51 chains to 1/4 section corner. At 19.36 chains set limestone 18 x 12 x 7 for 1/8 section. Commencing at 1/4 section corner on N. of said Section run E. 79.76 chains to 1/4 section corner between Sections 3 & 34, the section corner being out of the ground. At 59.88 set government section corner. Beginning at 1/4 section corner on W. of said Section I run N. 39.16 chains to section corner. At 40.05 chains set limestone 19 x 8 x 5 for 1/8 section corner.

Chainmen - Wm R. Wilkinson & J. W. Stratton, sworn according to law.

I. W. Beckwith, Co. Surveyor

April 26, 1873

I surveyed for T. M. Williams. Beginning at the 1/4 section corner on the E. of Section 32, Town. 3, Range 15.

I run N. 40.22 chains to section corner. At 20.11 chains set limestone 13 x 7 x 7 for 1/8 section corner.

Chainmen - Wm R. Wilkinson & J. W. Stratton.

I. W. Beckwith, Co. Surveyor

April 23 & 24, 1873

I surveyed for T. Mayfield, Wm Horstman, W. H. Marks, S. Stump, Weber and H. Long in Section 32, Town. 3, Range 16.

Beginning at the 1/4 section corner on the W. of said Section run E. 38 chains to 1/4 section corner on the E. of said Section. At 20.08 chains set limestone 21 x 9 x 3 for 1/8 section corner. At 40.16 set stake for 1/4 section corner at intersection with a line running from 1/4 section corner on N. to 1/4 section corner on the S. of said Section. At 60.27 chains set limestone 18 x 14 x 4 for 1/8 section corner. I set limestone 18 x 9 x 3 where the above line crosses Half Breed line.

Beginning at the 1/4 section corner on the S. of said Section I run N. 79.95 chains to 1/4 section corner on the N. of said Section. At 20 chains set limestone 27 x 10 x 5 for 1/8 section corner. At 59.98 chains set stake for 1/8 section corner. I set a limestone 24 x 13 x 3 at S.E. corner of said Section in place of government cornerstone which was broken in pieces; from which I run N. 79.94 chains. At 19.98 1/2 chains set limestone 12 x 10 x 2 for 1/8 section corner. At 39.97 chains set Government cornerstone which was out the sand. At 59.95 1/2 chains set limestone 10 x 7 x 3 for 1/8 section corner.

Beginning at the N.E. corner of the S.E. 1/4 of the S.E. 1/4 of said Section I run W. to the N.W. corner of the S.W. 1/4 of the S.E. 1/4 of said Section. I set limestone 18 x 14 x 4 where said line crosses Half Breed line.

Beginning at the S.W. corner of said Section I run N. 40.04 chains to the 1/4 section corner. At 20.02 chains I set limestone 32 x 11 x 3 for 1/8 section corner from which I run E. 40.14 chains to 1/8 section corner. At 20.07 chains I set limestone 23 x 10 x 6 for 1/16 section corner.

Beginning at 1/4 section corner on the W. of said Section I run N. 40.08 chains to section corner. At 20.04 chains set stake for 1/8 section corner from which I run E. to the N.E.

corner of the S.E. 1/4 of the N.W. 1/4 of said Section. Where said line crossed Half Breed line I set limestone 13 x 9 x 4.

Chainmen - Joseph Oakley, J. King, and J. Holderman, sworn as the law directs.

I. W. Beckwith, Co. Surveyor

April 24, 1873

I surveyed for Jac King & I. W. Funk in Section 5, Town. 2, Range 16.

Beginning where the line from the 1/4 section corner on the N. to the 1/4 section corner on the S. crosses the line from the 1/4 section conner on the East to the 1/4 section corner on the W; having set a stone 14 x 8 x 6 at this point for 1/4 section corner, I run N. 41.18 chains to 1/4 section corner on the N. of said Section. At 40.19 chains I set limestone 13 x 9 x 3 for 1/8 section corner. At the 1/4 sectinn corner on the W. of said Section I set limestone 16 x 9 x 4 in place of Government post which I found decayed, from which I run N. 40.87 chains to section corner. At 20.07 chains I set limestone 13 x 8 x 3 for 1/8 section corner.

Chainmen - T. Mayfield & H. Long, sworn as the law directs.

I. W. Beckwith, Co. Surveyor

May 3, 1873

I surveyed for Renel Nims and Brandean in Section 23, Town. 2, Range 13, J. R. Barnes & M. C. Davis sworn according to law.

Beginning at the S.E. corner of said Section I run N. 79.88 chains to section cornerstone which I found broken. I set top piece in place of bottom piece. At 29.94 chains set limestone 17 x 7 x 3 for S.E. corner of R. Nim's 40 acres.

Beginning at S.E. corner of said Section run W. 80.16 chains to section corner. At 40.08 chains set limestone 22 x 10 x 5 for 1/4 section corner, stone set by Government being gone. Beginning at 1/4 section corner in the middle of said Section I run S. 10.00 chains and set limestone 12 x 9 x 5 for R. Nim's S.W. corner.

I. W. Beckwith, Co. Surveyor

May 6, 1873

I surveyed for J. Thompson and W. S. Stratton in Section 8, Town. 2, Range 15.

Beginning at S.W. corner of said Section I run N. 80.39 chains to N.W. corner of said Section. At 40.19 1/2 chains I set limestone 22 x 12 x 4 for 1/4 section corner to Sections 7 & 8(the Government corner having been destroyed) from which I run XE.(Va. 11*E.) 39.95 chains and set limestone 17 x 10 x 5 for 1/4 section corner in center of said Section.

Chainmen - O. H. Stafford & Ed Litchfield, sworn as the law directs.

I. W. Beckwith, Co. Surveyor

May 6, 1873

I surveyed for J. Thompson in Section 7, Town. 2, Range 15.

Beginning at 1/4 section corner on the E. of said Section I run a line west to the W. line of said Section. Beginning at the 1/4 section corner on the S. of said Section I run N. to the 1/4 section corner on the N. of said Section. At 40.70 chains where these two lines intersect I set limestone 16 x 10 x 6 for 1/4 section corner.

Chainmen - A. H. Stafford & Ed Litchfield, sworn as the law directs.

I. W. Beckwith, Co. Surveyor

May 6, 1873

I surveyed for E. Litchfield in Section 5, Town. 2, Range 15.

Beginning at the 1/4 section corner on the east of said Section and run W. 40.20 chains and set limestone 17 x 8 x 5 for 1/4 section corner in the center of said Section from which I run N. 38.60 chains to 1/4 section corner on N. of said Section and set a limestone 21 x 8 x 6 in place of post set by Government surveyor.

A. H. Stafford & D. I. Bobbitt chainmen sworn as the law directs.

I. W. Beckwith, Co. Surveyor

May 7, 1873

I surveyed for J. W. Stratton in Section 6, Town. 2, Range 15, running a line from the 1/4 section corner on the E. side of said Section to the 1/4 section corner on the W. Also run a line from the 1/4 section corner on the N. to the 1/4 section corner on the S. of said Section. Where the two lines intersect I set limestone 20 x 8 x 6 for 1/4 section corner.

I. W. Beckwith, Co. Surveyor

I surveyed for A. H. Stafford & I. W. Harris May 7, 1873 in Section 6, Town. 2, Range 15.

I found mound with charred stake at 1/4 section corner on the N. of said Section & set limestone 17 x 6 x 5 in place of stake from which I run S. 38.77 chains to 1/4 section corner.

Beginning at N.W. corner of said Section I run S. 40.04 chains to 1/4 section corner. At 20.02 chains set limestone 15 x 9 x 8 for 1/8 section corner.

Chainmen - E. Litchfield & I. W. Bobbitt, sworn as the law directs.

I. W. Beckwith, Co. Surveyor

May 7, 1873

I surveyed for D. I. Bobbitt the S.E. 1/4 of Section 36, Town. 3, Range 14.

Not being able to find the 1/4 section corner on the E. of said Section I commenced at the S.E. corner of said Section & run N. 79.98 chains to N.E. corner of Section. At 39.99 I set limestone 25 x 10 x 4 for 1/4 section corner from which I run W. 40.05 & set limestone 17 x 10 x 7 for N.W. corner of said 1/4 section. Also at S.E. corner of said Section I took Government corner which was nearly out of the ground & buried it in same place 2 inches below the surface.

Chainmen - J. W. Stratton & E. Litchfield sworn as the law directs.

I. W. Beckwith, Co. Surveyor

May 12, 1873

I surveyed for W. J. Williams in Section 11, Town. 2, Range 15, beginning at the 1/4 section corner on the S. side of said Section and run N. 80.19 chains to the 1/4 section corner on the N. and set limestone 24 x 8 x 7 in mound in place of stake, of which I found small remnants. At 40.12 chains, where said line intersects a line running from the 1/4 section corner on the E. to the 1/4 section corner on the W. side of said Section, I set a limestone 16 x 9 x 6 for 1/4 section corner.

I also set limestone 17 x 8 x 4 in mound in place of stake at 1/4 section corner on the W. side of said Section.

Chainmen - Jas. Clark & Robert Stethem, sworn as law directs.

I. W. Beckwith, Co. Surveyor

On the 14th day of May 1873 I surveyed for W. J. Williams, T. E. Williams and Jas. Clark in Section 14, Town. 2, Range 15, beginning at the S.E. corner and run N.(Va. 11*40') 80.14 chains to the N.E. corner of said Section. At 40.07 chains set post for temporary 1/4 section corner from which I run W. 80.05 to the 1/4 section corner on the W. side of said Section.

At 40.27 chains, where said line crosses the line which runs from the 1/4 section corner on the S. to the 1/4 section corner on the N. of said Section, I set a limestone 14 x 7 x 6 for 1/4 section corner from which a stone set by A. J. Currence bears N.70*W. 5 links. At 60.16 chains I set limestone 12 x 8 x 5 for 1/8 section corner. I set limestone 14 x 6 x 6 in mound in place of stake at 1/4 section corner on N. of said Section from which I run S. 40.04 chains to 1/4 section corner. At 20.02 chains I set limestone 15 x 9 x 4 for 1/8 section corner. At N.W. corner of said Section I set limestone 12 x 10 x 3, and under that I buried a stone 7 x 4 x 4 in place of stake set by Government surveyor which I found pretty well preserved, from which I run E. Va. 11*45'E. 39.78 chains to 1/4 section corner, At 19.89 I set limestone 14 x 8 x 4 for 1/8 section corner.

Chainmen - Chas. Junkins & Evan Morris, sworn as the law directs.

I. W. Beckwith, Co. Surveyor

May 15, 1873

I surveyed for David Griffity, J. J. Owens and G. B. Simpson in Section 22, Town. 2, Range 15E, beginning at the S.E. corner of said Section I run W. 79.16 chains to the S.W. corner of said Section. At 39.58 chains I set limestone 19 x 10 x 7 for 1/4 section corner from which I run N. 80.04 chains to 1/4 section corner on the N. side of said Section. At 40.02, where this line crosses a line running from the 1/4 section corner on the E. to the 1/4 section corner on the W. side of said Section, I set linestone 10 x 7 x 4 for 1/4 section corner.

Chainmen - Jas. Clark & Sam Dougherty, sworn as the law directs.

I. W. Beckwith, Co. Surveyor

On the 17th day of May 1873 I surveyed for Isaac Adams in Section 31, Town. 2, Range 16.

Beginning at the N.W. corner of said Section I run E. Va. 11*5'E. 38.67 1/2 chains to the 1/4 section cornerstone which I buried 2 inches below the surface. At 18.63 chains I set limestone 14 x 13 x 4 for fractional section corner. From 1/4 section corner in the center of said Section I run W. 38.69 1/2 chains to the 1/4 section corner on the W. side of said Section. At 20.10 1/2 chains I set a limestone 21 x 15 x 6 for fractional 1/8 section corner.

Chas. Rascke & John C. Hassengage, chainmen sworn as the law directs.

I. W. Beckwith, Co. Surveyor

May 16, 1873

I surveyed for Silas Forney, Charles Pasche, and John C. Hassengage in Section 30, Town. 2, Range 16.

I took the stone set by Government surveyor for 1/4 section corner on the west side of said Section and buried it 3 inches below the surface; from which I run E. 78.46 chains to 1/4 section corner. At 18.40 chains I set limestone 20 x 11 x 6 for fractional 1/8 corner.

Beginning at 1/4 section corner on the south side of said Section I run N. 80.39 chains to 1/4 section corner. At 20.10 chains I set limestone 12 x 11 x 4 for 1/8 section corner. At 40.20 where this line crosses the first line, set post for temporary 1/8 section corner. At S.E. corner of said Section I set limestone 20 x 15 x 7 in mound in place of post set by Government surveyor from which I run 40.06 chains to 1/4 section corner. At 20.0 chains I set limestone 15 x 9 x 4 for section corner.

Beginning at 1/4 section corner on E. side of said Section I run N. 40.08 chains to N.E. corner of said Section. At 20.04 chains I set limestone 17 x 9 x 3 1/2 for 1/8 section corner from which I run W. 20.02 chains to corner. At 20.01 chains I set limestone 17 x 10 x 4 for 1/16 section corner.

Beginning at N.W. corner of said Section I run E. 38.27 chains to 1/4 section corner. At 18.23 chains I set limestone 15 x 12 x 5.

Chainmen - J. F. Harkendorff & Isaac.

I. W. Beckwith, Co. Surveyor

On the 17th day of May 1873 I surveyed for David Kinney & J. J. Hod in Section 20, Town. 2, Range 15E.

Beginning at the 1/4 section corner on the east side of Section I run W. 80.20 chains to the 1/4 section corner on the W. side of said Section. At 20.05 chains I set a limestone 17 x 9 x 2 for 1/8 section corner. At 40.10 chains where this line crosses a line running from the 1/4 section corner on the S. to the 1/4 section corner on the N. side of said Section, I set a red flint 13 x 8 x 5 for 1/4 section corner.

Beginning at the 1/4 section corner on the N. side of said section I buried stone set by Government surveyor at this point 3 inches below the surface--I run E. 40.12 chains to N.E. corner of said Section. At 20.06 chains I set a limestone 12 x 9 x 4 burying it 3 inches for 1/8 section corner.

Chainmen - Solomon Leslie & D. Helling, sworn as the law directs.

I. W. Beckwith, Co. Surveyor

On the 12th day of June 1873 I surveyed for John Lichty as follows:-

At the N.W. corner of Section 12, Town. 2, Range 16 I set a limestone 10 x 5 x 5 1/2 in mound in place of stake which was mostly decayed, from which I run E. 40.02 chains to 1/4 section corner between Section 1 and 12. At 20.01 chains I set a limestone 9 x 5 x 3 for 1/8 section corner from which 100 links-----I set a limestone 10 x 8 x 5 for a witness to the same.

Chainment - Ephraim Peck & John Schulenberg, sworn as the law directs.

I. W. Beckwith, Co. Surveyor

June 12, 1873

I surveyed for Elias Peck beginning at the S.E. corner of Section 24, Town. ?, Range 16. I run N. 79.80 chains to the N.E. corner of said Section. At 39.90 chains I set stake for temporary 1/4 section corner----------stone set by Government surveyors having been destroyed. At 1/4 section corner on the N. of said Section I buried a limestone 14 x 11 x 4 in mound in place of stake from which I run S. 79.85 chains, the 1/4 section conner on the S. side of said Section----------, I buried a limestone 11 x 8 x 6 in mound in place of stake. At 39.93 chains where--------line crosses a line running from the----------corner on the east to the 1/4 section corner on the----------side of said Section, I set limestone 12 x---x---for 1/4 section corner, from which I run W. 39.---chains to 1/4 section corner on the W. side of --------Section where I set a limestone 15 x 14 x----~~pu~~-mound in place of stake which I found mostly decayed.

At the N.W. corner of said Section I----------a limestone 18 x 7 x 6 in mound instead of charred stake.

John Lichty & John Schulenberg, chainmen sworn as the law directs.

I. W. Beckwith, Co. Surveyor

June 11, 1873

I surveyed for Mrs. Peabody, John Schulenberg agent & Francis Shranger in Section 14, Town. 2, Range 16.

Beginning at the S.W. corner of said Section I run N. 39.90 chains to 1/4 section corner. At 19.95 chains I set limestone 9 x 8 x 6 & buried under it a limestone 12 x 6 x 2 for 1/8 section corner. I buried a boulder 17 x 14 x 10 in mound in place of stake at 1/4 section corner on the S. side of said Section from which I run N. 39.94 chains to the 1/4 section corner inthe center of said Section. At 19.97 chainsI set a limestone 10 x 7 x 6 and under it buried a limestone 10 x 6 x 2 for 1/8 section corner.

John Yound & H. H. Casebeer, chainmen sworn as the law directs.

I. W. Beckwith, Co. Surveyor

June 13, 1873

I surveyed for J. H. Richardson in Section 31, Town. 3, Range 16.

Beginning at the 1/4 section corner on the W. side of said Section I run N. 40.12 chains to the section corner. At 20.06 chains I set a limestone 10 x 7 x 6 and buried under it a limestone 5 x 3 x 3 for 1/8 section corner.

Beginning at the 1/4 section corner on the N. side of said Section I run S. 40.08 chains to the center of said Section where I set a limestone 15 x 7 x 6 for 1/4 section corner At 20.04 chains I set a porous limestone 12 x 10 x 4 for 1/8 section corner.

Beginning at the 1/4 section corner on the W. of said Section I run E. 35.88 chains to the 1/4 section corner on the W. of said Section. I run E. 35.88 chains to the 1/4 section corner in the center of said Section. At 18.19 chains I set boulder---------- section corner.

I. W. Beckwith, Co. Surveyor

June 13, 1873

I surveyed for Wm Rockwell 40 acres of land in the S. part of the W. 1/2 of the S.W. fractional quarter of Section 31, Town. 3, Range 16.

The S.W. corner stone of said Section being gone I run a line from the 1/4 section corner between Sections 31 & 6 and run a true line W. to the 1/4 section corner between Sections 36 & 1, I also run a true line from the 1/4 section corner between Sections 31 & 36 south to the 1/4 section corner between Sections 1 & 6 and where these two lines intersect I set a limestone 17 x 10 x 3 3 inches below the surface for corner to Section 1, 6, 31, & 36 from which I run N. 25.19 chains and set a limestone 14 x 10 x 4 for the N.W. corner of said 40 acres of land.

Beginning at the S.W. corner of said Section I run E. 36.07 chains to the 1/4 section corner. At 15.85 chains I buried a limestone 17 x 12 x 3 for S.E. corner of said 40 acres of land from which I run N. 25.19 chains and set a limestone 16 x 8 x 3 for the N.E. corner of said piece of land. Thence W. 15.91 chains to the N.W. corner.

J. L. Haws & Ira M. Haws, chainmen sworn as the law directs.

I. W. Beckwith, Co. Surveyor

June 14, 1873

I surveyed for T. R. Talbet in Section 35, Town. 3, Range 14.

Beginning at the 1/4 section corner on the S. of said Section I run N. 80.18 chains to the 1/4 section corner on the N. side of said Section. At 40.09 chains wherex thes line crosses a line running from the 1/4 section corner on the E. to the 1/4 sectioncorner on the W. of said Section I set a limestone 17 x 7 x 5 for 1/4 section corner, from which I run W. 39.88 chains to 1/4 section corner. At 19.94 chains I set a limestone 17 x 8 x 4 for 1/8 section corner. From S.W. corner of said Section I run N. 40.10 chains to 1/4 section corner. At 20.04 chains I set limestone 17 x 6 x 5 for 1/8 section.corner. Beginning at S.W. corner I run E. 39.84 chains to 1/4 section corner. At 29.92 chains I set a limestone 16 x i x 3 1/4 for 1/8 section corner, fromwhich I run N. 40.08 chains to 1/8 section corner. At 20.04 chains I set a limestone 20 x 10 x 2 for 1/16 section corner.

Alvah Talbot & Geo. Smith, chainmen sworn as the law directs.

I. W. Beckwith, Co. Surveyor

June 17, 1873

I surveyed for School District No. 7 by request of school director - Wm N. Griffith - in Section 11, Town. 3, Range 14.

Beginning at the 1/4 section corner on the north side of said Section I run S. 79.81 chains to the 1/4 section corner on the S. of said Section. At 39.87 chains where this line crosses line running from the 1/4 section corner on the E. to the 1/4 section corner on the W. of said Section I set a limestone 15 x 10 x 9 for S.E. corner of 1/2 acre in the S.E. corner of the N.W. 1/4 of said Section from which I laid off said 1/2 acre by running W. 2.236 chains and set a limestone 15 x 10 x 5, thence N. 2.236 chains and set a limestone 19 x 12 x 9, thence E. 2.236 chains and set a limestone 18 x 12 x 7, thence S. 2.236 chains to the place of beginning.

Chainmen - Wm H. Griffith & W. Elderidge sworn according to law.

I. W. Beckwith, Co. Surveyor

June 18, 1873

I surveyed for Wm H. Griffith the N.W. fractional quarter of the N.W. 1/4 of Section 2, Town. 3, Range 14.

Beginning at the N.W. corner of said Section I run E. 40.16 chains to the 1/4 section corner. At 20.08 chains I set a limestone 14 x 8 x 9 for 1/8 section corner from which I run S. 19.27 chains and buried a limestone 11 x 7 x 2 at1/16 section corner, from which I run W. 20.05 chains to the W. line of said Section.

Beginning at the N.W. corner of said Section, I run S. 40 chains. At 19.52 xhains I set a limestone 11 x 6 x 2 for 1/8 section corner.

Chainmen - Wm H. Griffith & W. Eldridge, sworn.

I. W. Beckwith, Co. Surveyor

June 19, 1873

I surveyed for T. Kountz & Mrs. S. Pollard in Section 13, Town. 2, Range 13.

Beginning at the S.E. corner of said Section I run W. 39.34 chains to the 1/4 section corner. At 19.67 I set a boulder 20 x 8 x 7 for 1/8 section corner. Beginning at a stone set at the N.E. corner of the S.E. 1/4 of theS.E. 1/4 of said Section. I run W. 39.56 chains to 1/8 section corner. At 19.78 chains I set a limestone 15 x 13 x 7 for 1/16 section corner.

Chainmen - S. D. Ray & Jas. J. Frazier sworn as the law directs.

I. W. Beckwith, Co. Surveyor

June 19, 1873

I surveyed for Sam Icke & Mrs. S. Pollard in Section 24, Town. 2, Range 13.

Beginning at the 1/4 section corner on the E. side of said Section I run W. 39.40 chains to 1/4 sectinn corner in the center of said Section. At 19.70 chains set stake for temporary 1/8 section corner from which I run N. 40.08 chains to 1/8 section corner. At 20.04 chains I set a boulder 18 x 11 x 7 for 1/16 section corner.

Chainmen - ;S. D. Ray & Jas. J. Frazier, sworn.

I. W. Beckwith, Co. Surveyor

June 19, 1873

I surveyed for T. Kountz & Sam Icke in Section 19, Town. 2, Range 14, beginning at the N.W. corner of said Section I run south 40.02 chains to 1/4 section corner. At 20.07 chains I set a limestone 20 x 17 x 7 for 1/8 section corner from which I run E. 39.96 chains to 1/8 section conner set by A. J. Currence, Co. Surveyor.

At 19.98 chains I set a limestone 27 x 7 x 5 for 1/16 section corner.

Chainmen - S. D. Ray & Jas. J. Frazier, sworn..

I. W. Beckwith, Co. Surveyor

June 31, 1873

I surveyed for J. C. Fergus & W. P. Fergus as follows:-

Beginning at the 1/4 section corner between Sections 29 & 30, Town. 3, Range 14 and run N. 40.01 chains and set a limestone 22 x 16 x 7 for section corner from which I run E. 39.92 chains to 1/4 section corner, from which I run W. 39.97 chains to 1/4 section corner, from which I run N. 80.02chains to section corner.

At 40.01 chains on last line I set a limestone 20 x 14 x 5 for 1/4 section corner between Sections 19 & 20, the stones set by Government surveyor in these two places having been destroyed.

Chainmen - A. M. Gentry I M. Caerney sworn as the law directs.

I. W. Beckwith, Co. Surveyor

On the 15th day of July 1873 I surveyed for Wm Harshberger as follows:-

Beginning at the S.E. corner of Section 18, Town. 3, Range 14 and run N. 79.90 chains to set a stake for temporary section corner. At 39.9t I set a limestone 19 x 9 x 5 for 1/4 section corner. From the temporary N.E. corner of Section 18 I run N. 39.95 chains to 1/4 section cornersection cornerdbetween Sections 7 & 18. I also run E. from said section corner 79.76 chains to N.E. corner of Section 17, the corner to Sections 7, 8, 17, & 18 and the 1/4 section corner between 5 & 17 and between 17 & 18 having been destroyed.

Chainmen - J. C. Fergus & W. P. Fergus, sworn as the law directs.

I. W. Beckwith, Co. Surveyor

On the 2nd day of July 1873 I surveyed for E. T. Davis the N.W. 1/4 of Section 25, Town. 3, Range 14.

Beginning at the N.W. corner of said Section I run E. 80.24 chains to N.E. corner of said Section. At 40.12 chains I reset Government 1/4 section cornerstone 15 x 10 x 3 which I found lying on the ground, from which I run S. 79.96 chains to 1/4 section corner. At 39.98 chains I set a limestone 13 x 13 x 3 for 1/4 section corner from which I run W. 40.01 chains to 1/4 section corner.

Chainmen - S. A. Bush & S. P. Yorty, sworn according to law.

I. W. Beckwith, Co. Surveyor

On the 9th day of August 1873 I surveyed for John Christ the S.E. 1/4 of the N.E. 1/4 of Section 1, Town. 1, Range 13 as follows:-

Beginning at the 1/4 section corner on the E. side of said Section I run N. 39.98 chains to N.E. corner of said Section. At 19.99 chains I set a limestone 38 x 10 x 7 for 1/8 section corner.

Beginning as before I run W. 39.80 chains to 1/4 section corner in the center of said Section. At 19.90 chains I set a limestone 24 x 12 x 7 for 1/8 section corner from which I run N. 39.61 chains to 1/8 section corner. At 19.93 chains I set a limestone 22 x 11 x 5 for 1/16 section corner.

Chainmen - Fred Shank & Fred Sard, sworn as the law directs.

I. W. Beckwith, Co. Surveyor

On the 12th day of August 1873 I surveyed for McCullough, Boyle, & O*Connel as follows:-

Beginning at the 1/4 section corner between Sections 6 & 7, Town. 1, Range 15 I run E. 80.09 chains to 1/4 sectinn corner between Sections 5 & 8. At 40.05 chains I set stake for temporary section corner, (the Government corner being gone) from which I run N. 40.01 chaint to 1/4 section corner. I also run S. from temporary Section corner 40.01 xhains to 1/4 section corner between 7 & 8, from which I run W. 40.05 chains parallel with N. line of Section 7 and set a limestone 9 x 7 x 7 for 1/4 section corner. At 20.2 1/2 chains I set a limestone to left bank of south fork of Nemaha and set a limestone 17 x 12 x 5 on the line between lots 4 & 5, from which an ash tree 8 inches in diameter bears S. 41*30'W. 27 links and an Elm 4 inches bears S. 5 W. 31 links distant. From 1/4 section corner between 6 & 7 I run S. 55.01 chains & set limestone 18 x 9 x 5 between lots 3 & 4 from which a walnut 6 in. in diameter bears N. 72*E. 19 links distant. At 40.01 chains I passed 1/4 section corner.

I. W. Beckwith, Co. Surveyor

Chainmen - Anson Rising & J. C. Baldwin, sworn as the law directs.

On the 11th day of September 1873 I surveyed for Thomas Brown in Section 17, Town. 1, Range 13 as follows:-

Beginning at the stone which I set for 1/4 section corner between Sections 8 & 17 which I set March 11th 1873, it being a limestone 12 x 11 x 4 inches and having a hole in the lower end 1 1/2 inches deep and 3/8 inch in diameter,(said stone was out of the ground and I reset it from the walnut tree and stone which I had witnessed) I run S.(Va. 11*15'E) 80.66 chains to the 1/4 section corner between 17 & 20. At 10.24 chains I set a limestone 13 x 6 x 6 for S.E. corner of a piece of land owned by Mr. Brown. At 20.24 chains I set a stake in a gully for 1/8 section corner from which a hickory tree 10 inches in diameter bears S. 22 1/2*W. 19 links and a burr oak 5 inches in diameter bears N. 20*W. 15 links distant. At 40.48 chains I set a limestone 14 x 8 x 5 inches for 1/4 section corner. At 60.57 chains I set a limestone 24 x 11 x 4 inches for 1/8 section.corner.

Beginning at the 1/4 section corner on the W. side of said Section I run E.(Va. 10*30') 79.70 chains to 1/4 section corner between Sections 16 & 17. At 39.90 chains I passed 1/4 section corner.

Chainmen - Chas. Snyder & Joab Strawn, sworn as the law directs.

I. W. Beckwith, Co. Surveyor

On the 12th day of September 1873 I surveyed for Thomas Brown in Section 8, Town. 1, Range 13.

Beginning at the 1/4 section corner between Sections 8 & 9(I found the stone at said corner broken off, the bottom piece still in the ground and I set the top piece against the E. side of the other piece) and run W. to the 1/4 section corner between 7 &8 and set a limestone 12 x 11 x 2 on said line at or near where said line crosses a line from the 1/4 section corner on the N. side of same section, from which stone I run S. 40.26 chains to the 1/4 section corner which I had set on the S. side of the Section. At 20.13 chains I set a red boulder 13 x 9 x 5 in.

Chainmen - Chas. Snyder & Wm Bargrover sworn as the law directs.

I. W. Beckwith, Co. Surveyor

September 15, 1873

I surveyed for Mr. Bowman beginning in the middle of the channel of Long Branch under the bridge across said stream in the N.W. 1/4 of Section 3, Town. 2, Range 13. I run S. 63*W 45 chains and buried a conglomerate limestone 10 x 8 x 3 inches for S.E. corner of Mr. Bowman's land, from which the N.W. cornerpost of said bridge bears N. 57*50'E. 71 links distant and S.W. post of said bridge bears N. 73*E. 72 1/2 links distant. I then run from said stone N. 82 1/2*W. 4.42 chains and set conglomerate limestone 12 x 7 x 4 in. for S.W. corner of Mr. Bowman's land, from which a honey locust 3 inches in diameter bears S. 62*W. 34 links distant. Variation of needle 11*E.

Chainmen - Rob T. Payne & O. J. Tinker, swom as the law directs.

I. W. Beckwith, Co. Surveyor

November 7, 1873 I surveyed for J. S. Howe. Beginning at the N.E. corner of Section 14, Town. 3, Range 16 and run W. 39.97 chains to the 1/4 section corner on N. line of said Section. At 14.99 chains I set a granite 6 x 5 x 4 inches for N.E. corner to 10 acres of land owned by M. Howe from which a red elm 8 inches in diameter bears S. 67*W. 72 links distant and a red oak 7 inches bears S. 30*E. 43 links distant. At 19.98 1/2 links I set a limestone 11 x 10 x 4 inches for N.W. corner of said 10 acres of land from which a red oak 3 inches bears S. 6 1/2*E. 87 links and a red elm 12 inches bears S. 40*E. 59 1/2 links idstant.

Chainmen - Fred A. Oliver & Fred Vathenkam, sworn as the law allows.

I. W. Beckwith, Co. Surveyor

November 29th & December 1 & 2,1873

Beginning at the S.W. corner of Section 21, Town. 3, Range 13, I run N. 40.06 chains to the 1/4 section corner. At 20.03 chains I set a limestone 11 x 10 x 6 for 40 acre corner from which a boxelder 4 in. bears N. 54 1/2*W. 47 links distant and a boxelder 3 in. bears N. 89*W. 41 links distant. At 25.05 chains I set a limestone 16 x 8 x 4 for S.W. corner of 30 acres of land off the N. side of the N.W. 1/4 of the S.W. 1/4 of said Section. From this corner an ash 4 in. bears N. 41*W. 48 1/2 links distant & an elm 4 inches in diameter bears S. 42 1/2* W. 59 1x2 links distant. From this corner I run E. 20.02 chains and set a limestone 24 x 9 x 7 for S.E. corner to said 30 acres of land. Beginning at the N.E. corner of the S.E. 1/4 of the S.E. 1/4 of Section 20, same Town. & Range, I run W. 20 chains to the N.W. corner of the above named 1/16 Section and set a limestone 15 x 8 x 3 for J. W. Davis. At 8.50 chains I set a limestone 15 x 8 x 3 for N.E. corner of 23 acres off the West side of the S.E. 1/4 of the S.E. 1/4 of Section 20.

Beginning at the S.E. corner of Section 20 I run W. 80*30' chains to S.W. corner. At 8.58 chains I set a limestone 18 x 6 x 5 for S.E. corner of said 23 acres from which a red elm 5 in. bears N. 6*W. 9 links distant and a walnut 8 in. bears S. 62*W. 29 links idstant. At 10.03 1/2 chains I set a limestone 15 x 8 x 5 for 10 acres corner, from which a walnut 3 in. bears N. 8*W. 20 links distant and a walnut 5 in. bears S. 80*W. 7 links distant. At 20.07 1/2 chains I set a limestone 15 x 8 x 4 for 40 acre corner from which a hickory 3 in. bears N. 6*E. 27 links distant and a red elm 3 in. bears N. 40*W. 10 links distant.

Beginning at the N.E. corner of Section 29 same Town. & Range I run S. 40.12W. to 1/4 section corner. At 10.03 chains I set a red boulder 12 x 14 x 4 for 10 acre corner from which I run W. 10.05 chains to 10 acre corner and set a limestone 12 x 7 x 4 from which a hickory 3 in. in diameter bears N.48*W. 21 links distant and an oak 3 in. bears S. 82*E. 27 links distant. From this last corner I run W. 10.05 chains to 10 acre corner and set a limestone 24 x 12 x 3 from which a boxelder 3 in. bears N. 26*E. 26 links distant and a red elm 4 in. bears S. 50*E. 31 links distant.

Chainmen - J. M. Davis & J. B. Furrow, sworn as the law directs.

I. W. Beckwith, Co. Surveyor

Nov. 21 & 22, 1879

I subdivided Lot 6 in Section 13, Town. 1, Range 15 and also surveyed thru lines of a Lot in the southwest corner of Lot 3 in same Section, Town., and Range all on the north bank of the Nemaha River for the estate of David Boyd.

Subdivision No. 1

Beginning at the northeast corner of Lot No. 6, Section 13, Town. 1, Range 15E. I run south between Lots No. 5 & 6 Va. 11*28'E. 22.24 chains and drove a Walnut stake from which a white elm tree bears N. 19 3/4*W. 53 links dist. a white elm bears S. 8 1/4*W. 31 links dist. for witness southeast corner of subdivision No. 1 thence I run south 1.41 to the western edge on north bank of the Great Nemaha River.

I then commenced at the northeast corner of said Lot No. 6 in above named Section, Town., & Range and run west between Lots No. 3 & 6 Va. 11*28'E. 3.67 chains and set a limestone 10 x 9x3 in. from which a white elm tree bears S. 22 27*E. 48 links dist. A white elm tree bears S. 38 3/4*W. 19 links dist., thence south Va. 11*25'E. 23.29 chains to a walnut stake from which a white elm tree bears S. 57*E. 16 links dist. and a white elm bears N. 57*W. 30 links dist., thence south 78 links to waters edge north bank of Great Nemaha River, thence down with meander of stream to southeast corner nine and one-fourth acres a little more or less.

Subdivision No. 2

I commenced at the northwest corner of Subdivision No. 1 and run west Va. 11*28'E. 3.67 chains and set a limestone 12 x 14 x 3 inches from which a walnut tree bears S. 62 1/2* E. 79 links dist. a Burr oak tree bears S. 74*W. 1.04 links dist., thence I run south Va. 11*28'W. 23.12 to a walnut stake from which a white elm tree bears S. 75 1/2*E. 70 links dist. a white elm tree bears N. 53 3/4*W. 48 links dist., thence south 98 links to waters edge north bank of Great Nemaha River, thence down withmeander of stream to southwest corner of Subdivision No. 1. Nine and one-fourth acres a little more or less.

Subdivision No. 3

From the northwest corner of Subdivision No. 2 I run west Va. 11*28'E. 3.00 chains and set a walnut stake from which a forked elm tree bears S. 52 1/2*W. 82 links dist. a walnut tree bears N. 42*E. 101 links dist. thence I run south Va. 11*28'E. 20.11 chains to a red elm stake from which a white elm tree bears N. 45 3/4*W. 30 links dist. a white elm tree bears S. 85 1/2*E. 14 links dist. thence south 1.11 chains to waters edge north bank of Great Nemaha River, thence down with meander of stream to southwest corner of Subdivision No. 2. Six and three-fourths acres a little more or less.

Subdivision No. 4

I run the northwest corner of Subdivision No. 3. I run west Va. 11*28'E. 4.25 chains and set a walnut stake from which a white elm tree bears S. 48*W. 35 links dist. A hackberry tree bears S. 59 1/2*E.78 links dist., thence I run south Va. 11*28'E. 15.29 chains blazed a white elm tree 4 in. lies on the south, north, east I west sides a hackberry tree bears N. 83 1/2* E. 19 links dist. a burr oak tree bears S. 79 1/2*W. 7 links dist., thence south 1.36 chains to waters edge north bank of Great Nemaha River thence down with meander of stream to the southwest corner of Subdivision No. 3. Eight and one-fourth acres a little more or less.

Subdivjsion No. 5

From the northwest corner of Subdivision No. 4 I run west Va. 11*25'E. 30 chains to left bank of the Great Nemaha River thence with meander of stream to the southwest corner of Subdivision No. 4. Ten acres more or less.

From the southeast corner of Lot No. 3 in the above mentioned Section, Township, and Range I run west between Lots No. 3 & 6, Va. 11*28'E. 5.47 chains and set a walnut stake from which an elm tree bears N. 55*E. 57 links dist. a walnut tree bears N. 43 1/4*W. 23 links dist., thence north Va. 11*28'E. 90 chains and a Hawthorne stake from which a burr oak tree bears No. 70*E. 27 links dist. an elm tree bears S. 22 1/2*W. 20 links dist., thence west Va. 11*28'E. 4.00 chains and set a red elm stake from which an elm tree bears S. 7*E. 40 links dist., a burr oak tree bears N. 75 1/2*E. 57 links dist., thence 1.j0 chain west to western edge on left bank of the Great Nemaha River. Six acres more or less.

Chainmen - Jacob Benner & Thomas Mullens, duly sworn.

J. S. Slocum, Co. Surveyor
S. C. McElroy, Deputy

On the 2nd day of January 1880 I surveyed for the estate of S. T. Nuchols the north line of the south 1/2 of Section 1, Town. 3, Range 16E. and reestablished the northwest corner of the Jenne 1/2 Section.

Beginning at the southwest corner of said Section I run north on the line between Sections 1 & 2, Va. 11*19'E. 40.00 chains and the witness trees and stake all being gone I set an oak stake from which a red elm tree 7 1/2 in. dist. bears S. 36 3/4*E. 6 1/2 links dist. From this post I run east Va. 10*E. to the 1/4 section corner on the range line between Ranges 16 & 17, Sections 1 & 6. I also reset the southeast corner of Section 1, Town. 3, Range 16E. I found two of the withess trees standing but the post had rotted down. I found the bottom of the post in the ground and drove a burr oak post by the side of it.

Chainmen a- Jerome Stephenson & Zadoe Thornton, duly sworn.

J. S. Slocum, Co. Surveyor
S. C. McElroy, Deputy

January 13, 1880

I surveyed for F. E. Gernhart fractional Lot No. 2, Section 18, Town. 3, Range 16E. the section corner to Sections 13, 18, 19 & 24, Town. 3, Range 16E & 15E being destroyed I run north from the 1/4 section corner lot Sections 19 59 24 40.00 chains and set a temporary corner. I then run north 40.00 chains to the 1/4 section corner lot Sections 13 & 18. I then returned to the temporary corner and set a limestone 18 x 13 x 7 in. Beginning at theis corner I run east Va. 11*21'E. 18.79 chains set a limestone 8 x 8x10 in., thence west Va. 11*21'E. 15.66 chains to the Section line lot Sections 13 & 18 set a limestone 12 x 4 x 4, thence south Va. 11*21'E. to the section corner 31.40 acres.

Chainmen - John Aheran Sr. & John Aheran Jr., duly sworn.

S. C. McElroy, Co. Surveyor

January 14, 1880

I surveyed for F. E. Gernhardt fractional Lot No. in Section 24, Town. 3, Range 15E. beginning at the corner to Sections 13, 18, 19, & 24 on the Range line Ranges 15 & 16E.in said Township I run south Va. 11*21'E. 28.91 chains to the intersection with H. B. Live set a limestone 14 x 12 x 4, thence No. 30*30' West 32.85 chains to the intersection with the Section line lot Sections 13 & 24 in the first named Town. and Range after a thorough search not finding any corner I set a limestone 13 x 11 x 5 inches, thence east 18.48 chains to section corner and place of beginning.

Chainbearers - John Aheran Sr. & John Aheran Jr., duly sworn.

S. C. McElroy, Co. Surveyor

February 11, 1880

I this day surveyed for D. Harney three lines of the East 1/2 of the N.E. 1/4 of Section 29, Town. 2, Range 17E.

Beginning at the corner to Sections 20, 21, 28 & 29 I ran west on the line Section 20 & 29 Va. 9*55'E. 19.97 chains to a limestone 15 x 6 x 3 inches, thence south Va. 10*35'E. 40.00 chains to a limestone 15 x 7 x 2 1/2 inches, thence east Va. 9*55'E. 20.03 chains to the 1/4 section corner Section 28 & 29.

Chainmen - Jerome Cornell & Crist H. Nolte, duly sworn.

S. C. McElroy, Co. Surveyor

February 12, 1880

I this day surveyed for Phillip Meyer as follows:

Beginning at the southeast corner of the west 1/2 of the southwest 1/4 of Section 25, Town. 2, Range 16E. and running thence north Va. 10*45'E. 40.15 chains to a limestone set at the foot of the Hedge, thence east Va. 10*15'E. 6.74 chains to a hedge, thence south Va. 10*45'E. 40.15 chains to a limestone on the south boundary of said Section, thence west Va. 10*15'E. 6.73 chains to the place of beginning. Containing 27.03 acres.

Chainmen - John Falstend & Joseph Johnson, duly qualified.

S. C. McElroy, Co. Surveyor

February 28, 1880

I surveyed for Franz Shaffer & Elias Meyer as follows:-

Beginning at the 1/4 section corner on the south side of Section 23, Town. 2, Range 16E. and run west Va. 10*.05'E. 14.85 chains and set a limestone 15 x 11 x 6 in. thence north Va. 10*30'E. 20.00 chains and set a limestone 12 x 6 x 4 in. I also reestablished the section corner to Sections 22, 23, 26 & 27, it being destroyed.

Beginning at the 1/4 corner between Sections 26 & 27 I run north Va. 10*30'E. 79.98 chains to the 1/4 section corner between Sections 22 & 23 and at a point on this line 39.99 chains from the place of beginning I set a limestone 13 1/2 x 9 x 3 inches for the corner to Sections 22, 23, 26 & 27.

Chainmen - Christ Forney & Jacob Gebhart, duly qualified.

S. C. McElroy, Co. Surveyor

February 29, 1880

I surveyed for Schaffer & Whitrock as follows:-

Beginning at the N.E. corner to Sections 23, 24, 25 & 26, Town. 2, Range 16E. I run west Va. 10*%"E. 19.88 chains and set a limestone 15 x 6 x 4 inches, thence south Va. 10*30'E. 40.00 chains and set a limestone 17 x 7 x 5 inches, thence east Va. 10*5'E. 19.85 chains to the 1/4 section corner between Sections 25 & 26.

Chainmen - Christ Forney & Jacob Bebbart, duly qualified.

S. C. McElroy, Co. Surveyor

April 6, 1880

I this day surveyed for T. M. Weddel in Section 1, Town. 3, Range 15E. as follows:-

Beginning at the southeast corner of Section 1 I RUN NORTH Va. 11*15'E. 37.50 chains to a limestone, thence west Va. 9*45'E. 20.00 chains, thence south Va. 11*!%"E. 20.00 chains, thence east Va. 9*45'E. 8.75 chains, thence south Va. 11*15'E. 27.50 chains, thence east Va. 9*45'E. 11.25chains to place of beginning.

Chainmen - T. P. King & McGechie, duly sworn.

S. C. McElroy, Co. Surveyor
I. L. McElroy, Deputy

April 19, 1880

I this day surveyed for Veach in Section 10, Town. 3, Range 15 in Richardson County as follows:-

Beginning at the 1/4 section corner between Sections 10 & 15, Town. 1, Range 15 in said County I run north Va. 11*15'E. 40.00 chains to a limestone marked thus x in the center of the Section, thence west Va. 10*12'E. 19.99 3/4 chains to a limestone marked thus x, thence continuing same course 19.99 3/4 chains to the 1/4 section between Sections 9 & 10, thence from the corner on the north side of and in the center of the S.W. 1/4 of said Section 10, thence south Va. 11*15'E. 40.00 chains to a limestone on the line Section 10 & 15 marked thus x.

Chainmen - Henry Paul & A. M Lyth, duly sworn.

S. C. McElroy, Co. Surveyor

November 18, 1880

I this day surveyed for John Boyd as follows:-

Commencing at the southeast corner to Section 11, Town. 1, Range 15E. I run west Va. 10*35'E. 40.00 chains to the 1/4 section corner on south side of said Section 11, thence north Va. 10*35'E. 20.00 chains and set a limestone 15 x 12 x 3 inches(the point for corner not being a safe place for corner set the corner 150 chains south on line) thence east Va. 10*35'E.40.00 chains to Section line between Sections 11 & 12 set limestone 14 x 13 x 3 inches, thence south along said Section line 20.00 chains to place of beginning - 80 acres more or less.

Also in said Section 12, Town. 1, Range 15E. commencing at a stone 20.00 chains north of the S.W. corner of said Section 12 running thence east Va. 10*35'E. 20 chains set a limestone 26 x 12 x 4 inches, thence north Va. 10*35'E. 16.33 chains to the bank of the Nemaha River set a limestone 12 x 4 x 3 inches on the top of the bank. I then reset the 1/4 Section corner between Sections 11 & 12 by running a right line from the corner to Sections 11, 12, 13 & 14 to the corner to Sections 1, 2, 11 & 12 and inthe center of this line I set a limestone 12 x 9 1/2 x 4 inches an elm 5 inches in diameter bears west 6 links dist. a walnut 6 in. dia. bears S. 45*E. 15 links dist., from this corner I run east Va. 10*35'E. 15.19 chains to bank of Nemaha River and set a limestone 12 x 3 x 6. 40 acres more or less.

Chainmen - D. W. Wade & C. C. Kelly, duly sworn.

S. C. McElroy, Co. Surveyor
T. L. McElroy, Deputy

November 25, 1880

I this day surveyed for Martin & Thomas Ryan as follows:-

Commencing at the northwest corner of the northeast 1/4 of the northwest 1/4 of Section' 25, Town. 2, Range 14 running thence S. 10* east 14.00 chains set a limestone 12 x 6 x 6 in. thence S. 87*40'east 4.65 chains set limestone 12 x 4 x 4 in., thence S. 64.30'east 6.41 chains set limestone 12 x 10 x 4 in., thence S. 29*30' east 7.33 chains set limestone 12 x 10 x 4 in. thence S. 78* east 24.85 chains to the east line of the south west 1/4 of said Section 25, Town. and Range as before mentioned and 12.03 chains from the southeast corner of said south-west 1/4 of northeast 1/4 of said Section 25 set a limestone 15 x 5 x 5 in.

Chainmen - John O. Sandz & George Dunum, duly sworn.

S. C. McElroy, Co. Surveyor
T. L. McElroy, Deputy

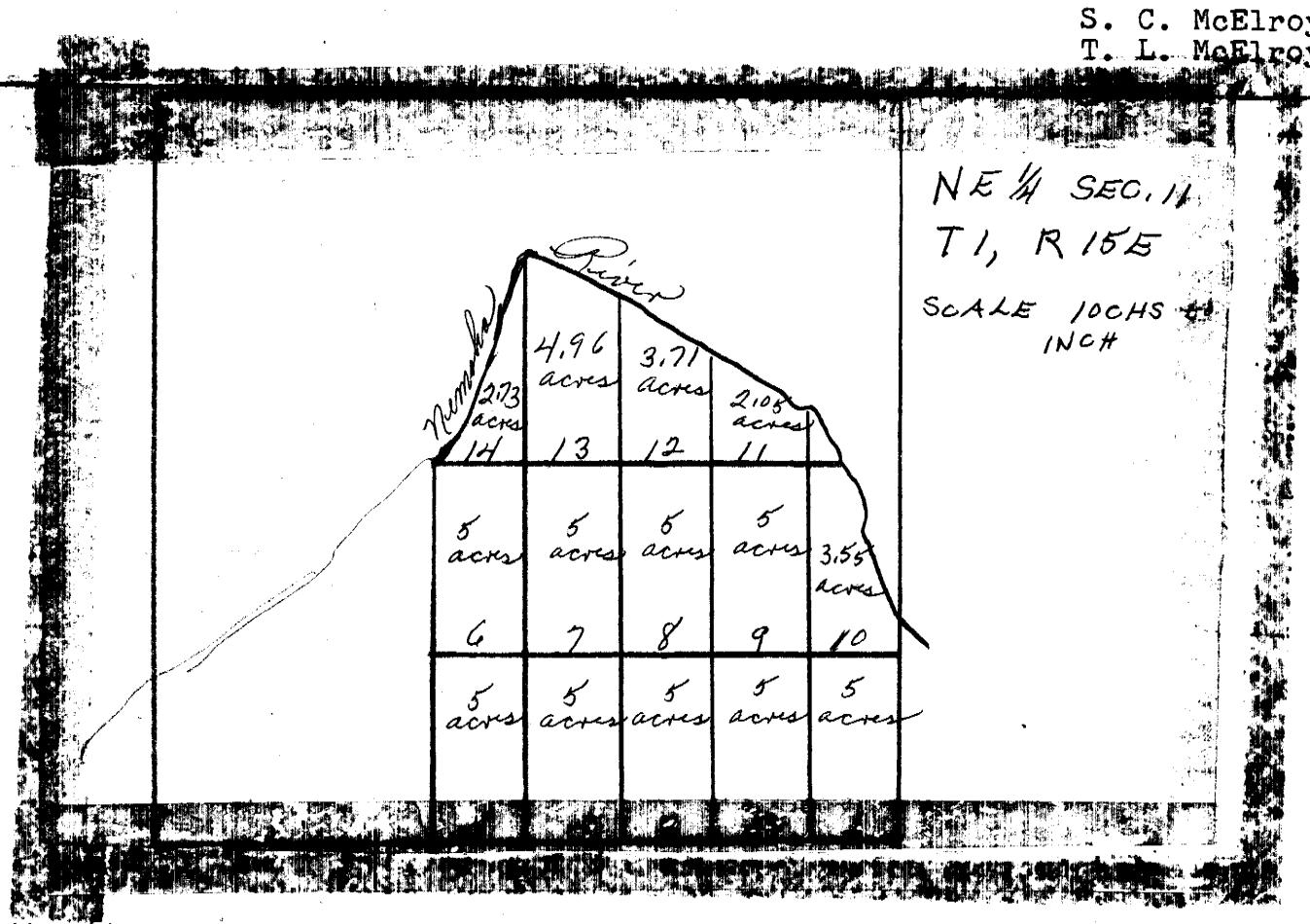

On the 21st day of December 1880 I surveyed for McCullosk in Section 11, Town. 1, Range 15E. as shown in the diagram above.

Commencing at the 1/4 section corner on the east side of Section 11 I run west 25 chains setting limestone at every 5 chains from thence running north I laid off Lots numbered from 1 to 14 inclusive as shown in the diagram. Lots No. 1, 2, 3, 4, 5, 6, 7, 8 & 9 contains 5 acres each being 5 chains east and west and 10 chains north and south. Lots 10, 11, 12, 13 & 14 run to the bank of the Nemaha River and have their areas marked on them. All in the northeast 1/4 of Section 11, Town. 1, Range 15E.

Chainmen - D. M. Bride & T. Miller, duly sworn.

S. C. McElroy, Co. Surveyor
T. L. McElroy, Deputy

On the 2nd, 4th, & 5th days of December 1881 I surveyed for T. N. Clark & the M. P. Railroad Company as follows:-

On the 2nd I reestablished the 1/4 section corner on the south side of Section 18, Town. 3, Range 15E. by running a right line between the corner to Sections 17, 18, 19 & 20 of the above mentioned Town. & Range and the corner to Sections 13, 14, 18 & 19 of Town. 3, of Range 14 & 15E. and on that line at a distance of 160 rods from the corner to Sections 17, 18, 19 & 20 I drove a black walnut post.

Chainmen - H. D. Waller & T. D. Fisher, duly sworn.

On the 5th day I reset the 1/4 corner on the north side of Section 18, Town. 3, Range 15E. it being out and laying on top of the ground, I run a right line from the corner to Sections 7, 8, 17 & 18 of the above mentioned Town. & Range to the corner to Sections 7, 12, 13 & 18 of Town. 3, Range 14 & 15E. and at a point in that line 160rods from the corner to Sections 7, 8, 17 & 18 I placed the stone.

I also surveyed the lines and placed 3 corners of the N.W. 1/4 of the N.E. 1/4 of Section 18, Town. 3, Range 15E. by the following method. I first run a right line from the 1/4 corner on the south side of the Section to the 1/4 corner on the north side of the same 80 chains & 4 links Va. 11*10'E. I then run a right line from the 1/4 corner on the east side of the Section to the 1/4 corner on the west side of the same Va. 12*10'E. and at the intersection of this line I set a walnut post for the center corner of the Section, I then set a post in the center of the north & south boundaries of the N.E. 1/4 and run a right line from south to north between them Va. 11*15'E. and set a walnut post in the center of said line 20 chains and 3 links from each one. I then run a right line from the corner in the center of the Section to the 1/4 corner on the same side of the same 40 chains & 6 links Va. 11*!%"E. and in the center of said line I set an oak post.

Chainmen - W. D. Weller & T. H. Coons, duly sworn.

sI do not know what notice had been given to other parties interested. There were none of the parties present.

S. C. McElroy, Co. Surveyor

On the 28th day of December 1881 I surveyed for Frank Crook in the southwest 1/4 of the northwest 1/4 of Town. 1, Range 15E. commencing at a point eighty rods of the 1/4 section corner between Sections 30 & 31. I ran west 6 rods set a limestone 19 x 10 x 4, thence north Va. 10*30'E. eighty rods set a limestone 17 x 10 x 2, thence east six rods set a limestone 16 x 6 x 3, thence south to place of beginning. Containing three acres.

Chainmen - S. Wharton & James Wharton,duly sworn.

S. C. McElroy, Co. Surveyor
J. S. McElroy, Deputy

On the 28th day of December 1881 I surveyed for John Zyset in Section 31, Town. 1, Range 15. Commencing at the 1/4 section corner (must be 1/4 Sec. corner south side of Section) of Section 31, I run a right line north to the center corner of the Section. In the center of this line 20 chains, 9 links from each corner I set a limestone 17 x 12 x 2.

Chainmen - J. Smith & Frank Crook, duly sworn.

S. C. McElroy, Co. Surveyor
J. S. McElroy, Deputy

On the 29th day of December 1881 I surveyed for John Zyset and Julius Smith in Section 25, Town. 1, Range 14E.

Beginning at the 1/4 section corner on the east of Section 25 I run a right line to the 1/4 section corner on the west of Section 25, Va. 10*E. I then run a right line from the 1/4 section corner on the south of the Section to the 1/4 section corner on the north of Section Va. 10*30'E. and at the intersection of this line I set a limestone 19 x 8 x 6 for the center corner of the Section.

Chainmen - Frank Crook & Samuel Williamson, duly sworn. Interested parties present.

S. C. McElroy, Co. Surveyor
J. S. McElroy, Deputy

On January 6, 1882 I surveyed for Dennie Hanley 40 acres in Section 4, Town. 2, Range 15E. Commencing at the 1/4 section corner on south side of Section 4 I run a right line north to the center of Section 40 chains 34 links, Va. 11*15'E. In the center of this line or 20 chains & 17 links from each corner I set a boulder stone 12 x 9 x 8, I then commenced at the section corner of Sections 4 & 5, 8 & 9, I run a right line north to the 1/4 section corner between 4 & 5, 40 chains & 32 links. In the center of this line or 20 chains & 16 links I set a limestone 15 x 8 x 5 from this corner I run a right line east to a corner Va. 11*15'E. 25 chains, 17 links north of the 1/4 section corner on the south of Section 4, 40 chains & 46 links Va. 10*45'E. In the center of thes line or s0 chains 23 links I set a limestone 21 x 12 x 9.

Chainmen - James Clary & Jacob Long, duly sworn. Interested parties all present.

J. S. McElroy, Co. Surveyor

On January 10, 1882 I surveyed for W. M. West, Charles Gillon, & Massey in Section 16, Town. 1, Range 14E. On the 10th I reestablished the corner to Sections 15 & 16, 21 & 22 to the 1/4 section corner between 15 & 16. In the center of this line I set the old cornerstone, it being there but not in the ground, Va. 10*45'E. I also reestablished the corner to Sections 9 & 10, 15 & 16 by running a right line north from 1/4 section corner between 15 & 16 to the 1/4 section corner between Sections 9 & 10. In the center of this line I set a limestone 21 x 7 x 6 1/2 for the corner to Sections 9 & 10, 15 & 16, Va. 10*45'E. Also reestablished 1/4 section corner between 16 & 21 by running a right line west from corner to Sections 15 & 16, 21, 22 to the section corner of 16 & 17, 20 & 21, the length of this line being 80 chains 33 links at 40 chains 11 1/2 links I set a limestone 17 x 6 x 5 for the 1/4 section corner of Section 16 Va. 10*30'E.

Chainmen - William Wrighton & J. C. Benton, duly sworn.

On January 11, 1882 I established the center corner of Section 16, Town. 1, Range 14E. by running a right line north from the 1/4 section corner on the south of Section 16 to the 1/4 section corner on the north of Section 16, and running a right line out from the 1/4 section corner in the east of Section 16 to the 1/4 section on the west of Section 16 at the intersection of these lines I set a limestone 24 x 13 x 4 1/2 for the center corner of Section 16 Va. 10*45'E.

I also run one line on the north of Section 16. Commencing at the 1/4 section corner I run a right line east to the corner of Sections 9 & 10, 15 & 16. In the center of this line or 20 chains & 9 links from said Corner I set a limestone 20 x 6 x 6. Also one line on the south of the N.E. 1/4 of Section 16, commencing at the center corner of Section 16 I run a right line east to the 1/4 section corner between Sections 15 & 16. In the center of this line or 20 chains & 7 links from each corner I set a limestone 18 x 7 x 3 Va. 11*10'E.

Chainmen - Wm Wrighton & J. C. Benton, duly sworn.

J. S. McElroy, Co. Surveyor

On January 12, 1882 I surveyed for Willis Peck one line in Section 30, Town. 1, Range 14E. Beginning at the center corner of the Section I run a right line west to the 1/4 section corner on the west of Section 30, on this line at 20 chains from center corner of Section 30 I set a limestone 22 x 4 x 2 1/2. Va. 10*55'E.

Chainmen - A. E. Bacon & V. A. Wood, duly sworn.

J. S. McElroy, Co. Surveyor

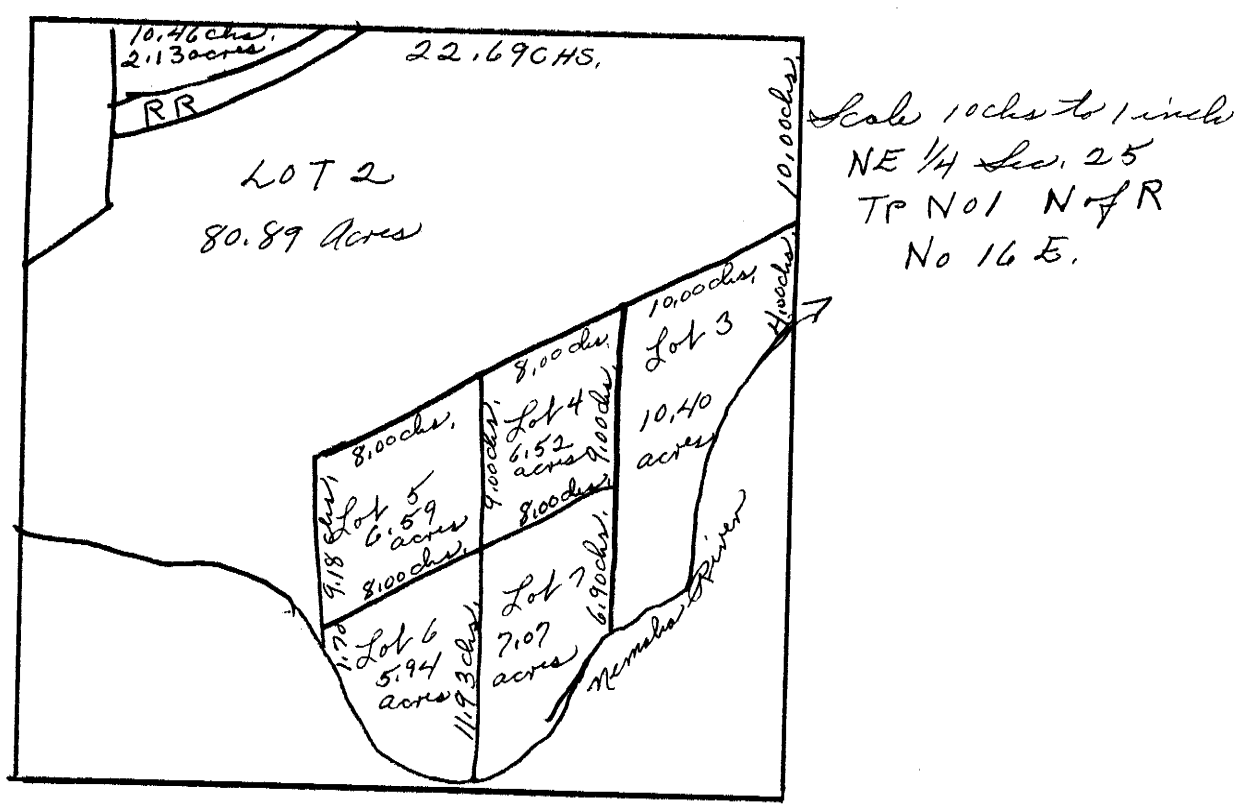

On January 25, 1882 I surveyed for Geo. Pearson, Wm Shock & A. E. Gantl the Robinson estate the N. E. fractional 1/4 of Section 25, Town. 1, Range 16E.

Beginning at the corner to Sections 24 & 25, 19.30 I run a right line south 14 chains to the Nemaha River, set a limestone on the bank 1 chain from the water 9 x 6 x 5 on this line, 10 chains south of section corner I set a limestone 14 x 13 x 8 from which I run south 10 chains 60 links to the Nemaha River on the top of the bank 2 chain 70 links from the water I set a limestone 12 x 6 x 6. This piece of land I divided into timber lots as shown on plat, taking the north line of this piece as a base. At 10 chains on this line west of the corner 10 chains south of section corner * set a limestone 16 x 12 x 4 from which I run south Va. 10*30'E. 15 chains 90 links to the Nemaha River. Set a limestone 16 x 12 x 4 thence following the meander down the Nemaha; North 32*E. 3 chains 16 links; North 40*E. 2 chains 75 links; North 20*30'E. 4 chains 40 links; North 9*E. 6 chains 77 links; North 64*E. 4 chains 40 links to Section line; North 4 chains to corner 10 chains south of section corner; South 65*W. 10 chains to place of beginning, the lot containing 10.90 acres.

On the west line of this lot at a point 9 chains south of base line limestone 17 x 12 x 2 I run a line south 6.00 W. intersecting the west line 9 chains 13 links south of the N.W. corner of the base line. Commencing at a point 8 chains W. on base line from the N.W. corner of lot 3 I set a limestone 10 x 5 x 4 from which I run south Va. 10*30'E. at 9 chains 6 links intersecting the line running south 65*W. set a limestone 12 x 11 x 3, at 20 chains & 99 links to the Nemaha River set a limestone 16 x 9 x 5 on top of bank, being the corner between lots 6 & 7 on the south. In taking the meander of the Nemaha River of lots 6 & 7 I began at the S.W. corner of lot 3, I run South 26*30'W. 5 chains 11 links; Thence south 39*W. 4 chains 15 links; thence south 66*W. 1 chain 84 links to the corner between lots 6 & 7; thence south 88*W. 2 chains; thence north 56*W. 2 chains 40 links; thence north 47*30'W. 3 chains 78 links; thence north 22*30'W. to the corner between lots 5 & 6. From this corner I took the meanders of the Nemaha to the S.W. corner of the N.E. fractional 1/4 of Section 25 as follows:- north 28*W. 8 chains 33 links; thence north 57*30'W. 3 chains 89 links; thence north 84*30'W. 3 chains 94 links; thence north 76*30'W. 3 chains 26 links; thence north 81*30'W. 5 chains 60 links to the S.W. corner of said fractional 1/4Section; thence north 13 chains 20 links to the S.W. corner of fractional lot owned by Geo. Person; thence north 51*E. 5 chains 63 links set a limestone 9 x 9 x 4 ; thence north 10*30'E. 3 chains 61 links to R.R. set limestone 10 x 8 x 6; thence north 81*E. 4 chains; thence north 69*E. 4 chains; thence north 59*E. 7 chains 75 links to the section line between Sections 24 & 25 set limestone 14 x 8 x 4, thence east on Section line 22 chains 65 links to Section corner between Sections 24, 25, 19 & 30. Containing 80.89 acres.

I surveyed lot 1 on the north of R.R. commencing at the R.R. I run north 1*30'E. 4 chains 5 links to Section line set a limestone 9 x 7 x 4, thence east on Section line 10 chains 46 links set limestone 14 x 8 x 2, thence south 59*30'W. 4 chains; thence south 68*30'W. 3 chains; thence south 76*W. 4.81 chains to place of beginning set limestone 12 x 6 x 5, containing 2.13 acres.

Chainmen - A. J. Wilson & J. L. Reynolds, duly sworn.

J. L. McElroy, Co. Surveyor

February 3, 1882

Surveyed for P. W. Summers and E. W. Evans in Section 8, Town. 3, Range 15E. I reestablished the 1/4 section corner on the north of Section 8 by running a right line from the corner to Sections 4 & 5, 8 & 9 to the corner of Sections 5 & 6, 7 & 8 and inthe center of this line I set a limestone 7 x 7 x 2 for 1/4 section corner. Also run a right line from the 1/4 section corner on the north of and a right line from the 1/4 section corner on the east of Section 8 to the 1/4 section corner on the west of Section 8 and at the intersection of these lines I set a limestone 14 x 4 x 3 1/2 for the center corner of Section 8.

Chainmen - J. J. Pretts & E. R. Roberts, duly sworn.

J. L. McElroy - Co. Surveyor

On February 4, 1882 I surveyed for H. B. Gist two lots out of the northeast quarter of Section 3, Town. 1, Range 15E.

Commencing at northwest corner of lot I run north 3 chains and 80 links set limestone 18 x 9 x 5, thence south 83*W. 3 chains and 36 links set limestone 12 x 6 x 3, thence south 3 chains 62 links to a stone, thence east 2 chains 25 links to place of beginning.

Commencing at the northwest corner of lot I run east 1 chain 20 links thence north 3 chains 80 links set a limestone 16 x 12 x 6, thence west 1 chain 22 links to the northeast corner of first lot, thence south 3 chains 80 links to place of beginning.

Chainbearers - J. Vandevort & j. Snider, duly sworn.

J. L. McElroy, Co. Surveyor

On June 9, 1882 I surveyed for John Ahern in Section 14, Town. 3, Range 15E. I reestablished the corner to Sections 13 & 14, 23 & 24 by running true line from the 1/4 section corner between Sections 23 & 24 to the corner to Sections 11 & 12, 13 & 14 and at 40 chains I set a boulder 12 x 8 x 7 for the corner to Sections 13 & 14, 23 & 24, I ALSO REESTABLISHED THE !?$ SECTION CORNER BETWEEN Sections 13 & 14 by running a true line from the corner to Sections 13 & 14, 23 & 24 and in the center of this line I set a limestone 12 x 8 x 3 for 1/4 section corner. I established the center of Section 14 by running a true line from the 1/4 corner on the east of Section 14 to the 1/4 section corner on the west of 14, also run a true line the 1/4 section corner on the south of 14 to the 1/4 section corner on the north of Section 14 and at the intersection of these lines I set a limestone 24 x 6 x 2 1/2 for the center corner of Section 14.

Chainmen - David Slagel & Wm Brinkelman, duly sworn.

J. L. McElroy, Co. Surveyor

On July 3, 1882 I surveyed for Henry Heckler. Reestablished1/4 section corner between 5 & 32 by running a true line from the corner to Sections 5 & 6, 31 & 32 to the corner to Sections 4 & 5, 32 & 33 and in the center of this line I set a limestone 12 x 7 x 7 for 1/4 Section corner.

Chainmen - Joe Culp & James Lookingland, duly sworn.

J. L. McElroy, Co. Surveyor

On March 19, 1883 I surveyed for J. S. Parsons and Emerson Harden in Section 2, Town. 2, Range 15E. I reestablished the 1/4 section corner between 2 & 35 on Town. line by running a true line from the corner to Sections 2, 34 & 35 and in the center of this line I set a boulder 10 x 8 x 4 for 1/4 section corner. From the 1/4 section corner on the north of Section 2 I run a true line south to the center of Section and in the centerj of this line I set a boulder 12 x 6 x 2 for the southeast corner of the north half of the (rest of page missing)

April 9, 1874

Surveyed for Charles Gunsenhouser the west half of the Northwest quarter of Sec. 11, Town. 1 N. of Range 13E.

Beginning at the quarter Sec. Cor. on the west side of said Sec. & running thence North Va. 10*15'E. 160 poles to the N.W. cor. of said Sec., thence East Va. 11*25'E. 79 poles & 20 links to a stone marked thus x, thence South Va. 10*54'E. 160 poles to a stone marked thus x.

Chainbearers - Leopolt Porre & Frederick Stalder, duly sworn.

A. J. Currence, Asst. Surve yor
F. V. Wilson, Co. Surveyor

April 9, 1874

Surveyed for John Weltz the S.E. 1/4 of the S.W. quarter of Sec. 2, Town. 1 N. of Range 13E.

Beginning at the quarter Sec. Cor. on the South side of said Sec. thence running North Va. 10*17'E. 80 poles to a stone marked thus x, thence West Va. 11*26'E. 79 poles & 26 links to a stone marked thus x, thence South Va. 10*14'E. 80 poles to a stone marked thus x, thence East Va. 11*25'E. 79 poles & 20 links to the beginning.

Chainbearers - Leopolt Porre & Frederick Stalder, duly sworn.

A. J. Currence, Ass't. Surveyor
F. V. Wilson, Co. Surveyor

April 9, 1874

Surveyed for Christian Oberley the South half of the N.W. quarter & the North half of the S.W. quarter of Section 12, Town. 1 N. of Range 13E.

Beginning at the quarter Sec. Cor. on the West side of said Sec. & running thence North Va. 11*05'E. 80 poles & 10 links to a stone marked thus x, thence East Va. 11*20'E. 160 poles to a stone marked thus x, thence South Va. 11*09'E. 81 poles to a stone marked thus x in the center of said Sec., thence South Va. 11*20'E. 81 poles to a stone marked thus x, thence West Va. 11*17'E. 160 poles to a stone marked thus x, thence North Va. 11*07'E. 80 poles 7 1/2 links to the beginning.

Chainbearers - Charles Gunsenhauser & Jacob Stalder, duly sworn.

A. J. Currence, Ass't. Surveyor
F. V. Wilson, Co. Surveyor

April 10, 1874

Surveyed for Leopolt Poore, Wire 3 lines in Section 16, Town. 1 N. of Range 13E.

Beginning at the quarter Section on the South side of said Section thence North Va. 11*02'E. 160 poles to a stone marked thus x in the center of said Section, thence West Va. 10*47'E. 80 poles to a stone marked thus x, thence beginning at the center corner of said Section & running thence North Va. 11*18'E. 160 poles.

Chainbearers - Charles Gunsenhauser & John Hebasen, duly sworn.

A. J. Currence, Ass't. Surveyor
F. V. Wilson, Co. Surveyor

April 10, 1874

Surveyed for John Hebisen the East half of the N.E. quarter of Section 21, Town. 1 N. of Range 13E.

Beginning at the N.E. corner of said Section & running thence West Va. 10*51'E. 80 poles to a stone marked thus x, thence South Va. 10*55'E. 160 poles to a stone marked thus x, thence East Va. 11*57'E. 80 poles to the quarter Section corner on the East side of said Section.

Chainbearers - Leopolt Porre & Charles Porr, duly sworn.

A. J. Currence, Ass't. Surveyor
F. V. Wilson, Co. Surveyor

April 10, 1874

Surveyed for B. F. Rider the West half of the N.E. quarter of Section 21, Town. 1 N. of Range 13E.

Beginning at the quarter Section Corner on the North side of said Section thence South Va. 10*55'E. 160 poles to a stone marked thus x in the center of said Section, thence East Va. 10*57'E. 80 poles to a stone marked thus x, thence North Va. 10*55'E. 160 poles to a stone marked thus x, thence West Va. 10*51'E. 80 poles to the beginning.

Chainbearers - Leopolt Porr & Charles Porr, duly sworn.

A. J. Currence, Ass't. Surveyor
F. V. Wilson, Co. Surveyor

April 11, 1874

Surveyed for Stephen Neubaure the S.E. quarter of the S.W. quarter of Section 17, Town. 1 N. of Range 13E.

Beginning at the quarter Section Corner on the South side of said Section thence running West Va. 11*E. 79 poles & 22 links to a stone marked thus x, thence North Va. 11*51'E. 92 poles to a stone marked thus x, thence East Va. 11*30'E. 80 poles to a stone marked thus x, thence South Va. 11*50'E. to the beginning containing 46 acres.

Chainbearers - David Coper & J. B. Cope, duly sworn.

A. J. Currence, Ass't. Surveyor
F. V. Wilson, Co. Surveyor

April 14, 1874

Surveyed for Eliza Dickinson 50 acres of the East side of the N.W. quarter of Section 34, Town. 3 N. of Range 14E.

Beginning at the quarter Section corner on the North side of said Section thence running West Va. 10*30'E. 49 poles & 21 1/2 links to a stone marked thus x, thence South Va. 11*53'E. 160 poles to a stone marked thus x, thence East V . 10*57'E. 50 poles to a stone marked thus x in the center of said Section, thence North Va. 11*50'E. 160 poles to the beginning.

Chainbearers - A. J. Flum & Archibald Thomson, duly sworn.

A. J. Currence, Ass't. Surveyor
F. V. Wilson, Co. Surveyor

April 14, 1874

Surveyed for Fidelia Marr the West half of the N.W. quarter of Section 34, Town. 3N of Range 14E.

Beginning at the quarter Section corner on the west side of said Section & running thence East Va. 10*57'E. 110 poles to a stone marked thus x, thence North Va. 11*53'E. 160 poles to a stone marked thus x, thence West Va. 11*08'E. to the N.W. cor. of said Section containing 110 acre

Chainbearers - A. J. Flum & Archibald Thomson, duly sworn.

A. J. Currence, Ass't. Surveyor
F. V. Wilson, Co. Surveyor

April 14, 1874

Surveyed for E. A. Hill the N.E. quarter of Section 34, Town. 3 N. of Range 14E.

Beginning at the quarter Section corner on the North side of said Section & running thence South Va. 11*50'E. 160 poles to a stone marked thus x in the center of said Section, thence West Va. 10*57'E. 160 poles to the quarter Section corner on the West side of said Sec.

Chainbearers - A. J. Flum & Archibald Thomson, duly sworn.

A. J. Currence, Ass't. Surveyor
F. V. Wilson, Co. Surveyor

April 16, 1874

Surveyed the Half Breed Line thru Section 2, Town. 3, Range 15 E. for J. F. James.

Beginning at the Half Breed Corner in the Line running E. & W. on the South side of said Section 2 and running thence North 33*30'West Va. 10*52'E. thru said Section 2. I run the said line thru without any chainbearers.

A. J. Currence, Ass't. Surveyor
F. V. Wilson, Co. Surveyor

April 15, 1874

Surveyed for John Jephart the East half of the N.E. quarter of Section 17, Town. 3, Range 15E.

Beginning at the N.E. corner of said Section & running thence West Va. 12*E. 80 poles & 16 links to a stone marked thus x, thence South Va. 11*55'E. 160 poles & 17 links to a stone marked thus x, thence West Va. 11*30'E. 80 poles & 13 links to the quarter Section on the East side of said Section.

Chainbearers - S. S. Jones & Johnson Henderson, duly sworn.

A. J. Currence, Deputy
F. V. Wilson, Co. Surveyor

April 15, 1874

Surveyed for J. B. Penny the West half of the N.E. quarter of Section 17, Town. 3 N. of Range 15E.

Beginning at the quarter Section corner on the North side of said Section & running thence South Va. 11*55'E. 160 poles & 18links to a stone marked thus x, thence East Va. 11*30'E. 80 poles & 13 links to a stone marked thus x, thence North Va. 11*55'E. 160 poles & 17 links to a stone marked thus x, thence West Va. 12*E. 80 poles & 16 links to the beginning.

A. J. Currence, Deputy
F. V. Wilson, Co. Surveyor

April 15, 1874

Surveyed for J. B. Penny the N.W. quarter of Section 17, Town. 3 N. of Range 15E.

Beginning at the N.W. corner of said Section & running thence South Va. 11*57'E. 160 poles & 17 links to the quarter Section corner on the West side of said Section, thence East Va. 11*30'E. 160 poles & 18 links to a stone marked thus x in the center of said Section, thence North Va. 11*55'E. 160 poles & 18 links to the quarter Section corner on the North side of said Section.

Chainbearers - S. S. Jones & John Jephart, duly sworn.

A. J. Currence, Deputy
F. V. Wilson, Co. Surveyor

April 15, 1874

Surveyed for Solomon S. Jones the East half of the S.W. quarter of Section 17, Town. 3 N. of Range 15E.

Beginning at the quarter Section corner on the South side of said Section & running thence North Va. 11*55'E. 160 poles & 18 links to a stone marked thus x in the center of said Section, thence West Va. 11*30'E. 83 poles & 13 links to a stone marked thus x, thence South Va. 11*57'E. 160 poles & 19 links to a stone marked thus x, thence East Va. 11*17'E. 83 poles & 10 links to the beginning. Containing 88 acres.

Chainbearers - Johnson Henderson & John Jephart, duly sworn.

A. J. Currence, Deputy
F. V. Wilson, Co. Surveyor

April 15, 1874

Surveyed for Henry Weller the West half of the S.W. quarter of Section 17, Town. 3 N. of Range 15E.

Beginning at the quarter section corner on the West side of said Section & running thence South Va. 11*35'E. 160 poles & 17 links to the S.W. corner of said Section, thence East Va. 11*17'E. 77 poles 10 links to a stone marked thus x, thence North Va. 11*57'E. 160 poles & 19 links to a stone marked thus x, thence West Va. 11*30'E. 77 poles & 13 links to the beginning.

Chainbearers - S. S. Jones & John Japhart, duly sworn.

A. J. Currence, Deputy
F. V. Wilson, Co. Surveyor

April 17, 1874

Surveyed for J. F. Arnold 3.92 of an acre out of the N.E. quarter of Section 6, Town. 3 N. of Range 16E.

Beginning at the quarter Section corner on the north side of said Section & running thence South Va. 12*12'E. 44 poles to a stone marked thus x, thence East Va. 11*E. 13 poles to a stone marked thus x, thence North Va. 12*12'E. 44 poles to a stone marked thus x, thence West Va. 11*23'E. 13 poles to the beginning.

Chainbearers - B. F. Stephens & L. K. Barnes, duly sworn.

A. J. Currence, Deputy
F. V. Wilson, Co. Surveyor

April 17, 1874

Surveyed for S. J. Danes 8 acres & ~~160~~ 92 of one acre out of the S.E. corner of the N.W. quarter of Section 6, Town. 3 N. of Range 16E.

Beginning at a stone marked thus x in the center of said Section & running thence North Va. 12*12'E. 116 poles to a stone marked thus x, thence West Va. 11*23'E. 4 poles 22 1/2 links to a stone marked thus x, thence South Va. 12*12'E. 116 poles to a stone marked thus x, thence East Va. 11*23'E. 4 poles & 22 1/2 links to the beginning.

Chainbearers - B. F. Stephens & L. K. Burns, duly sworn.

A. J. Currence, Deputy
F. V. Wilson, Co. Surveyor

April 18, 1874

Surveyed for M. Litty the N.W. quarter of the N.E. quarter of Section 30, Town. 3 N. of Range 17E.

Beginning at the quarter Section corner on the North side of said Section & running thence South Va. 11*E. 80 poles to a stone marked thus x, thence East Va. 11*30'E. 80 poles to a stone marked thus x, thence North Va. 11*15'E. 80 poles to a stone marked thus x.

Chainbearers - Wm Lafler & Frederick Deurfeldt, duly sworn.

A. J. Currence, Deputy
F. V. Wilson, Co. Surveyor

April 18, 1874

Surveyed for Gusdeves Duerfeldt the East half of the S.W. quarter & the S.E. quarter of the N.W. quarter of Section 30, Town. 3N. of Range 17E.

Beginning at the quarter Section corner on the South side of said Section & running thence North Va. 11*16'E. 160 poles to a stone marked thus x in the center of said Section, thence North Va. 11*16'E. 80 poles to a stone marked thus x, thence West Va. 11*30'E. 80 poles to a stone marked thus x, thence South Va. 11*15'E. 80 poles to a stone marked thus x, thence South Va. 11*04'E. 160 poles to a stone marked thus x, thence East Va. 11*35'E. 80 poles to the beginning.

Chainbearers - Wm Lafecane & Frederick Duerfeldt, duly sworn.

A. J. Currence, Deputy
F. V. Wilson, Co. Surveyor

April 18, 1874

Surveyed for Frederick Ege the N.W. quarter of the S.W. quarter of Section 30, Town. 3, Range 17E.

Beginning at the quarter Section corner on the West side of said Section & running thence East Va. 11*30'E. 79 poles & 15 links to a stone marked thus x, thence South Va. 11*04'E. 80 poles to a stone marked thus x, thence West Va. 11*23'E. 79 poles & 15 links to a stone marked thus x.

Chainbearers - Wm Lafler & Frederick Duerfeldt, duly sworn.

A. J. Currence, Deputy
F. V. Wilson, Co. Surveyor

April 18, 1874

Surveyed for B. R. Chute the S.W. quarter of the S.W. quarter of Section 30, Town. 3 N. of Range 17E.

Beginning at the Southwest corner of said Section & running thence East Va. 11*35'E. 80 poles to a stone marked thus x, thence North Va. 11*04'E. 80 poles to a stone marked thus x, thence West Va. 11*23'E. 79 poles & 15 links to the beginning.

Chainbearers - Wm Lafler & Frederick Duerfeldt, duly sworn.

A. J. Currence, Deputy
F. V. Wilson, Co. Surveyor

April 20, 1874

Surveyed for August Buckholt & others one line in Section 13, Town. 3, Range 16E.

Beginning 80 poles South of the quarter Section corner on the West side of said Section thence running East Va. 10*17'E. 79 poles 12 1/2 links to a stone marked thus x.

Chainbearers - Joseph Spaht & Adam Machel, duly sworn.

A. J. Currence, Deputy
F. V. Wilson, Co. Surveyor

April 20, 1874

Surveyed for Charles Sphat the West half of the S.E. quarter of Section 24, Town. 3 N. of Range 16E.

Beginning at the quarter Section corner on the South of said Section & running thence East Va. 10*20'E. 79 poles & 10 links to a stone marked thus x, thence North Va. 11*44'E. 159 poles & 10 links to a stone marked thus x, thence West Va. 10*40'E. 79 poles & 15 links to a stone marked thus x in the center of said Section, thence South Va. 11*40'E. 159 poles & 16 links to the beginning.

Chainbearers - Joseph Spaht & Adam Machel, duly sworn.

A. J. Currence, Deputy
F. V. Wilson, Co. Surveyor

April 20, 1874

Surveyed for August Buchholt the East half of the Southeast quarter of Section 24, Town. 3 N. of Range 16E.

Beginning at the S.E. corner of said Section & running North Va. 11*30'E. 159 poles & 12 links to the quarter Section corner on the East side of said Section, thence West Va. 10*40'E 79 poles & 15 links to a stone marked thus x, thence South Va. 11*44'E. 159 poles & 10 links to a stone marked thus x, thence East Va. 10*20'E. 79 poles & 10 links to the beginning.

Chainbearers - Joseph Spaht & Adam Machel, duly sworn.

A. J. Currence, Deputy
F. V. Wilson, Co. Surveyor

April 21, 1874

Surveyed for Patrick Casey the North half of the N.E. quarter of Section 2, Town. 2N. of Range 16E.

Beginning at the N.E. corner of said Section & running thence West Va. 10*13'E. 160 poles to the quarter Section corer on the North side of said Section, thence South Va. 11*30'E 92 poles & 10 links to a stone marked thus x, thence East Va. 10*25'E. 160 poles to a stone marked thus x, thence North Va. 11*30'E. 91 poles & 15 links to the beginning.

Chainbearers - John Higgins & Cornelius Sheehan, duly sworn.

A. J. Currence, Deputy
F. V. Wilson, Co. Surveyor

April 21, 1874

Surveyed for Moris Scheen the South half of the N.E. quarter of Section 2, Town. 2 N. of Range 16E.

Beginning at the quarter Section corner on the East side of said Section & running thence North Va. 11*30'E. 80 poles to a stone marked thus x, thence West Va. 10*25'E. 160 poles to a stone marked thus x, thence South Va. 11*30'E. 80 poles to a stone marked thus x in the center of said Section, thence East Va. 10*25'E. 160 poles to the beginning.

Chainbearers - John Higgins & Cornelius Sheehan, duly sworn.

A. J. Currence, Deputy
F. V. Wilson, Co. Surveyor

April 21, 1874

Surveyed for Eli Bowers the North half of the N.W. quarter of Section2, Town. 2 N. of Range 16E.

Beginning at the quarter Section corner on the North side of said Section & running thence West Va. 10*13' E. 160 poles to the N.W. corner of said Section, thence South Va. 11*52'E. 93 poles & 19 links to a stone marked thus x, thence East Va. 10*12'E. 160 poles to a stone marked thus x, thence North Va. 11*30'E. 92 poles 10 links to the beginning.

Chainbearers John Higgins & Cornelius Sheehan, duly sworn.

A. J. Currence, Deputy
F. V. Wilson, Co. Surveyor

April 22, 1874

Surveyed School House Lot out of the S.W. corner of S.W. quarter of S.E. quarter of Section 25, Town. 2 N. of Range 16E.

Beginning 4 poles & 6 links East of the quarter Section corner on the South side of the quarter Section corner on the South side of said Section thence running East Va. 10*42'E. 24 poles & 6 links to a stone marked thus x, thence North Va. 11*30'E. 7 poles & 7 links to a stone marked thus x, Thence West Va. 10*42'E. 24 poles to a stone marked thus x, thence South Va. 11*30'E. 7 poles & 7 links to the beginning.

Chainbearers - Joseph Johnson & Joseph Shouse, duly sworn.

A. J. Currence, Deputy
F. V. Wilson, Co. Surveyor

April 21, 1874

Surveyed for John Davis the North half of the S.W. quarter of Section 36, Town. 2 N. of Range 16 E.

Beginning at the quarter Section Corner on the West side of said Section & running thence South Va. 11*00'E. 82 poles to a stone marked thus x, thence East Va. 11*23'E. 160 poles to a stone marked thus x, thence North Va. 10*57'E. 79 poles & 15 links to a stone marked thus x in the center of said Section, thence West Va. 10*30'E. to the beginning.

Chainbearers - Patrick Casey & Cornelius Sheehan, duly sworn.

A. J. Currence, Deputy
F. V. Wilson, Co. Surveyor

April 22, 1874

Surveyed for John Higgins the South half of the S.W. quarter of Section 36, Town. 2 N. of Range 16E.

Beginning at the S.W. corner of said Section & thence North Va. 11*E. 82 poles to a stone marked thus x, thence East 10*30'E. 160 poles to a stone marked thus x, thence South Va. 10*57'E. 79 poles & 15 links to the quarter Section corner on the South side of said Section.

Chainbearers - Patrick Casey & Cornelius Sheehan, duly sworn.

A. J. Currence, Deputy
F. V. Wilson, Co. Surveyor

April 22, 1874

Surveyed for Joseph Johnson 10 acres of timber out of the S.E. corner of the N.E. quarter of Section 35, Town. 2 N. of Range 16E.

Beginning at the quarter Section corner on the East side of said Section & running thence North Va. 11*05'E. 40 poles to a post thence West Va. 11*E. 40 poles to a post, thence South Va. 11*05'E. 40 poles to a post, thence East Va. 11*E. 40 poles to the place of beginning.

Chainbearers - Joseph Shouse & Phillip Meyer, duly sworn.

A. J. Currence, Deputy
F. V. Wilson, Co. Surveyor

April 23, 1874

Surveyed for Jole & James Stuart the North half of the N.W. quarter of Section 12, Town. 2 N. of Range 15E.

Beginning at the quarter Section corner on the North side of said Section & running thence South Va. 11*55'E. 80 poles & 5 links to a stone marked thus x, thence West Va. 12*15'E. 160 poles to a stone marked thus x, thence North Va. 12*06'E. 80 poles & 5 links to the N.W. corner of said Section.

Chainbearers - Lavalett Kenney & Charles Bowere, suly sworn.

A. J. Currence, Deputy
F. V. Wilson, Co. Surveyor

April 23, 1874

Surveyed for Wm Vice the South half of the N.W. quarter of Section 12, Town. 2 N. of Range 15E.

Beginning at the quarter Section corner on the West side of said Section & running thence East Va. 12*15'E. 160 poles to a stone marked thus x in the center of said Section, thence North Va. 11*55'E. 80 poles to a stone marked thus x, thence West Va. 12*15'E. 160 poles to a stone marked thus x, thence South Va. 12*06'E. 80 poles & 5 links to the beginning.

Chainbearers - Lavalett Kenney & Charles Bowers, duly sworn.

A. J. Currence, Deputy
F. V. Wilson, Co. Surveyor

April 23, 1874

Surveyed for Oliver Fuller 12 lines on the N.E. quarter of Section 12, Town. 2 N. of Range 15E.

Beginning at the quarter Section corner on the East side of said Section & running thence West Va. 12*15'E. 160 poles to a stone marked thus x in the center of said Section, thence North Va. 11*55'E. to the quarter Section corner on the North side of said Section.

Chainbearers - Lavalett Kenney & Charles Bowers, duly sworn.

A. J. Currence, Deputy
F. V. Wilson, Co. Surveyor

April 23, 1874

Surveyed for Oliver Fuller the East half of the Southeast quarter of Section 12, Town. 2 N. of Range 15E.

Beginning at the quarter Section corner on the East side of said Section & running thence West Va. 12*15'E. 80 poles to a stone marked thus x, thence South Va. 11*45'E. 160 poles & 3 links to a stone marked thus x, thence East Va. 12*08'E. 79 poles & 8 links to the Southeast corner of said Section.

Chainbearers - Lavalett Kenney & Charles Bowers, duly sworn.

A. J. Currence, Deputy
F. V. Wilson, Co. Surveyor

April 23, 1874

Surveyed for Daniel Bowers the West half of the Southeast quarter & the S.W. quarter of Section 12, Town. 2 N. of Range 15E.

Beginning at the quarter Sec. cor. on the West side of said Sec. & running thence East Va. 12*15'E. 160 poles to a stone marked thus x in the center of said Sec., thence East Va. 12*15'E. 80 poles to a stone marked thus x, thence South Va. 11*45'E. 160 poles & 3 links to a stone marked thus x, thence West Va. 12*08'E. 79 poles & 21 links to the quarter Sec. cor. on the South side of said Sec., thence North Va. 11*45'E. 160 poles to a stone marked thus x in the center of said Sec.

Chainbearers - Lavalett Kenney & Charles Bowers, duly sworn. F. V. Wilson, Co. Surveyor

April 29, 1874

Surveyed for Jacob Frey one line beginning 80 poles South of the N.W. corner of DuBois Section 25, Town. 1 N. of Range 13E. & running thence East Va. 10*50'E. 80 poles to a stone marked thus x, thence East Va. 10*50'E. 80 poles to a stone marked thus x, thence East Va. 10*50'E. 80 poles to a stone marked thus x.

Chainbearers - Isaac Crook & J.J.Crook, duly sworn.

A. J. Currence, Deputy
F. V. Wilson, Co. Surveyor

April 29, 1874

Surveyed for M. Bocken the West half of the Southeast quarter of Section 25, Town 1 N. of Range 13E.

Beginning at the quarter Section corner on the North side of said Section & running thence South Va. 11*14'E. 160 poles to a stone marked thus x in the center of said Section, thence South Va. 11*E. 80 poles to a stone marked thus x, thence East Va. 11*16'E. 160 poles to a stone marked thus x, thence North Va. 11*04'E. 80 poles to a stone marked thus x, thence West Va. 10*15'E. 80 poles to a stone marked thus x, thence North Va. 11*07'E. 160 poles to a stone marked thus x, thence West Va. 11*05'E. 80 poles to the beginning.

A. J. Currence, Deputy
F. V. Wilson, Co. Surveyor

April 29, 1874

Surveyed for W. J. Peake the East half of the N.E. quarter of Section 25, Town. 1 N. of Range 13E.

Beginning at a stone marked thus x & running thence East Va. 11*05'E. 80 poles to the N.E. corner of said Section, thence South Va. 11*E. 160 poles to the quarter Section corner on the East side of said Section, thence West Va. 10*15'E. 80 poles to a stone marked thus x.

Chainbearers - Isaac Crook & j.j. Crook, duly sworn.

A. J. Currence, Deputy
F. V. Wilson, Co. Surveyor

April 29, 1874

Surveyed for George Gird the South half of the N.W. quarter of Section 25, Town. 1 N. of Range 15E.

Beginning at 80 poles South of the N.W. corner of said Section & running thence East Va. 10*50'E. 160 poles to a stone marked thus x, thence South Va. 11*14'E. 80 poles to a stone marked thus x in the center of said Section, thence West Va. 10*15'E. 160 poles to the quarter Section corner on the West side of said Section.

Chainbearers - Isaac Crook & J. J. Crook, duly sworn.

A. J. Currence, Deputy
F. V. Wilson, Co. Surveyor

April 27, 1874

Surveyed for August Fritz the Southwest quarter of Section 13, Town. 1 N. of Range 14E.

Beginning at the quarter Section corner on the South side of said Section & running thence North Va. 11*47'E. 160 poles & 18 links to a stone marked thus x in the center of said Section, thence West Va. 11*20'E. 162 poles & 12 links to the quarter Section corner on the West side of said Section.

Chainbearers - G. Damon & Wm Lynd, duly sworn.

A. J. Currence, Deputy
F. V. Wilson, Co. Surveyor

April 27, 1874

Surveyed for Samuel Haxton beginning at the quarter Section on the North side of said Section 13, Town. 1 N. of Range 14E. and running thence South Va. 10*20'E. 80 poles & 22 links to a stone marked thus x, thence West Va. 11*20'E. 80 poles & 10 links to a stone marked thus x, thence South Va. 11*45'E. 80 poles & 15 links to a stone marked thus x, thence West Va. 11*20'E. 81 poles & 6 links to the quarter Section corner on the West side of said Section.

Chainbearers - G. W. Damon & Wm Lynd, duly sworn.

A. J. Currence, Deputy
F. V. Wilson, Co. Surveyor

June 4, 1874

Surveyed for Alexander Bennois the South half of the S.W. quarter of Section 32, Town. 2 N. of Range 17E.

Beginning at the S.W. corner of said Section & running thence North Va. 11*3'E. 80 poles to a stone marked thus x, thence East Va. 10*23'E. 160 poles to a stone marked thus x, thence South Va. 11*15'E. 80 poles & 7 links to the corner on the South side of said Section.

Chainbearers - John M. Wilson & C. Horan, duly sworn.

A. J. Currence, Deputy
F. V. Wilson, Co. Surveyor

May 30, 1874

Surveyed for G. C. Holt & John Huse & W. D. Scott one line between Sections 13 & 24, Town. 1 N. of Range 17E.

Beginning at the Section corner of Sections 13, 14, 23 & 24 & running thence East Va. 12*29'E. 160 poles & 22 links to the quarter Section corner between Sections 13 & 24 said quarter Section corner was in a road & could not be found. I run the line thence to the Section corner & found the distance overrun. I divided the distance equal & set a new quarter Section corner, thence I run from said quarter corner West Va. 12*29'E. 80 poles & 11 links to a stone marked thus x, thence West Va. 12*29'E. 80 poles & 11 links to the Section corner of Sections 13 & 24.

Chainbearers - J. M. Wilson & Wm Coats, duly sworn.

A. J. Currence, Deputy
F. V. Wilson, Co. Surveyor

May 25, 1874

Surveyed for J. W. Holt 80 acres of the West side of the S.W. quarter of Section 33, Town. 1, Range 15E.

Beginning at the quarter Section corner on the West side of said Section & running thence East Va. 10*44'E. 85 poles to a stone marked thus x, thence South Va. 11*44'E. 120 poles to a stone marked thus x, thence West Va. 10*53'E. 20 [redacted]. Poles to a stone marked thus x, thence South Va. 11*44'E. 40 poles to a stone marked thus x, thence West Va. 10*58'E. 65 poles to the S.W. corner of said Section.

Chainbearers - Joseph Ensley & G. H. Penington, duly sworn.

A. J. Currence, Deputy
F. V. Wilson, Co. Surveyor

May 25, 1874

Surveyed for John H. Bemis the 80 acres of the East side of the S.W. quarter of Section 33, Town. 1 N. of Range 15E.

Beginning at the quarter Section corner on the South side of said Section thence running West Va. 10*53'E. 6 poles to a stone marked thus x, thence North Va. 11*44'E. 40 poles to a stone marked thus x, thence East Va. 10*53'E. 80 poles to a stone marked thus x, thence North Va. 11*44'E. 120 poles to a stone marked thus x, thence East Va. 10*44'E. 74 poles & 15 1/2 links to a stone marked thus x in the center of said Section, thence South Va. 11*44'E. 160 poles & 2 1/2 links to the beginning.

Chainbearers - Joseph Ensley & G. H. Pennington, duly sworn.

A. J. Currence, Deputy
F. V. Wilson, Co. Surveyor

June 4, 1874

Surveyed for John Buchmann the S.W. quarter of the N.W. quarter of Section 36, Town. 2 N. of Range 17E.

Beginning at the quarter Section corner on the West side of said Section thence running East Va. 11*12'E. 80 poles to a stone marked thus x, thence North Va. 11*14'E. 80 poles to a stone marked thus x, thence West Va. 11*11'E. 80 poles to a stone marked thus x, thence South Va. 11*59'E. to the beginning.

Chainbearers - John Loffell & Rudolph Funer, duly sworn.

A. J. Currence, Deputy
F. V. Wilson, Co. Surveyor

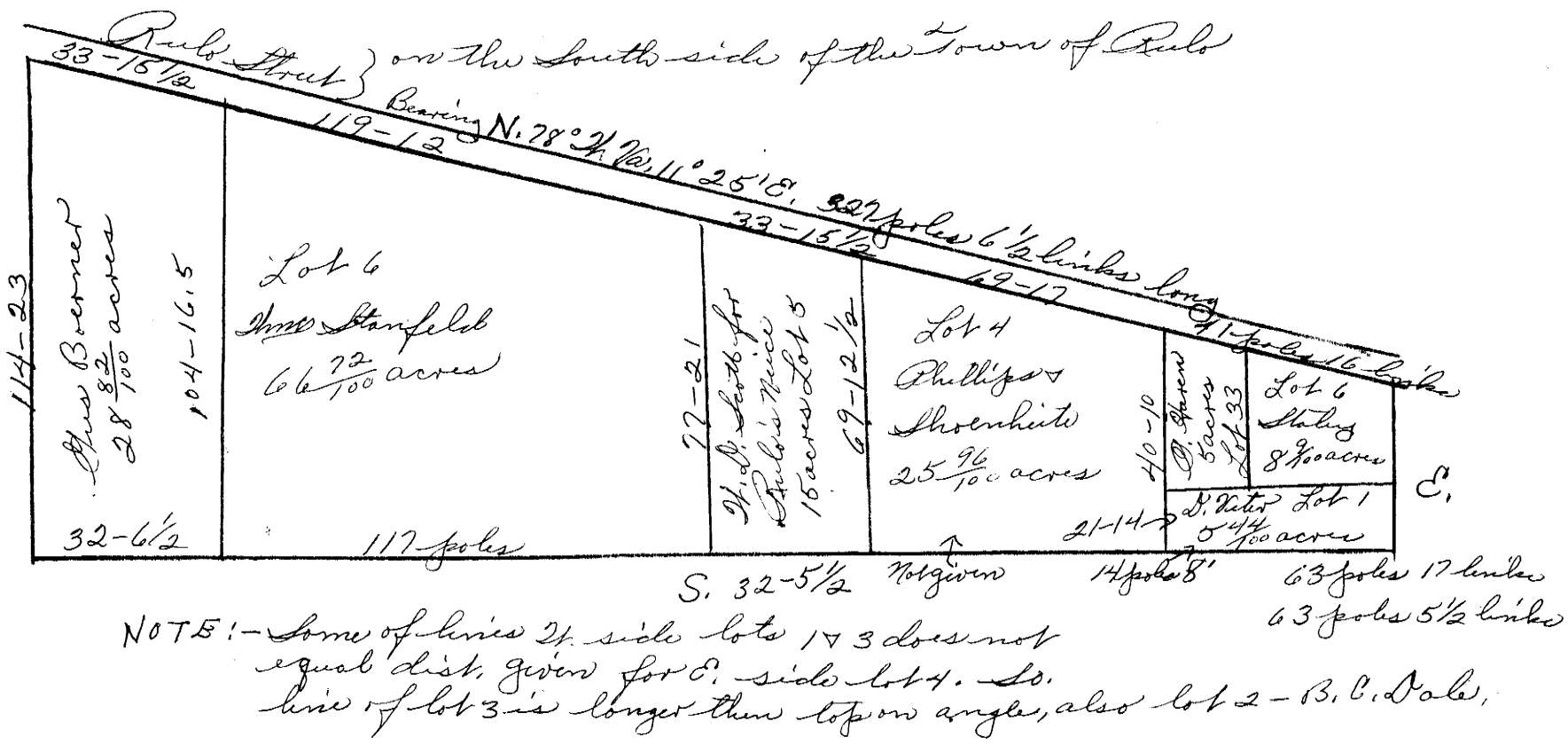

NOTE:- Some of lines of side lots 1 & 3 does not equal dist. given for E. side lot 4. So. line of lot 3 is longer than top on angle, also lot 2 - B. C. Dole.

May 27, 1874

The above plat is in the South half of Section 18, Town. 1N. of Range 18 E. and adjoining the town of Rulo on the South side of said town.

Chainbearers to the above survey & all of the Lots was E. H. Johnson & J. M. Wilson.

A. J. Currence, Deputy
F. V. Wilson, Co. Surveyor

May 27, 1874

Surveyed Lot one for D. Veter in above plat. Beginning at the S.E. corner of said Section & running thence North Va. 12*30'E. 14 poles & 8' to a stone marked thus x, thence West Va. 12*51'E. 63 poles & 7 links to a stone marked thus x, thence South Va. 12*30'E. 14 poles & 8' to a stone marked thus x, thence East Va. 12*51'E. 63 poles & 5 1/2 links to the beginning.

Chainbearers - E. H. Johnson & J. M. Wilson, duly sworn.

A. J. Currence, Deputy
F. V. Wilson, Co. Surveyor

May 27, 1874

Surveyed for Staley Lot 2 in the above plat. Beginning at the corner of Lots one & two & running thence North Va. 12*30'E. 21 poles 15 1/2 links to a stone marked thus x in the south margin of Dupe Street, thence in the said street N. 78*W. Va. 11*36'E. 49 poles & 16 links to a stone marked thus x, thence South Va. 12*46' 14(35-see Lot 3)poles & 8' to a stone marked thus x, thence East Va. 12*51'E. 41 poles & 18 links to the beginning.

Chainbearers - E. H. Johnson & J. M. Wilson, duly sworn.

A. J. Currence, Deputy
F. V. Wilson, Co. Surveyor

May 27, 1874

Surveyed for J. F. Huren lot 3 containing 5 acres in the plat on Page 102.

Beginning at the S.E. corner of lot 3 & the S.W. corner of lot 2 & running thence North Va. 12*46'E. 35 poles & 8' to a stone marked thus x on the South margin of Dupe Street, thence West in the said Street that is to say N. 78*W. Va. 11*36'E. 20 poles & 18 links to a stone marked thus x, thence South Va. 10*39'E. 40 poles & 10 links to a stone marked thus x, thence East Va. 12*51'E. 21 poles & 14 links to the beginning.

Chainbearers - E. H. Johnson & J. M. Wilson, duly sworn.

A. J. Currence, Deputy
F. V. Wilson, Co. Surveyor

May 28, 1874

Surveyed for Phillip & Shoenheit lot 4 in plat on Page 102.

Beginning at the corner of Lots 4 & 5 in the Section line thence running East Va. 12*50'E. to the corner of lots 1 & 4, thence North Va. 12*40'E. 49 poles & 20 links to the corner of lots 3 & 4 on the South margin of Dupe Stree, thence N. 78*W. Va. 11*36'E. 69 poles & 17 links with Dupe Street to the corner of lots 4 & 5, thence South Va. 12*46'E. 69 poles 12 1/2 links to the beginning.

Chainbearers - E. H. Johnson & J. M. Wilson, duly sworn.

A. J. Currence, Deputy
F. V. Wilson, Co. Surveyor

May 28, 1874

Surveyed for W. O. Scott as guardian of Rulo8s heirs lot 5 as shown in the plat on Page 102.

Beginning at a stone in the Section line corner to lots 5 & 6 & running thence East Va. 12*51'E. 32 poles 5 1/2 links to the corner of lots 4 & 5, thence North Va. 12*46'E. 69 poles 12 1/2 links to the corner of lots 4 & 5 in the South margin of Dupe Street, thence N. 78*E. 38 poles 15 1/2 links to a stone marked thus x the corner to lots 5 & 6, thence South Va. 12*46'E. 77 poles & 21 links to the beginning.

Chainbearers - E. H. Johnson & J. M. Wilson, duly sworn.

A. J. Currence, Deputy
F. V. Wilson, Co. Surveyor

May 28, 1874

Surveyed for Wm Stanfield lot 6 as shown on the plat on Page 102.

Beginning at a stone marked thus x the corner to lots 6 & 7 in the Section line & running thence East Va. 12*51'E. 117 poles to the corner of lots 5 & 6, thence North Va. 12*46'E. 77 poles & 21 links to the corner of Lots 5 & 6 on the South margin of Dupe Street, thence N. 78*W. Va. 11*36'E. in the said Street 119 poles & 12 links to the corner of lots 6 & 7, thence South Va. 12*45'E. 104 poles 16 1/2 links to a stone marked thus x the beginning of said lot 6.

Chainbearers - E. H. Johnson & J. M. Wilson, duly sworn.

A. J. Currence, Deputy
F. V. Wilson, Co. Surveyor

May 28, 1874

Surveyed for Gus Borner lot 7 as shown in the plat on Page 102.

Beginning at a stone marked thus x in the Section line a corner to lots 6 & 7 & running thence North Va. 12*45'E. 104 poles 16 1/2 links to a stone marked thus x the corner to lots 6 & 7 on the South margin of Dupe Street, thence N. 78*W. Va. 11*36'E. 33 poles 15 1/2 links to a stone marked thus x, thence South Va. 12*46'E. 114 poles & 23 links to a stone marked thus x, thence East Va. 12*51'E. 32 poles 5 1/2 links to the beginning.

Chainbearers - E. H. Johnson & J. M. Wilson, duly sworn.

A. J. Currence, Deputy
F. V. Wilson, Co. Surveyor

November 12, 1874

Surveyed for Wm McK. Maddox & Zanter the N.W. quarter of Section 28, Town. 2 ~~S~~ Range 16E.

Beginning at the quarter Section corner on the North side of said Section & running thence South Va. 11*13'E. 160 poles to a stone marked thus x in the center of said Section, thence West Va. 10*50'E. 160 poles & 7 links to the quarter Section corner on the West side of said Section.

Chainbearers - J. M. Wing & A. W. Wellington, duly sworn.

A. J. Currence, Co. Surveyor

November 12, 1874

Surveyed for Wm McK Maddox the N.E. quarter of Section 28, Town. 2 N. of Range 16E.

Beginning at the quarter Section corner on the North side of said Section & running thence South Va. 11*13'E. 160 poles to a stone marked thus x in the center of said Section thence East Va. 10*%)"E. 160 poles & 7 links to the quarter Section corner on the East side of said Section.

Chainbearers - J. M. Wing & A. W. Wellington, duly sworn.

A. J. Currence, Co. Surveyor

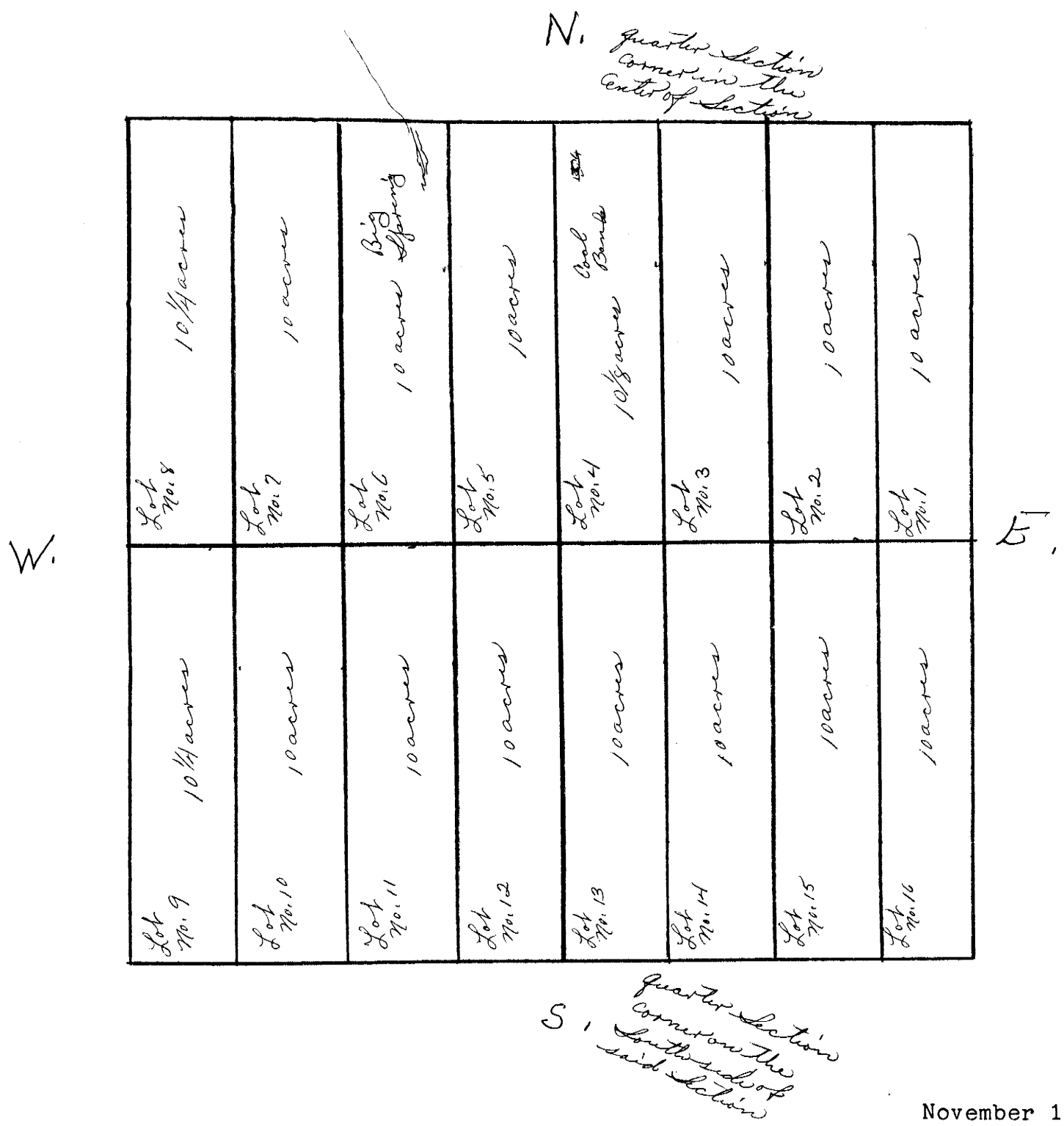

November 12, 1874

Surveyed for E. S. Towle the East half of the Southwest quarter & the West half of the Southeast quarter of Section 8, Town. 3 N. of Range 17E.

Beginning at the quarter Sec. cor. on the South side of said Sec. & running thence East Va. 11*17'E. 80 poles to post & mound, thence North Va. 12*E. 80 poles to a post & mound, thence continuing the same course North Va. 12*E. 80 poles to a post & mound, thence West Va. 11*08'E. 80 poles & 19 links to a post & mound in the center of said Sec., thence West Va. 11*E. 80 poles & 22 links to a post & mound, thence South Va. 12*10'E. 80 poles to a post & mound, thence continuing the same course South Va. 12*10'E. 80 poles to a post & mound, thence East Va. 11*15' E. 80 poles to the beginning.

The above plat is divided into ten acre lots imbracing 16 lots & 10 acres in each lot & post & mound to the cor. of each lot. The line running East & West dividing said lots runs at V . 14*E. 80 poles & 19 links to post & mound, thence East Va. 9*40'E. 80 poles & 20 links to post & mound.

Chainbearers - Peter McM ahon & John Murphy, duly sworn.

A. J. Currence, Co. Surveyor

November 3, 4, 5, 6, & 7, 1874

Surveyed for E. S. Towle(16 lots) 10 acres for the parts of Section, Town., & Range & for the description of the out Boundary of said lots & the division line running E. & W. from W. to E. run at Va. 14*E. 80 Ooles & 19 links to a post & mound, thence East Va. 9*40'E. 80 poles & 20 links to a post & mound.

Thence beginning at a post & mound the corner to lots 15 & 16 in the Section line & running thence North Va. 12*E. 80 poles to the corner of lots 1, 2, 15 & 16, thence North Va. 12*E. 80 poles & 15 links to the corner of lots 1 & 2.

Thence beginning at the corner of lots 14 & 15 & running thence North Va. 12*13'E. 80 poles & 16 links to the corner of lots 2, 3, 14 & 15.

Thence North Va. 12*25'E. 80 poles & 10 links to the corner of lots 2 & 3.

Thence beginning at the corner of lots 13 & 14 & running thence North Va. 12*15'E. 80 poles & 18 links to the corner of lots 3, 4, 13 & 14.

Thence North Va. 12*14'E. j0 poles 4 1/2 links to the corner of lots 3 & 4.

Thence beginning at the corner of lots 12 & 13 the same being the quarter Section corner on the South side of said Section thence North Va. 12*13'E. 80 poles 2 1/2 links to the corner of lots 4, 5, 12, & 13, thence North Va. 12*13'E. 80 poles & 7 links to the corner of lots 4 & 5.

Thence beginning at the corner of lots 11 & 12 & running thence North Va. 12*E. 80 poles to the corner of lots 5, 6, 11, & 12.

Thence North Va. 12*E. 80 poles & 8 links to the corner of lots 5 & 6.

Thence beginning at the corner of lots 10 & 11 & running thence North Va. 11*57'E. 80 poles & 6 links to the corner of lots 6, 7, 10 & 11.

Thence North Va. 12*E. 80 poles & 5 links to the corner of lots 6 & 7.

Thence beginning at the corner of lots 9 & 10 & running thence North Va. 12*12'E. 80 poles & 3 links to the corner of lots 7, 8, 9, & 10.

Thence North Va. 12*11'E. 80 poles to the corner of lots 7 & 8. For further particulars of this Survey see Plat on Page 102.

Chainbearers - Peter McMahon & John Murphy, duly sworn.

A. J. Currence, Co. Surveyor

November 12, 1874

Surveyed two lines for W. M. Maddox.

Beginning at the quarter Section corner on the East side of Section 28 & running thence West Va. 10*50'E. 160 poles & 7 links to a stone marked thus x in the center of said Section, thence South Va. 11*13'E. 160 poles to the quarter Section corner on the South side of said Sec.

Chainbearers - J. M. Wing & A. W. Wellington, duly sworn.

A. J. Currence, Co. Surveyor

Nov. 9 & 10, 1874

Surveyed for James McMahon the South half of the Northwest quarter of Section 8, Town. 3 N. of Range 17.

Beginning ten poles East of the quarter Section corner on the West side of said Section 10 & running East Va. 11*E. 30 poles & 20 links to a post & mound the corner to lots 6 & 7, thence East Va. 11*E. 20 poles to post & mound the corner to lots 5 & 6.

Thence East Va. 11*E. 20 poles to a post & mound the corner to lots 4 & 5.

Thence East Va. 11*E. 20 poles to a post & mound the corner to lots 3 & 4.

Thence East Va. 11*E. 20 poles to a post & mound the corner to lots 2 & 3.

Thence East Va. 11*E. 20 poles to a post & mound the corner to lots 1 & 2.

Thence East Va. 11*E. 20 poles to a post & mound the corner to lot 1 on the S.E. cor. of lot 1.

Thence North Va. 12*E. 80 poles & 20 links to N.E. cor. of lot 1 a post & mound.

Thence West Va. 11*E. 20 poles to a post & mound the corner to lots 1 & 2 a post & mound.

Thence West Va. 11*E. 20 poles to a post & mound the corner to lots 1 & 2 a post & mound.

Thence West Va. 11*E. 20 poles to a post & mound the corner of lots 2 & 3.

Thence West Va. 11*E. 20 poles to a post & mound the corner to lots 3 & 4.

Thence West Va. 11*E. 20 poles to a post & mound the corner to lots 4 & 5.

Thence West Va. 11*E. 20 poles to a post & mound the corner to lots 5 & 6.

(OVER-NEXT PAGE)

Thence West Va. 11*E. 20 poles to a post & mound the corner to lots 6 & 7.

Thence West Va. 11*E. 30 poles & 20 links to a post & mound the corner to lot 7 N.W. cor.

Thence South Va. 12*E. 80 poles & 10 links to the beginning. The plat will give the Bearing & Distance of each line running North & South. Lot 7 has fifteen acres in it, the others- that is 6, 5, 4, 3, 2, & 1 - has 10 acres each & posts & mound to the corner of each lot.

Chainbearers - Peter McMahon & John Murphy, duly sworn.

A. J. Currence, Co. Surveyor

November 12, 1874

Surveyed for Wm Corn two lines on the Southwest quarter of Section 28, Town. 2 N. of Range 16E.

Beginning at the quarter Section corner on the South side of said Section & running thence North Va. 11*13'E. 160 poles to a stone marked thus x in the center of said Section, thence West Va. 10*50'E. 160 poles & 7 links to the quarter Section corner on the West side of said Section.

Chainbearers - J. M. Wing & A. W. Wellington, duly sworn.

A. J. Currence, Co. Surveyor

November 13, 1874

Surveyed for W. M. Maddox two lines on the West half of the Northeast quarter of Section 33, Town. 2 N. of Range 16E.

Beginning at the quarter Section corner on the North side of said Section & running South Va. 11*09'E. 159 poles & 18 links to a stone marked thus x in the center of said Section, thence East Va. 10*37'E. 79 poles & 21 links to a stone marked thus x.

Chainbearers - J. M. Wing & A. W. Wellington, duly sworn.

A. J. Currence, Co. Surveyor

November 13, 1874

Surveyed for John Schaile the Southeast quarter of Section 33, Town. 2 N. of Range 16E.

Beginning at the quarter Section corner on the East side of said Section thence running West Va. 10*37'E. 159 poles & 20 links to a stone marked thus x in the center of said Section, thence South Va. 11*09'E. 159 poles & 18 links to the quarter Section corner on the South side of said Section, thence East Va. 10*38'E. 159 poles 19 1/2 links to the Southeast corner of said Section.

Chainbearers - J. M. Wing & A. W. Wellington, duly sworn.

A. J. Currence, Co. Surveyor

November 13, 1874

Surveyed for James McDowel the Southwest quarter of Section 33, Town. 2 N. of Range 16E.

Beginning at the Southwest corner of said Section & running thence East Va. 10*38'E. 159 poles & 191/2 links to the quarter Section corner on the South side of said Section, thence North Va. 11*09'E. 159 poles & 18 links to a stone marked thus x in the center of said Section, thence West Va. 10*37'E. 159 poles & 20 links to the quarter Section corner on the West side of said Section.

Chainbearers - J. M. Wing & A. W. Wellington, duly sworn.

A. J. Currence, Co. Surveyor

November 13, 1874

Surveyed for Wm MckMaddox the Northeast quarter of Section 4, Town. 1 N. of Range 16E.

Beginning at the Northeast corner of said Section & running thence West Va. 10*38'E. 159 poles 19 1/2 links to the quarter Section corner on the North side of said Section, thence South Va. 11*09'E. 159 poles & 23 links to a stone marked thus x in the center of said Section, thence East Va. 10*43'E. 160 poles 4 1/2 links to the quarter Section corner on the East side of said Section.

Chainbearers - J. M. Wing & A. W. Wellington, duly sworn.

A. J. Currence, Co. Surveyor

November 13, 1874

Surveyed for Schuck the north quarter of Section 4, Town. 1, Range 16E.

Beginning at the Northwest corner of said Section & running thence East Va. 10*38'E. 159 poles & 19 1/2 links to the quarter Section corner on the North side of said Section, thence South Va. 11*09'E. 159 poles & 28 links to a stone marked thus x in the center of said Section, thence West Va. 11*E. 160 poles 4 1/2 links to the quarter Section corner on the West side of said Section.

Chainbearers - J. M. Wing & A. W. Wellington, duly sworn.

A. J. Currence, Co. Surveyor

November 13, 1874

Surveyed for Joseph Steel the Southeast quarter of Section 4, Town. 1, Range 16E.

Beginning at the quarter Section corner on the South side of said Section & running thence North Va. 10*57'E. 159 poles & 23 links to a stone marked thus x in the center of said Section, thence East Va. 10*43'E. 160 poles 4 1/2 links to the quarter Section corner on the East side of said Section.

Chainbearers - J. M. Wing & A. W. Wellington, duly sworn.

A. J. Currence, Co. Surveyor

November 13, 1874

Surveyed for C. L. Kime the Southwest quarter of Section 4, Town 1 N. of Range 16E.

Beginning at the quarter Section corner on the South side of said Section & running thence North Va. 10*57'E. 159 poles & 23 links to a stone marked thus x in the center of said Section, thence West Va. 11*E. 160 poles & 4 1/2 links to the quarter Section corner on the West side of said Section.

Chainbearers - J. M. Wing & A. W. Wellington, duly sworn.

A. J. Currence, Co. Surveyor

June 10, 1874

Surveyed for H. O. Hanna, M. D. the west half of the S.W. 1/4 of Section 18, Town. 1, Range 17E.

Beginning at the N.W. corner of the S.W. 1/4 thence South Va. 10*32'E. 40 chains to Section corner, thence East Va. 10*52'E. 20 chains, thence North Va. 10*52'E. 40 chains, thence West Va. 10*52'E. 20.02 chains to place of beginning. Containing 80 acres more or less.

Chainmen - James Letcher & James McNance, duly sworn.

A. J. Currence, Co. Surveyor
John M. Wilson, Deputy

June 11, 1874

Surveyed for Charles Hoos the west half of the N.E. 1/4 of Section 18, Town. 2, Range 17E.

Commencing at the quarter Section corner on North os said Section thence East Va. 10*31'E 20 chains, thence South Va. 9*30'E. 39.86 chains, thence West Va. 10*47'E. 20 chains to center of Section, thence North Va. 7*30'E. 39.7 1/2 chains to place of beginning. Containing 80 acres.

Chainmen - Andrew Egner & Augustus Eggeiling, duly sworn.

A. J. Currence, Co. Surveyor
John M. Wilson, Deputy

June 12, 1874

Surveyed for Frederick Finck the Northwest 1/4 of Section 18, Town. 2, Range 17E.

Commencing at the quarter Section corner on North side of said Section thence West Va. 10*31'E. 42.34 chains to Section corner, thence South Va. 9*30'E. 39.80 chains to 1/4 Section corner, thence East Va. 9*47'E. 41.48 chains to center of Section, thence North Va. 9*30'E. 39.70 1/2 chains to place of beginning. Containing 167.2 acres.

Chainmen - Andrew Egner & Augustus Eggeling, duly sworn.

A. J. Currence, Co. Surveyor
John M. Wilson, Deputy

June 19, 1874

Surveyed for George Purtel the South 1/2 of the S.E. 1/4 of Section 15, Town. 1, Range 15 E.

Beginning at quarter Section corner on South of said Section thence East Va. 11*31'E. 40.04 chains to Section corner, thence North Va. 11*05'E. 20.12 1/2 chains, thence West Va. 11*31'E. 40.12 chains, thence South 10*05'E. 40.12 chains to place of beginning. Containing 80 acres.

Chainmen - Michael Wolf & Elisha Purlet, duly sworn.

A. J. Currence, Co. Surveyor
John M. Wilson, Deputy

June 19, 1874

Surveyed for George Purtel the North 1/2 of the N.E. 1/4 of Section 22, Town. 1, Range 15E.

Commencing at the quarter corner on North of said Section thence East Va. 11*05'E. 40 chains to Section corner on N.E. of Section, thence South Va. 10*58'E. 20 chains, thence West Va. 11*43'E. 40 chains, thence North Va. 10*45'E. 29.32 chains to place of beginning. Containing 80 acres.

Chainmen - Michael Wolf & Elisha Purtel, duly sworn.

A. J. Currence, Co. Surveyor
John M. Wilson, Deputy

June 19, 1874

Surveyed for A. Ivans the South 1/2 of the N.E. 1/4 of Section 22, Town. 1, Range 15E.

Commencing at the quarter corner on the East side of said Section thence North Va. 12*58'E 20 chains to a stone marked x, thence West Va. 11*!#"E. 40 chains to a stone marked x, thence South Va. 10*45'E. 19.91 chains to center of Section, thence East Va. 11*E. 40 chains to place of beginning. Containing 80 acres.

Chainmen - Michael Wolf & Elisha Purtel, duly sworn.

A. J. Currence, Co. Surveyor
John M. Wilson, Deputy

June 19, 1874

Surveyed for Michael Wolf the North 1/2 of the S.E. 1/4 of Section 22, Town. 1, Range 15E.

Commencing at the 1/4 Section corner on the East thence South Va. 10*58'E. 20 chains, thence West Va. 10*59'E. 40 chains, thence North Va. 10*59'E. 19.91 chains to center of Section from which a Hickory 10" dia. bears N. 39*30'E. 25 links, a Hickory 10" down buried 85*30'E. 15 links Dist., thence East Va. 11*E. 40 chains to place of beginning. Containing 80 acres.

Chainmen - A. Ivans & Elisha Purtel, duly sworn.

A. J. Currence, Co. Surveyor
John M. Wilson, Deputy

June 22, 1874

Surveyed for Ivan B. Woods 110 acres off the East side of the N.E. 1/4 of Section 21, Town. 3, Range 16E.

Commencing at the 1/4 Section corner on East side of said Section thence West Va. 11*59'E. 109 poles .07 1/2 links, thence North Va. 11*05'E. 160 poles, thence East Va. 11*59'E. 109 poles 15 links to Section corner on N.E. of said Section, thence South Va. 11*51'E. 160 poles to place of beginning. Containing 110 acres.

Chainmen - M. T. Wood & Mike Casey, duly sworn.

A. J. Currence, Co. Surveyor
John M. Wilson, Deputy

June 22, 1874

Surveyed for Michael Casey 50 acres off the West side of the N.E. 1/4 of Section 21, Town. 3, Range 16E.

Commencing at the 1/4 Section corner on North of Section thence South Va. 11*51'E. 160 poles to center of Section, thence East Va. 11*59'E. 49 poles & 17 1/2 links to a stone marked x, thence North Va. 11*51'E. 160 poles to a stone marked x, thence West Va. 11*59'E. 49 poles & 21 links to place of beginning. Containing 50 acres.

Chainmen - Ivan B. Wood & M. T. Wood, duly sworn.

A. J. Currence, Co. Surveyor
John M. Wilson, Deputy

June 22, 1874

Surveyed for Wm Price Section 21, Northwest 1/4 of Town. 3, Range 16E.

Commencing at the 1/4 Section corner on North of said Section thence West Va. 11*48'E. 59 poles & 11 links, thence South Va. 12*E. 160 poles & 1 link, thence East Va. 11*39'E. 59 poles & 17 1/2 links to center of Section, thence North Va. 11*51'E. 160 poles to place of beginning. Containing 60 acres.

Chainmen - Mike Casey & M. T. Wood, duly sworn.

A. J. Currence, Co. Surveyor
John M. Wilson, Deputy

June 22, 1874

Surveyed for Thomas Huff 110 acres off the West side of the N.W. 1/4 of Section 21, Town. 3, Range 16E.

Commencing 59 poles 11 links West of the 1/4 Section corner on North of said Section at a stone marked x, thence West Va. 11*48'E. 79 poles & 18 links to Section corner on N.W. of said Section, thence South Va. 12*E. 159 poles & 21 links to 1/4 Section corner on west of said Section, thence East Va. 11*39'E. 99 poles & 7 1/2 links to a stone marked x, thence North Va. 12*E. 160 poles & 1 link to place of beginning. Containing 100 acres.

Chainmen - M. T. Wood & mIke Casey, duly sworn.

A. J. Currence, Co. Surveyor
John M. Wilson, Deputy

June 22, 1874

Surveyed for Michael Casey the S.E. 1/4 of Section 21, Town. 3, Range 16 E.

Commencing at the 1/4 Section corner on East of said Section thence West Va. 11*59'E. 160 poles to center of Section, thence South Va. 12*09'E. 160 poles to 1/4 Section corner on South side of said Section, thence East Va. 11*56'E. 160 poles to Section corner, thence North Va. 11*51'E. 160 poles & 2 links to place of beginning. Containing 160 acres.

Chainmen - Ivan B. Wood & M. T. Wood, duly sworn.

A. J. Currence, Co. Surveyor
John M. Wilson, Deputy

June 26, 1874

Surveyed for F. Zimmerman the West 1/2 of the N.E. 1/4 of Section 15, Town. 2, Range 17E.

Commencing at the Section corner on N.E. of said Section thence West Va. 10*44'E. 80 poles & 1 link, thence South Va. 9.82*E. 160 poles & 1 1/2 links, thence East Va. 10*31'E. 80 poles & 1/4 link to 1/4 Section corner on east of said Section, thence North Va. 9*21'E. 160 poles & 3 1/2 links to place of beginning. Containing 80 acres.

Chainmen - Wm Schmick & W. Towvenbaugh, duly sworn.

A. J. Currence, Co. Surveyor
John M. Wilson, Deputy

June 26, 1874

Surveyed for A. Weinert the West 1/2 of the N.E. 1/4 of Section 15, Town. 2, Range 17E.

Commencing 80 poles & 1 link West of the Section corner on E N.E. of said Section at a stone marked thus x, thence West Va. 10*44'E. 80 poles & 1 link to 1/4 Section corner on North side of said Section, thence South Va. 9*38'E. 160 poles to center of Section, thence East Va. 10*31'E. 80 poles & 1/4 link to a stone marked x, thence North Va. 9*32'E. 160 poles & 1 1/2 links to a stone marked x, the place of beginning. Containing 80 acres.

Chainmen - Wm Scmick & W. Towvenbaugh, duly sworn.

A. J. Currence, Co. Surveyor
John M. Wilson, Deputy

June 26, 1874

Surveyed for John Kitt 60 acres off the N.E. part of N.W. 1/4 of Section 15, Town. 2, Range 17E.

Commencing at the 1/4 Section corner on N. of said Section thence West Va. 10*36'E. 80 poles & 9 links, thence South Va. 9*42'E. 119 poles & 14 links, thence East Va. 10*41'E. 80 poles & 4 links, thence North Va. 9*43'E. 119 poles & 20 links to place of beginning. Containing 60 acres.

Chainmen - Wm Schmick & W. Towvenbaugh, duly sworn.

A. J. Currence, Co. Surveyor
John M. Wilson, Deputy

June 26, 1874

Surveyed for Joseph Kitt 60 acres off the N.W. part of the N.W. 1/4 of Section 15, Town. 2, Range 17E.

Commencing 80 poles 9 links West of the 1/4 Section corner on north of said Section at a stone marked thus x, thence West Va. 10*36'E. 80 poles & 9 links to Section corner on N.W. of said Section, thence South Va. 9*48'E. 119 poles & 9 links, thence East Va. 10*47'E. 80 poles & 4 links to a stone marked x, thence North Va. 9*42'E. 119 poles & 14 links to a stone marked x the place of beginning. Containing 60 acres.

Chainmen - Wm Schmick & W. Towvenbaugh, duly sworn.

A. J. Currence, Co. Surveyor
John M. Wilson, Deputy

June 26, 1874

Surveyed for W. Towvenbaugh 40 acres off of the South side of the N.W. 1/4 of Section 15, Town. 2, Range 17E.

Commencing at the 1/4 Section corner on the West side of said Section thence East Va. 10*59'E. 160 poles 1 1/2 links to center of Section, stone marked x, thence North Va. 9*38'E. 39 poles & 23 links to a stone marked x, thence West Va. 10*47'E. 160 poles & 8 links to a stone marked x, thence South Va. 9*48'E. 39 poles & 17 1/2 links to 1/4 Section corner the place of beginning. Containing 40 acres.

Chainmen - A. Weinert & Wm Schmick , duly sworn.

A. J. Currence, Co. surveyor
John M. Wilson, Deputy

June 26, 1874

Surveyed for P. Schell the South 1/2 of the S.E. 1/4 of Section 15, Town. 2, Range 17E.

Commencing at the Section corner on the S.E. corner of said Section thence West Va. 9*38'E 160 poles to 1/4 Section corner, thence West Va. 9*39'E. 79 poles & 18 1/2 links placed stone marked x, thence East Va. 10*37'E. 160 poles placed stone marked x, thence South Va. 9*21'E. 80 poles & 21 links to place of beginning. Containing 80 acres.

Chainmen - Wm Schmick & W. Towvenbaugh, duly sworn.

A. J. Currence, Co. Surveyor
John M. Wilson, Deputy

July 2, 1874

Surveyed for A. R. Bradley the S.W. 1/4 of the N.E. 1/4 of Section 33, Town. 2, Range 14E.

Commencing at 79 poles & 4 1/2 links West of the 1/4 Section corner on East of said Section thence West Va. 11*35'E. 79 poles & 4 1/2 links to center of Section, thence North Va. 11*25'E. 80 poles placed a stone marked x, thence East Va. 11*25'E. 80 poles paced a stone marked x, then ce South Va. 11*25'E. 80 poles to place of beginning. Containing 40 acres.

Chainmen - A. J. Eley & E. H. Chaffin, duly sworn.

A. J. Currence, Co. Surveyor
John M. Wilson, Deputy

July 2, 1874

Surveyed for O. Buchanan the N.E. 1/4 of the N.W. 1/4 of Section 33, Town. 2, Range 14E.

Commencing at the 1/4 Section corner on North of said Section thence West Va. 11*32'E. 79 poles & 12 1/2 links placed stone marked x, thence South Va. 11*30'E. 79 poles & 20 links where I placed stone marked x, thence 79 poles & 7 links placed stone (corner to Bradley & Buchanan), thence North 80 poles to place of beginning. Containing 40 acres.

Chainmen - A. J. Eley & E. H. Chaffin, duly sworn.

A. J. Currence, Co. Surveyor
John M. Wilson, Deputy

July 2, 1874

Surveyed for A. J. Eley the N.W. 1/4 of the N.W. 1/4 of Section 33, Town. 2, Range 14E.

Commencing 79 poles & 12 1/2 links West of the 1/4 Section corner on the north of said Section at a stone marked x, thence West Va. 11*32'E. 79 poles & 12 1/2 links to Section corner on N.W. of said Section, thence South Va. 11*35'E. 79 poles & 14 1/2 links placed stone marked x, thence East Va. 11*37'E. 79 poles & 7 links to a stone marked x, thence North Va. 11*30'E. 79 poles & 7 links to a stone marked x, thence North Va. 11*30'E. 79 poles & 20 links to place of beginning. Containing 40 acres.

Chainmen - J. M. Eley & E. H. Chaffin, duly sworn.

A. J. Currence, Co. Surveyor
John M. Wilson, Deputy

July 2, 1874

Surveyed for A. J. Eley the S.W. 1/4 of the S.W. 1/4 of Section 28, Town. 2, Range 14E.

Commencing at the Section corner on the S.W. of said Section thence North Va. 11*34'E. 80 poles placed stone marked x, thence East Va. 11*44'E. 79 poles & 15 links placed stone marked x, thence South Va. 11*41'E. 80 poles to a stone marked thus x, thence West Va. 11*32'E. 79 poles & 12 1/2 links to place of beginning. Containing 40 acres.

Chainmen - J. M. Eley & O. Buchanan, duly sworn.

A. J. Currence, Co. Surveyor
John M. Wilson, Deputy

July 2, 1874

Surveyed for O. Buchanan the S.E. 1/4 of the S.W. 1/4 of Section 28, Town. 2, Range 14E.

Commencing at the 1/4 Section corner to South side of said Section thence West Va. 11*32'E 79 poles & 12 1/2 links to a stone marked x, thence North Va. 11*41'E. 80 poles to a stone marked x, thence East Va. 11*44'E. 79 poles & 15 links to where I placed a stone marked x, thence South 80 poles & 1/2 link to place of beginning. Containing 40 acres.

Chainmen - J. M. Eley & E. H. Chappin, duly sworn.

A. J. Currence, Co. Surveyor
John M. Wilson, Deputy

July 3, 1874

Surveyed for E. H. Chaffin the S.W. 1/4 of the N.W. 1/4 of Section 34, Town. 2, Range 14E.

Commencing at the 1/4 Section corner on West side of said Section thence North Va. 11*31'E 79 poles & 23 3/4 links placed stone marked x, thence East Va. 11*16'E. 79 poles & 21 links placed stone marked x, thence South Va. 11*30'E. 79 poles 22 1/2 links & placed a stone marked x, thence West Va. 11*04'E. 79 poles & 20 links to place of beginning. Containing 40 acres.

Chainmen - A. J. Eley & O. Buchanan, duly sworn.

A. J. Currence, Co. Surveyor
John M. Wilson, Deputy

July 3, 1874

Surveyed for A. R. Bradley 30 acres off the West side of the N.W. 1/4 of Section 34, Town. 2, Range 14E.

Commencing 79 poles & 20 links East of the 1/4 Section corner on West side of Section at a stone marked x, thence East Va. 11*04'E. 60 poles to a placed stone marked x, thence North Va. 11*30'E. 79 poles & 22 links & planted a stone marked x, thence West Va. 11*06'E. 61 poles & 2 links to a stone marked x, thence South Va. 11*30'E. 79 poles & 22 1/2 links to place of beginning.

Chainmen - A. J. Eley & O. Buchanan, duly sworn.

A. J. Currence, Co. Surveyor

July 3, 1874

Surveyed for D. Chaffin 10 acres off the East side of the S.E. 1/4 of the S.E. 1/4 of the N.W. 1/4 of Section 34, Town. 2, Range 14E.

Commencing 79 poles & 21 links South of the 1.4 Section corner on the North side of said Section, thence South Va. 11*30'E. 79 poles & 21 links to center of Section planted stone marked x, thence West Va. 11*04'E. 19 poles & 20 links to a stone marked x, thence North Va. 11*30'E. 79 poles & 22 links to a stone marked thus x, thence East Va. 11*06'E. 19 poles & 19 links to place of beginning.

Chainmen - A. J. Eley & O. Buchanan, duly sworn.

A. J. Currence, Co. Surveyor
John M. Wilson, Deputy

July 3, 1874

Surveyed for W. H. Lee the North 1/2 of the N.W. 1/4 of Section 34, Town. 2, Range 14E.

Commencing at the Section corner on N.W. corner of said Section thence South Va. 11*31'E. 79 poles & 23 links to a stone marked x, thence West Va. 11*06'E. 159 poles & 22 links to a stone marked x, thence North Va. 11*30'E. 79 poles & 21 3/4 links to the 1/4 Section corner, thence West Va. 11*09'E. 159 poles & 15 links to place of beginning. Containing 80 acres.

A. J. Currence, Co. Surveyor
John M. Wilson, Deputy

August 26, 1874

Surveyed for O. Lippold the S.W. 1/4 of the S.W. 1/4 of Section 16, Town. 2, Range 16E.

Commencing at the Section corner on the S.W. of said Section thence North Va. 11*17'E. 19.90 chains placed stake in ground, thence East Va. 10*23'E. 20 chains, thence South Va. 11*17'E. 20 chains, move stake in ground, thence West Va. 10*23'E. 20 chains & 15 links to place of beginning. Containing 40 acres.

Chainmen - Geo. Lippold & Dunbar Lippold, duly sworn.

A. J. Currence, Co. Surveyor
John M. Wilson, Deputy

September 8, 1874

Surveyed for I. Adams & D. W. Elliott. Commencing at the N.W. corner of the S.E. 1/4 of Section 12, Town. 1, Range 15E. Set a stone in bank of Nemaha River (one chain & thirty links from middle of Channel) from which an Elm 20 inches dia. bears S. 29*30'E. dist. 57 links, a Maple 22 inches dia. bears N. 2*30'W. 29 links dist., thence S. Va. 11*E. 15 chains & 30 links dist. Set stone from which an Elm 6 inches dia. bears N. 41*E. dist. 29 links, a Walnut 7 inches dia. bears N. 78*40'W. dist. 14 links, a Hichory 4 inches dia. bears S. 9*E. dist. 25 links, thence E. Va. 10*56'E. 13 chains to middle of channel of Great Nemaha River. Set stone on bank of said River from which a Scyamore 42 inches dia. bears S. 24*E. dist. 19 links, an Elm 30 inches dia. bears S. 65*W. 20 links, a Mulberry 6 inches Dia. bears N. 19*30'W. dist. 41 links. Containing 15 acres.

Chainmen - T. V. Wilson & C. LaRasche, duly sworn.

A. J. Currence, Co. Surveyor
John M. Wilson, Deputy

491.37 FT 556.68 FT

November 21, 1874

Surveyed for T. J. Brannim. Commencing 12.98 chains North & 5 links East of the S.W. corner of the S.E. 1/4 of S.W. 1/4 of Section 23, Town. 1, Range 16E. Va. 11*12'E. thence North 79*54'E. 7.44 1/2 chains to a stone, thence North Va. 11*12'E. 4.16 chains to middle of channel of Great Nemaha River, thence up said stream to a point North of the place of beginning. Containing 2 acres.

Chainmen - Wm Brannim & Rufus Stewart, duly sworn.

A. J. Currence, Co. Surveyor
John M. Wilson, Deputy

February 24, 1874

Surveyed for F. L. Morrison. Commencing at the N.W. corner of the N.E. 1/4 of Section 14, Town. 3, Range 16 E. Va. 11*15' thence S. 40 chains to center of Section, thence again South 40 chains to the S.W. corner of the S.E. 1/4 of Section 14, Town. 3, Range 16, thence returning to place of departure & run due South on a true line Va. 11*05' 20 chains & established them N.W. corner of the N. 1/2 of S.W. 1/4 of N.E. 1/4 Section 14, Town. 3, Range 16 Va. 11*05' where I established corner comprising the W. line to the N. 1/2 of S.W. 1/4 of N.E. 1/4 Section 14, Town. 3, Range 16. Tract containing 20 acrws. 20 acres.

Chainmen - L. M. How & Fulton Peters, duly sworn.

P. A. Tisdel, Co. Surveyor

November 18, 1875

Surveyed for C. H. Camerer commencing at the N.W. corner of the N.W. 1/4 Section 16, Town. 2, Range 17E. Va. 11*18'E. thence 40 chains S. to S.W. corner of the N.W. 1/4 Section 16, Town. 2, Range 17E. then commencing at the S.W. corner of Section 16, Town. 2, Range 17 Va. 11*18' & run due North to the N.W. corner of the S.W. 1/4 of Section 16, Town. 2, Range 17E. & reset Gov't. corners that had been removed. Thence N. 20 chains, thence East 40 chains Va. 11*14', thence commencing at the S.E. corner of the N.W. 1/4 of Section 16, Town. 2, Range 17E. Va. 11*26'E. & run due North 20 chains & established corner with witness trees standing as follows - a Linn tree 28 inches in circumference bears N. of W. 18 links, also small Linn 33 inches in circumference bears S. by E. 20 links. The tract containing 80 acres.

Chainmen G. Wessles & W. Gradin, duly sworn.

P. A. Tisdel, Co. Surveyor

March 24, 1875

Surveyed for W. Hemming commencing at S.W. corner of Section 14, Town. 2, Range 17E. run due East Va. 11*13'E. 20 chains & established corners at the S.E. corner of the W. 1/2 of the S.W. 1/4 of Section 14, Town. 2, Range 17, thence East 20 chains to the S.E. corner of the S.W. 1/4 of Section 14, Town. 2, Range 17, thence N. 20 chains & established corner N. of the N.E. corner of the S.E. 1/4 of the S.W. 1/4 of Section 14, Town. 2, Range 17, Va. 11*14'.

Chainmen - W. T. Conwell & George Allen, duly sworn.

P. A. Tisdel, Co. Surveyor

March 24, 1875

Surveyed for G. H. Wist commencing at the N.W. corner of the N.W. 1/4 of Section 14, Town. 2, Range 17 run S. Va. 11*15' 20 chains & established corner at the S.E. corner of the N.W. 1/4 of the N.W. 1/4 of Section 14, Town. 1, Range 17, thence S. 20 chains to the S.W. corner of the N.W. 1/4 of Section 14, Town. 2, Range 17 one line run & one established.

Chainmen - George Albin & W. T. Connell, duly sworn.

P. A. Tisdel, Co. Surveyor

February 7, 1876

Surveyed for Christopher Starr, Sr. Commencing at the S.W. corner of Section 33, Town. 1, Range 13E. Va. 11*30'E. & running North 40 chains & 16 links to the N.E. corner of Section 33, Town. 1, Range 13E. & found a corner marked thus x on the East & thus 111 on the West. Then commencing at the N.W. corner of the S.W. 1/4 of Section 33, Town. 1, Range 13E. & run due East 39 chains & 4 links to the East line of Section 33, Town. 1, Range 13E. & than placed a stone_____1/4 at the N.E. 1/4 of the S.W. 1/4 of 33-1-13.

Chainmen - Christopher Blair & Jacob Whitman, duly sworn.

P. A. Tisdel, Co. Surveyor

February 1, 1876

Survey for Ferdinand Connart. Commencing at the S.W. corner of Section 34, Town. 1, Range 13E. & run due East along the base line between Kansas & Nebraska 39 chains & 30 1/2 links to the S.E. corner of the S.W. 1/4 of Section 34, Town. 1, Range 13E. Thence N. 40 chains & 8 links Va. 11*30', then beginning at the N.W. corner of the S.W. 1/4 of 34-1-13 & run due East 39 chains & 30 1/2 links Va. 11*30'E. to the East line of Section 34, Town. 1, Range 13 E. where I established a corner at the center of Section 34, Town. 1, Range 13E. Marked thus 1111.

Chainmen - Christopher Blair & Otto Conrad, duly sworn.

P. A. Tisdel, Co. Surveyor

February 9, 1876

Surveyed for John A. Brighton beginning at the S.E. 1/4 corner of Section 10, Town. 1, Range 13E. & run due West between Sections 10 & 15, Town. 1, Range 13, 40 chains & 46.5 links to the S.W. corner of Section 10, Town. 1, Range 13E. this being a connection line. 20 chains & 23.8 links & established a corner. Set an old cornerstone that had been removed. Moved this A. F. & some broken_____beneath the cornerstone.

Chainmen - John Frankhauser & Charles Gunzenhauser, duly sworn.

P. A. Tisdel, Co. Surveyor

March 14, 1876

Surveyed for Christian Tocnley. Beginning at the S.W. corner of the S.E. 1/4 of Section 9, Town. 1, Range 13E. & run 80 chain an trial link connecting fan. I run the same line at a Va. 11*32;. I then commenced at the N.E. corner of the S.E. 1/4 & run due West Va. 11*34'E. 80 chains, thence returning I established corner & set a stone in the center of 9-1-13 marked thus 1111, thence returning to the S.W. corner of the S.E. 1/4 in point of beginning I run due East 20 chains a corner marked thus x, thence N. 40 chains to a stone marked thus x & establishing a corner 20 chains from point of departure marked thus x, thence due West 40 chains & set corner thence commencing at a stone marked x at the S.W. corner of 9-1-13, thence due East 20 chains, thence due W. to point of departure being in all 80.

Chainmen - J. E. Miples & John Hebinson, duly sworn.

P. A. Tisdel, Co. Surveyor

March 14, 1876

Survey for William Luginbill. Beginning at the S.W. corner of the S.E. 1/4 of Section 9, Town. 1, Range 13 I run due North 20 chains & established corner, thence due West 20 chains 16 links to corner marked thus x, thence S. 20 chains to corner marked thus x, thence East 20 chains & 15 links to place of departure, thence due East & continuing same line 20 chains to a stone marked thus x, thence North 20 chains to corner marked x, thence due West 20 chains to corner marked thus (1 stone), thence South 20 chains to point of departure. Containing 80 acres.

Chainmen - J. E. Miples & John Hebinsen, duly sworn.

P. A. Tisdel, Co. Surveyor

March 14, 1876

Surveyed for W. L. Merrany. Survey & Subdivision made in Section 14, Town. 3, Range 16E. being the N. 1/2 of S.W. 1/4 of N.E. 1/4 of said Section. Containing 20 acres more or less. Started from 1/4 Section corner between Section 14 & 13 thence East on random line Va. 11* East to opposite 1/4 Section corner between Section 13 & 14. One links south of said corner said corner was found by the U. S. Ser. field notes. A Linn tree 30" in dia. bears S. 43*W. 21 links dist. the stump only standing, well marked. Thence starting from 1/4 Section corner between Sectinn 14 & 23 a witness tree an Elm 18" in dia. bearing 32*30'E. 24 links from corner. Stump only standing & well marked. At S.W. a Hickory 8" in dia. bears N. 41*40'E. 23 links dist., thence N. on random line Va. 11*35'E. to opposite 1/4 Section corner. Between Section 11 & 14 found a stone placed in a mound 10 links West of said corner. I set a Black Walnut stake 2 x 2 x 26. Drove stake into the ground 20". A Wild Cherry 6" in dia. bears S. 40*30'E. 2.9 chains dist. (said tree stands in the field) for 1/4 Section corner at intersection of said lines 5 links E., thence East 40 chains & 15 links to 1/4 Section corner between Sections 13 & 14 Va. 11*E. thence N. 40 chains & 15 links to 1/4 Section corner between Sections 11 & 14 from sandstone in center line Va. 11*30'E. thence N. 10.04 chains on said line. Set a stone size 3 x 6 x 8 inches, a Hickory tree 8" in Dia. bears W. 11*45'E. 19 links Dist. At 20.08 chains set stones size 4 x 8 x 10 inches, a black walnut tree 6" in dia. bears S. 78*45'E. 27 1/2 links Dist. 3.40 chains E. from corner said small stream bears N.W. 10 chains bush & edge of timber 13 chains bush & edze of timber 20.02 chains set a stone size 4 x 8 x 10 in said line continued 40.04 chains E. to Section Line 5.50 S. from said stone corner to edze of bush & timber 6.70 chains to fence & fields Va. 11*30'E. 10.04 chains. Set a black walnut stake size 2 x 3 x 22 inches 0.50 chains W. to fence from said corner Va. 11*E. 6 chains to bush & timber 15 chains run N.W. 20.06 back to S.W. corner of H. L. Merrman sand.

Chainmen - C. C. Sloan & L. How, duly sworn.

P. A. Tisdel, Co. Surveyor

May 7, 1876

Surveyed for R. H. McDowell. Commenced at Gov. corner set at the S.W. corner of the S.E. 1/4 of Section 7, Town. 3, Range 15E. & run due W. 80 chains to center of said Section Va. 11*15'. Thence W. 80 chains 27 links Va. 10* to a Gov't. corner marked 1/4 & then commenced at Gov't. corner between the N.W. 1/4 & S.W. 1/4 corner formed by mound & stone, thence run due East 71 chains & 16 links & set corner & stone 6" in dia. marked thus x, thence due East from corner last established, thence to center of Section Va. 11*20'E. Containing 110 acres.

Chainmen _ H. F. Minnicre & M. W. Napp, duly sworn.

P. A. Tisdel, Co. Surveyor

May 7, 1876

Surveyed for John Martin, the S. 1/2 of the S.W. 1/4 of Section 7, Town. 3, Range 15E. Commenced at the S.W. corner of the S.W. 1/4 of Section 7, Town. 3, Range 15 & run due N. 40 chains Va. 11* & set corner on stone 4" marked thus x, thence due East 70 chains & 11 links due South on Line 40 chains to_____corner, thence due West to place of beginning. Said tract of land containing 80 acres.

Chainmen - H. F. Minnicre & M. W. Napp, duly sworn.

P. A. Tisdel, Co. Surveyor

June 6, 7, & 8, 1876

Surveyed for Edward Williams & David Jones Section 1, Town. 3, Range 15. The following plat shows Section.

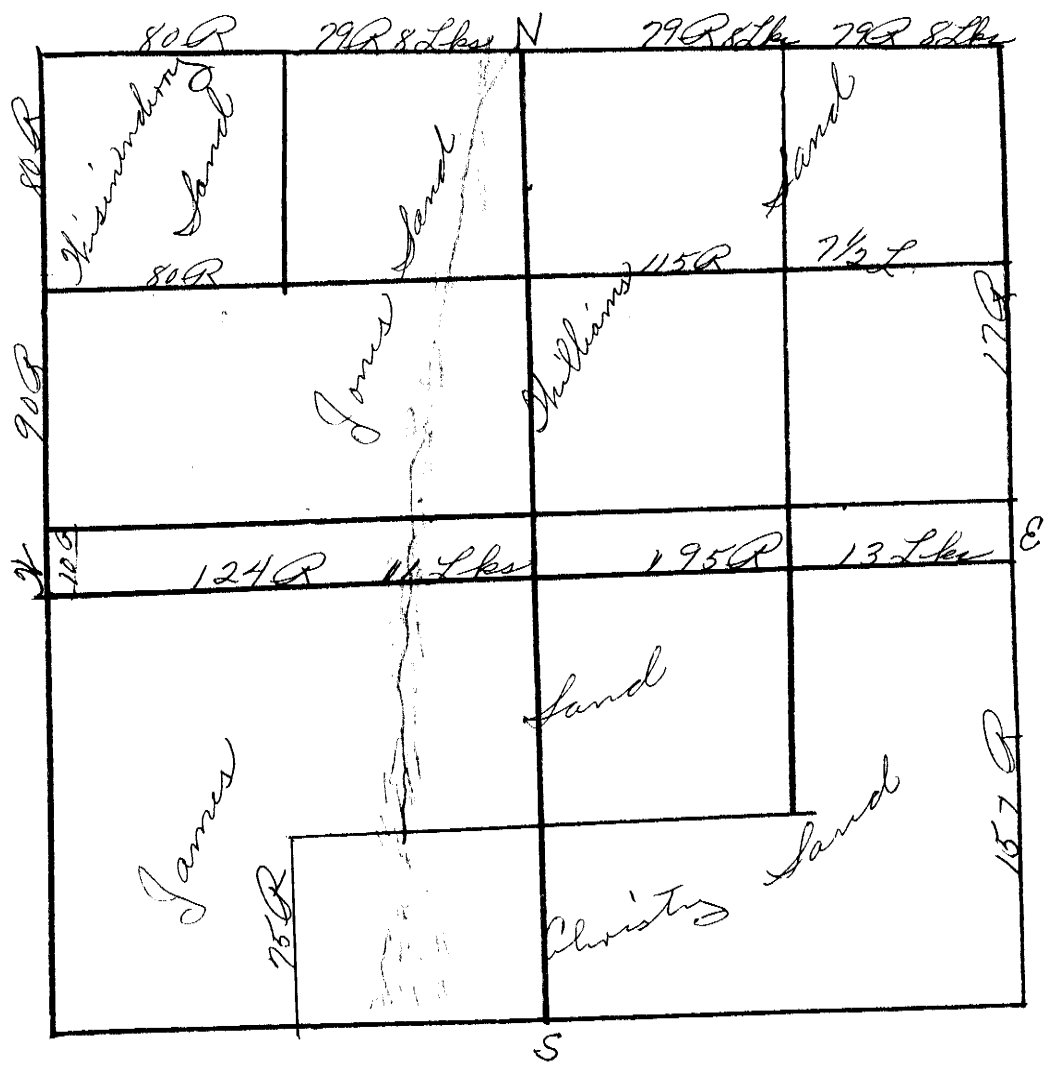

I commenced at the N.E. corner of Section 1, Town. 3, Range 15E. & run W. 317 rods 26 links to the N.W. corner of said Section, thence South 320 rods Va. 11*15', thence East 320 rods, thence North 320 rods to place of beginning. Thence in Subdividing Section after finding N. line short I commenced at the N.E. corner of said Section & run on true line 79 rods 8 links West Va. 15*, thence on true Section Line 79 rods 9 links & set corner, thence run same line 79*E. 8 links set corner, thence on same line 80 rods to the N.W. corner of Section, thence S. 171 rods, thence W. 185 rods 13 links & set corner marked thus x, thence S. 150 rods to Gov't. corner & _____1/4 Va. 10*13', thence E. 160 rods to the S.E. corner of Section.

Chainmen - Henry Williams & Allen Morris, duly sworn.

P. A. Tisdel, Co. Surveyor

May 4, 1877

I surveyed for D. C. Simmons, agent for his father, the E. 1/2 of the S.W. 1/4 of Section 32, Town. 2, Range 16E.

Commencing at the S.W. corner of said Section I run a true line 70.60 chains to the S.E. corner of said Section at 19.90 chains. I set limestone 13 x 8 x 7 inches for S.W. corner of said land. At 39.80 chains set limestone 16 x 10 x 4 inches for S.E. corner of said land, the stone set by government surveyor being lost.

Again commencing at the 1/4 Section corner on the W. of said Section I run a true line to the 1/4 Section corner on the E. of said Section. At 19.97 chains I set limestone 8 x 7 x 7 for N.W. corner of said land; at 39.94 chains at a point on a true line from 1/4 Section corner on the N. to the 1/4 Section corner on the S. of said Section, I set limestone 12 x 7 x 7 for N.E. corner of said land.

Chainmen - Simmons & J. C. Frence, chainmen duly sworn.

P. A. Tisdel, Co. Surveyor
I. W. Beckwith, Deputy

May 19, 1877

I surveyed for David Long commencing at the N.E. corner of Section 7, Town. 1, Range 16. I run a true line W. 39.92 chains to 1/4 Section corner. At 19.96 chains I set limestone 8 x 8 x 6 for N.E. corner of W. 1/2 of N.E. 1/4 of said Section.

B. F. Livingood & S. V. Mallery, chainmen duly sworn.

P. A. Tisdel, Co. Surveyor
I. W. Beckwith, Deputy

March 7, 1878

I surveyed for John Tighe, Henry Sayer, P. J. Oley, & B. T. McDonald in Section 15, Town. 3, Range 14E. T. B. Hart & Henry Hayes, chainmen sworn.

Commencing at the S.W. corner of said Section I run a true line E. 79.53 chains to S.E. corner of Section. At 19.87 chains set limestone 18 x 10 x 4 for S.W. corner of E. 1/2 of S.W. 1/4 of Section. At 39.74 chains at a point where some remnants of cornerstone were found in the ground I set limestone 15 x 11 x 5 for 1/4 Section corner. At N.W. corner of Section I set limestone 14 x 7 x 7 inches in place of Gov. corner stone which I found badly broken & from which I run a true line E. 79.92 chains to N.E. corner of Section. At 19.98 chains set limestone 15 x 8 x 3 for N.W. corner of E. 1/2 of N.W. 1/4 of Section. At 39.96 chains set limestone 12 x 9 x 2 for 1/4 Section corner from which an ash 6 inches in dia. bears N. 38*W. 28 links distant, a boxelder 9 inches bears S. 74*E. 98 links distant.

Continued work March 11, Henry Mack & N. S. Shrader chaimen, sworn.

Commencing at 1/4 Section corner on W. of Section run a true line E. to 1/4 Section corner on East of Section where I found stone fallen down & set it up burying beneath it a limestone 12 x 13 x 4 inches. At 19.95 chains set limestone 16 x 12 x 6 for S.W. corner of E. 1/2 of N.W. 1/4 of Section. At 39.90 chains set stone 17 x 13 x 3 for 1/4 Section corner in center of said Section.

G. W. Moore, Co. Surveyor
I. W. Beckwith, Deputy

March 23, 1878

I surveyed for Drake, Commencing at the 1/4 Section corner on the N. line of Section 5, Town. 2, Range 14 I run West along the Township line 79.75 chains to 1/4 Section corner on the N. of Section 6. At 39.87 1/2 chains set limestone 18 x 8 x 6 inches for Section corner, the stone set by Gov. surveyor being lost.

Chainmen - Perry Blackburn & Luther Boob, sworn.

G. W. Moore, Co. Surveyor
I. W. Beckwith, Deputy

March 23, 1878

I surveyed for Dood as follows: - The stone which had been set at the S.W. corner of Section 29, Town. 3, Range 14 being lost I re-established said corner by running N. from Section corner at the S.W. corner of Section 32, 79.93 chains & set limestone 19 x 13 x 6 inches from which an ash tree 11 inches in diameter bears N. 49 1/2* E. 90 links distant & a locust 8 inches bears N. 39 1/2 W. 75 links distant. From this stone I run W. 79.91 chains to S.W. corner of Section 30. I also run E. 39.93 chains to 1/4 Section corner.

Chainmen - Perry Blackburn & Luther Boob, sworn.

G. W. Moore, Co. Surveyor
I. W. Beckwith, Deputy

April 12, 1878

I surveyed for David Long & Mr. Sayler in Section 8, Town. 1, Range 16.

Commencing at the N.W. corner of said Section & run S. 79.84 chains to the S.W. corner of said Section. At 39.92 chains I set a limestone 19 x 7 x 7 inches for 1/4 Section corner, the corner set by Gov't. survey being destroyed. From this stone I run a true line E. to the 1/4 Section corner on the E. side of Section. At 20.01 chains I set a limestone 13 x 11 x 4 inches for N.W. corner of N.E. 1/4 of said Section. At 40.04 chains where this line intersects a line running from the 1/4 Section corner on the N. of said Section to the Section corner on the S. I set a limestone 18 x 10 x 8 for 1/4 Section corner in center of Section from which I run S. 39.94 to 1/4 Section corner. At 19.97 I set limestone 13 x 8 x 6 for S.E. corner to N.E. 1/4 of Section from which I run W. 20.22 chains & set stone 14 x 6 x 4 for S.W. corner of N.E. 1/4 of said Section.

B. F. Livengood & J. Hoover, sworn.

G. W. Moore, Co. Surveyor
I. W. Beckwith, Deputy

June 5, 1878

Surveyed for Mrs. B. Nims the west 1/2 of the N.e. 1/4 of Section 20, Town. 1, Range 14E. Finding the 1/4 Section corner gone on the North side of said Section I preceded to establish it.

Commencing at the corner to Section 16, 17, 20 & 21 Va. 11*38' I run West 79 rods 22 links I find a corner established by A. J. Currence in the year 1869, he being Co. Surveyor at that time, from which corner I run West 79 rods & 22 links Va. same as before where I made temporary 1.4 Section corner. I next went to the corner to Sections 17, 18, 19 & 20 & run East Va. 8*25' 79 rods & 21 links to a corner established by A. J. Currence in 1869, from said corner I ran East Va. 8*25' 79 rods & 11 links to the point where I established temporary 1/4 Section corner 5 1/2 links East of temporary. I established the 1/4 Section corner by setting a stone 17 x 7 x 4 inches from which a Walnut tree bears South 77*E. 9 1/2 links Dist. From here I went to the corner in the center of the Section from which corner I ran East Va. 10*45' on a random line 159 rods & 5 links 1/4 Section corner on East side of Section 17 from this corner I ran West on a true line Va. 10*45' 79 rods 15 links established the corner.

Chainmen - John Schlotman & Asa McGinnis, duly sworn.

J. L. Slocum, Co. Surveyor

June 6, 1878

Surveyed for Mrs. Nims, the West 1/2 of the S.E. 1/4 of Section 17, Town. 1 N. Range 14 East. Commencing at corner in center of the Section I ran East Va. 10*44'E. 159 rods & 6 links to 1/4 Section corner on East side of Section 17 from which corner I ran West on true line Va. 10*44' 79 rods 15 1/2 links. I established a corner marked thus x at being a stone 16 x 12 x 7 for the N.E. corner to the W. 1/2 of the S.E. 1/4 of Section 17.

Chainmen - John Schlotman & Asa McGinnis, duly sworn.

J. L. Slocum, Co. Surveyor

May 27, 1878

Surveyed for W. L. Coleman. Beginning at the 1/4 Section corner on the West line of Section 5, Town. 2 N., Range 15E. I run E. 39.98 chains to the 1/4 Section corner in the center of the Section. At 19.94 chains I set a limestone 17 x 13 x 5 inches for N.W. corner of N.E. 1/4 of S.W. 1/4 of said Section. Commencing at S.W. corner of said Section I run E. 39.88 chains to 1/4 Section corner on South line of said Section. At 94/100 chains set stake from which I run N. 40.24 chains to a stone set by me today. At 20.12 chains set limestone 20 x 11 x 6 for S.W. corner of N.E. 1/4 Section corner on South line of said Section.

May 27, 1878

Surveyed for W. L. Coleman as follows:

Beginning at the 1/4 Section corner on the W. side of Section 5, Town. 2 N. Range 15E. I run East 39.88 chains Va. 10*50' to 1/4 Section corner in center of Section. At 19.94 chains I set a limestone 17 x 13 x 5 inches for N.W. corner of N.E. 1/4 of S.W. 1/4 of said Section. Commencing at S.W. corner of said Section I run East 39.88 chains to 1/4 Section corner on South line of said Section. At 19.94 chains set stake from which I run N. 40.24 chains to stone set by me today. At 20.12 chains set limestone 20 x 11 x 6 for S.W. corner of N.E. 1/4 of S.W. 1/4 of said Section. Commencing at the 1/4 Section corner on South line of said Section I run 40.22 chains to 1/4 Section corner in center of Section. At 20.11 chains set limestone 18 x 12 x 7 inches for S.E. corner of N.E. 1/4 of S.W. 1/4 of Section 5.

Andrew Wood & Lewis Hoover, chainmen duly sworn.

J. L. Slocum, Co. Surveyor
I. W. Beckwith, Deputy

May 28, 1878

Surveyed for Wm Henning the S.E. 1/4 & the E. 1/2 of the S.W. 1/4 of the S.W. 1/4 of Section 11, Town. 2 N. Range 17E. & the North line of N.W. 1/4 of Section 23 same Town. & Range.

Commencing at the S.W. corner of Sec. 11 I run East 10*48' 39.70 chains to 1/4 Sec. cor. At 9.90 chains set limestone 10 x 8 x 7 inches for S.W. cor. of Wm Hennings land. Beginning at S.W. cor. of said Sec. I run N. 39.96 chains to 1/4 Sec. cor. At 19.98 chains set stake. Beginning at 1/4 Sec. cor. on South line of said Sec. 11 run N. 40.15 chains to 1/4 Sec. cor. at center of Sec. At 20.07 1/2 chains set limestone 12 x 5 1/2 x 4 1/2 inches for N.E. cor. of Wm Henning land from which I run W. 39.88 chains to stake mentioned above. At 11.94 chains I set limestone 20 x 12 x 10 inches for N.W. cor. of S.E. 1/4 of S.W. 1/4 of said Sec. At 29.91 chains set limestone 15 x 10 x 7 inches for N.W. cor. of Wm Hennings land 15 links E. from this last stone I buried a limestone 18 x 9 x 5 inches. Beginning at the N.W. cor. of Sec. 23 I run E. 40.06 chains to 1/4 Sec. cor. 20.03 chains I set limestone 18 x 11 x 4 inches for N.E. cor. of N.W. 1/4 of N.W. 1/4 of Sec. 23, Town. 2, Range 17E.

Chainmen - John Weinert & C. Strecker, duly sworn.

J. L. Slocum, Co. Surveyor
I. W. Beckwith, Deputy

Sept. 12, 1878

Surveyed for J. W. Pallerson & C. C. Simmons as follows:
The Gov't. corner at the S.W. corner of Sec. 9, Town. 2, Range 15E. being out of the ground I reset it at the place it had forerly occupied from which point I run N. 40.20 chains Va. 10*55'E. & set limestone 12 x 9 x 8 inches with a stone 12 x 6 x 2 inches buried under it for 1/4 Sec. cor. between Secs. 8 & 9 the Gov't. cor. being lost from this I run N. 20.10 chains & set limestone 14 x 12 x 6 inches for S.W. cor. of N. 1/2 of N.W. 1/4 of Sec. 9. From this I run 20.10 chains & set a Gov't cor. which was out of the ground & the place where it stood lost. From this I measured North 40.20 chains to ~~14~~ 1/4 Sec. cor. between Secs. 5 & 8. I also measured E. 40.73 chains to 1/4 Sec. cor. between Secs. 4 & 9 or last line at 20.26 1/2 chains. I set limestone 8 x 5 x 3 inches & buried stone under it 7 x 5 x 4 inches for N.E. of N.W. 1/4 of N.W. 1/4 of Sec. 9. From 1/4 Sec. cor. between Secs. 5 & 8 I run South 40.20 chains to 1/4 Sec. in center of Sec. 8. At 20.13 chains set limestone 9 x 7 x 4 inches with one quart of cinders buried under it for S.W. cor. of N. 1/2 of N.E. 1/4 of Sec. 8. From S.W. cor. of N. 1/2 of N.W. 1/4 of Sec. 9 I run 40.54 chains I set limestone 16 x 8 x 5 inches for S.E. cor. of N.W. of N.W. of said Sec.

Chaincarriers on all except last two lines Mathew George & J. Swisegood, sworn. On last line but one J. Swisegood & C. C. Simmons. Sworn on last line J. Swisegood & J. W. Patterson

J. L Slocum, Co. Surveyor
I. W. Beckwith, Deputy

April 16, 1881

I surveyed for John Kupper & Ralf Treeling both being present & with J. S. Bower & J. W. Taylor, chainmen duly sworn & j. S. Taylor & Peter Paben flagmen, as follows:

Beginning at the center of Section 7, Town. 3, Range 13E. I run East on a true line Va. 10*15' 40 chains to 1/4 Section corner on East line of said Section. At 20 chains set gray boulder 22 x 13 x 10 for N.W. corner of E. 1/2 of S.E. 1/4 of said Section. From N.E. corner of said Section where I found stone set by Gov't. surveyor buried in the ground. I run W. on true line Va. 11*40.15 chains to 1/4 Section corner of N. line of said Section the stone at this point having been washed out by Long Branch Creek but the 2 witness trees standing in good condition. At 20 chains set stake from which I run S. Va. 10*10' 40.12 chains to N.E. corner of W. 1/2 of S.E. 1/4 of said Section. At 20.06 chains set gray boulder 19 x 16 x 12 for S.E. corner of N.W. 1/4 of N.E. 1/4 of said Section.

Beginning at S.E. corner of said Section the stone being washed away by Long Branch Creek, I found true corner by means of 2 witness trees orig. elm designated in Gov't. field notes as 8 inch N. 59*E. 81 links dist. & Hickory 12" S. 40*E. 44 links dist., the other witness trees could not be found, run W. 40.06 chains to 1/4 Section corner which I found in good state of preservation. At 20.02 chains set boulder 14 x 8 x 5 with boulder 7 x 8 x 4 inches buried under ~~j~~ it for S.W. corner of E. 1/2 of S.E. 1/4 of said Section from which corner I measured E. 32 links to line of hedge running N. From this corner I run N. Va. 10*30' to N W. corner of E. 1/2 of said Section 40.04 chains. At 20.02 chains set boulder 14 x 8 x 5 with boulder 7 x 8 x 4 under for S.W. corner of N.E. 1/4 of S.E. 1/4 of said Section from which corner I measured 35 links E. to hedge running N. & S. Beginning at S.E. corner of said Section I run N. Va. 10*30'E. 40 chains to 1/4 Section corner where I found stone with "1/4" mark & properly set. At 37 links strike willow tree 24 inches. At 20 chains set limestone 23 x 14 x 3 for N.E. cor. of S.E. 1/4 of S.E. 1/4 of said Section from which an elm 12 inches bears S. 80*E. 8 links dist. & an elm 12 inches bears N. 10*W. 12 links dist. C. Paben present, do not know what notice had been given parties.

S. C. McElroy, Co. Surveyor
I. W. Beckwith, Deputy

April 18, 1887

I surveyed for John Kupper as follows:

Beginning at the 1/4 Section corner on the S. line of Section 8, Town. 3, Range 13 where stone set by Gov't. Surveyor was standing properly run W. Va. 11*40.04 chains to S.W. corner of said Section where I found corner as described in field notes recorded on page 72. At 20.12 chains set limestone 24 x 16 x 5 for S.E. corner of W. 1/2 of S.W. 1/4 of said Section.

J. W. Taylor & Peter Paben chainmen, duly sworn & J. Kupper & Ralf Treeling flagmen. Charles Paben was present on the 16th where we were surveying & knew this work was to be done today, & was present about 5 minutes. Know nothing of notice to other parties.

S. C. McElroy, Co. Surveyor
I. W. Beckwith, Deputy

April 20, 1881

I surveyed as follows for Chas. Hofmann, S. S. Nelson, Jas. E. Weir, Mrs. M. T. Harlow & Chris Blence with John Nelson & Oscar Harlow chainmen duly sworn the above named all being present except Mrs. M. P. Harlow who was represented by her son Oscar Harlow & all agreeing to these two men carrying chain & with S. S. Nelson & Chas. Hofmann flagmen:-

Commencing at the S.E. corner of Section 32, Town. 1, Range 13 run N. (Va. 10*E.) 80.50 chains to N.E. corner of said Section where stone was buried 2 inches below the surface - corner at S.E. corner apparently never disturbed. At 40.25 chains set limestone 22 x 11 x 2 with "1/4" marked on one side which I found lying on the ground, I buried it 4" below the surface. From this corner I run W.(Va. 9*10'E.) 80.16 chains to 1/4 corner on W. line of said Section, where I found a stone in the ground considerably broken by the frost. At 40.24 chains where this line intersects a line from the 1/4 Section corner on the N. to 1/4 Section corner on the S. of said Section set limestone 28 x 8 x 5 for 1/4 Section corner. 1/4 Section corner on the N. in fair preservation. The 1/4 Section stone on the S. apparently had the top broken off it being planted level with the surface, this part being 8 x 11 x 4 inches.

S. C. McElroy, Co. Surveyor
I. W. Beckwith, Deputy

April 26, 1881

I surveyed for Asa Veach commencing at the N.W. corner of Section 6, Town. 1, Range 16 where I found a stone 14 x 7 1/2 x 5 1/2 inches with six notches on each side buried level with the surface of the ground. I run E. Va. 9*50', 80.24 chains to the N.E. corner of said Section where the stone 12" wide by 4 1/2" thich had been buried 16" by a fill in the road. At 40.12 chains set limestone 15 x 9 x 6 burying it 1" for 1/4 Section corner.

Chainmen - W. E. Neal & myself. Mr. Neal being duly sworn. Asa Veach flagman, Enos Bare was present & T. J. Haris for J. M. Haris. Asa Veach reports no parties notified.

S. C. McElroy, Co. Surveyor
I. W. Beckwith, Deputy

April 27, 1881

I surveyed for W. E. Dorington with Charles Newcomer & Orange Kidder chainmen sworn & W. E. Dorington flagman.

Commencing at the N.W. corner of Section 15, Town. 1, Range 11, where I found a stone 22 x 22 x 4 inches lying on the ground, where it had evidently fallen over without having been moved, having marks all correct, which stone I planted where it had stood, run S. Va. 9*50' 80 chains to S.W. corner of said Section where stone was standing & marked correctly. At 40 chains I set stake in railroad ditch for 1/4 Section corner, stone at this place having been lost, from stake I measured 1 chain N. & set blue limestone 18 x 13 x 7 inches.

W. E. Dorington reports no parties notified.

S. C. McElroy, Co. Surveyor
I. W. Beckwith, Deputy

April 30, 1881

I surveyed for S. Philips & J. Riden as follows:-

Commencing at the S.W. corner of Section 32, Town. 1, Range 15 where I found stone 14 x 12 x 2 planted, & piece 9 x 12 x 2 broken from top of said stone & lying near it, the posts together being correctly marked. I buried said stone with top piece at S. side of it. I run N. Va. 10* 80.05 chains to N.W. corner of said Section where I found stone standing & marked correctly except that it was so planted that the N. side was turned W. At 40.02 1/2 chains set limestone 19 x 9 x 3 1/2 inches for 1/4 Section corner. Commencing at N.W. corner of said Section I run E. Va. 10* 80.06 chains to N.E. corner of said Section where stone was standing & marked correctly & I planted it deeper. At 40.03 chains I set limestone 22 x 8 x 5 & under it put limestone 4 x 4 x 3 inches for 1/4 Section corner. From this last 1/4 Section corner I run S. Va. 9*50' 80.05 chains. At 40.02 chains where this line intersects a line from 1/4 Section corner on the E. to the 1/4 Section cor. on the W. side of said Section 39.97 chains from the 1/4 Section corner on the E. & 39.94 chains from 1/4 Section corner on the W. I planted limestone 18 x 12 x 2 for 1/4 Section corner in center of Section.

Chainmen - S. S. Linderman, affirmed & John S. Brannum, sworn & S. Philips flagman. J. R. Riden was not present. S. S. Linderman occupying S.E. 1/4 Section present in interest of Miss Newcorner. Other parties not notified.

S. C. McElroy, Co. Surveyor
I. W. Beckwith, Deputy

May 2, 1881

I surveyed for Robert Williamson & John Tyler with Charles S. Lynch sworn & S. Philips affirmed chainment & Robert Williamson & Andrew Tyler flagment& Honh Tyler axman. Other parties neither present nor notified; commencing at the S.W. corner of Section 36, Town. 1, Range 14 where I found stone standing correct except a piece apparently broken from the top leaving but 3 notches on the W. I run E. 79.82 chains to S.E. corner of said Section where cornerstone was standing perfect. At 39.96 chains in digging hole to plant stone I found stone set in the ground, top 4" below surface, 14 x 11 x 3 1/2. About 4 1/2 chains W. I found stone 7 x 9 x 2 with "1/4" cut on one side which being placed on stone found in the and side which being placed on stone found in the and a piece 1 x 4 x 2 which was found near placed between; all fitted perfectly showing they had been one stone. I planted piece, which was in the ground, where I found it & other pieces on S. side of it for 1/4 Section corner on S. side of said Section.

From S.E. corner said Section I run N. Va. 10* 79.92 chains where I found stone planted which was above ground 12 x 12 x 3 inches with 5 notches on N. side & 1 on S. "R. 15E" cut on E. side & "14" cut on West side At 39.96 chains I set limestone 15 x 12 x 3 1/2 with "1/4" cut on one side which I found lying on a rock nearby for 1/4 Section corner.

S. C. McElroy, Co. Surveyor
I. W. Beckwith, Deputy

May 7, 1881

I surveyed for J. M. Brockman with J. H. O'Brien & N. S. Shrader chainmen, sworn, & J. M. Brockman & Morris O'Brien flagmen, no other parties present & J. M. Brackman reports no notice given.

Commencing at the 1/4 Section corner on the S. line of Section 3, Town. 3, Range 14 where I found stone 6 x 6 x 2 1/2 planted in the ground & a stone 8 x 10 x 2 1/2 inches with "1/4" cut on one side & on comparing with the one in the ground seems to have been broken from it though both were considerably worn by wagons passing over them. I buried the piece 10" & planted piece with "1/4" mark on it in place where I found first piece, from this I run N. Va. 9 1/2* 79.40 chains to 1/4 Section corner on N. line of said Section where I found red boulder with "1/4" plainly cut & apparently never disturbed. At 39.85 chains where this line intersects line from 1/4 Section corner on the W. 1/4 Section corner on the E. of said Section I set limestone 15 x 12 x 2 1/2 for 1/4 Section corner.

At 1/4 Section corner on W. line of said Section I found stone badly shattered by frost or otherwise & against the W. side of it I planted a limestone 14 x 8 x 2. At 1/4 Section corner on the E. of said Section I found no stone but found a hole in the prairie sod where a stone appears to have stood but recently & carried away; there being pieces of stone sticking to the sides of the hole.

S. C. McElroy, Co. Surveyor
I. W. Beckwith, Deputy

May 12, 1881

I surveyed for Henry Shaw, Fred Bahr & C. Ruegge with D. H. Watts & Charles Watts chainmen sworn first line & D. H. Watts & R. N. Watts chainmen on all other lines, sworn & H. Shaw, T. Bahr & Charles Ruegge flagmen.

Commencing at the 1/4 Section corner on the N. line of Section 3, Town. 2, Range 16 where I found stone with "1/4" mark, standing properly, run W. Va. 10* 39.90 chains to Section corner where I found stone 16 x 12 x 16 with proper marks, partly fallen over & I set it upright. At 19.95 chains set sandstone 12 x 7 x 3 burying it level with the surface for N.W. corner to N.E. 1/4 of N.W. 1/4 of said Section.

From N.W. corner of said Section I run S. Va. 11* 82.02 chains to S.W. corner of said Section where I found a stone in the ground 5 x 11 x 4 & lying near it a stone with correct marks but somewhat worn by wagon wheels, 8 x 11 x 4, apparently broken from the piece in the ground. I buried bottom piece & set top piece above it. At 42.13 chains set limestone 15 x 11 x 3 inches with "1/4" marked on E. side of 1/4 Section corner. From this last corner I run E. Va. 9*30' to 1/4 Section corner on the E. of said Section where mound did not show, but by digging found charred stick about 1 1/2 inches square by 6 long. I set Elm stake 3" in dis. 18" in the ground beside the charred stick. At 19.93 chains stake No. 1. At 39.86 chains where this line intersects a line from 1/4 Section corner on the N. to 1/4 Section corner on the S. of said Section I buried limestone 7 x 5 x 2 inches one foot below the surface for 1/4 Section corner. From 1/4 Section corner on the N. of Said Section I run S. Va. 10*40' 82.66 chains to 1/4 Sec. corner on the S. of said Section. At 22.83 chains set limestone 12 x 7 x 5 inches burying it 3" for S.W. corner of N.W. 1/4 N.E. 1/4 of said Section. From stake No. 1 I run N. Va. 11*10' 42.55 chains to first stone set by me today. At 20 chains set limestone 8 x 8 x 3 inches with "x" cut on top burying it one foot for S.W. corner of N.E. 1/4 of N.W. 1/4 of said Section.

S. C. McElroy, Co. Surveyor
I. W. Beckwith, Deputy

May 17, 1881

I surveyed for Matthew Byone, Mary Talbot, W. G. Hummel, T. A. Hummel & J. B. Mesner, other parties not being present & not notified.

Commencing at the N.E. corner of Section 4, Town. 2, Range 14 where I found stone planted 9" wide by 4 thick, do not know the length nor could I discover any marks. I run S. Va. 10* &(.#* CHAINS TO S.E. corner of Section 4. At 39.44 chains I set a limestone 17 x 6 x 4 inches for 1/4 Section corner there being no stone to be found at this place. From S.E. corner of said Section I run W.(Va. 10*12') 79.85 chains to S.W. corner of said Section where stone was standing correct except marks were partly erased. At 39.93 chains I set stake & by digging in the ground found stone 6 x 8 x 2 inches 8" below the surface, 3 links E. & 4 1/2 links S. from said stake. A stone 17 x 10 x 2 1/2 inches with "1/4" cut on one side was lying about 10' N. from said stake, this stone seemed to have been broken from the one in the ground. I planted this on N. side of the one in the ground for 1/4 Section corner. From this corner I run E. 39.90 chains to S.E. corner of said Section. At 19.95 chains I set limestone 15 x 10 x 2 for S.W. corner of E. 1/2 of S.E. 1/4 of said Section.

From 1/4 Section corner on the W. line of said Section where I found limestone planted 4" high above ground by 10 x 3 - no marks perceivable - I run E. (Va. 10*25') 79.83 chains to 1/4 Section corner on the E. line of said Section. At 39.92 chains I set limestone 14 x 7 x 5 for 1/4 Section corner. At 59.84 chains I set limestone 14 x 7 x 5 inches for N.W. corner of E. 1/4 of S.E. 1/4 of said Section. From 1/4 Section corner on the N. line of said Section where I found stone worn down to nearly level with the surface of the ground, no marks appearing, I run S.(Va. 9*40') 79.98 chains to 1/4 Section corner on the S. of said Section. At 39.45 chains passed 1/4 Section corner which I had set in center of said Section. From N.E. corner of said Section I run W.(Va. 10*30;) 39.80 chains to 1/4 Section corner. At 19.90 chains set limestone 18 x 10 x 5 for N.W. corner of E. 1/2 of N.E. 1/4 of said Section. Michael Byone & Perry Balckburn chainmen sworn & Matthew Byone & G. W. Hummel flagmen.

S. C. McElroy, Co. Surveyor
I. W. Beckwith, Deputy

June 11, 1881

I surveyed for S. J. Klekner with J. S. Robinson & Nathan Martin chainmen sworn & S. J. Klekner flagman.

Commencing at the 1/4 Section corner on the N. line of Section 5, Town. 3, Range 13 where I found stone set by Gov. survey standing correct with marks & run S.(Va. 10*50') to 1/4 Section corner on the S. line of said Section. At 19.32 chains I set a limestone 15 x 12 x 6 inches for N.E. corner of S. 1/2 of N.W. 1/4 of said Section. At 39.30 chains set stone -boulder-16 x 12 x 12 for S.E. corner of N.W. 1/4 of said Section. At 1/4 Section corner on S. of Section I found stone set by G. surveyor broken, top piece 7 x 10 x 2 with "1/4" mark & bottom piece 10 x 10 x 2 in the ground but nearly fallen over. I planted bottom piece 6" below the surface & top piece above it.

Again commencing at S.E. corner of S.W. 1/4 of N.W. 1/4 of said Section where I found stone well planted in the ground I run E. to 1/4 Section corner on E. line of said Section where I run E. to 1/4 Section corner on E. line of said Section where I found stone broken into small fragments, partly in the ground & partly apparently where the stone had been planted in the ground. At 19.74 chains stone I set for S.E. corner of N.W. 1/4 of said Section I know nothing of notice to parties.

S. C. McElroy, Co. Surveyor
I. W. Beckwith, Deputy

June 18, 1881

I surveyed for Peter Harintz, Phillip Vandron, Fred Oberst & Christian Yessel. Parties here named except Phillip Vondron was agent & present for Peter Harintz & Chris Yessel only present while we were setting the stone. No notice to other parties reported.

Commencing at 1/4 Section corner on N. side of Section 33, Town. 2, Range 17 I run E. (Va. 9*50') 39.96 chains where I set limestone 19 x 11 x 8 inches with marks to indicate proper Sec. for Section corner from which a poplar 3" in dia. bears S. 37'E. 63 links dist. At 19.98 chains I set post for N.E. corner ofW. 1/2 N.E. 1/4 of said Section from which an Elm 3" in dia. bears S. 63*E. 49 links dist. & an Elm 2" in dia. bears S. 50*E. 58 links dist. The corner being on a sliding band I set limestone 19 x 14 x 5 inches with "x" mark on N. side 15 links N. from corner. From N.E. corner of said Section I run S. (Va. 10*) 39.90 chains to 1/4 Section corner on E. side of said Section where I found several fragments of limestone about 6" below the surface of the ground which I supposed were remnants of stone set by Gov't. Surveyor, in place of which I set limestone 15 x 9 x 7 1/2 inches with "1/4" marked on W. side from which a cherry 10" bears S. 57 1/2' W. 71 links distant & a cherry 9" bears S. 57W. 75 links dist. At 9.97 1/2 chains S. from Section corner set limestone 19 x 14 x 6 inches with "x" cut on W. side for S.E. corner N. 1/2 N.E. 1/4 of said Section

From 1/4 Section corner on the E. side of said Section I run W. (Va. 9*50') to 1/4 Section corner on W. of said Section. At 19.95 chains set limestone 15 x 11 x 5 with "x" cut on N. side for S.E. corner of W. 1/2 N.E. 1/4 of Section. At 39.90 chains set limestone 15 x 11 x 5 inches with "1/4" cut on W. side for 1/4 Section corner.

From 1/4 Section corner on N. of said Section where I found stone with 1/4 mark covered 4" below the surface of the ground by earth washing over it. I run S. (Va. 10) 79.90 chains to 1/4 Section corner on the S. where I found stone set with "x" on top.

At 9.99 chains set limestone 18 x 11 x 7 inches with x cut on W. side for S.W. corner of N. 1/2 N.W. 1/4 N.E. 1/4 of Section. At 24.97 chains I set limestone 15 x 12 x 3 inches with "x" cut on W. side for N.W. corner of 30 acres of land owned by Christian Yessel. At 39.95 chains 1/4 Section corner.

From S.W. corner E. 1/2 N.E. 1/4 of said Section I run N. (Va. 10) 40 chains to N.W. corner E. 1/2 N.E. 1/4 of said Section. At 15 chains set limestone 16 x 17 x 7 inches with "x" cut on N.

side for N.E. corner of 30 acrew owned by Chris Yessel. At 30 chains set limestone 18 x 8 x 6 inches with "x" cut on N. side of S.W. corner N. 1/2 N.E. 1/4 N.E. 1/4 of said Section from which a hickory 6" in dia. bears N. 28*W. 46 links Dist.

Chainmen - Fred Oberst by consent of all parties requiring work done & Corak Berekard, both sworn.

S. C. McElroy, Co. Surveyor
I. W. Beckwith, Deputy

June 7, ~~1818~~ 1881

For S. W. Beck, C. H. Foley, G. Ray, J. Patterson, W. C. Vaughn, Murray, Jas. Patrashak, Joseph Patrashak &---------Patrashak with Henry McPoe sworn & myself chainmen & S.W. Beak & G. Ray flagmen.

Beginning at the 1/4 Section corner between Sections 14 & 15, Town. 2, Range 13 where stone with 1/4 mark was standing correct, run S. on Section line 280 chains to S.E. corner of Section 4 same Town. & Range, where stone set by Gov. surveyor appeared to be standing correct, & properly marked, there being no corners marked between these points.

From S.W. corner of Section 15 where stone was properly set & marked I run E. 16.48 chains to S.E. corner of Section 14 where stone set by Gov. surveyor appeared to be correctly set & marked. At 80.79 chains & 40.02 chains S. from 1/4 Section corner between 14 & 15 I set limestone 17 x 10 x 6 inches with boulder 6 x 4 x 3 buried under it for Section corner to Sections 14, 15, 22 & 23. At 20.24 chains set limestone 15 x 13 x 5 for N.E. corner of W. 1/2 of N.W. 1/4 of Section 22. At 60.59 chains set limestone 20 x 15 x 5 inches with limestone 6 x 4 x 3 buried under for N.E. corner of W. 1/2 N.E. 1/4 Section 22. At 40.40 chains set limestone 6 x 5 x 4 buried under it for 1/4 Section corner between Sections 15 & 22. At 100.96 chains set limestone 20 x 8 x 3 with limestone 4 x 3 1/2 x 1 1/2 buried under for N.E. corner E. 1/2 N.W. 1/4 Sec. 23.

From 1/4 Section corner on the S. of Section 23 where stone set by Co. Surveyor appeared to be standing correctly but buried by earth being washed over it. I run W. 40 chains.

June 8 with H. M. Poe & U. S. Beals chainmen sworn & S. W. Beals & Zlay flagman. Commencing at the 1/4 Section corner between Sections 20 & 29 where I found flintstone with marks apparently as set by Gov. Surveyor I run E. 199.97 chains meeting terminus of last line run yesterday, 120.05 chains S. from 1/4 Section corner between Sections 14 & 15, the stone set by Gov. surveyor being out of the ground & no marks to indicate where it had stood, & none W. on this line nearer then the one between Sections 20 & 29 at 1/4 Section corner. I planted limestone which I found lying near 27 x 10 x 6 marked properly marked for corner to Sections 22, 23, 26 & 27 & buried under it a limestone 6 x 8 x 2. 40.02 chains N. from the corner(Va. 10*) I planted limestone 12 x 8 x 6 with "1/4" mark which I found lying on the ground about 50 links W. & planted under it limestone 6 x 4 x 3 for 1/4 Section corner between Sections 22 & 23.

From this last corner I run W. (Va. 10*5') 80.52 chains to 1/4 Section corner between Sections 21 & 22 where stone was set by Gov. surveyor was properly set & marked. At 20.09 chains set limestone 14 x 6 x 5 & under it a limestone 6 x 7 x 2 for S.W. corner of E. 1/2 N.E. 1/4 Section22. At 40.18 chains planted limestone 18 x 10 x 4 for 1/4 Section corner in center of Section 22. At 60.35 chains set limestone 13 x 12 x 4 for S.E. corner of W. 1/2 of N.W. 1/4 of Section 22.

From 1/4 Section corner between Sections 15 & 22 run S. (Va. 9*55') to a point 40.30 chains W. from S.E. corner Section 22. At 19.98 chains set limestone 18 x 11 x 4 for S.W. corner of N.W. 1/4 N.E. 1/4 of Section 22. At 39.96 chains pass 1/4 Section corner.

June 9, with same chainmen as yesterday & S.W. Beals flagmen, commenced at S.W. corner of E. 1/2 N.E. 1/4 Section 22 & run N. 39.99 chains to N.W. corner E. 1/2 N.E. 1/4 Section 22. At 19.99 1/2 chains set limestone 15 x 6 x 5 & buried under it limestone 5 x 3 x 2 for S.E. corner N.W. 1/4 N.E. 1/4 Section 22.

Parties requiring work done present all or part of the time except C. H. Foley & Murray, Cofield on S.W. 1/4 Section 15 present part of the time. No notice reported.

S. C. McElroy, Co. Surveyor
I. W. Beckwith, Deputy

June 28, 1881

I surveyed for Wm N. Nims & A. S. Drake with A. P. Russel & Luther Nims chainmen sworn & Wm N. Nims & A. K. Beckwith flagmen as follows:

Beginning at S.W. corner Section 1, Town. 2, Range 13 where I found limestone 12 x 3 inches standing 8" above the ground, with marks correct for said corner, I run N.(Va. 10*10') 39.90 chains to 1/4 Section corner between Sections 1 & 2 where stone with "1/4" mark was partly fallen over, which I planted deeper where I found it. At 19.95 I set limestone 18 x 11 x 3 inches for N.W. corner of S.W. 1/4 of S.W. 1/4 of said Section 1.

From 1/4 Section corner on N. line of said Section where stone was standing & marked correctly, I run E.(Va. 10*20') 29.80 chains to N.E. corner Section 1 where stone was worn away nearly to the surface of the ground by travel on the road. At 19.90 chains set boulder 12 x 6 x 2 inches for N.E. corner of said Section. I run S. (Va. 11*) 119.91 chains to 1/4 Section corner between Sections 12 & 7, where I found limestone standing 1 1/2" above the surface of the ground 8 x 3" & a piece 8 x 7 1/2 x 3 inches lying near which had been broken from the one in the ground. There seems to have been some broken from the top of this piece leaving the bottom of "4". At 59.95 chains set stake for S.E. corner N. 1/2 S.E. 1/4 of Section 1. From this stake I run W. 79.84 chains to N.W. corner S.W. 1/4 S.W. 1/4 said Section. At 19.91 chains set gray boulder 22 x 16 x 12 inches for S.E. corner N.W. 1/4 S.E. 1/4 said Section. At 59.73 set gray boulder 13 x 8 x 4 inches for N.E. corner S.W. 1/4 said Section

A. S. Drake present while running last line. No notice reported.

S. C. McElroy, Co. Surveyor
I. W. Beckwith, Deputy

July 25, 1881

I surveyed for T. T. Emigh with C. Hoffman & Fred Blank chainmen sworn & J. U. Luthy flagmen.

Commencing at the N.W. corner of Section 30, Town. 1, Range 14 where I found stone 12 x 11 x 3 set with marks on the E. & W. sides, I reset stone with marks on the N. & S. side from which I run E. (Va. 10*) 38.73 chains to 1/4 Section corner where I found stone with 1/4 mark apparently as set by Gov. surveyor. At 18.74 chains I set limestone 14 x 8 x 2 with "x" on N. side of N.W. corner of E. 1/2 fof N.W. 1/4 of said Section. Present W. J. Peake. No notice given to other parties.

S. C. McElroy, Co. Surveyor
I. W. Beckwith, Deputy

August 2, 18~~18~~ 81

I surveyed for O. Bryan with D. A. Walker & W. W. Wager chainmen sworn & O'Bryan & John O'Bryan flagmen, no other persons present.

Commencing at the 1/4 Section corner on the E. of Section 4, Town. 3, Range 14 I RUN N. (Va. 10*25') 39.05 chains to N.E. corner of said Section where I found red boulder 11 x 7 inches standing about 10" above ground with proper marks. At 19.99 chains I set limestone 11 x 9 x 7" for N.E. corner of S. 1/2 of N.E. 1/4 of said Section. Do not know what notice had been given.

S. C. McElroy, Co. Surveyor
I. W. Beckwith, Deputy

August 2, 1881

I surveyed for O'Bryan & W. W. Wager with D. A. Walker sworn & myself chainmen & O'Bryan & W. W. Wager flagmen.

Commencing at the 1/4 Section corner on the N. of Section 4, Town. 3, Range 14 where I found stone with 1/4 mark properly set I run S. (Va. 10*) .25'E. to 1/4 Section corner on S. of said Section where stone was much worn by wagons. At 19.23 chains set limestone 18 x 9 x 7 for N.W. corner of S. 1/2 of N.E. 1/4 of said Section. At 39.25 chains where the line intersects a line from 1/4 Section corner on the E. line of said Section to the 1/4 Section corner on the W. of said Section where stone was broken in fragments by the frost, I set red boulder for 1/4 Section corner in the ~~cent~~ center of Section. I do not know what notice had been given other parties.

S. C. McElroy, Co. Surveyor
I. W. Beckwith, Deputy

September 5, 1881

I surveyed for Moses Chapman & Elijah Lockard 9 1/2 acres in the N.E. corner of the S.W. 1/4 of the N.W. 1/4 of Section 3, Town. 2, Range 13.

Beginning at a stone at the N.E. corner of said piece of land I run W. 9.75 chains & set red boulder 9 x 9 x 6 1/2 for S.W. corner, thence E. 9.75 chains & set limestone 14 x 8 x 2 for S.E. corner of said 9 1/2 acres of land.

I also surveyed 1/2 acre by commencing at last corner set at S.E. corner of said 9 1/2 acres of land & run W. 3.16 chains & set limestone 20 x 14 x 5 inches for N.W. corner thence S. 1.58 chains & set limestone 12 x 7 x 6 for S.W. corner. Thence E. 3.12 chains & set red boulder 19 x 12 x 10 for S.E. corner of said 1/2 acre of land.

Julius Yomow, chainman sworn, & myself, Moses Chapman, flagman.

S. C. McElroy, Co. Surveyor
I. W. Beckwith, Deputy

September 14, 1881

I surveyed for Marinus King & Oscar Zuick with John O'kieffe & B. F. King chainmen sworn & Marinus King flagman.

Commencing at the 1/4 Sec. cor. on the E. line of Sec. 31, Town. 3, Range 13 where I found stone with "1/4" mark standing apparently as set by Gov. surveyor, I run W.(Va. 10*) 37.57 chains to 1/4 Sec. cor. on W. line of said Sec. where I found limestone planted with marks apparently broken off-part above ground 3" high & 6 x 3". At 40.06 chains set limestone 22 x 10 x 4 with 3 projections on E. side & "11" cut on S. for 1/4 Sec. cor. At 20.03 chains set limestone 17 x 9 x 3 with "1/4" cut on S. side for S.E. cor. of S.W. 1/4 of N.E. 1/4 of said Sec.

Commencing at 1/4 Sec. cor. on S. of said Sec. where I found true cor. by means of bearing trees noted in Gov't. field notes, I run N.(Va. 11*15'E.) 80.20 chains to 1/4 Sec. cor. between Secs. 30 & 31, where I found limestone broken off to level with the ground. At 40.08 chains 1/4 Sec. cor. in center of Sec. At 60.14 chains set limestone 16 x 8 x 4" with "1/4" cut on S. for N.W. cor. to S.W. cor. of E. 1/4 of said Sec.

From N.E. cor. of said Sec. where I found stone standing correct I run S.(Va. 11*30')40.48 ~~40.00~~ chains to 1/4 Sec. cor. At 20.24 chains set limestone 14 x 8 x 2 for N.E. cor. of S. 1/2 of N.E. 1/4 of said Sec. from which a red bud 4" in dia. bears N. 2 links dist. & a red bud 3" bears S. 45*W. 1 1/2 links dist.

From last cor. I run W.(Va. 10*E.) 40.04 chains to N.W. cor. of S. 1/2 of N.E. 1/4 of said Sec. At 20.02 ~~chain~~ links set limestone 14x8x3 with "11" cut on S. side for N.E. cor. of S.W. 1/4 of N.E. 1/4 of said Sec.

(OVER)

Interested parties present M. King, Oscar Quick, G. Beech & Silas Pierce.

S. C. McElroy, Co. Surveyor
I. W. Beckwith, Deputy

October 4, 1881

Surveyed for Moses Chapman & David Watton with J. B. Watton chainman sworn, with myself at other end of the chain, & Moses Chapman flagman as follows:

Beginning at 1/4 Section corner at S.W. corner of N.W. 1/4 of Section 3, Town. 2, Range 13 whcih I found stone set by Gov't. surveyor standing apparently undisturbed, & run N. 38.80 chains to N.W. corner of said Section where stone set by Gov't. surveyor had top, which contained the marks, broken off, but laying near; bottom piece not disturbed. A 19.99 chains set boulder 12 x 10 x 8 inches for N.W. corner of S.W. 1/4 of N.W. 1/4 of said Section.

From stone last set I measured along Section line 8.77 1/2 chains & set stake for S.W. corner of 9 acres of land D. Watton is purchasing from M. Chapman, 50 links E. from this stake set boulder 18 x 12 x 11 inches; from which stone I measured E. 10.27 chains & set boulder 17 x 10 x 7 for S. E. corner of said 9 acres of land from which I measured S. 97 links to S.W. corner of 9 1/2 acres of land belonging to Elijah Lockard, surveyed & set as recorded.

From S.W. corner of said 1/4 Section I measured E. 50 links & set limestone 14 x 8 x 2 1/2 inches.

D. Watton & M. Chapman present; no other parties notified.

S. C. McElroy, Co. Surveyor
I. W. Beckwith, Deputy

October 18, 1881

I surveyed for M. Duis with Wm Tolby & Bennet Duis chainmen, sworn, & M. Duis & henry Alberts, flagmen.

Beginning at S.E. corner of Section 17, Town. 3, Range 13 where stone with marks was standing correct I run N. (Va. 10*10') 79.90 chains to N.E. corner of said Section where I found stone lying on the ground with hole under it where it had apparently stood, & in which I planted it. Stone had top broken off heaving 2 marks on the W. 1 on E., 3 N. & 1 S. At 39.95 chains found stone with 1/4 mark lying on the ground which I reset. Fritz Schmelzel & Albert Kleen were also present. Do not know what notice had been given.

S. C. McElroy, Co. Surveyor
I. W. Beckwith, Deputy

October 19, 1881

I surveyed for R. Mitchell with Wm Tolby & Henry Alberts chainmen & R. Mitchell flagman.

Commencing at S.E. corner of Section 17, Town. 3, Range 13 run W. 119.73 chains to 1/4 Sec. corner on S. of Section 18, where stone was in proper shape. At 39.92 chains I found stone 19 x 12 x 3 with 1/4 mark lying on the ground & in the ground under it found a fragment 6 x 2 x 2 inches which fitted on side of stone above described, so I planted stone with piece in said place for 1/4 Section corner. At 59.88 chains (but I do not know as it was in true E. & W. line) I planted boulder 12 x 10 x 5 inches for W. line of E. 1/2 of S.W. 1/4 of Section 17.

Then commencing at 1/4 Section corner on E. line of said Section 17 where I set stone on the 18th inch. With U. Kleen & B. Bergman chainmen sworn, & Wm Tolby & Bennet Duis flagmen, I ran W.(Va. 10*5') 79.98 chains to 1/4 Section corner on W. of said Section where stone with marks, were properly set. At 40 chains, where said line intersects line running N. & S. from 1/4 Section corner on N. to 1/4 Section corner on the South I set limestone 17 x 12 x 6 for 1/4 Section corner No stone found at S.W. corner of Section. A 59.99 chains set bone 17" LONG, FROM horses leg, for N.W. corner of E. 1/2 of S.W. 1/4 of said Section from which a Boxelder 6" bears W. 59 links dist. Present F. Schmelgel, B. Balby, Wm Jordan, M. Duis, & R. Mitchell.

S. C. McElroy, Co. Surveyor
I. W. Beckwith, Deputy

October 20, 1881

I surveyed for Henry Alberts, B. Bergman, U. Kleen & Gottilieb with Wm Jordon & Bennet Duis chainmen sworn & B. Bergman flagman. I commenced at S.E. corner of Section 16, Town. 3, Range 13 & run N.(Va. 10') 159.48 chains to N.E. corner of Section 9, where stone without marks lay on the ground & several fragments under it in the ground, there being no corner found till point. At 39.87 chains set limestone 22 x 11 x 5 inches for 1/4 Section corner. At 79.74 chains & 79.93 chains from 1/4 Section corner on N. of said Section 19 & 79.88 chains from 1/4 Section corner on N. of Section 15. I set limestone 17 x 12 x 4 inches for Section corner.

Commencing at 1/4 Section corner on E. of said Section 16 I run W. (Va. 10*5') 79.90 chains to 1/4 Section corner on W. of said Section set by me on the 18th inst. At 19.95 chains set boulder 20 x 18 x 5 inches for N.E. corner of W. 1/2 of S.E. 1/4 of said Section. At 39.90 chains set limestone 13 x 12 x 5 inches for 1/4 Section corner (on a line from 1/4 Section corner on N. of said Sectinn where I found stone with "1/4" mark turned upside down, which I planted properly, - to 1/4 Section corner on South of said Corner.) At 59.90 chains set 26 x 12 x 6 inches for N.E. 1/4 of W. 1/4 of S.W. 1/4 of said Section 16.

From S.E. corner of said Section 16 where piece 11 x 15 x 3 broken from top of stone & having marks partly worn off, I planted on E. side of bottom piece, which did not seem to have been disturbed, I run W. 39.88 chains to 1/4 Section corner where stone was standing with "1/4" on E. side, which I turned to N. side. At 19.96 chains I set boulder 16 x 12 x 8 for S.E. corner of W. 1/2 of S.E.1/4 of said Section. From 1/4 Section corner on South of said Section 16 I run W. 39.94 chains to S.W. corner of said Section where stone was properly set. At 19.98 chains set boulder 18 x 8 x 8 for S.E. corner S.W. 1/4 of S.W. 1/4 of said Section.

S. C. McElroy, Co. Surveyor
I. W. Beckwith, Deputy

November 5, 1881

I surveyed for Claus Paben with Harm Sacthof & Rolf Duis chainmen sworn, & Claus Paben flagman. No notice reported for other parties.

Beginning at N.W. corner of E. 1/2 of S.E. 1/4 of Section 7, Town. 3, Range 13 where I found stone as described & run S. 40 chains to S.W. corner of E. 1/2 of S.E. 1/4 of said Section, where I found stone as set by me on the 16th day of April 1881. At 20 chains stone set by me at above date did not appear in its place but was lying on the ground about 30 links E. but by digging I found the stone which was buried under it in its proper place, so I planted the other stone above it.

S. C. McElroy, Co. Surveyor
I. W. Beckwith, Deputy

November 22, 1881

I surveyed for Wm N. Nims, J. W. Corlette & Wilson Joseph with R. Hill & W. O. Zuick chainmen sworn, & J. W. Corlette flagman & G. J. Stafford axman, J. W. Corlette & Wilson Joseph present, no notice reported having been given other parties.

Beginning at 1/4 Section corner on E. line of Section 20, Town. 3, Range 13 where stone with "1/4" mark appeared not to have been disturbed I run W. (Va. 10*) 79.85 chains to 1/4 Section corner on the West line of said Section where stone with "1/4" mark stood correct. At 20 chains set random stake No. 1. At 40 chains set random stake No. 2. At 60 chains set random stake No. 3.

Nov. 23 with G. J. Stafford vhsimman sworn in place of W. O Zuick, W. Joseph not present, I continued the survey of Section 20. Beginning at the S.W. corner of said Section where stone with marks was standing I run E.(Va. 10*E) 60.09 chains to S.W. corner of S.E. 1/4 of S.E. 1/4 of said Section where I found stone as set by I. W. Beckwith, Co. Surveyor. At 20 chains set random stake No. 4 at 40 chains, no mark for corner being found, I set random stake No. 5. Returning I moved stake No. 4 E. 3 links & stake No. 5 E. 6 links from which I run N. 80 chains to 1/4 Section corner where stone was found as set by me.

At 32.18 chains set random stake No. 6. At 40.07 chains 8 links E. from random stake No. 2 I established 1/4 Section corner by planting limestone 20 x 13 x 8 inches & under it a red boulder 12 x 8 x 7 from which a linn 6" in dia. bears S. 80*E. 61 links dist., a red elm 14" in dia. bears N. 56*E. 53 links dist., a red elm 10" in dia. bears S. 75 1/2*W. 21 links dist. At 60.03 chains set triangular limestone 21 x 17 x 2 for N.E. corner of S.E. 1/4 of N.W. 1/4 of said Section, from which I run W. 19.94 chains & set limestone 12 x 12 x 7 inches for N.W. corner of S.E. 1/4 of N.W. 1/4 of said Section.

November 24 I continued survey of Section 20 with R. Hill & myself chainmen & J. W. Corlette flagman. Stake No. 1 I moved E. 4 links & set limestone 18 x 12 x 4 & under it a limestone 9 x 4 x 4 inches for N.E. corner of N.W. 1/4 of S.E. 1/4 of said Section from which I run S. 40 chains to S.E. corner of W. 1/2 of S.E. 1/4 of said Section. At 6.93 chains set limestone 26 x 7 x 3 with "P.C." on W. side for S.E. corner of J. W. Corlette's land. At 20 chains set limestone 12 x 4 x 4 with limestone under it 4 x 6 x 2 for S.E. corner of N.W. 1/4 of S.E. 1/4 of said Section. Moved stake No. 6 South 4 links & set limestone 12 x 16 x 2 for corner of J. W. Corlette's land. Moved stake No. 3 E. 11 1/2 links & set limestone 21 x 12 x 3 inches for S.W. corner of S.E. 1/4 of N.W. 1/4 of said Section from which I run S. 40.06 chains to a point 3 links E. of stake No. 4. At 20.03 chains set limestone 9 x 9 x 2 with 3 stones about 3 x 3 x 2 buried under it for S.W. corner of N.E. 1/4 of S.W. 1/4 of said Section.

From 1/4 Section corner on N. of said Section I run E. 39.92 chains to N.E. corner of said Section where stone with marks stood correct. At 19.96 chains set limestone 27 x 8 x 2 with limestone 10 x 10 x 2 against E. side for N.E. corner of W. 1/2 of N.E. 1/4 of said Section.

S. C. McElroy, Co. Surveyor
I. W. Beckwith, Deputy

December 15, 1881

I made the following survey for George Ray with O. W. Brown & M. A. Bright chainmen sworn & Anderson Miller flagman. No other parties present. Do not know what notice had been given.

Commencing at a stone 5 chains North of the 1/4 Section corner on the North of Section 15, Town. 1, Range 16 planted by I. W. Beckwith, Co. Surveyor, & recorded in Book"A". I run a true line S. to the 1/4 Section corner on the S. line of said Section 15. At 5 chains I planted limestone 29 x 7 x 5 inches for 1/4 Section corner between Sections 10 & 15-not being able to find any cornerstone at this place. From this stone I run a true line West (Va. 10*8') 40.09 chains to N.W. corner of Section 15. At 20 chains I set limestone 22 x 11 x 6 inches 4 1/2 links E. of N.W. corner of N.E. 1/4 of said Section 15. At N.W. corner of said Section stone with marked was standing but partly fallen over.

S. C. McElroy, Co. Surveyor
I. W. Beckwith, Deputy

December 17, 1881

I surveyed for Benjamin Dunkle, Amos Jennings, M. H. Stowe, Wm Gossett, R. G. Wills, & Smucker, with B. F. Wiser, affirm & O. Kidder chainmen, sworn, Wm Gossitt flagman & M. H. Stowe stone sitter,B Dunkle, M. H. Stowe & Wm Gosset present & M. H. Stowe, agent for Amos Jennings. Do not know what notice had been given.

Beginning at 1/4 Section corner between Sections 10 & 15, Town. 1, Range 16 I run North 5 chains to stone set by I. W. Beckwith, Co. Surveyor & recorded in Book "A". At 50 links set stake from which I run W. 20 chains to a point 50 links N. of stone set by me on the 15th inch & recorded on this page, as also was 1/4 Section corner befoae mentioned between Sections 15 & 10. At 2 chains set limestone 12 x 9 x 4 for line between J. King & Smucker, 1 chain further W. set line 21 x 12 x 6 inches between Smucker & Wills. At 2.33 1/3 chains further W. set limestone 10 x 6 x 5 for R. G. Wills W. line. At 66 2/3 links further W. set limestone 14 x 11 x 4 inches for Wm Gossetts E. line. At 2 chains further W. set limestone 15 x 9 x 6 for line between Gossett & Stowe. At 2 chains further West limestone 17 x 15 x 5 between Stowe & Jennings. At 4.75 chains further set limestone 17 x 10 x 8 between Jennings & Dunbale & at 5 chains further W. set limestone 15 x 7 x 2 between Jennings & Slocum. From this last stone I run N. 4 1/2 chains & set limestone 24 x 8 x 7 for B. Dunkle's N.W. corner from which I run E. 5 chains & set limestone 23 x 10 x 10 for corner between Dunkle & Amos Jennings. Thence 4.75 chains E. & set limestone 17 x 12 x 10 for corner between Jennings & Stowe. Thence E. 2 chains set limestone 10 x 7 x 6 for corner between Stowe & Gossett. Thence E. 2 chains set limestone 16 x 4 x 6 for Wm Gossett's N.E. corner. Thence E. 66 2/3 links & set limestone 10 x 8 x 3 for R. G. Wills' N.W. corner. Thence E. 2.33 1/3 chains & set limestone 15 x 7 x 4 for Wills' N.E. corner. Thence 1 chain E. set limestone 15 x 7 x 2 for Smucker's N.E. corner. Thence E. 2 chains to stone at Kings N.E. corner

S. C. McElroy, Co. Surveyor
I. W. Beckwith, Deputy

December 19, 1881

I, this day made the following survey for Andrew Egner & Michael Weick with Matthias Schulenberg & Henry Gerdes, chainmen sworn, Joseph Egner flagman & Michael Weick set stones. Present Frank Ketterer. Parties report no notice given.

Beginning at the N.W. corner of Section 13, Town. 2, Range 16 where I found bottom of Elm post in the ground very much decayed. No charred stick that I could discover. Set limestone 26 x 14 x 6 inches with proper notches & remnant of post under it, from which I run E.(Va. 10*4') 39.82 chains to 1/4 Section corner where I found stone standing, much broken by the frost. At 26.55 chains set limestone 18 x 12 x 6 inches with "x" cut on North side for N.E. corner of land begonging to heirs of the late O. Pale, deceased.

Thus going to S.W. corner of N.W. 1/4 of S.W. 1/4 where stone, supposed to have been set by Co. Surveyor, was standing. I run E.(Va. 9*55') to stone at S.E. corner of N.E. 1/4 of S.E. 1/4 of said Section, 79.76 chains. At 26.58 chains set limestone 24 x 14 x 4 inches with "x" on west for S.E. corner of said Pole land. At 39.88 chains set limestone 16 x 14 x 6 for N.E. corner of S. 1/2 of S.W. 1/4 of said Section 13. At 53.18 chains set limestone 20 x 13 x 6 with "x" on it for South corner between A. Egner & F. Ketterer.

From N.W. corner of said Section 13 I run S. (Va. 10*10') 39.82 chains. At 19.91 chains set limestone 14 x 15 x 6 with "x" on West side of S.W. corner of N.W. 1/4 of said Section 13.

Beginning at N.E. corner of said Pole land I run S. 10*12' 59.80 chains to S.E. corner of land belonging to heirs of said O. Pole, deceased. At 19.98 1/2 chains set limestone 18 x 12 x 5 with "x" on west side. At 39.86 2/3 chains set limestone 26 x 12 x 4 inches with "x" on west side.

S. C. McElroy, Co. Surveyor
I. W. Beckwith, Deputy

December 21, 1881

I this day made the following survey for Andrew Egner & Frank Ketterer with Matthias Schulengerger & Michael Weick chainmen sworn & Frank Ketterer flagman. Other parties not present & no notice reported.

Beginning at N.E. corner of Section 13, Town. 2, Range 16 where stone supposed to have been set by Co. Surveyor was standing I run S.(Va. 10*10') 59.96 chains to a stone supposed to have been set by Co. Surveyor at S.E. corner of N. 1/2 of S.E. 1/4 of said Section 13. At 29.98 chains set limestone 13 x 10 x 7 inches with x on North side for N.E. corner of F. Ketterer land, from which I run W. (Va. 10*10') 26.58 chains to N.E. corner of F. Ketterer's land & set limestone 18 x 12 x 6 inches with x cut on N. side.

S. C. McElroy, Co. Surveyor
I. W. Beckwith, Deputy

December 28, 1881

I surveyed for Michael McHugh & John Wagner with Byron Wells & W. S. Jones chainmen sworn & John Wagner flagman, M. McHugh present while first line was being run. No notice reported to other parties.

Beginning at the 1/4 Section corner on the W. line of Section 22, Town. 1, Range 15 where stone with 1/4 mark was properly planted I run E. (Va. 10*5') 39.82 chains to 1/4 Section corner where I found stone 12 x 11 x 4 inches with "x" on West side. At 19.91 chains I set limestone 12 x 11 x 2 with x on W. for N.E. corner of N.W. 1/4 of S.W. 1/4 of said Section 22, from which a walnut 8" in dia. bears S. 54*E. 65 links dist. & a hickory 6" bears N. 43*E. 48 links dist., from this corner I run S. (Va. 10*) 20 chains & set limestone 8 x 10 x 4 for S.E. corner of N.W. 1/4 of S.W. 1/4 of said Section 22 from which a white elm 11" bears N. 80*E. 83 links dist. & a linn 8" bears S. 13*E. 90 links dist.

S. C. McElroy, Co. Surveyor
I. W. Beckwith, Deputy

December 29, 1881

I surveyed for John Wagner with Bryon Wells & Simion Wells chainmen & I do not know what notice had been given.

I commenced at the 1/4 Section corner on the West side of Section 24, Town. 1, RAnge 15 & run E. (Va. 10*) to 1/4 Section corner on E. side of said Section where I found limestone 12 x 11 x 6 with 1/4 mark partly in the ground. I then began at 1/4 Section corner on south of said Section where stone was standing & run N. 80.80 chains to 1/4 Section corner on the N. of said Section where stone with 1/4 mark was standing. At 40.26 chains where I intersected first line, I planted limestone 13 x 9 x 7 inches with "A" on top for 1/4 Section corner. At 60.28 chains I set limestone 15 x 8 x 3 inches for N.E. corner of S. 1/2 of N.W. 1/4 of said Section 24.

S. C. McElroy, Co. Surveyor
I. W. Beckwith, Deputy

April 19, 1883

I surveyed for Daniel Babb & P. G. Good in Section 22, Town. 1, North, Range 16 E.

Commencing at a point 20 chains East of the corner to Section 21 & 22, 27 & 28 I run North Va. 11*15'E. 20 chains set a limestone 15 x 11 x 3 1/2 for the Southeast corner of Lot B. I then run N. Va. 11*15'E. 11 chains & set a limestone 20 1/2 x 6 x 5 1/2 for the N.E. corner of Lot B. that being at near the place for the corner as I put it according to the Deed & plat record. I then run N. Va. 11*15'E. 9 chains & set a limestone 9 x 7 x 4 for the S.W. corner of Lot. I also run a line from the corner to Sections 21 & 22, 27 & 28 West to the 1/4 Section corner between Sections 21 & 28 Va. 10*15'E. & at 20 chains I set a limestone 15 x 8 x 8.

Chainmen - Theodore Carico & E. S. Atkison, duly sworn.

J. L. McElroy, Co. Surveyor

September 18, 1883

I surveyed for John Freeburghouse. I reestablished the 1/4 Section corner between Sections 23 & 24 by running a true line from the corner to Sections 23 & 24, 25 & 26, to the corner to Sections 13 & 14, 23 & 24, & in the center of this line I set a limestone marked with 1/4 for the 1/4 Section corner between 23 & 24, Town. 1 N., Range 15E.

Chainmen - J. F. Boston & J. F. Mengle, duly sworn.

J. L. McElroy, Co. Surveyor

October 29, 1883

I surveyed for Long in Section 32, Town. 3N., Range 16E. I run a line South from the corner to Sections 29 & 30, 31 & 32 to the 1/4 Section corner between 31 & 32 & at 20 chains set a limestone 21 x 9 x 4 & from that stone I run a line East to a stone on the Section line between 32 & 33, 20 chains South of the corner to Sections 28 & 29, 32 & 33 & in the center of this line I set a boulder 12 x 5 1/2 x 4.

Chainmen - James Kyle & Chris Wamsley, duly sworn.

J. L. McElroy, duly sworn

September 24, 1885

In locating the right of way & depot ground of the A & N or B & N Railroad south of Falls City on the West 1/2 of the East 1/4 of the S.E. 1/4 of Section 15, Town. 1 N., Range 16E. I found the center of the original track 13.28 chains south o f the north line of said 1/4 Section. I measured thence at right angles with the track in a northeasterly direction 150' to a point where it intersects the line running north & south through the center of said E. 1/2 of said S.E. 1/4 Section & 2.34 chains north of said original tract, thence 260' to the north boundary of the depot grounds condemned Sept. 20, 1881 where I set a limestone, thence West 10.05 3/4 chains to the West line of the East 1/2 of said 1/4 Section where I set a limestone.

Chainmen - John Ogden & Jay Gould, sworn.

S. C. McElroy, Co. Surveyor

October 5, 1885

I surveyed the West 1/2 of Lot No. 3 in Block No. 7 in the Town of Humboldt for John H. Klocher.

Commencing at the Southwest corner of Block No. 7 I run East along the South line of the same 93'8" to the S.W. corner of Lot No. 3, thence East on same line 23'5" to S.E. corner of West 1/2 of Lot 3.

Chainmen - E. Whitney & I. A. McDougal, duly sworn.

S. C. McElroy, Co. Surveyor

October 20 & 23, 1885

I reestablished the Section corner to Sections 23, 24, 25 & 26, Town. 2 N., Range 15E. Also 1/4 Section corner between Sections 23 & 24 same Town. & Range for B. F. Morgan.

Commencing at the 1/4 Section corner between Sections 25 & 26 I run North Va. 10*20'E. I searched for corners every 40 &80 chains. At 280 chains I found the corner to Sections 1, 2, 11, 12 my line falling 21 links East of it. I therefore corrected my line to a Va. of 10*22' East & at the proper distance on this line so corrected I set at the corner to Section 23, 24, 25 & 26 a limestone 18 x 9 x 5 in marked 1 on East, 11111 on West, 11 on South, 1111 on North side & x on top.

At the 1/4 corner between Sections 23 & 24 I set a limestone 23 x 8 x 2 in marked 1/4 on West & x on top 20 chains North of the 1/4 corner & in same line I set a limestone 16 x 7 x 2 marked x on top & on E. side. Deposited limestone 7 x 4 x 2 marked T at bottom of pit. I also set in the same line & 20 chains South of the corner to Sections 1, 2, 11 & 12 a blue flintstone 8 x 6 x 4 inches at bottom pointed at top for N.W. corner of South 1/2 of N.W. 1/4 of SEction 12. Allun Town. 2 N. Range 15E.

Chainmen - Wm Zurbrick & A. S. Brinegar, sworn.

S. C. McElroy, Co. Surveyor

October 21, 1885

I surveyed for Wm Zurbrick & A. W. Frank as follows: - to reestablish the Section corner to Sections 17, 18, 19 & 20 & the 1/4 Section corner between Sections 19 & 20 no trace of them being found. I commenced at the corner to Sections 7, 8, 17 & 18 & run South Va. 10*20'E. I searched for corner every 40 & 80 chains & 180 chains found a stone set by a Deputy Co. Surveyor for A. J. Currence.

My line falling 42 links West of the corner I corrected to a Va. of 10*28'E. & on the line. I set at the corner to Sections 17, 18, 19 & 20 a limestone 22 x 10 x 4 inches marked x on top, 1 on the West, 11111 on East, 11 on South & 111 on North side.

A sandstone 14 x 12 x 5 inches marked x N. 56*W. 68 1/2 links dist. at the 1/4 corner between Sections 19 & 20. I set a limestone 20 x 12 x 4 inches marked x on West side.

A Boxelder tree 6" dia. bears S. 76 1/4*W. 28 links dist. Allun Town. 2 N., Range 16E.

Chainmen - George Keeler & John Arnett, duly sworn.

S. C. McElroy, Co. Surveyor

October 22, 1885

I made a survey of some timber lots for John Benedict, Oliver Fuller & Shroder in Section 19, Town. 2 N., Range 16E. as follows:-

Commencing at the 1/4 Section corner between Sections 19 & 20 I run West Va. 9*40'E. 9.99 chains & set a limestone 17 x 10 x 6 marked x on West side, thence same Va. 4.96 1/2 links & set a limestone 17 x 12 x 4 marked x on West side, thence West same Va. 4.96 1/2 links & set a limestone 13 x 8 x 5 inches marked x on West side, Then commencing at the 1/4 Section corner between Sections 19 & 20 I run South Va. 10*28'E. 20 chains & set a limestone 19 x 8 x 2 inches on W. side a boxelder 6" dia. bears N. 53*W. 45 links, a white elm 7" South 50 3/4*W. 51 links, thence West Va. 9*40'E. 9.93 chains & set a limestone 18 x 10 x 8 with x on West side thence West same Va. 496 1/2 links & set a limestone 19 x 6 x 8 - x on West side, thence West same Va. 496 1/2 links & set a limestone 16 x 8 x 3 marked x on West side.

By consent of all parties Oliver Fuller & John Benedict did the chaining.

Present - Levi Hitchcock, Wm Zurbrick & the above named chainmen.

S. C. McElroy, Co. Surveyor

December 31, 1885

I established corner for Joseph Parsons, George Watking & John Nusbaum in the north & west boundaries of Section 36, Town. 3 N., Range 15E. as follows:

The N.E. corner of said Section 36 having been originally a marked stone beneath the surface with a post, the post had been replaced with a stone but being in the center of the public road & the surface worn down so that it was in great danger of being entirely destroyed. I set four tally pins, one on the north, one on the south, one on the east & one on the west so as to range with the center of the corner both ways. I then took out the stones & dug a hole 30" deep & at the center I placed the original stone marked with 11 on top of it. I placed some black soil then set a limestone 26 x 8 x 5 inches marked P on north sides & on the south side on the south side of this & near the top of the ground I placed 3 small pieces of limestone.

Beginning at this corner I run West Va. 11*40'E. 80 chains. Did not find either the 1/4 corner between Sections 25 & 36 or the corner to Sections 25, 26, 35 & 36. I then proceeded to the S.W. corner of Section 36 it having been originall a limestone still standing but the earth being nearly worn away from it. I rebuilt it by the same process & at the N.E. corner I deposited a small limestone 5" sq. & 2" thich 27" below surface with black soil then replaced original stone. Beginning at this corner I run North Va. 10*40' 40.17 chains to the point for 1/4 Section corner between Sections 35 & 36. The corner was not visible but by digging I found the charred stake & on the South side of it the point of an elm stake very much decayed by the same process used in the 2 foregoing corners I took them out & rebuilt the corner by depositing at the center point & 31" below the surfacea limestone 5 x 4 x 2 inches marked x on upper side placing the charred stake on west side of it & a small stone on south & one on the south side of the stake I then partly filled the hole with dirt from the surface & set a limestone 14 x 9 x 7.

I then run South 20.8 1/2 chains & set a limestone 14 x 10 x 2 1/2 inches & deposited 3 small ones beneath it & 31" below the surface on marked x.

Beginning at the 1/4 Section corner between Sections 35 & 36 I caused a flag to be placed on the Southwest corner & from the line so obtained (Va. 11*40'E) I run North 40.17 chains & after digging over a space several feet in diameter I became convinced the corner was destroyed as I could not find the last trace of it. I therefore(the line north not running in the same Va. by 0*15') reestablished it by finding the 1/4 corner between Sections 25 & 36 & in a right line with it & the N.E. corner of 36 & at the intersection of the line on the west boundary of the Section as run. I deposited a marked stone 24" below the surface & set a limestone 14 x 7 x 4 inches for corner to Section 25, 26, 35 & 36.

I then measured 20.8 1/2 chains South to a point at the center of the line between the 1/4 corner between 35 & 36 & the corner to Sections 25, 26, 35 & 36 & deposited a limestone 4 x 5 x 2 inches marked x 28" below the surface two smalled over beside it partly filled the hole & set a limestone 14 x 9 x 4 inches.

I then proceeded to rebuild the 1/4 Section corner between Sections 25 & 36 the charred stake being Elm was all decayed except a shell of coal on the outside & the Elm post was very rotten. After taking the same precautions to insure getting it back in the same place that were taken with the other named I took it out & deposited a stone 9 x 4 x 3 1/2 inches marked x 30" below the surface & at the center point on the north side of this I deposited the charred stake & the point of the Elm post on the south side of the marked stone. I placed two smaller stones partly filled the hole & set a limestone 22 x 10 x 5 inches.

Beginning at this corner I run west Va. 11*41'E. 19 chains 91 3/4 links to a point in the center of the line between the 1/4 Section corner & the N.W. corner of Section 36 deposited a marked stone 18" below the surface with 3 small ones & set a limestone 20 x 12 x 5.

George Watkins & Joseph Parsons, chainmen on West boundary; Alonzo Cunningham & John Nusbaum on North boundary, duly sworn.

S. C. McElroy, Co. Surveyor

)

February 11, 1886

I run the West boundary of Section 30, Town. 3 N., Range 14E. & reestablished the 1/4 Section corner for Wm Lighthill.

Beginning at the S.W. corner of said Section I run North Va. 10*40'E. At 40 chains set temporary corner 79.87 chains to a point due west of the N.W. corner & 3 links 2" dist. I then returned to the temporary 1/4 corner & measured 1 1/2 links south & 1 link 5" East & set a hedge stake 2' long, deposited a red granite stone 8 x 5 x 2 inches marked x, 15" BELOW THE SURFACE & on west side of stake.

Chainmen - M. C. Ray & Ira Harshbarger, duly sworn.

S. C. McElroy, Co. Surveyor

February 23, 1886

I surveyed & marked a small piece of land for Joseph Culf in the N.E. corner of the N.E. 1/4 of the S.W. 1/4 of Section 15, Town. 1 N., Range 16E.

Beginning at a point 216' South of the center of the Section set a limestone 27 x 12 x 4 inches marked x on top, thence South 240'3" TO THE North edge of the right of way of the A & N Railroad set a flintstone 15 x 7 x 6 inches, thence N. 81*45'W. Va. 10*40'E. 477'7" set a limestone, thence North 423'7" set a limstone, thence East 206'3" to the West edge of M.P. Depot ground. Set a limestone 25 x 11 x 6 inches marked x, thence S. 51*40'E. Va. 10*40'E. 324 feet to place of beginning.

Chainmen - C. Stump & Lee VanDuren, duly sworn.

S. C. McElroy, Co. Surveyor

March 23, 1886

I surveyed for Samuel Coon in Sec. 13, Town. 1 N., Range 15E. the North 1/2 of the N.W. 1/4 & the West & South boundaries of the N.W. 1/4 of the N.E. 1/4 of said Sec. 13.

Beginning at a stone in the center of the Sec. I run North Va. 9*50'E. 40.92 chains to the 1/4 Sec. cor. on North side of the Sec. AT 20.46 chains I set a limestone 12 x 6 x 4 inches, thence I run East Va. 10*11'E. 20.00 chains & set an Osage orange post. Returning to the stone I run West Va. 10*11'E. 19.50 chains to the bank of the Great Nemaha River & set a post from which a White Elm 17" dia. bears S. 31*W. 11 links dist., a White Elm 18" dia. bears N. 14 1/2*E. 9 1/2 links dist.

Chainmen - J. P. Mullins & S. L. Coon, duly sworn.

S. C. McElroy, Co. Surveyor

March 24, 1886

I surveyed for John Nulk & Hubka Harms in Sec. 17, Town. 3 n., Range 14E. as follows:

Beginning at the 1/4 Sec. corner on North side of the Sec.(original cor. a limestone & having been knocked out of place by wagons I dug & searched for the place where it had been & having located it to my satisfaction by pieces of it in the solid ground I planted a limestone 6 x 5 x 2 1/2 inches marked x 21" below the surface with the cross for the center. I then placed all of the original stone that I could find in the pit with it then partially filled the pit with earth & planted a limestone 16 x 10 x 11 inches marked x on top) I run South Va. 10*20'E. at 20.00 chains set temporary cor. at 40.00 chains, set temporary cor. at 80.19 feet 20 links East of the 1/4 Sec. cor. on South side of Sec.

I then went to the 1/4 Sec. cor. on East side of Sec. & finding that the stone was very much broken & in danger of being lost I set a tally pin on the center of it. I then set one on the North, one on the South, one on the East, & one on the West in range thus .:. I then removed the pieces of the original stone & dug a hole 21" deep in the bottom I placed a limestone 8 x 5 x 3 inches marked x with cross at center. I then placed all of the original stone I could find in the hole & set a limestone 13 x 9 x 5 inches marked x on top for 1/4 Sec. cor.

From this cor. I run West Va. 10*12'E. at 40.00 chains set temporary 1/4 cor. 79.85 to a point 9 links North of 1/4 cor. on West side of the Sec.

I then returned to the center of the Sec. Set my E. & W. line 4 1/2 links N. & my N. & S. line 10 links W. to the point where the lines intersect. AT this point I placed a limestone 8 x 7 x 2 inches marked x 29" below surface & a limestone marked z & 12 x 9 x 6 1/2 inches on top for center cor. of the Sec. & at the 20.02 1/2 chains N. I placed a limestone 13 x 6 x 3 inches 20" below surface & a limestone 15 x 10 x 3 inches on top for 80 red cor.

Chainmen - S. S. Larkins & Theodore Fritsch, sworn.

S. C. McElroy, Co. Surveyor

+

April 21, 1886

I surveyed & marked the front of Lot 4, Block No. 6 in the town of Rulo proper for Hosford & Gagnon as follows:

The corner stakes at the Northwest & Southwest corners of Block No. 6 being destroyed I found the stake at the Southwest corner of Second & Stuterman Streets also the state at the Southwest corner of Commercial & Stuterman Streets, from these corners I measured 40' North to avoid obstacles. I then obtained a right line between these two points & set a flag North of & opposite to the Northwest corner of Block 6. I then measured 40' South to North line of Block 6. I then measured South 150' to North line of Lot 4 & drove two nails in the sidewalk 7 3/16" south of the south wall of Canals building. I then measured 50' south to south line of Lot 4 & drove a nail in the brick wall also one in sidewalk.

My flagman & assistant in measuring was Israel May who was sworn.

S. C. McElroy, Co. Surveyor

April 27 & 28, 1886

I surveyed for James Barker, E. Lundy & Hiram Slagle in Section 4, Town. 3, Range 16 E. as follows:

Beginning at the Northwest corner of the Section I run & measured the North boundary Va. 10*24'E.(having first corrected my chain) I found it to be 80.70 chains. I then measured 20.00 chains from the Northeast corner west & drove an Osage Orange stake 3' long. From this point I measured West 30.35 chains & drove an Osage Orange stake 2 1/2' long for corner between the lands of James Barker & E. Lundy. I then commenced at the Northwest corner & measured South on the West boundary Va. 11*25'E. & at 20.00 chains set an Osage Orange stake for corner between James Barker & Hiram Slagle. I then run South to the corner to Section 4, 5, 8 & 9 - 79.44 chains the 1/4 corner having been destroyed at 40.00 chains North of corner to Sections 4, 5, 8 & 9. I drove an Osage Orange stake 3' long & 3" dia. level with surface of ground for 1/4 Section corner. Then beginning at the corner 20.00 chains South of Section corner I run East on a random line 30.35 chains & set temporary corner then I measured 20.00 chains South from the stake on North boundary & correcting my East & West line to the measurement drove a Burr Oak stake 2 1/2' long for corner between James Barker & E. Lundy. I then commenced on the same line & 20.00 chains East of the West boundary of the Section & run East 6.04 chains & drove a stake for corner between James Barker & E. Lundy & H. Slagle. Thence I run South Va. 10*25'E. 19.44 chains & set a temporary corner. I then had a flag set at this point & one at the Section corner on West side of Section & from a point where both were in view I established a true line between the points & commencing at the 1/4 Section corner measured East 20.00 chains & drove a Red Elm stake 2 1/2' long for corner between Elias Barker, El Lundy & H. Slagle.

Thence in same line Va. 10*24'E. I measured 6.04 chains East & drove red elm stake 2 1/2' long for corner between E. Lundy & H. Slagle.

Chainmen - Ed Ward, John Morier, & James Day, sworn.

S. C. McElroy, Co. Surveyor

May 1 & 3, 1886

I surveyed for J. K. Cornelius & Cyrus Jones in Section 32, Town. 3N., Range 14E. as follows:

Commencing at the 1/4 Section corner on South side of Section 32 I run West 79.96 chains to the 1/4 Section corner on South side of Section 31 & the corner to Sections 5, 6, 31 & 32 having been destroyed. I reestablished it by setting a limestone 22 x 22 x 5 inches midway between the two 1/4 Section corners.

The 1/4 Section corner on West side of Section 32 & the corner at Northwest corner of same Section being lost I reestablished them by running & measuring a right line from the Southwest corner of Section & to the 1/4 corner on West side of Section 29 & dividing the distances; at the Section corner I drove an Osage Orange stake 4 1/2' long at point for corner in the West edge of Whiskey Run & at the 1/4 Section corner I set a limestone 28 x 20 x 5 inches.

I then run a line from the 1/4 Section corner on the West side of Section 32 to the 1/4 Section corner on the East side(this corner being a limestone & crushed so badly by wagon wheels that it was in danger of being lost I took out the pieces & replaced them with a limestone 31 x 14 x 5 inches.

I then run a line from the 1/4 Section corner on the South side of Section 32 to the 1/4 Section corner on the North side of the Section & at the intersection of the two lines I set a limestone 14 x 9 x 5 inches for center corner of the Section. I then divided the S.W. 1/4 of the Section by measuring across the North end & setting a limestone 15 x 13 x 3(a diamond shaped stone) midway between the center corner & the 1/4 Section corner on West side of Section. I then measured between the 1/4 Section corner on South side of Section & S.W. corner & set a limestone 20 x 11 x 6 marked x on top midway between the corner.

Chainmen Jas. Williamson & Joseph Marshall, sworn.

S. C. McElroy, Co. Surveyor

May 6, 1886

I surveyed for Wm Dorrington in Section 15, Town. 1 N., Range 16E. as follows: from the S.E. corner of N.W. 1/4 of said Section 15 I run West to bank of Nemaha River 3.48 chains at 3.10 marked a White Elm tree.

Then beginning at the same corner run North V 10*E. 22.70 chains; thence West 9.00 chains, thence South 3.77 chains to an Elm tree on bank of Nemaha River.

May 7, 1886

I surveyed for Martin Ryan in Section 25, Town. 2N., Range 14E. as follows:

Beginning at the 1/4 Section corner on West side of the Section I run East Va. 10*15'E. 60.00 chains to a corner set by A. J. Currence. I then measured 20.00 chains West in this line to find the point for center corner of Section it having been set & destroyed. At the center I buried a limestone 10 x 9 x 6 inches marked x 19" below the surface & above it I set a limestone 14 x 8 x 6 inches for center corner of Section.

Chainmen - Patrick O'Brien & Riggs, sworn.

S. C. McElroy, Co. Surveyor

May 25, 1886

I surveyed for Samuel VanOddel & Ernst Rohlman in Section line between Sections 4 & 5, Town. 3 N., Range 17 E. as follows:

Beginning at the Section corner to Sections 4, 5, 8 & 9 I run & measured North to 1/4 Section corner & found the distance to be 40.50 chains. I then run North 40.00 chains & not finding any corner & no corner East between that point & the Missouri River I began 20.00 chains West at a stone set by A. J. Currence & by placing a flag at the one from the Section corner for back sight. I projected the line East 20.00 chains & set a sandstone 19 x 11 x 3 inches for corner to Sections 3 & 4 the overplus of measurement North of 1/4 corner between Sections 4 & 5 being 19 1/2 links & the Section measuring large I set the 20.00 chains corner 20.10 north of 1/4 Section corner leaving the fraction on the North 39 chains 75 1/2 links.

Chainmen - J. J. Johnson & James Hendricks.

S. C. McElroy, Co. Surveyor

November 15, 1886

I surveyed for George Harschberger & others in Section 11, Town. 2 N., Range 17E. as follows: The stone corner to Sections 11, 12, 13 & 14 being broken off below the surface of the ground & but a small portion of it left I set pins ranging with it on all four sides then taking it out I planted inthe same place a limestone 40 x 7 x 6 inches setting it 35" wide in the ground & marking on West side near the bottom thus x, I then run north on line between Sections 11 & 12 - 1 & 2 & not being able to find a corner South of Missour River I reestablished the 1/4 Section corner between Sections 11 & 12 by running a line straight North 40 chains & set a limestone 30 x 7 x 4 marked x on West side near lower and. I then divided Section 11 in quarters & at the center set a limestone 21 x 6 x 9 inches. I then measured the Southeast 1/4 on the North side 40.30 chains & at 20.15 chains set a limestone 25 x 13 x 4 inches marked x on side. I then measured the South side of same 1/4 Section 40.41 chains & at 20.20 1/2 chains set a limestone 20 x 7 x 7 inches. I then measured the West side of same 1/4 Section 40.54 chains & at 20.27 chains set a limestone 27 x 8 x 4 inches. I then measured through the center of the 1/4 Section from North to South 40.18 chains & at 20.07 chains set a limestone 26 x 11 x 4 inches. I then commenced at the 40 rod corner on South side of the quarter Section & measured a piece of land belonging to Doctor King East 210', thence North 398', thence West 210', thence South 398' to place of beginning.

Chainmen - Joseph Cowgile & John Harschberger, sworn.

S. C. McElroy, Co. Surveyor

November 18, 1886

I surveyed for Charles Santo in Sec. 4, Town. 2 n., Range 17E. as follows:

I first found the center of the Sec. running from East to West through the center of the Sec. measuring & taking one half the distance I then measured from the center point 5 chains East & set a limestone 15 x 5 x 3.

I then proceeded to the South side of the Sec. & found the 1/4 cor. to be 26 links too far East, this I find by the bearing & distance of the witness tree. There is a stone at the true cor. put there by Co. Surveyor A. J. Currence & from it I measured 5.00 chains East & set a stone 23 x 7 x 4 inches marked x. Charles Santo owns the S.E. 1/4 of Sec. 4 - 20 acres.

Chainmen - J. Bauman, J. Hartmen, A. H. McElroy & DAniel Sutton, duly sworn.

S. C. McElroy, Co. Surveyor

December 7 & 8, 1886

I surveyed for John Colglazier, Ira Howe & Charles Sloan in Section 36, Town. 3N. Range 15E. as follows:

I run & measured from the 1/4 Section corner on South side of the Section to the 1/4 Section corner on the South side then from the 1/4 Section corner on East side to 1/4 Section corner on West side & at the intersection I set a stone 18 x 12 x 5 inches marked x on top for center corner of Section. I then measured between the center & the 1/4 corner on East line & at 19.97 chains set stone 11 x 7 x 5 inches for corner between Ira Howe & John Colglazier I measured South between the 1/4 corner on East side of Section & the Southeast corner of Section 20 chains 11 3/4 links & set a stone 18 x 15 x 4 inches for corner between Colglazier & Charles Sloan the 1/4 corner on South side being destroyed. I reestablished it by running & measuring between the Section corners on East & West S& at the center point in the line I set a stone 8 x 5 x 5 inches for 1/4 Section corner. I then measured East on line between the 1/4 Section corner & Southeast corner of the Section 39 chains 98 1/2 links & at half of that distance or 19 chains 99 1/4 links set a stone 17 x 7 x 2 1/2 inches for o corner between Charles Sloan & Ira Howe. I then measured from the corner to the corner on North side of 1/4 Section 40.15 chains & at 20 chains 7 1/2 links set a stone 18 x 7 x 3 for corner between John Colglazier, Ira Howe & Charles Sloan.

Chainmen - Ira Howe & Charles Sloan, duly sworn.

S. C. McElroy, Co. Surveyor

December 15, 1886

I reestablished the corner to Sections 2, 3, 10 & 11, Town. 2 N., Range 16E. by running from the corner to Sections 10, 11, 14 & 15 to the 1/4 Section corner between Sections 2 & 3 same Township & Range 120 chains. I then measured from the 1/4 Section corner between Sections 3 & 10 also from the 1/4 Section corner between Sections 2 & 11(which I established by witness trees) & at the point where these measurements come together & 40 chains South of the 1/4 corner between Sections 2, 3, 10 & 11.

Chainmen - Wm Ankrom & Elmer Butler, duly sworn.

S. C. McElroy, Co. Surveyor

March 11, 1887

I surveyed for Isaac Adams in Section 12, Town. 1 N., Range 15E. as follows:

Commencing at the South Bank of the Great Nemaha River in the line running North & South through the center of the Section set stone 12 x 6 x 6 as witness N.W. corner 61 links S. of true corner a White Elm 29* bears S. 89*E. dist. 27 links, a Locust 9" bears S. 7 1/2*E. dist. 31 links

Thence South Va. 9*45'E. 13.57 chains set a stone 12 x 5 x 4 inches for S.W. corner, a Hickory 4" dia . bears S. 11*E. 18 links dist., a Black Walnut 10" dia. bears N. 55*W. 17 links dist.

Thence East Va. 9*45'E. 12.34 chains to River set a stone 50 links from water on line. Stone 11 x 6 x 4 for S.E. corner a White Elm 31" bears S. 60*W. 12 links dist., Black Walnut 5" bears N. 12*45'W. 22 links dist.

Thence with meanderings of River to place of beginning, containing fifteen acres.

Chainmen - Wm Banker & John Wallace, sworn.

S. C. McElroy, Co. Surveyor

March 14, 1887

I surveyed for Joseph Parsons, Henry Richardson & James Partch as follows:

I found the 1/4 Section corner on South side of Section 30, Town. 3N., Range 16E.(an Ash post & charred stake) very much decayed. I therefore took them up & in the same spot placed a stone marked x & another small stone on top of it & then set a stone 12 x 7 x 4 inches.

I then run & measured the line North to the 1/4 Section corner on North side of the Section & at half the distance marked a hedge tree at 20.00 chains marked a hedge tree for the North boundary of Richardson land.

From the last named point I run East to a stone (which I set by running & measuring from the 1/4 corner on East side to the S.E. corner of Section) & at one half the distance I set a stone 10 x 4 x 4 inches in bottom of pit & one 19 x 18 x 2 marked x on S. side.

I run & measured between the 1/4 corner on South side of Section & the Southeast corner of same & at one half the distance deposited a stone 7 x 7 x 2 inches marked x & on top a stone 12 x 7 x 8.

Chainmen - James Partch & H. Richardson, sworn.

S. C. McElroy, Co. Surveyor

March 16, 1887

I surveyed for Rankin McMullin in Section 9, Town. 3N., Range 15E. as follows:

Beginning at the 1/4 Section corner at the Southeast corner of the Section I run & measured to the 1/4 Section corner on the South side of the Section 40.25 chains & at the point 20 chains 12 1/2 links set a limestone 20 x 18 x 3 inches marked x on W. side.

Also beginning at the center corner of the Section I run & measured East to the 1/4 corner on East side of Section 40.26 chains & at the point 20.13 chains set a limestone 19 x 18 x2 marked x on South side.

Chainmen - Jacob Sevehart & Rankin Lyth, sworn.

S. C. McElroy, Co. Surveyor

May 21, 1887

I surveyed for Charles Sullender the S.W. 1/4 of the S.W. 1/4 also the West half of the S.E. 1/4 of S.W. 1/4 of Section 3, Town. 3 N., Range 16E.

I run a true line from the corner to Sections 3 & 4, 9 & 10 East to the 1/4 Section corner between Sections 3 & 10. I found this line to be 13 links short. At 29 chains & 96 3/4 links I set a limestone 13 x 9 x 2 1/2 marked x for Southeast corner of Sullenders land. I then measured from the Section corner to Sections 3 & 4, 9 & 10 North to a stone at the N.W. corner of S.W. 1/4 of S.W. 1/4 of Section 3, this is 20 chains & 8 links long. I then ran a true line East 29 chains 96 3/4 links & set a limestone 12 x 10 x 2 for Northeast corner. I then ran South 20 chains & 8 links to the stone I set for Southeast corner.

Chainmen - T. J. Todd & G. C. Bricker, sworn.

S. C. McElroy, Co. Surveyor
J. L. McElroy, Deputy

Memo of the Subdivision of N.E. 1/4 of S.E. 1/4 of Section 20, Town. 1 N., Range 17E. made January 30, 1884 for W. A. Pyle.

Beginning at N.E. corner of N.E. 1/4 S.E. 1/4 of said Section 21, Town. 1, Range 17E. thence West Va. 10*E. 20.00 chains to the N.W. corner of said N.E. 1/4 S.E. 1/4, thence South Va. 10*E. along the West line of said N.E. 1/4 S.E. 1/4 at 3.82 chains set stake in South line of R.R. right of way at 19.93 1/2 chains strikeSW corner of said N.E. 1/4 S.E. 1/4.

From a point in the East line of said N.E. 1/4 S.E. 1/4 50' south of the center of the R.R. & 1.29 chains south of the N.E. corner of said N.E. 1/4 S.E. 1/4 I run S. 72*20'W. Va. 10*30'E. along the south line of the R.R. right of way at 9.42 chains I set a stake and at 16.54 1/2 chains I set a stake and 20.22 chains I strike the West line of said N.E. 1/4 S.E. 1/4 at a stake 3.82 chains South of N.W. corner of said Forty.

From the S.W. corner of the said N.E. 1/4 S.E. 1/4 I run East Va. 10*30'E. along the South line and at 3.65 chains where I set a stake & at 10.72 chains set a stake.

C. Morris, Co. Surveyor

Memo of survey made March 28, 1884 for F. Lonneke in Section 36, Town. 3, Range 13 East.

Beginning at N.W. corner of S.W. 1/4 Section 36-1-13 thence East Va. 10*50'E. 39.94 chains to corner in center of Section. Beginning at a stake 1.48 chains East of the center of the North line of said S.W. 1/4 36-3-13, thence South Va. 10*50'E. 6.64 chains to a stake, thence East 4.52 chains to a stone, thence North 6.72 chains to stake in Hedge(Hedgr Bowers making this line longer than is necessary), thence West to place of beginning.

Chainmen - C. Boughof & E. S. Wheatly.

C. Morris, Co. Surveyor

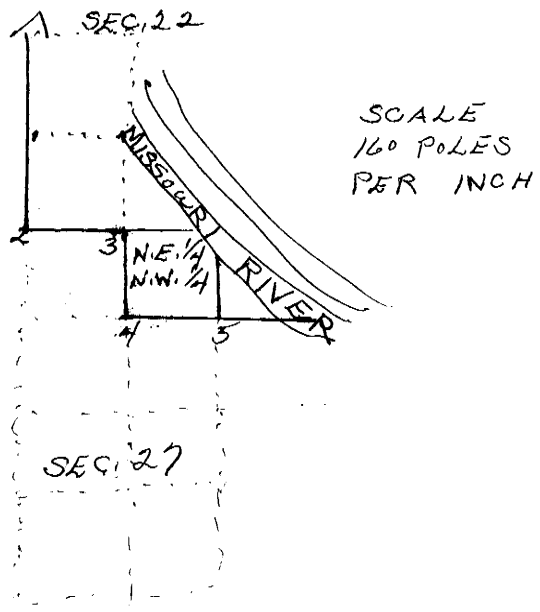

July 21, 1888

Survey & plat made at the request of C. J. Chew of St. Joseph, Mo. of the N.E. 1/4 of the N.W. 1/4 of Section 27, Town. 3, Range 17E.

Beginning first at a stone corner to the S.W. & the S.E. 1/4 of the S.E. 1/4 of Section 27 in the line between Sections 27 & 34, thence North Va. 11*30'E. 256 poles to the West bank of the Missouri River, thence West Va. 11*30'E. 12 poles, thence North Va. 11*30'E. 4 poles, thence West Va. 11*30'E. 68 poles. Not finding the corner to N.E. 1/4 of N.W. 1/4 of Section I began again at a stone 1/4 Section corner on West line of Section 22 shown on plat. Running thence South Va. 11*45' 160 poles to a stake with U.S.S. marked with corresponding witness trees as corner to Sections 21, 22, 27 & 28, thence to run the Section line between 22 & 27 East Va. 11*30' 80 poles to the N.W. corner of the N.E. 1/4 of the N.W. 1/4 of 27 planted a Burr Oak stake from which bears N. 60 W. 25 links a Black Oak, South 30 East 23 links a Burr Oak S. 60 West 38 links a Burr Oak as witness tree thence South Va. 11*45'E. 80 poles planted a Burr Oak stake from which bears East 25 links a Black Oak S. 20 E. 18 links a Burr Oak, thence East Va. 11*30'E. 80 poles planted a stone at the foot of the main bluff near the road from stone bears North 45 West 25 links a Black Oak South 50 links a Lynn, thence North Va. 11*45'E. 36 poles to a stake on the West bank of the Missouri River, thence up the river and along the West bank thereof to a stake at the foot of the bluff and in the Section line, said line is N. 35* West Va. 10*30'E. 52 1/2 poles, thence to run said Section line between 22 and 27 West Va. 11*30'E. 50 poles (plainly marked) to the N.W. corner of the N.E. 1/4 of the N.W. 1/4(fractional) of 27-3-17.

Chainmen - C. R. Montgomery & C. L. Snydow, sworn.

R. E. Grinstead, Co. Surveyor



October 4, 1888

Field notes and plat of Territorial Road leading from Salem;Nebraska to Marysville, Kansas through Section 4, 5 & 6, Town. 1, Range 15E.

Beginning at a stake in the old road bed where the line between Sections 3 & 4 crosses the same and 43 poles North of corner to Sections 3, 4, 8 & 9, thence to run bearings and distance of old road vacation on all line 10*30' East. North 31 1/4* West 32 poles North. North 44 1/4* West 42 poles North 58 1/2* West 27 1/8 poles North 80* W. 30 poles. Head of draw poles to South runs South another draw heads 2 poles to North runs North thence South 87 1/2* West 32 poles South 82* West 37 1/2 poles to head of drain running North 30* East thence North 66 2/3 West 23 poles. Tisdels house bears North 17* East, thence North 70* West 60 poles "Head of drain runs North 33* East thence North 48* West 36 poles Wade Whitten's house bears South. North 87 3/4* West 19 poles to Section line between 4 & 5 and 123 1/5 poles South of corner to same North of which point 24 2/5 is head of drain South of which point in Section line 15 3/10 poles a ravine heads 8 poles Northwest and runs East of South thence South 77 5/6* West 30 poles North 68* West at 12 poles corn field crosses fence running South at 54 poles on all 62 poles Ablritz's fence thence South 43* West 97 poles to line of 1/4 Section thence North 55 1/2 West 68 poles thence North 86* West 100 3/4 poles to line between Sections 5 & 6 - 16 2/5 poles South of 1/4 Section corner 14 4/5 poles North of which is a drain runs East of North 16 4/5 poles South of which is summit of Ridge runs Northeast and S.W. is 180' above bottom, thence North 64 West 31 poles North 68* West 56 poles Milt Wilson's house bears N. 58 1/8* West thence North 83 West 56 1/2 poles crossing Wilson's fence at 25 poles at 31 poles Wilson's house bears North 76 East, thence North 50* W. 37 1/2 poles passing 1/4 Section line at 36 1/4 poles, thence North 78* West 18 poles North 86* West 44 1/2 North 66 1/2 West 46 poles thence West 50 poles to Town. line 80 poles South of corner to same.

Chainmen - Geo. W. Duncan & C.C. Pool.

R. E. Grinstead, Co. Surveyor

October 8, 1888

Field notes of Survey made at the instance of W. R. Dorrington & P. H. Gussen for the purpose of establishing the East and North lines and corresponding corners thereto of the S.W. 1/4 of the S.E. 1/4 of Section 16, Town. 1, Range 16E.

Beginning at a stone corner to 8, 10, 15 & 16 thence South Va. 11*30'E. 320 poles to a stone marked thus x comes to 9, 10, 21 & 22 West Va. 10*E. between 21 & 22 - 80 poles to a stake corner to S.W. & S.E. 1/4 of S.E. 1/4 of 16-1-16, thence North Va. 10*E. 80 poles to a stone corner to same 80 poles to a stake in center of the public road with witness stone 2 poles East.

Chainmen - Lewis McPherson & Jerry Hemphill, sworn.

R. E. Grinstead, Co. Surveyor



October 9, 1888

By request of Joseph Steele I surveyed Steele's 4th Addition to Falls City, Nebraska.

Beginning at the Northwest corner of Block No. 9 in Steele's 3rd Addition to Falls City, Nebr. 1st Street North extends 1281' East & 60' North 360' North of the beginning point here of is the initial point of 2nd Street North which extends 1281' East & 60' North on the West & next to public road is block 24 & 25 each 300' North & South & 228' East & West and containing 6 lots 50 x 228' each and numbered from 1 to 6 beginning to number at the N.E. of which is Chase Street 60' wide and 720' in length East of which are Blocks 23 and 26 Easct of which is Stone Street. 60' wide and 720' in length East of which are Blocks 22 & 27 East of which is Harlan Street 80' wide and 720' in length East of which are Blocks 21 and 28 East of which is Lane Street 85' wide and 720' in length Blocks 23 and 26, 22 and 27, 21 and 28 are each 300 x 256' wide with alley 16 x 300' running North and South through center of each block contains 24 lots 25 x 120' numbered from 1 to 24 beginning always in each to number at the N.E. lot excepting only Block 23 which has no alley and whose lots are 25 x 128' all of which is shown on connected plat herewith. Va. of needle on all is 11*10'East.

Chainmen - Fred Towsend & Hannas, swofn.

R. E. Grinstead, Co. Surveyor

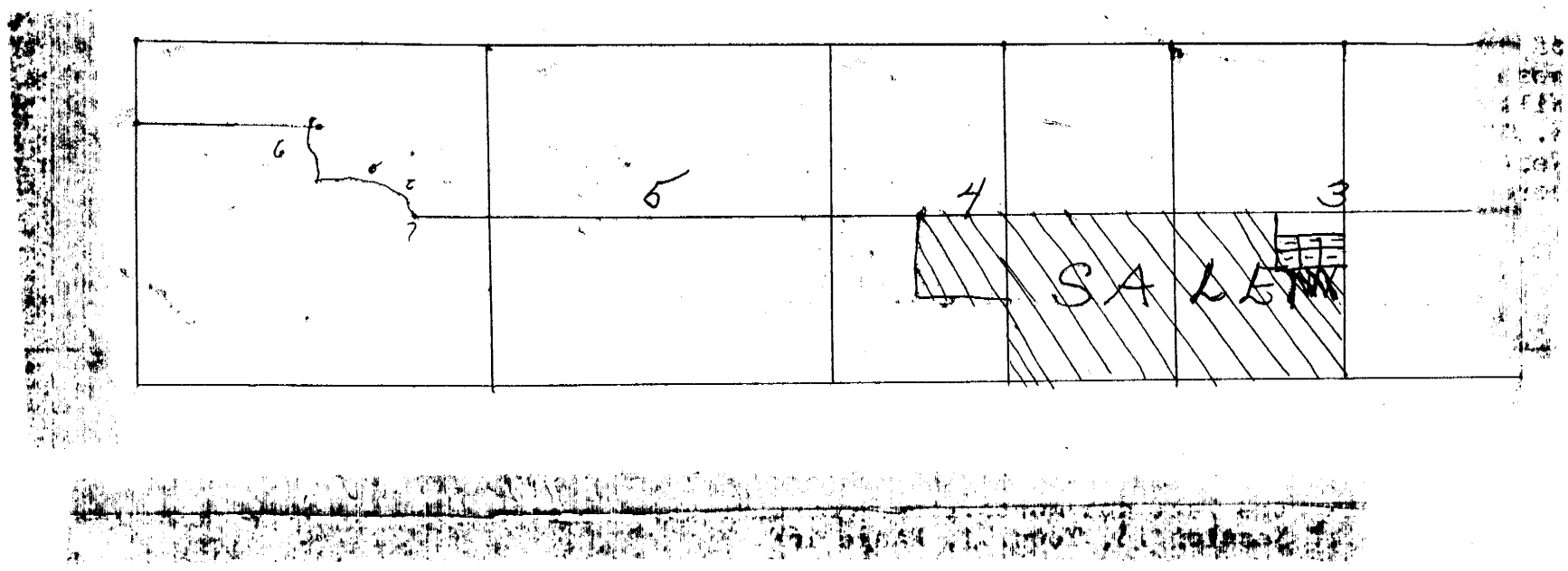

December 4, 1888

Surveyed county road. Beginning at S.E. corner 15 N.E. 1/4 of N.W. 1/4 of Section 6, Town. 1, Range 15E. 160 poles east of Township line set witness stone 10 corner S. 52 1/2 W. Va. 11*E. 64 links North 69 W. 64 links a red boulder 16 x 10 x 6. The other a soft limestone 12 x 8 x 3 marked thus x and 111. Thence along 1/2 Section line of Section 6 - 30 poles 10 stakes. Thence E. 4 poles 10 stake. Thence S. 14 1/2 E. 20 poles fence post from which a surface boulder 24 x 24 bears S. 28 1/2 E. 5 links. Thence S. 86 3/4 E. 70 poles and 15 links 59 a stake in M. Wilsons East line. Thence S. 53 1/4 E. 40 poles to a stake. Thence S. 75E. 5 poles 18 links. Thence due South 2 poles intercepts Hessers line.

Chainmen - D. W. Walker & P. Hall.

R. E. Grinstead, Co. Surveyor

October 23, 1888

Survey made for F. Shaffer and L. Maplers. Beginning at the 1/4 Section corner on the East side of Section 23, Town. 2, Range 16E. thence West Va. 10*30'E. 222 poles 20 links to a stone, thence South Va. 10*30' 79 poles 7 links to a stone, thence East Va. 10*30'E. 222 poles 20 links to a stone in Section line, thence North Va. 10*30'E. 79 poles 7 links to beginning.

Chainmen - H. M. Yoder & Thomas Johnson, sworn.

R. E. Grinstead, Co. Surveyor

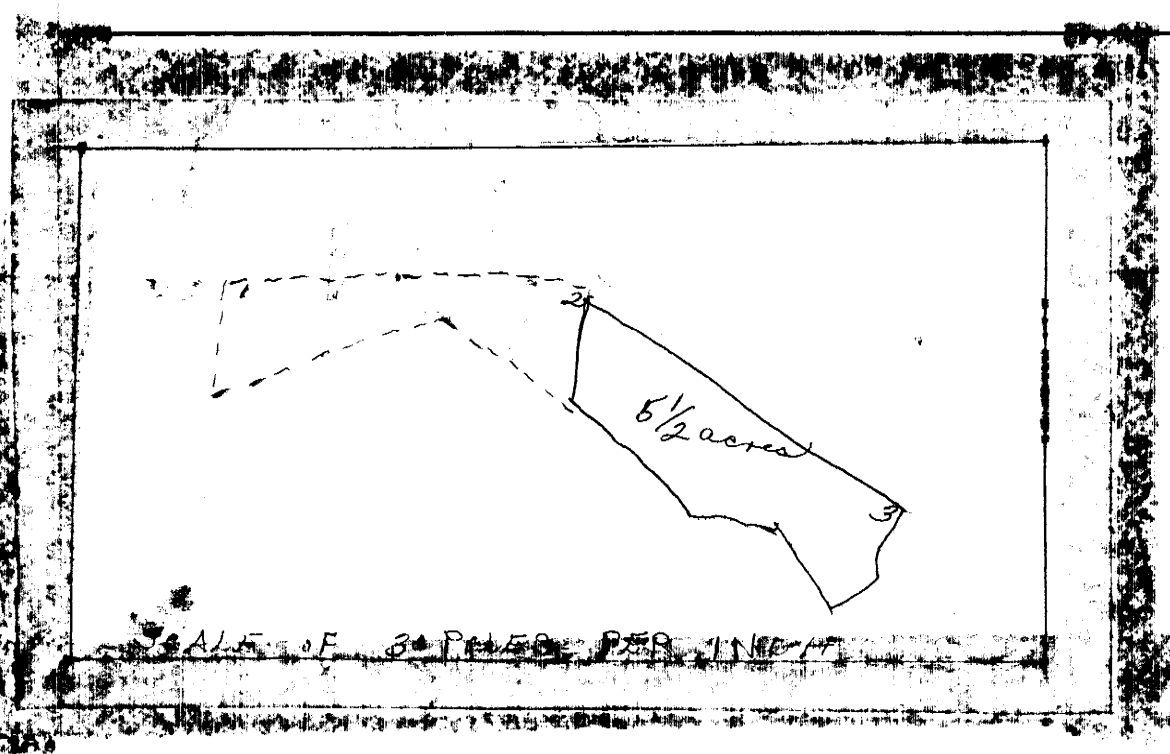

October 20, 1888

Survey made for William Maves. Beginning at a stake in South boundary line East Va. 11*23'E. of corner to 9, 10, 15 & 16, thence South 46* East Va. 10*E. 57 poles & 20 links to a Maple on the bank of the River. Beginning again at stake marked 2 on plat thence South Va. 10*E. 12 poles to bank of Nemaha River thence to adapt field notes of plat in Gov't. Survey of meanders in Section 15 to maple marked 3 on plat.

Chainmen-J.J.Nelson & C.A.Maxwell, sworn.

R. E. Grinstead, Co. Surveyor



November 14, 1888

Survey made for Frank Shaffer. Beginning at a stone on line between Sections 27 & 34-3-17 & 79 poles 18 3/4 links West of corner to same, thence West Va. 9*20' East 79 poles 18 3/4 links to 1/4 Section corner a stake from which a Black Oak 20" in dia. bears N. 68 1/2 West 73 links, a Black Oak 30" in dia. bears S. 28 1/2 West 322 links. Marked several saplings nearby on a Burr Oak S. 40E. 20 links a hickory N. 10 West 17 links, thence North Va. 10*E. 80 poles to a Burr Oak on East hillside from which an ash bears S. 30 East 10 links a red elm North 70 West 17 links, thence West Va. 3*20' 79 poles 18 3/4 links to a stone, thence South Va. 10*E. 80 poles to a stone, thence West Va. 9*20'E. 73 poles 18 3/4 links to Section corner. A stake from which a Black Oak 24" in dia. bears North 66 West 57 links the other witness trees are gone but on taking bearing I find stumps of same to correspond a dark bark Lynn is marked to correspond with Walnut called for in field notes.

Chainmen-C.R.Montgomery & Wm Foyle, sworn.

R. E. Grinstead, Co. Surveyor

November 17, 1888

Survey made for B. V. Ranson. Beginning 40 poles East of corner to 21, 22, 27 & 28-1-15 thence East Va. 10*10'E. 120 poles to a stone 1/4 Section corner, thence N. Va. 10*10' 40 poles to a stake thence West Va. 9*15'E. 100 poles to a stake, thence South Va. 10*E. 16 poles to a stone, thence West Va. 9*E. 20 poles to a stone, thence S. Va. 9*45' 24 poles to the beginning. Containing 28 acres.

Chainmen - Charles Wirtz and Chas. H. Shepherd, sworn.

R. E. Grinstead, Co. Surveyor

February 28, 1889

Survey made for Simmon and Hineman in 16-2-15 by consent using Hinaman & Simmon for chainmen who were duly sworn.

Beginning at the 1/4 Section corner on East side of said Section 16-2-15 I planted witness stones as follows: North 45*E. a grey limestone 12 x 6 x 6 inches 53 links dist. South 45*W. a grey limestone 8 x 4 x 3 inches 65 links dist.

Thence North Va. 11*E. 160 poles to a stone from which South 50 West is a double Lombard Poplar 76 links dist. and South 75E. 80 links I planted astone marked x, thence West Va. 11*E. 160 poles 3 links to a stone 1/4 Section corner on North side of said Section 16.

Beginning again stone on East side of said Section marked one on plat, thence West Va. 11E. 153 poles 7 1/2 links to a stone set by Osborn, Deputy for A. J. Currence.

R. E. Grinstead, Co. Surveyor

March 20, 1889

Survey made for Francis Heaston. Beginning at the S.E. corner of Section 8, Town. 1, Range 17E. a stone marked x thence West Va. 10*15'E. 94.48 poles a stone was marked x in Half Breed Line from which stone a Honey Locust 12" in dia. bears S. 15 links, a Honey Locust 6" in dia. bears S. 27 1/2 West 13 links dist., thence to pass Half Breed Line North 35*25'West Va. 12*30'E. 101 poles & 15 links to a point where Half Breed survey calls for a stake in the bank of the Muddy Creek I planted a Mulberry post from which a Walnut 10" in dia. bears S. 10W. 15 links dist. an elm 24" in dia. bears N. 42 E. 8 links dist., thence continuing Half Breed Line North 45*30'West Va. 9*30' 232 poles to a point which is 85 poles & 18 links North of 1/4 Section corner on West side of Section 8 the same being corner to Sectional Section 8 in Half Breed Line.

Beginning again at point where H.B. Line intersects boundary of Section 8 running thence West Va. 10*E. 225 poles 28 links to stone marked x S.W. corner to Section 8, thence to run line between 7 & 8 N. Va. 11*30'E. at 160 poles, planted a stone 12 x 6 x 4 for 1/4 Section corner from which a red Elmne 6" in dia. bears N. 52W. 23 links dist. a red elm 12" in dia. bears N. 10W. 52 links dist., an elm stump 20" in dia. bears S. 52 1/2W. 54 links dist. continuing same course intersects Half Breedf line at 85 poles 18 links.

Beginning again at S.W. corner of 8 thence N. Va. 11*30'E. 77 1/4 poles planted a stone 12 x 6 x 4 for corner to Francis Heaston & Elias Firebough, thence to find line between same East Va. 10*E. 165 poles to a Mulberry post in Half Breed line and 4 poles S. 35*25'E. from Half Breed stake.

By consent of all parties the chaincarriers were Henry Schitel and Wm Schitel and Elias Lorebo h.

R. E. Grinstead, Co. Surveyor

December 8, 1888

Made survey for J. H. Stewart. Beginning at a stone marked x corner to 1 and 12 in Township line between Ranges 15 and 16 thence West Va. 10*E. between Sections 1 & 12, Town. 1, Range 15E. 322 poles 10 links to Section corner, thence South Va. 8*48'E. 79 3/4 poles to a Mulberry post corner to fractional Section 12 on the left bank of the Nemaha River from which point an Elm 14" in dia. bears N. 65*W. 33 links dist.

Beginning again at stone on North bank of Nemaha from which a hickory 8" in dia. bears South 25 links dist., thence North Va. 9*45'E. crossing B. & M. R.R. right of way at 84 1/2 poles in all 140 poles to point in Section line 58 poles & 10 links East of corner planted a limestone 12 x 6 x 4 marked x from which witness bears North 62*W. 50 links another N. 62*E. 50 links dist.

Chainmen - Thomas Wallan & Wm Boyd, sworn.

R. E. Grinstead, Co. Surveyor

April 9, 1889

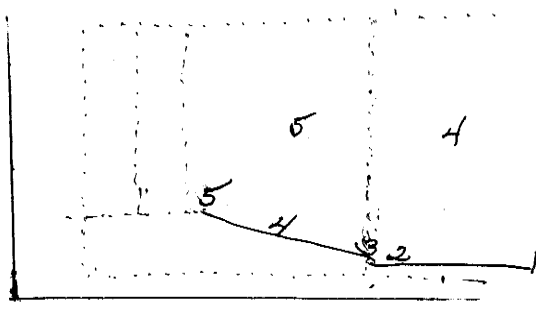

Survey and plat of road in Town. 3, Range 17E. Beginning at corner to 3, 4, 9 & 10 thence West Va. 10*45'E. 159 poles 23 1/2 links to 1/4 Section corner between 4 & 9 from which a walnut witness stump 17" in dia. bears N. 45* West 30 links dist., a burr oak stump 20" in dia. bears S.64 1/2 E. 52 links dist. I marked a black walnut for witness tree which bears N. 26*W. 60 links dist. & is 30" in dia. I planted a grey sandstone 12 x 8x8 N. 27 3/4 E. 90 links, thence West between 4 & 9 Va. 12*50'E. 125 poles 17 links to an elm 14" in dia. marked with a blaze and a notch near the foot of the bluff a stone marked x 10 x 4 x 4 stands due South 156 links dist., thence to run center of route as follows: North 69 West passing North end of large sandstone which is 19 x 10 x 6 links in dimension 53 poles to a sandstone marked x from which a lynn 12" in dia. is marked with blaze and notches and stands South 32 West 65 links dist., thence North 76 West 105 poles to a sandstone marked x 16 x 6 x 4 from which a quadruple Lynn 24, 16, 12 & 10 inches in dia. respectively marked with blaze and notches and bears S.19E. 63 links dist., thence North 70 West 110 poles to a grey sandstone 12 x 8 x 6 at intersection of established road as said to be surveyed by McElroy on plat by figures 1, 2, 3, 4 & 5.

Chainmen - W. H. Woodring, Sam Banasdale & Ernest Kulhman, sworn.

R. E. Grinstead, Co. Surveyor

December 26, 1889

Survey made for Isaac Smith in Section 19, Town. 1, Range 15E.

Beginning at 1/4 Section corner on East line thence South Va. 9*55'E. 160 rods found government stone broken off and lying down at which point I set a grey limestone 22 x 8 x 4 together with broken stone which is now 10 x 11 x 2 1/2 for corner to 19, 20, 23 & 30 from 1/4 Section corner No. 1 I ran North Va. 3*55'E. 160 rods and set a limestone 16 x 10 x 3 corner to 17,18,19 & 20 from which point I ran West Va. 10*10'E. 320 rods 19 links to corner to 18 & 19 in Township line a gov't. stone under the South end of a bridge, at 160 rods I set stone 20 x 8 x 2 for 1/4 Section corner. Begin again at No. 2 S.E. corner of 19 I ran West Va. 10*10'E. 320 rods 5 links to sandstone in Township line, at 160 rods I set limestone 12 x 9x3 1/2 for 1/4 Section corner entirely buried from which a limestone set by Currence bears S. 84E. 122 links dist. I then ran North Va. 3*55' 160 rods and established the center of Section. Set limestone 13 x 8 x 2 from which a red elm 8" in dia. bears S. 40W. 14 links dist. N.E. corner to N.W. 1/4 of S.E. 1/4, thence South Va. 9*55'E. 80 rods to center of S.E. 1/4 of 19 a blue limestone 13 x 8x2, thence East Va. 10*10'East 80 rods to a limestone 12 x 12 x 4 in Section line.

Chainmen - Joseph Lord and J. T. Morris, sworn.

R. E. Grinstead, Co. Surveyor

April 29, 1889

Survey made at the instance of Salem School Board. Commencing at a stone marked x at the Southeast corner of the N.E. 1/4 of the S.W. 1/4 of Section 3, Town. 1 N., Range 15E. thence West Va. 10*25'E. along the South line of said 40 acres 79 poles and 10 links to S.W. corner of same and the West boundary of old town of Salem, thence West along North margin of Spring Street 330' I reset the S.E. corner to Block 63 known as Rangers Corner and marking the same by setting stones 12 x 10 x 6 with x on top. Continuing same course at 264' I set stone 12 x 8 x 5 marked x for S.W. corner to said block. Continuing said course 386' come to S.E. corner of Block 61 and set stone 20 x 10 x 8 marked x on top and sides for corner to school property. Continuing same line West 264' set stone 12 x 8 x 5 marked for S.W. corner to school property I run thence North Va. 10*25'E. 280' set stone 12 x 6 x 2 marked x for N.W. corner to school property, thence East Va. 10*25'E. 264' to a stone, thence South 280' to aforesaid beginning corner to school property.

Chainmen - Joseph Walker and Charles Miller, sworn.

R. E. Grinstead, Co. Surveyor

April 19, 1889

Survey made for Samuel Germaine and others in Section 20, Town. 1, Range 13E. I found S.E., N.E. and N.W. corner standing, also 1/4 Section corner E., N., and West of Section standing. I relocated S.W. Section corner 24 x 11 x 4, a limestone a witness stone 18 x 8 x 3 bears S. 45 W. 50 links dist. a boulder 12 x 8 x 6 bears 248 W. 50 links dist. I reset 1/4 Section corner on the South a limestone 26 x 10 x 5 1/2. I located center of Section a conglomerate limestone 18 x 9 x 3 from 1/4 Section corner on North and South side of Section and at point of intersection with line running East and West through center of Section.

S.E. cor. of	S.W. 1/4 of	S.W. 1/4 is	conglomerate limestone	30 x 10 x 6
S.E. " "	N.E. 1/4 "	S.W. 1/4 "	grey "	23 x 11 x 4
S.E. " "	N.E. 1/4 "	N.W. "	" "	24 x 14 x 3
N.E. " "	N.W. 1/4 "	N.W. 1/4 "	"	18 x 12 x 2 1/2
at center "	N.W. 1/4 "	"	"	20 x 12 x 3
N.W. 1/4 "	N.E. 1/4 "	S.W. 1/4 "	" "	21 x 10 x 4
N.E. cor. "	S.W. 1/4 "	S.W. 1/4 "	" "	32 x 8 x 6
at center "	N.E. 1/4	"	" "	22 x 6 x 2 1/2
N.E. cor. "	N.W. 1/4 "	S.E. 1/4 "	" "	18 x 4 x 4
at center "	S.E. 1/4	"	" "	20 x 4 x 4
S.E. cor. "	N.E. 1/4 "	N.E. 1/4 "	" "	16 x 14 x 6
N.W. " "	S.W. 1/4 "	S.W. 1/4 "	" "	32 x 10 x 4

Chainmen - Robert Edde and Otis Grinstead, sworn.

R. E. Grinstead, Co. Surveyor

May 6, 1889

Survey made for Charles Hoffman in the S.E. 1/4 of Section 32, Town. 1, Range 13 East. Beginning at the Southeast corner of 32, gov't. stone standing, thence North Va. 9*35'East 322 poles I found gov't. stone, the top of which is about 20" under ground. At 80 poles 7 links I set a limestone 20 x 14 x 2 for N.E. corner of S.E. 1/4 of S.E. 1/4 of 32. At 161 poles I reset 1/4 Section corner a limestone 14 x 12 x 12 with piece of Gov't. stone 12 x 10 x 2 broken off. From this point I ran West Va. 9*30'East 160 poles & 20 links, stone said to be set by Beckwith at center of Section, thence South Va. 10*East 80 poles. Set a stone 15 x 12 x 2 for corner to N.W. corner of S.W. 1/4 of S.E. 1/4, thence South Va. 10*East 80 poles & 7 links to 1/4 Section corner on South side of Section.

Chainmen - Philip Shick and O. J. Harlow, sworn.

R. E. Grinstead, Co. Surveyor

May 7, 1889

Survey made in Section 29, Town. 1, Range 15E. at the instance of Adam Shich and O. J. Harlow. Beginning at the corner to 28, 29, 32 and 33. The top of Gov't. stone is about 18" under ground on top of which I set a grey limestone 14 x 8 x 3, thence North Va. 10*12'E. 321 1/2 poles to corner to 20, 21, 28, & 29 at 160 3/4 poles I set a boulder 12 x 10 x 8 for 1/4 Section corner. Beginning again at N.E. corner to 32 thence West 9*55'East at 320 poles 15 links and 160 poles South Va. 9*30'East South of 1/4 Section corner on West side of 23 where I reset corner 29, 30, 31 & 32 a grey limestone 27 x 16 x 3 at 160 poles & 2 1/2 links on South line of 29. I set limestone for 1/4 Section corner on West of 29 at 80 poles 3 1/2 links East of Section corner. I set boulder 10 x 10 x 6 for corner S.W. 1/4 and S.E. 1/4 of S.W. 1/4 of 29 at 160 poles & 78 links I reset 1/4 Section corner a limestone 18 x 7 x 6, hhence North Va. 10*30'East at 160 poles 10 links I established center of Section a stone 20 x 14 x 3, thence West Va. 10*E. 80 poles to stone N.W. corner to N.E. 1/4 of S.W. 1/4. Same course to 1/4 Section corner.

Chainmen - Fred Hoffman and Wm Davis, sworn.

R. E. Grinstead, Co. Surveyor

May 11, 1889

Survey made for Dillard Walker. I located corner to 9, 10, 15, 16 from the stumps of the original witness tree all of which are visible I planted a stone 30 x 12 x 4 which is South 5* East 12 links distant from stone set by someone. I know not whom. Thence 30 East at 80 poles reset corner to S.W. 1/4 and N.W. 1/4 of S.W. 1/4 of 10 a stone 10 x 10 x 4 at 160 poles found 1/4 Section corner underground from which original witness tree an elm 30" in dia. bears North 38 F East 85 links distant at 179 poles and 4 links I planted a stone 18 x 10 x 4 corner to fractional Section on bank of River from which an elm 2" in dia. original witness tree bears N. 58 1/2 E. 3 links dist.

Chainmen - W. J. Walker and Ambrose Graham, sworn.

R. E. Grinstead, Co. Surveyor

May 11, 1889

Survey made for W. J. Walker and D. L. Brinegar. Beginning at corner to 4, 5, 8 & 9 thence South Va. 9*50'E. 152 poles and 3 links to a limestone 15 x 10 x 5 Boxelder stump ash 10" in dia. stands North 74 1/2*E. field notes calls for S. 74 1/2E. 19 links dist. from stone a cluster of Boxelders (51) stands North 74 1/2 East 19 linkd dist. and an elm 5" dia. bears N. 85 West 5 links dist. this is corner to fractional Section 4 on bank of Nemaha.

Chainmen - D. W. Walker and Ambrose Graham, sworn.

R. E. Grinstead, Co. Surveyor

April 29, 1889

Survey made for G. E. Neeley in Section 3, Town. 1, Range 15 East. Beginning at the Northeast corner to Block No. 2 Tisdel's Addition to the Town of Salem Richardson County Nebraska thence North 67 1/2 East Va. 9*15'E. 123 1/4 feet. Thence South 19 1/4 E. no Va. 190' to iron stake, thence South 87 1/2 poles West 8 poles, thence Northerly to place of beginning.

Chainmen - Joseph Walker and Bodkins, sworn.

R. E. Grinstead, Co. Surveyor

April 29, 1889

Survey made for George Sheeley in Section 3, Town. 1, Range 15E. Richardson County Nebraska.

Beginning at a point 123 1/4 feet North 67 1/2 E. Va. 7*15'E. of N.E. corner to Block No. 2. Tisdel's Additon to the Town of Salem thence East Va. 7*15'E. 2 1/2 rods to iron stake 2" North ash 6" in diameter with 3 hacks, thence North 25*E. Va. 7*15'E. 17 1/2 poles. Set iron stake S. 27E. 14 links from Willow 5" in diameter, thence South 87 3/4 West 12 1/2 poles to iron stake, thence North 19 1/4 West no Va. 130' to place of beginning.

Chainmen - Joseph Walker and Bodkins, sworn.

R. E. Grinstead, Co. Surveyor

April 2, 1889

Surveyed for Julius Barr. Beginning at S.E. corner to 12-1-15 thence North Va. 9*40' East 34 1/2 poles corner to 1 & 12. Beginning again at stone 80 poles & 9 links South of corner to 1 & 12, thence West Va. 9*50'E. 80 poles & 15 links set a limestone 18 x 8 x 6, thence South Va. 9*40'E. 80 poles & 9 links to blue limestone 13 x 12 x 4.

Chainmen - Geo. Coon and Wm Boyd, sworn.

R. E. Grinstead, Co. Surveyor

December 15, 1888

Surveyed for Lewis Kuker. Beginning at the 1/4 Section corner in the South line of Section 15-3-17 thence South Va. 11*20' East at 80 poles & 10 links passing 14 links to the East of stone marked x in all 120 poles to a Walnut stake from which red elm 5" in dia. bears S. 12 links dist., a walnut 3" in dia. bears S. 5 W. 15 links, thence West 86 rods to a stone, thence South 40 rods to 1/2 Section line Va. 11*20'E.

Chainmen - Henry Seimmering and James Stokes, sworn.

R. E. Grinstead, Co. Surveyor

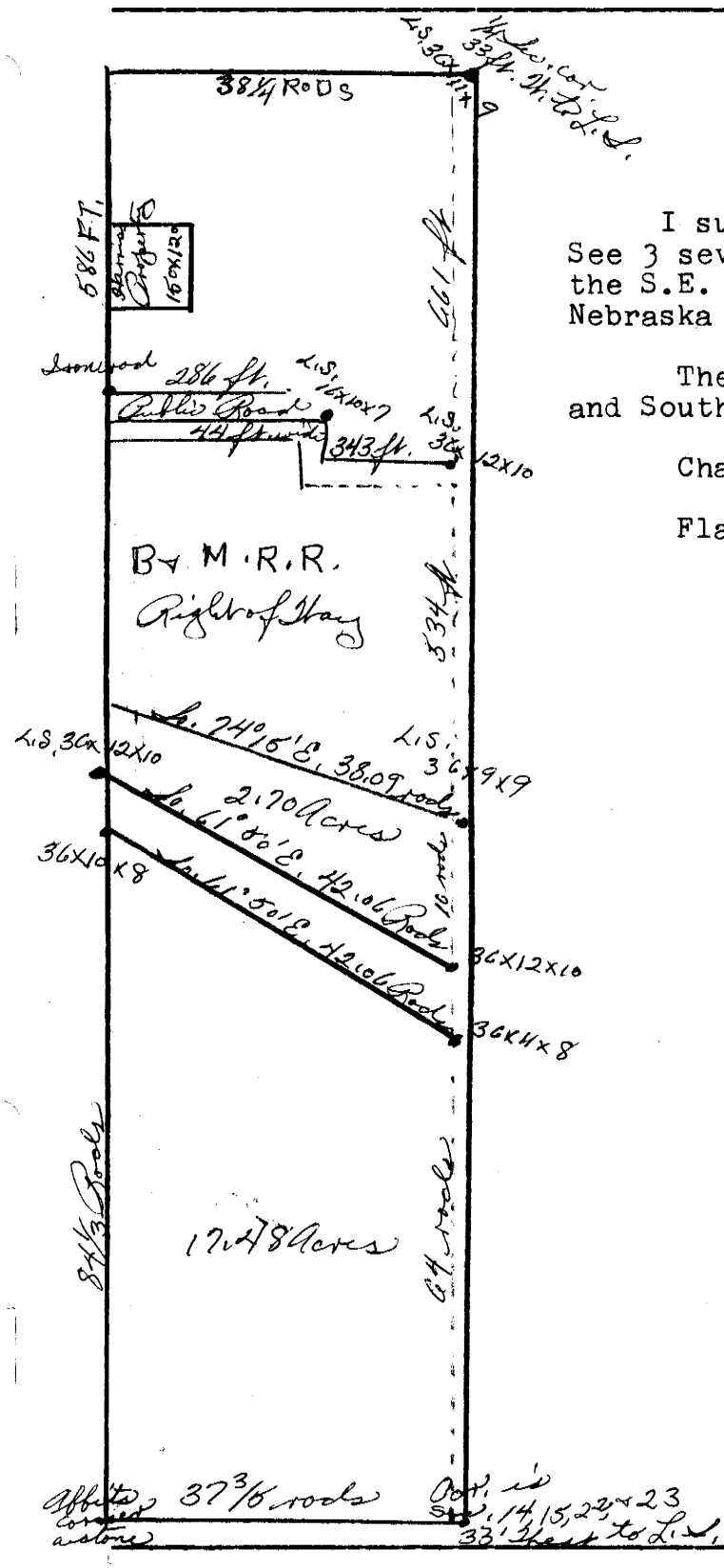

December 17, 18, & 19, 1889

I surveyed for Wm P. Meyers at the request of Mrs. Chas. Steele. See 3 several tracts of land situated in the E. 1/2 of the E. 1/2 of the S.E. 1/2 of Section 15, Town. 1, Range 16E. in Richardson County Nebraska as shown by plat.

The East and West lines are run at a Va. of 11*30'E. The North and South lines at a Va. of 10*45'E.

Chainmen - Jesse Law and John Ross, Sworn.

Flagman - Chas. Eckerly, sworn.

R. E. Grinstead, Co. Surveyor

December 2, 1889

I surveyed for Wm P. Meyers the E. 1/2 of the N.W. 1/4 of Section 14, Town. 1, Range 16 in Richardson County Nebr. by locating the 1/4 Section corner on the South side of Section which I did by retracing said line and found it to vary 9*50'E. and to be of the exact length as shown in original field notes to wit: 79.94 chains. From said 1/4 Section corner I run North Va. 10*05'E. 80 chains intersecting North line of Section at 1/4 Section corner. At 40 chains I established the center of said Section by setting a limestone 36 x 9 x 8 inches from which I run West Va. 10*45'E. 10 chains. Established corner by setting a limestone 36 x 9 x 8 inches. I then began at the 1/4 Section corner on the North and set witness corner at a point 55/100 chains South a limestone 38 x 11 x 10 inches from said 1/4 Section corner. I run West Va. 9*40'E. 10 chains to a point, set iron pin 28 x 1 1/4 inches, from thence South Va. 10*05'E. 50/100 chains and set limestone 36 x 10 x 9 inches as witness corner.

Chainmen - Jesse Law and John Ross, sworn...

R. E. Grinstead, Co. Surveyor

October 19, 24 & 27, 1900

I surveyed the following tract of land for F. D. Woodward. In Section 27, Town. 3, Range 17 E. of the 6th P. M. in Richardson County Nebraska.

There being no authentic corners standing in or near said Section I proceeded to locate corners necessar for a beginning point.

Began at corner on township line the same being corner to Sections 3 & 4, Town. 2, and 33 and 34, Town. 3. I ran North Va. 8*57'E. and drove stake for temporary Section corner. Continuing North same Va. and finding stumps of original witness trees I located place for corner to Sections 21, 22, 27 & 28 and y digging found bottom of stake which undoubtedly was driven by original Gov't. surveyors. I then set a blue flint rock 16 x 8 x 4, the same being 53 1/2 links North and 35 links West of point at end of 80*00. I then retraced line and made the proper corrections and set a yellow stone 22 x 21 x 8 below the surface of the ground. The same being corner to 27, 28, 33 & 34.

Began again at corner to 21, 22, 27 & 28. I ran East on a true line Va. 8*58'E. 19.84 3/4 set a stone 21 x 8 x 3 for the N.W. corner of the N.E. 1/4 of the N.W. 1/4 of said Section 27. Thence South Va. 9*39'E. 20.06 2/3 set a stone 19 x 5 x 3 with x on top for S.W. corner of aforesaid(40.9). Thence East Va. 8*58'E. 19.97' set a stone 16 x 10 x 3 1/2 for S.E. corner of same. Thence North Va. 9*39'E. 3.58 chains to top of right bank of Missouri River. Thence so meander the same up stream.

N. 24 1/2 W. 6.30 1/2 chains
N. 20 3/4 W. 4.00 "
N. 26 1/4 W. 3.94 "
N. 22 W. 3.79 " to a stake on bank of River in Section line between 22 & 27 39 links West of which I set a stone in line 15 x 9 x 6. Thence West on true line 12.64 3/4 chains to N.W. corner of Fr. 40. Containing 32.7 acres.

Began again at S.E. corner of the N.E. 1/4 of N.W. 1/4 of said Section 27 I ran South on true line same Va. as before 20.06 2/3. Intersected 1/2 Section and set a stone for center of Section knowing that 1/2 Section line from West would strike Missouri River in less then 80 chains.

Thence South Va. 9*39'E. 20.06 2/3 set a stake for S.W. corner of the N.W. 1/4 of the S.E. 1/4 of said Section 27. Thence East Va. 8*58'E. 19.90 3/8 at which point I drove an elm stake which is just a few feet from bank of river which is cutting away. Therefore set a stone in line 15 x 9 x 3 marked x.

Began again at center of Section 7 I ran East on true line 10.50 chains bank of Missouri River drove a Mulberry stake from which a stone 13 x 8 x 4 marked x bears West 75 links to good. Thence South to meander the line down stream.

S. 24 1/2 W. 8,88 chains
S. 30 E. 5.37 "
S. 34 1/2 E. 3.93 "
S. 36 3/4 3.62 " to aforesaid elm stake on bank of river. Contains 30.5 acres.

Thence South from said Elm to a point which I found to be 60 chains East of corner to Sections 27, 28, 33 & 34. Thence East Va. 9*35' 12.66 right bank of Missouri River. Thence to meander the right bank up stream.

N. 32 W. 2.59
N. 29W. 9.25
N. 22 W. 10.41
N.W. 338 to place of beginning. Containing 12.25 acres. The whole tract containing 73.45 acres.

Chainmen - Marion Taylor, Bert Staggs, Jim Jobe & David Vanmeter, sworn.

G. C. Timmerman, Co. Surveyor

March 19, 1890

Survey made for Jacob Rieger in Section 8, Town. 1, Range 17, running a line from the 1/4 Section corner on the North side of said Section to the center of Section 8.

F. W. Miller, Co. Surveyor

April 4 & 5, 1890

Survey made for Richard Mitchell & Power Boos. Beginning at corner to Sections 11, 12, 13 & 14, Town. 2, Range 13, said corner being at the edge of deep ditch or ravine. I drove osage orange stake 14 x 6 for corner and set stone 3 rods West from which an elm tree 16" in dia. bears S. 53*W. 43 links from the corner to Sections 12 & 13 on E. line of Section. I run North Va. 10*04'E. at 40 chains 1/4 Section corner at 60 chains set limestone for 1/16 Section corner. At 80 chains intersect Section line, not finding any monument, I set limestone 11 x 6 x 2 for corner to Sections 1 & 12. Thence West Va. 9*29'E. 40 chains set limestone for 1/4 Section corner 80 chains intersect corner to Sections 1, 2, 11 & 12. From 1/4 Section corner on N. line I ran South Va. 10.04E. 40 chains set limestone 12 x 8 x 1 1/2 for center stone.

Chainmen - John Lutz and Henry Lutz, sworn.

Ford W. Miller, Co. Surveyor

April 25, 1890

Survey made for G. A. Abbott. Beginning at the corner to Sections 2, 3, 10 & 11 I run West Va. 9*47' E. 80 rods set limestone 18 x 10 x 6, thence South Va. 9*07'E. 55 1/2 rods set limestone 23 x 9 x 8, thence East Va. 9*47'E. 15 1/2 rods set limestone 15 x 12 x 5, thence North Va. 9*07E/ 15 1/2 rods set limestone 14 x 8 x 3 1/2, thence East Va. 9*47'E. 64 1/2 rods set limestone 15 x 6 x 4, thence North Va. 9*07'E. 40 rods to the place of beginning.

Chainmen - Clint Thacker, sworn.

Fred W. Miller, Co. Surveyor

June 16, 1890

Survey made for C. Grunzenhauser, Jr. Beginning at the 1/4 Section corner on West line of Section 12-1-13 I run North V. 9*46'E. 80 rods intersect 1/16 corner set by Beckwith, Thence East Va. 10*10'E. 160 rods set limestone 30 x 10 x 8, thence South Va. 9*46'E. at 80 rods intersect 1/4 corner center of Section set by Beckwith at 160 rods intersect 1/16 corner set by Beckwith, thence North Va. 9*46'E. 80 rods to the place of beginning.

Chainmen - C. Grossenbacker & C. Schuetz, sworn.

Fred W. Miller, Co. Surveyor

June 24 & 25, 1890

Survey of road in Section 19-1-15. Beginning at the S.E. corner of Section 19 I run North Va. 9*50'E. at 160 road intersect 1/4 Section corner at 320 rods corner to Sections 17, 18, 19 & 20, thence West Va. 10*10'E. 160 rods intersect 1/4 Section corner, thence South Va. 9*50'E. at 160 rods intersect center of Section at stone set by Grinstead at 187 rods set stake on south side of road on left bank of Rock Creek, thence S. 21*50'W. 34 rods 20 links, thence S. 19*30'W. 16 rods 18 links, thence 3*20'E. 19 rods 5 links, thence S. 37*E. 1 rod 20 links, thence South 61 rods 13 links drove stake for 1/4 corner on south line of Section 19 from which 9 links West is 1/4 corner set by Grinstead, S. 84*E. 113 links is stone set by Currence for 1/4 Section corner, thence from 1/4 corner established by me I run south 160 rods intersect 1/2 Section line 58 links West of corner established by Currence; in establishing & determining my exterior monuments I will state that I retraced the line on the East of Sections 19 and 30. Also the line in center of Section 30 from East to West.

Chainmen - Sam Thacker and Frank Martz, sworn.

Fred W. Miller, Co. Surveyor

June 25 & 26, 1890

Survey made for E. S. Towle and S. B. Miles.

Beginning at the corner to Sections 19, 20, 29 & 30 I run West Va. 10*10'E. 160 rods intersect 1/4 Section corner at stake set by myself on the day previous, thence South Va. 9*52' 160 rods to intersect East and West center line at a point 58 links West of the corner(center of Section) established by Currence, set limestone 16 x 10 x 2 1/2 for center of Section. Thence East Va. 10*10'E. 160 rods intersect East line of Section(not finding any monument) set limestone 24 x 7 x 3 for 1/4 Section corner, thence East Va. 10*07'E. 320 rods intersect East line of Section 29, being unable to find an corner, I go South to corner of Sections 28, 29, 32 & 33 from which I run N. on a random line Va. 9*55'E. 640 rods and intersect center line at a point 11 links West of the corner to Sections 16, 17, 20 & 21 from which I run South on a true line Va. 9*51'E. at 160 rods set limestone 16 x 8 x 2 for 1/4 Section corner to Section 20, at 320 rods set limestone 16 x 8 x 3 for corner to Sections 20, 21, 28 & 29, at 480 rods set limestone 12 x 7 x 4 for 1/4 Section corner to Sections 28 & 29, thence from 1/4 Section corner on East line of Section 20 I run West Va. 10*10'E. 80 rods set limestone 24 x 6 x 4, thence South Va. 9*53'E. 80 rods set limestone 12 x 12 x 3, thence West Va. 10*10'E. 160 rods to the place of beginning.

Chainmen - Sam Thacker and Frank Martz, sworn.

Fred W. Miller, Co. Surveyor

August 27, 1890

Survey made for August Last in N.W. 1/4 Section 35-3-15. Beginning at the N.W. corner of said Section thence run South Va. 10*50'E. 160 rods set red flintstone 13 x 8 x 8 marked x for 1/4 Section corner, thence East Va. 11*25'E. 160 rods to center of Section set red flintstone 14 x 10 x 8, thence North Va. 10*50'E. 160 rods to 1/4 Section corner, thence West Va. 11*25'E. 160 rods to the place of beginning.

Chainmen - Henry Siebeneich and W. B. Warsh, sworn.

Fred W. Miller, Co. Surveyor

October 1, 1890

Survey made for German Baptist Brethren Church in S. 1/2 S.W. 1/4 of 24-2-16.

Beginning at the Northwest corner of the S. 1/2 S.W. 1/4 Section 24, thence East 12 rods set stake, thence South 16 rods set stake, thence West 12 rods set stake, thence South 16 rods to the place of beginning.

Fred W. Miller, Co. Surveyor

February 1, 1894

I surveyed for Sam Bitler and Chas. Geusenhauser, Sr. a line commencing at the 1/4 Section corner between Sections 10 & 11, Town. 1, Range 18E. thence East Va. 10*16' 40 rods and 20 links at which point I set a stone 36 x 13 x 10 marked thus x for corner to the S.W. 1/4 and S.E. 1/4 of the N.W. 1/4 and the N.W. 1/4 and N.E. 1/4 of the S.W. 1/4 of Section 10, Town. 1, Range 18.

Chainmen - Alfred Stetler and Matt Krause, sworn.

R. E. Grinstead, Jr.
Co. Surveyor

February 21, 1894

I surveyed for Wus. Ankrom commencing at a point 20 chains East of the corner to Sections 3, 4, 9 & 10, Town. 3, Range 16E. at which point I set a stone 21 x 7 x 6, thence E. 28.36 chains at which point I set a stone 18 x 5 x 7, thence S. 86.48 chains at which point I set a stone 26 x 7 x 7, from which a red elm 6" in dia. bears S. 40*W. 13 links, a walnut 4" in dia. bears N. 15* W. 18 links, thence W. 28.36 chains at which point I set a stone 18 x 5 x 4 marked thus x from which a burr oak 8" in dia. bears N. 50*E. 23 links, a red oak 14" in dia. bears N. 85*E. 16 links, thence N. 36.48 chains to place of beginning Va. 9*38'.

Chainmen - J. Ankrom and L. George, sworn.

R. E. Grinstead Jr., Co.Surveyor

March 26, 1894

Surveyed for Wm Cook and D. C. Simmons as follows:

Beginning at a stone 20 x 10 x 8 inches from which a walnut 14" in dia. bears N. 20 1/2*E. 83 links, thence N. 85*E. 18.22 chains at which point I set a limestone 20 x 7 x 3 inches from which a walnut 12 inches in dia. bears W. 17 links, a walnut 12" in dia. bears N. 52 1/2*E. 20 links, thence N. 85*E. 2 chains to center of South Fork of Great Nemaha River, thence down said stream with its meanderings to the point o f intersection with a line running from the point of beginning S. 46*E. thence N. 46*W. 2.03 chains at which point I set a stone 12 x 8 x 3 inches; from which an elm 18" in dia. bears S. 66*W. 29 links, thence N. 46*W. 4 chains to place of beginning all in Section 10, Town. 1, Range 15E.

Chainmen - Leon Barnes & Geo. Pennington, sworn.

R. E. Grinstead, Jr., Co. Surveyor

April 2, 1894

Surveyed for B. F. Morgan the E. 1/2 of the S.W. 1/4 of N.W. 1/4 Section 11, Town. 1, Range 16E. into two blocks of equal size arranged into tiers extending North and South with a street 50' wide between as follows: Commencing at a point 9.98 1/2 chains East of 1/4 corner to Sections 10 & 11, Town. 1 N., Range 16E. at which point I established the S.W. corner of said tract, thence East V 9*45'E. 4.99 1/4 chains to center of said street, thence North 20.03 3/4 chains setting stones 25' East and West of line every 4.00 3/4 chains from center of said street at South end I ran East 4.99 1/4 chains to S.E. corner of said tract, thence N. 20.03 3/4 chains to N.E. corner of said tract setting stones at every 4.00 3/4 chains. From S.W. corner of said tract I ran N. 20.03 3/4 setting stones at every 4.00 3/4 chains.

Chainmen - T. G. Thomas and J. C. Martin, sworn.

April 10, 1894

Commencing at the corner to Sections 34 and 35, Town. 2, Range 15 and Sections 2 & 3, Town. 1, thence North V. 9*45 1/2'E. 160.03 1/2 chains to corner to Sections 22, 23, 26 & 27. On this line and 80.08 3/4 chains from the point of beginning, I set a limestone 20 x 8 x 6 marked thus x from which a cottonwood bears S. 45*E. 23 1/3 links.

From S.E. corner of Section 34 I ran N. Va. 9*45 1/2'E. At 40.04 1/2 chains set a limestone 12 x 3 x 8 marked x for 1/4 corner to Sections 34 & 35.

From N.E. corner of Section 34 I ran West to N.W. corner of Section 34 and found the distance to be 79 chains and at 39.50 chains set a stone 22 x 8 x 9 for 1/4 corner to Sections 27 and 34.

From N.W. corner of Section 34 I ran S. Va. 9*47' found 1/4 corner to be 40.15 chains I ran thence S. in same straight line at 10.42 chains Walnut 10" in dia. in line.

At 20.07 1/2 chains set a stone 20 x 8 x 10 marked x from which a Hickory 6" in dia. bears N. 23 1/2*E. 15 1/2 links, a Walnut 10" in dia. bears S. 68*W. 16 links. Thence South on same straight line.

At 40.15 set stone 30 x 14 x 10 marked with 3 notches on East and West for corners to Sections 33 & 34, Town. 2 and Sections 3 & 4, Town. 1, Range 15E. Stone 1 link from a Scyamore.

From the N.W. corner of S.W. 1/4 of S.W. 1/4 of Section 34 I ran East 2.50 chains to N.E corner of Brooks Timber Lot, set a stone in a swamp for corner from which a Hackberry 24" in dia. bears W. 1.42 chains and a walnut 10" in dia. bears N. 88*W. 1.17 chains.

From South and West corner of Section 34 I ran East at 10 rods. Set a stone 12 x 8 x 8 inches marked thus x for S.E. corner of Brooks Timber Lots from which a Hackberry 24" in dia. bears W. 24 links.

At 19.75 1/4 chains set a stone marked thus x for 1/16 Section corner to S.W. 1/4 of S.W. 1/4 of Section 34 from which an elm 12" in dia. bears N. 84*W. 22 chains.

Thence East on same straight line at 34.50 1/2 chains from S.W. corner of Section 34 I set a stone 20 x 8 x 8 for 1/4 Section corner to Section 34, Town. 2, & Section 3, Town. 1, thence East at 79.01 S.E. corner of Section 34.

At the intersection of a line running from the 1/4 corner on the North of Section 34 to the 1/4 corner on the South of Section 34 with a line running from 1/4 corner on the East with 1/4 Section corner on the West of Section 34, I set a stone 24 x 7 x 8 marked thus x for center of Section 34 which point is 39.60 chains from 1/4 on East side Section 34. From center of Section 34 I ran East to 1/4 corner on East side of said Section andat 19.80 chains set a stone 18 x 16 x 4 from which stone set by Currence bears North 5*W. 15 links.

From center of Section 34 I ran South to 1/4 corner on South of said Section and found the distance to be 40.09 1/2 chains and at 20.03 3/4 chains set a stone 22 x 8 x 10 for 1/16 Section corner to S.E. and S.W. 1/4 of Section 34.

Surveyed for Oliver Emmert, Chas. Cook, Oliver Jennings, Elmer James, J. R. Brooks and G. Hard.

Chainmen - R. E. Grinstead Sr. and G. W. Brinegar, sworn.

R. E. Grinstead Jr., Co. Surveyor

July 5, 1894

Surveyed for R. R. Dutter, Mathew Tuppa and Harnt Vort as follows:

Commencing at the S.E. corner of Section 17, Town. 2 N., Range 13. Thence N. to the 1/4 corner to Sections 8 & 9 same Town. and Range at 79.90 chains set a stone for Section corner to Sections 8, 9, 16 & 17.

From 1/4 on North side of Section 17 I ran S. Va. 9*35'E. at which point I set a stone 28 x 15 x 3 1/2 marked thus x, thence E. Va. 9*24'E. 159 rods at which point I set a stone, thence N. Va. 11*33' to N.E. corner of Section 17.

Chainmen - W. J. Grinstead and W. H. Vietz, sworn.

R. E. Grinstead Jr., Co. Surveyor

July 26, 1894

I surveyed for H. E. Clark as follows: commencing at the N. corner to Sections 4 & 5, Town. 1, Range 15E. I ran South Va. 9*12'E. and at 80.30 chains found corner to Sections 4, 5, 8 & 9 and at 40.15 chains set a stone for 1/4 corner to Section 4 & 5 and at 60.22 1/2 chains set a stone 18 x 8 x 7 for 1/16 on East side of S.E. 1/4 of Section 5.

From corner to Sections 4 & 5, Town. 1 N., Range 15E. and Sections 32 & 33, Town. 2 N., Range 15E. I ran West Va. 11*28' at 40.21 1/2 chains found 1/4 corner to Section 5 & 32 and at 80.43 chains set a stone 25 x 8 x 5 marked thus x for corner to SEctions 5 & 6, Town. 1, Range 15 and Sections 31 & 32, Town. 2, Range 15. From N.W. corner of Section 5 I ran South to the S.W. corner of Section 6 Va. 6*22'E. and found distance to 80.24 chains and at 40.10 chains set the original Gov't. corner which had been misplaced and immediately beneath it a small cobblestone marked thus x for 1/4 corner to Sections 5 & 6.

I established the center of Section 6 by placing a stone 17 x 8 x 7 at the intersection of a line from the 1/4 corner on the East to 1/4 corner on West with a line from the 1/4 Section corner on the North to the 1/4 corner on the South of Section 6.

From the 1/4 corner to Section 5 & 6 I ran East Va. 12*10' and at 20.05 chains set a stone 18 x 7 1/2 x 7 for N.E. corner of N.W. 1/4 of S.W. 1/4 of Section 5 at 40.10 chains the intersection of a line from N. 1/4 corner to S. 1/4 corner of Section 5 I set a stone 19 x 11 1/2 x 5 for center of Section5. Thence East at 60.15 chains set a stone 15 x 9 x 4 1/2 for N.W. 1/4 of N.E. 1/4 of S.E. 1/4 of Section 5. At 80.20 chains 1/4 corner to Sections 4 & 5.

1979 Found

From the S.E. corner of N.E. 1/4 of S.E. 1/4 of Section 5 I ran West 20.04 chains to the intersection of a line from the 1/4 corner on the East and West of said 1/4 with a line from the 1/16 corner on the East and West of said 1/4 with a line from the 1/16 corner on the North and South of said S.E. 1/4 of Section 5 and established center of said S.E. 1/4 of Section 5 by setting a stone 20 x 10 1/2 x 4.

From the N.E. corner of N.W. 1/4 of S.W. 1/4 of Section 5 I ran S. 20.06 1/2 chains to the intersection of a line from the 1/16 corner on the East and West of S.W. 1/4 of Section with a line from 1/16 corner on North and South of said S.E. 1/4 of Section 5 and established center of said S.E. 1/4 of Section 5 by setting a stone 20 x 10 1/2 x 4.

From the N.E. corner of N.W. 1/4 of S.W. 1/4 of Section 5 I ran S. 20.06 1/2 chains to the intersection of a line from the 1/16 corner on the East and West of S.W. 1/4 for Section 5 with a line from 1/16 corner on North and South of S.W. 1/4 of Section 5 and established center of S.W. 1/4 of Section 5 by setting a stone 15 x 10 x 2. Thence West 20.04 chains to S.W. corner of N.W. 1/4 of S.W. 1/4 of Section 5.

The land surveyed for H. E. Clark was as follows:
N.E. 1/4 of S.E. 1/4 of Section 5
N.W. 1/4 of S.W. 1/4 of Section 5
S.Ef 1/4 of Section 6
N.W. 1/4 of Section 5

Chainmen - Hewitt Waggoner and Dan Martin, sworn.

R.E.Grinstead Jr.
Co. Surveyor

July 30, 1894

I surveyed for C. D. Baker as follows:

Commencing at the S.W. corner of Section 6, Town. 1, Range 15E. I ran West Va. 10*52' at 40.23 chains. I found 1/4 corner to Sections 1 & 12, Town. 1, Range 14E. and at 20.16 1/2 chains set a stone 16 x 13 x 6 for 1/16 Section corner.

Chainmen - Porter Baker and Daniel Martin, sworn.

R. E. Grinstead Jr.
Co. Surveyor

December 4, 1894

I surveyed for Joe Steele as follows:

Beginning at a point which is found by running a line North 45*E. 18.23 chains from 1/4 Section on South side of Section 17-1-17E. Thence S. 34*E. 3.05 chains to a stake, thence N. 54*E. 2.95 chains to Great Nemaha River, thence down said stream 6.27 chains to a stake, thence S. 54*W. 2.85 chains to a stake, thence S. 34*E. 3 chains to place of beginning.

Chainmen - Geo. Kapp and Arizona Hill, sworn.

R. E. Grinstead Jr.
Co. Surveyor

June 5, 1894

Surveyed for W. W. Nutter in Section 21-3-17 as follows:

At the N.W. corner of Section 21 I found the stumps of the Gov't. bearing trees and established the N.W. corner of Section 21 by setting a stone 18 x 8 1/2 x 2 from which the stone set by Miller bears S. 44 1/2*W. 12 3/4 links, a black walnut 8" in dia. which is a sprout from the walnut described in the Gov't. field notes as a bearing tree, bears S. 86 1/2*E. 33 1/2 links a black walnut 9" in dia. bears S. 45 W. 35 1/2 links.

From N.W. corner of Section 21 I ran S. Va. 9*37'E. 20.05 chains and set a stone 12 x 6 x 2 marked thus x and beneath it a stone about 18 x 8 x 8 marked thus x for S.W. 1/4 Section corner to N.W. 1/4 of Section 21.

From N.W. corner of Section 21 I ran E. Va. 9*38'E. 82.16 chains and found two stumps and one red oak agreeing with Gov't. field notes and established the N.E. corner of Section 21 by setting a Red Bud post 1, see Gov't. field notes for witness trees.

Starting again from the N.W. corner of Section 21 I ran East and established the following corners.

At 20.54 chains set stone 10 x 6 x 3 from which a Black Oak 6" inches bears N. 47*W. 6 1/2 links. A Black Oak 6" in dia. bears S. 80*E. 11 chains for N.W. 1/4 of N.W. 1/4 of Section 21.

At 25.67 1/2 chains set a stone 16 1/2 x 7 1/2 x 2 for N.E. corner of W. 1/2 of N.W. 1/4 N.E. 1/4 of N.W. 1/4 of Section 21 from which a shelbark hickory 16" in dia. bears N. 5*E., a Red Oak 10" in dia. bears S. 48*W. 36 links.

At 30.81 chains set a stone 14 x 9 x 2 for N.E. c orner of N.W. 1/4 of N.E. 1/4 of N.W. 1/4 of Section 21 from which a shelbark hickory 2" in dia. bears S. 74 1/2*E. 20 links. A double Black Oak 22" in dia. bears N. 14*E. 42 links.

At 35.98 1/2 chains set a stone 25 x 6 x 3 for N.E. corner of W. 1/2 of E. 1/2 of N.E. 1/4 of N.W. 1/4 of Section 21 from which a shelbark hickory 15" in dia. bears S. 79*E. 19 links. A shelbark hichory 11" in dia. bears S. 8*W. 25 links. A Black Oak 16" in dia. bears N. 45*E. 20 chains. At 41.08 chains set a stone marked thus x 16 x 9 x 3 1/4 corner on N. of Section 21 from which a hickory 11" in dia. bears N. 4 1/2*W. 10 1/2 links a double Black Oak 24" in dia. bears S. 60 1/2E. 25 links.

At 46.21 1/2 chains set a stone 17 x 7 x 2 for N.E. corner of W. 1/2 of N.W. 1/4 of N.E. corner of Section 21. From which a Hickory 10" in dia. bears 8 1/2*W. 47 links. A Black Oak 20" in dia. bears S. 48*E. 31 1/2 links.

From S.E. corner of N.E. 1/4 of N.W. 1/4 of Section 21 I ran E. 5.07 chains and set a stone 13 1/2 x 8 x 4 1/2 for S.E. corner of W. 1/2 of W. 1/2 of N.W. 1/4 of N.E. 1/4 of Section 21 from which a Black Oak 16" in dia. bears N. 9 1/2*E. 48 links. A hickory 11" in dia. bears S. 54 1/2*E. 45 links. A Black Oak 22" in dia. bears N. 62 1/2*W. 55 links.

At a point 25.67 1/2 chains E. of N.W. corner of Section 21 I set a stone marked x. I ran S. Va. 9*24', 8.10 chains and set a stone 17 x 9 x 2 marked thus x.

Chainmen - Willis Hill, W. T. Nutter and W. J. Runkey, sworn.

R. E. Grinstead Jr.
Co. Surveyor

January 8, 1895

In Northwest Quarter of Section 10, Town. 1 N., Range 16 I surveyed for Gus Tckvenheit of Falls City, Nebr. and laid out for him according to his deed from grantors Charles H. Schock and wife Catherine, ten acres.

I began at a post 33' west of Southwest corner of Crook and Towle Additions or land south from Mrs. Coupe and ran West 11.97 chains to a post corner, thence North (not the same Va. as the East and West line) 8.40 chains to a stone corner, thence East 11.97 chains to a post, thence South to place of beginning.

John W. Towle, Dept. Surveyor

March 7, 1895

Object to find the Section corner between Sections 8, 9, 16 & 17-2-13 Humboldt Prec.

Started from the quarter Section stone between Sections 8 & 9 and ran in a true north and south line south at
8.90 chains came to N. bank of Nemaha River
.95 " the width of " "
10.15 " set a stone on line at edge of S. bank of Nemaha River
19.95 " to a stone put in by a post surveyor as the 40 acre corner
40.00 " to Section corner between 8,9,16 & 17. Set limestone 3 x 6 x 15" forcorner. This corner is a little over 10' South of corner set by Co. Surveyor Grinstead during 1894 and for reasons explained below believe it is the most authentic.

March 8, 1895

Began at corner stone between 8,9,16 & 17 and ran West. Object being to run to Terripin Creek thence up towards mouth of Laid Creek to a point, thence East to Section line between 8 & 9 and thence South to place of beginning so as to lay off 20 acres.

At 20.86 chains ran to Terripin Creek. If line would be continued West it would have crossed Creek 5 times in its windings. A line a few feet on either side north or south would set touch

(over)

Creek more than once. In Gov't. survey I find line did cross Creek five times hence checking my____ _____to a foot or two and finding my corners at 8,9,16 & 17 to be correct.

Set a stone a few feet West of bed of Creek where line crossed as a corner of said 20 acres. From which a pair of White Elm trees bear North and West 36 chains dist. 18" in dia. Also from which a pair of Oak trees bear West and North 39 chains dist. 10" in dia.

Thence ran up Creek to a trial point from which North the Creek runs North and South. This point connected with stone on S.W. corner cuts off as much land as it puts in. This point was 7.07 chains North of East and West line between 8 & 17.

This made a triangle of bare 3.00 chains and 7.07 altitude giving 1.06 acres. The Rectangle 7.07 by 17.86 gave 12.37 acres. This left 6.313 acres to be made up by a rectangle width and length 19.26 acres. This makes width 3.28 giving width of whole build, 10.35. Set stone in N.W. corner just east of bed of Terripin Creek and from which 4 maples dia. of all combined 2' N.W. 40 links.
White Elm 8" dia. W. & S. 21 links
Willow 3" Dia. S. & E. 3 feet
Maple 2" dia. E. & N. 2 1/2 feet

Set N.E. cornerstone 10.35 chains North of 8,9,16 & 17 Section corner stone as corner of 20 on line between Sections 8 & 9.

Chainmen - Frank Boss & John Boss, sworn.

John W. Towle, Dept. Co. Surveyor

March 13, 1895

Surveyed for Mrs. Jane Greenlee her two lots in Section 12-1-15 on south side of Nemaha containing 50 acres more or less.

Object to establish her four corners, two at the river and one at her S.W. corner and one at her S.E. corner. Also to establish line between Mrs. Jane Greenlee and Mrs. Ralph and to put in the 1/2 mile stone at quarter corner between 11 & 12.

Began at corner to Lee's 11,12,13 & 14 and righted on 1/4 Section stone between 13 & 14 and plunged my instrument and ran north 20.00 chains to 40 acre corners of 1/4 mile corner. Set a limestone 14 x 10 x 4 as a corner, same being Mrs. Jane Greenlee's S.W. corner. Thence over East 20.00 chains to Mrs. Greenlee's S.E. corner and set a limestone 12 x 8 x 4 for corner. Thence sighted North and set a stone 10 x 7 x 3 for her East line at River. Thence run North from Mrs. Greenlee's S.W. corner to the 1/4 Section corner on 1/2 mile stone 20.00 chains and set a stone 15 x 10 x 4 as a corner from which a 10" walnut bears E. 15 links, a 12" hickory bears W. & S. 14 links, a stone corner of a 5A. lot, N. & W. 28 links. About 1.50 to 2.00 chains South of this stone at a slough which was evidently an old bed of the River. A tree at edge of timber on South side of slough had to be notched 6' above ground in order to get the Section line right beyond.

Thence ran North to River bank and put in a large stone about 24 x 18 x 16 as the N.W. corner of Mrs. Jane Greenlee's line.

Blazed 2 trees, a hickory and walnut about 100 and 150' Rups. North of 1/4 Section stone as 2 trees on Section line.

Chainmen - Geo. Coon, Geo. Frazer and Wm Boyd, sworn.

John W. Towle, Dept. Surveyor

March 16, 1895

Surveyed for Mrs. Martha A. Weaver her 45 5/7 acre tract off the East side of the S.W. quarter of 11-1-16.

Object to establish her four corners and to set a stone near top of hill on her two North and South lines so as to facilitate in putting in the through fences.

Set up over the 1/4 Section stone between Sections 11 and 14 and ran on a true line West 45 5/7 rods and took an offset 33' north and put in a limestone rock about 20 x 12 x 10" for her S.W. corners.

Set up about midway between her S.E. & N.E. corners and after plunging several times was enabled to get on her East line where I set a limestone 22 x 14 x 11 to help line in fence at no particular point on East line.

Set up at her N.E. corner and ran West on a true line 45 5/7 rods and after taking an offset of 33' put in a limestone about 16 x 10 x 8 inches for her N.W. corner of her 45 5/7 acre tract.

Set up about midway between her S.W. & N.W. corners on her West line and after plunging several times found the true line and set in a limestone about 20 x 14 x 10 inches as a point (but no particular point) on her West line to run in fence by.

Chainmen - Chas. Acherly and Bert J. Reavis, sworn; John W. Dorrington, rodman.

John W. Towle, Dept.

March 19, 1895

Surveyed for John E. Kuper of Humboldt P.O. and a resident of 6-3-13 and layed out his E. 1/2 S.E. 1/4 of 7-3-~~16~~ 13

Began at the stone on County line between Pawnee and Richardson County to get alinement. Took an offset of 50 links from this stone and the 1/4 Section stone between Sections 7 & 18 and got my alinement. Set up at offset at 1/4 Section offset and ran East in a true line 20.00 links to the corner between E. 1/2 and W. 1/2 of Section 7-3-13. Set here a large conglomerate (red flint rock of the schirt type) about 20 x 24 x 20 inches at the S.W. corner of Mr. Kuper's E. 1/2 of S.E. 1/4 of 7-3-13. Said stone is about 20' West of a hedge which is held to be the line of W. 1/2 of this S.E. 1/4 7-3-13.

Thence ran East on a true line to get the true Tenth boundary of this same 80. Found that line runs between the two fences and hits the South side of lone Willow tree about 20" in dia. Also found the Section corners of 7, 8, 18 & 17 is in Long Branch about 8' West of a Walnut tree j" in dia. which stands on the very edge of East Bank of this creek and to which a single barb wire is nailed as the end of a fence coming from the East.

From the S.W. corner of E. 1/2 S.E. 1/4 7-3-13 ran North to the stone put in by Surveyor I. W. Beckwith on 16th April 1881. At every 10 chains or corner to every 20 Acres put in a conglomerate stone all about 30 x 20 x 18 inches and all on the true West line of E. 1/2 S.E. 1/4 7-3-13.

At the South end of hedge it is 20' about too far East and on John E. Kuper. At the North end it is about 6' too far East on John E. Kuper and cuts off about 4/5 of an acre of ground from John E. Juper.

Chainmen - Chas. Hosford and John Standerford, sworn.

John W. Towle, Dept. Surveyor

Survey for Jas. Br Portray and laid out Falls City Town Lots 9, 10, 11 & 12 in Block 192, putting stakes that the four outside corners.

Pat Carey, sworn chainmen.

John W. Towle, Co. Surveyor

Surveyed for Mr. Wessel and Chas. Wessel of Humboldt and laid out their line between lots 5 and 6 Block 16 Fisher and Kings Additions.

John W. Towle, Co. Surveyor

April 17 & 18, 1895

Surveyed for Henry C. Smith and Chas. Wileman their 80 which is the S. 1/2, N.W. 1/4, 19-3-17.

Began at stone N.E. corner of Section and ran West over 1/2 mile stone between Sections 18 & 19, noting by the way a stone set by R.E. Grinstead Jr. as the 40 corner. Corrected my Va. and ran to the N.W. corner of the Section making the half mile stone midway between and set a ped at the corners to 18, 13, 19 24 & 19.

Thence ran South one mile and found that I overran 10 link and to the West of stone 9 links. Came back and corrected my 1/2 mile and 1/4 mile stakes and put in stones at 1/2 mile place and between the N.W. 1/4 of N.W. 1/4 and S.W. 1/4 of N.W. 1/4 as the corners.

Thence began at 1/2 mile stone between 18 & 19 and over South 1/2 mile using same Va. as on West line of Section since the East and West line were ran parallel and at 1/4 mile and 1/2 mile made some corrections as on West line. Put in stakes at these two points as the E. corners of Smiths' and Wileman's 80. Afterward stones were put in at place of these stakes.

Chainment - Thos. Roe and L. VanGundy, sworn.

John W. Towle, Co. Surveyor

April 22, 1895

Surveyed for Mrs. Tjadens to find corners at S.W. corner of E. 1/2 S.E. 1/4 7-3-13 and S.E. corners of W. 1/2, S.E. 1/4 7-3-13 and to replace a stone, moved out by me on March 19, 1895.

Pursued the same method of before and seemingly came to same point as before. Difference between Kuper and Tjadens is settled and Kuper has fence up from 1 to 3 on his side of line, his S.W. post being about 1' East and 3' North of corner.

Chainmen - John Bovingarden and August Dehlk, sworn.

John W. Towle, Co. Surveyor

March 26, 1895

Surveyed for Jim Easley of Salem and running from a line (North of Block 9) established by R.E. Grinstead laid out Block 8 & 16 off the South side of Block 9.

Chainmen - R. E. Grinstead, sworn.

John W. Towle, Co. Surveyor

May 29, 1895

Surveyed for Jim Morris, John Curtis & Mr. Voedes all owning land in Section 5-3-15.

Began at the 1/2 mile stone on the North of Section 5 and ran through to the stone at center of Section 8, from which I established the 1/2 mile stone between Sections 5 & 8 and the center to Section 5. Thus I connected the center of Section 5 to the 1/2 mile stone between 5 & 6 and established line between Jim Morris on the South and Voedes and Curtis on the North. Also gave Voedes and Curtis their corners on their South line. Put in a stone at each of these points as follows:

The 1/4 Section stone between Sections 5 & 8
The cornerstone of Section 5
The stone at 1/4 mile point on the South of N.W. 1/4 of 8

Chainman - Jim Watters.

John W. Towle, Co. Surveyor

May 30 & 31, 1895

Surveyed for J. Summs and established the corner to Sections 8, 9, 17 & 16 and the 1/2 mile stone between 8 & 9 and the 1/2 mile stone between 8 & 17. From these and the stone in center of Section 8 divided the S.E. 1/4 of Section 8-3-15 into two 80's the W. 1/2 and E. 1/2.

Chainmen - D. Griffith and J. Morris.

John W. Towle, Dept. Surveyor
R. E. Grinstead, Surveyor

September 23, 1895

Surveyed for F. A. Loenning. Established on the West line of Section 27-3-13 the corner between the N. 1/2 and the S. 1/2 of the N.W. 1/4 Section 27-3-13 in Richardson County. Put in a stone about 3' South of hedge supposed to be on the line.

Chainmen - Frank Hoagland and Harry Hoagland, sworn.

R. E. Grinstead, Co. Surveyor
John W. Towle, Dept. Surveyor

September 24, 1895

Surveyed for Fred Fredley and Mr. Scheiclegger the line between the N.W. 1/4 of 20 and N.E. 1/4 of 19-2-13. Started at 1/4 Section corner between 17 & 20 and run to 1/4 Section corners between 18 & 19 and established the cornerstone to Sections 17, 18, 19 & 2j taking into account the difference in variation. I was obliged to reset 1/4 Section stone between Sections 18 & 19. From 1/4 Section stone between 29 & 30 run North to cornerstone between 18, 17, 20 & 19 and established 1/4 Section stone between 19 & 20 and N.E. 1/4 of 19.

Chainmen - Daniel Gingery and Charley West, sworn.

R. E. Grinstead Jr., Co. Surveyor
John W. Towle, Deputy

September 27, 1895

Surveyed for John Winters and Dave Stevenson laying out 8½ acres along the North bank of Nemaha River in Section 23-1-16.

Beginning at waters edge just South of East I run Pics. on North bank of Nemaha River and ran 27 1/2 rods North Va. 10*E. to a stone about 25' S.W. of a locust tree 8" to 10" in dia. Thence ran East 80 rods to a stone about 8' from West of bank and thence South about 4 1/2 rods to edge of water and thence along waters edge to the place of beginning.

Chainmen - Bill Winters & M. Stevenson, sworn.

R. E. Grinstead Jr., Co. Surveyor
John W. Towle, Deputy

October 1895

Surveyed for Elwood Kaufman Lots 21 - 24 Block 2 in Steele's second addition to Falls City.

December 12, 1895

Surveyed for O. Erdman and laid off the West side of the E. 1/2 ofthe S.W. 1/4 of Section 34-3-17, the West 60 acres. The stones to the 80 were put in by Fred Miller and from them it was an easy matter to lay off the 60M.

R. E. Grinstead Jr., Co. Surveyor
John W. Towle, Deputy

December 14, 1895

Surveyed for J. E. Burbank and laid out his parcels of land yet unsold in the S.W. 1/4 of 11-1-16.

January 7, 1895

Surveyed for Wm Schmoher and gave him his south line of Lot 15 Block 91. Found corner of Block 2 S.W. corner was over 4' south of brick on Lot 13. Also that all the stairway was on south part of Lot 15 and that wall south of stairs was also on Lot 15.

R. E. Grinstead Jr., Co. Surveyor
John W. Towle, Deputy

January 20, 1896

I surveyed for D. P. Brannin in the N.E. 1/4 of the N.E. 1/4 of Section 27-1-16 and divided this 40 into two equal 20's by running an East and West line through center. Measured both North and South lines and put a stone at center for the division corners. Then connected the two stones by a random line and came back and put 4 stakes in for points on line for guide for fence.

Chainmen - Ed Gunn and John W. Towle, sworn.

W. D. Wymer, Co. Surveyor
John W. Towle, Deputy

January 28, 1896

Surveyed for H. E. Clark in the N.E. 1/4 of 10-1-16. Measured his tract of land sold him by F.W. Laimelson and wife and found that the piece contained just 17.95 acres.

Chainmen - Charles Palmer, sworn.

W. D. Wymer, Co. Surveyor
John W. Towle, Deputy

February 19, 1896

Surveyed for Frank and H. Kupper in Section 6-3-13. Established the corner on North line of Section 6 between the E. 1/2 N.W. 1/4 and the fractional W. 1/2 N.W. 1/4. Put in a limestone 14 x 6 x 4 inches with a cross from which a Burr Oak 2' dia. bears S. 30*W. 75" dist. and a Red Elm 10" in dia. bears N. 59*W. 72" dist. The stone is about one chain east of the _____ Long Branch. Theen ran a line connecting this stone with stone 1 mile south on the south side of Section 6.

Chainmen - Harry E. Hall and Luther R. Burrow, Sworn.

W. D. Wymer, Co. Surveyor
John W. Towle, Deputy

February 20, 1896

Surveyed for A. H. Smith and laid out two blocks in the N.E. 1/4 of Section 23-3-16 to be a part of Barada.

Began at the cornerstone at the N.E. corner of Section 23-3-16 and ran 33' south along Section line and thence 33' West establishing the N.E. corner of block 1 Snethen Addition to Barada and thence ran South 300' to the S.E. corner of block 1, thence 60' South of the N.E. corner of Block 2, thence 300' South to the S.E. corner of Block 2 and thence South 60' to the South side of street and so on until the two blocks, streets and alleys were laid out as follows:

Each block is 300' x 300'. The Section Line Roads are 66'. The streets are all 60' wide. The alleys 16 1/2' or 1 rod. The lots are 25' x 141 3/4' and there are 24 in each block.

Chainmen - Bill Palmer and T. C. Smith, sworn.

W. D. Wymer, Co. Surveyor
John W. Towle, Deputy

February 20, 1896

Surveyed for Mr. Palmer and Williamson in Section 19-3-17. Laid out the N.W. 1/4 N.W. 1/4 of 19, and the N.E. 1/4 N.W. 1/4 of 19. Put in the Section stone at N.W. corner of Section 19. Stone was a limestone 4 x 4 x 14 inches. Beneath stone drove an iron rod and put in some charcoal. At the corners to N.W. and N.E. N.W. 1/4 put North side of Sections, put in a stone 12 x 8 x 4 inches. The corners were put in by stakes.

Chainmen - Bill Palmer and J. W. Towle, sworn.

W. D. Wymer, Co. Surveyor
John W. Towle, Deputy

Surveyed for the Leachmen Bros. and Wes Maddox the line between the N.E. 1/4 of Section 34-2-16 and the N.W. 1/4 of Section 34-2-16.

Began by running line on South of Section 34 putting in stake at Quarter Section Corners. Thence ran North on random line between the E. 1/2 and W. 1/2 of Section 34 and established the corner in center of Section. The 1/2 mile on North of Section 34 is shown by a large post in center of original mound.

Chainmen - Stump, sworn.

W. D. Wymer, Co. Surveyor
John W. Towle, Deputy

Surveyed for J. E. Burbank by testing stone in center of Section 11-1-16 and found stone to be alright.

W. D. Wymer, Co. Surveyor
John W. Towle, Deputy

Survey for H. E. Clark the line through center of the N.E. 1/4 10-1-16 North and South to find a discrepency of 60' which affected the Clark land. Found the mistake to be that of Granton in ¼ land to be in the Clark tract where not there but presumably in an undecided road on the North of row of Blocks in Steel's Addition.

W. D. Wymer, Co. Surveyor
John W. Towle, Deputy

April 24, 1896

Surveyed for Herman Tiehen finding the corners and line between the S.W. 1/4 S.W. 1/4 and Lot 3 of Section 8-1-15 and the Eastern ends of this boundary line.

Chainman - D. T. Brinegar.

W. D. Wymer, Co. Surveyor
John W. Towle, Deputy

April 25, 1896

Surveyed for John Lippold and established line between Lots 18 & 19 Block 58 and set stakes giving same.

W. D. Wymer, Co. Surveyor
John W. Towle, Deputy

April 15 & 16, 1896

Surveyed for the Falls City Investment Company laying into Block and lots the old Nemaha Valley Fair Grounds a plat of which can be seen in record in Clerk's Office.

Began at a point 801' East and 630' South of 1/2 Section stone between 10 & 11-1-16 and ran East to Mrs. Weavers land, thence South to H. Simantons, thence West to J. Forneys, thence North to place of beginning.

W. D. Wymer, Co. Surveyor
John W. Towle, Deputy

April 23, 1896

Surveyed for J. Forney laying out two blocks and two streets beginning at a point 60' East of N.E. corner Block 64 thence East to Nemaha Street, thence South 360' and thence West to Fulton Street, thence South to place of beginning.

A plat can be seen in County Clerk's Office.

W. D. Wymer, Co. Surveyor
John W. Towle, Deputy

April 27, 1896

Surveyed for Miles Schaible, Gustave Strause and Henry Meyers.

Beginning at 1/4 corner between Sections 29 & 32 and ran two miles East to the 1/2 mile corner between Sections 27 & 34. Came back and corrected for variations and distances and variations of my line from a straight line between these two corners and then set a stone at S.W. corner of S.E. 1/4 28-2-16 and at S.E. corner S.W. 1/4, 28-2-16.

Chainmen = E. S. Meyers, H. S. Meyers, M. Slack and J. W. Towle, sworn.

W. D. Wyman, Co. Surveyor
John W. Towle, Deputy

May 1 & @, ~~1*1~~ 1896

Surveyed for P. H. Jussen and E. K. Kentner their lands in Sections 1-3-16 and 7-3-17 respectively.

Began at corner to Sections 12, 13, 18 & 7 and ran North on Township line on a random line Va. 9*40' to the corners of Sections 1 & 12, 7 & 6 and missed it 56 links to the East and at 80.08. Ran back on true line and at 10 chains set a post, at 20 set a stake, at 40 chains set a stone.

At corners to 1, 12, 7 & 6 I found the old Gov't. post in the ground. Over the old Gov't. post I set a limestone about 4 x 8 x 16 inches.

One witness tree North 12 1/2*E. and 2 links was found, also stump of tree N. 84*E. 71 links was found.

Thence ran North between Section 1 & 6 and also East from center of Section 1 and found olf Gov't. 1/2 Section corner between 1 & 6 being a Linn Tree defective on the N.E. side but still showing good life. Set a stone in roots of tree in decayed part. Set stakes along lines for fences.

Also ran West from the corner to 1, 12, 7 & 6 1/2 mile and run to stone at 1/2 Section corner between Sections 1 & 12. Put stakes on line for fence. Also ran East from the corner to 1, 12, 7 & 6 and established the corner to 1/2 Section between 7 & 6. Ran East from 1/2 Section corner between Sections 12 & 7 and established center of Section. Also ran North from stone at N.W. corner S.W. 1/4 S.E. 7-3-17 and checked up with stakes set at center of 7 and between 7 & 6. Set stones at all corners to quarters and stakes elsewhere.

See figure for map of work done. A line run shown by full line, not run by dotted line, circles shows stones set or stones found.

Chainmen - M. Roberts and Ed Wherry, sworn.

W. D. Wymer, Co. Surveyor
John W. Towle, Deputy

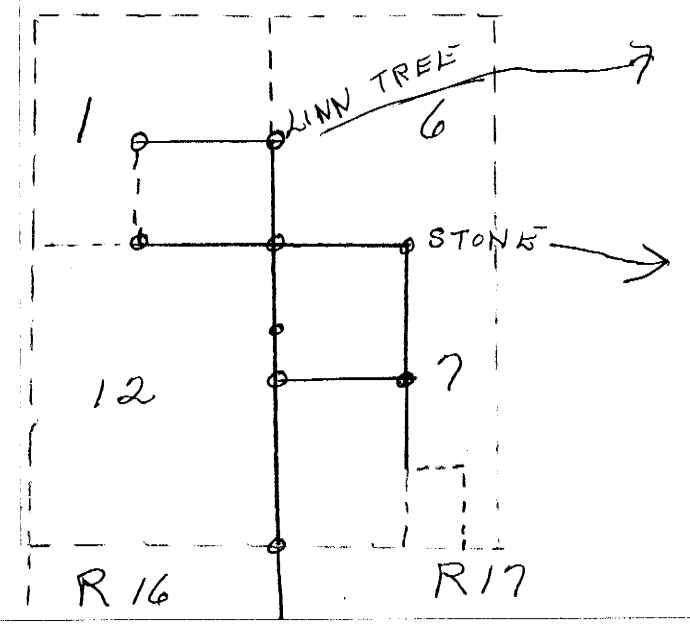

Witness trees at N.E. cor. S.E. 1/4 1-3-16 are S. 10*W. A Black Oak 18" Dia. 51 links. S. 45*W. a Red Elm 12" Dia. 60 links. N. 50*W. a Red Oak 15" Dia. 92 links.

T 3

Witness trees N. 40*W. Black Oak 14", 15 links dist. S. 60* W. Black Oak 8" dia. 23 links & S. 10*E. Black Oak 10" Dia. 30 links dist.

July 7, 1896

I surveyed for Mr. & Mrs. John Mehlen dividing the N.E. 1/4 of Section 10-3-13 into an East and West part. The East part was to contain 90 acres and the West 70 acres in proportion more or less. Ran the North line of quarter and divided in proportion of 9 to 7. Also South line. All stones were in place.

Ran the line North and South to connect these points. Let a stone on the South line and one on the North line and one on hill between at no particular place except on line.

Chainmen - L. M. Leach & hagrave, sworn.

W. D. Wymer, Co. Surveyor
John W. Towle, Deputy

July 1896

Surveyed for Peter Frederick running the line North and South through the center of Section 2-2-17, establishing the corners of Lot 2 and S.E. 1/4 of N.W. 1/4 Section 2-2-17 and center of Section.

Chainmen - M. Freeborn and Ed Wherry, sworn.

W. D. Wymer, Co. Surveyor
John W. Towle, Deputy

August 1896

Surveyed for Nat Schulenberg running the entire perimeter of his 80 acres in 2-2-17 described as follows:

The S.E. 1/4 of N.W. 1/4 and the South 40 acres of Lot 2 all in 2-2-17. Put stones at all four corners and gave stakes at every 1/8 of a mile to run fence beside blazing trees.

Chainmen - Fred Bauman and Bill Shark, sworn.

W. D. Wyman, Co. Surveyor
John W. Towle, Deputy

November 13 & 14, 1896

Surveyed for Jac. Lippold in Section 15-3-17.

Began at corner Sections 8, 9, 16 & 17 and ran East on a random line 80.70 chains with Va. 9*15'E., thence South 80.60 to a post at corner Sections 15, 16, 21 & 22, witness trees standing. Came back to corner 15, 16, 9 & 10 and after making corrections set a stone for corner to 15, 16, 9 & 10. Thence ran South on true line to N.W. corner lot 2 and set a stone. Thence East on true line to Bar of river about 3/4 mile. South 30.60 from stone at N.W. corner Lot 2 to division corner on West side of Lot 3 and set a stone. Thence East on a true line 1/2 mile to bar of Missouri River.

Chainmen - Jim Bodle & John Martin, sworn.

W. D. Wymer, Co. Surveyor
John W. Towle, Deputy

November 18, 19, 20 & 22, 1896

Surveyed for Richardson County land in Sections 22, 23, 24, 25, 26 & 27 all in 1-18E. For full set of notes see Book of original Govt. survey of 1856 for same land in back of Book.

John W. Towle

December 5, 1896

Surveyed for Mrs. Dundy parts of Lots 5 Sac and Fox in Section 23 all in 1-16E.

Began at a post 80 1/2' West of S.W. corner of old Brewery & ran West Va. 9*10' to a stone 6.09 chains dist. Thence North Va. 9*10' to river bank & thence West & South to mouth of Pony Creek & thence South & East to Bridge where Section line between Secs. 22 & 23 crosses Pony Creek. Thence South Va. 9*10' 8.00 chains to corner Secs. 22, 23, 26 & 27 to stone, thence East about 32 rods to place of beginning. This tract contains 12.70 acres.

Also began at corner Secs. 22, 23, 26 & 27 & ran West one mile, came back, made corrections & set at S.W. corner of Lot 5 Sac & Fox Section 22-1-16. Thence measured North to road 4.86 chains. Same North of stone corner 22, 23, 26 & 27 & found West of Section line & South of road 10.75 acres.

Chainmen - George Sears & Ed Wherry, sworn. Geo. Dorrington, rodman.

W. D. Wymer, Co. Surveyor
John W. Towle, Deputy

December 15, 1896

Surveyed for Samuel Baker laying out his 2 acre tract in N.W. corner of S.E. quarter of Section 3-1-15.

Began at stone in center of Section at his N.W. corner & ran East Va. 8*50' 40 rods to his N.E. corner at which place established a cornerstone being soft limestone 20 x 12 x 4 in top of which I cut a cross. Stone was near seedling apple tree, a little to East and South about 3' dist. Thence ran South Va. 9*30'E. 9 rods to point on left bank of N. Fork of Nemaha and set a limestone 26 x 14 x 12 with cross on side in clump of trees. Thence West to center of River, thence up meanders of River to line running North and South through center of Section 3, thence North to place of beginning or center of Section 3.

Chainmen - A. E. Cady and Henry Tuttle, sworn.

W. D. Wymer, Co. Surveyor
John W. Towle, Deputy

December 16, 1896

Surveyed for Mary Lane, Chas. Henderson and Everett Jones line between Sections 28 & 33. Began at 1/4 Section corner between 27 and 34 run West to Section corner 26, 27, 33 & 34. Made corrections in Va. and ran West 20 chains and set stone giving Section line between 28 & 33 for the 1/4 mile.

Chainmen - Frank Weaver & Geo. Weaver, sworn.

W. D. Wymer, Co. Surveyor
John W. Towle, Deputy

July 1, 1897

Surveyed for John Rutz 1.11 acres of land, the same lying in the N.W. 1/4 of the N.E. 1/4 of Section 20, Town. 2, Range 14E.

Beginning at a Walnut stump 20" in dia. on the South bank of the North Fork of the Nemaha River. Running East Va. 9*50'E. 490 links to the center of the River. Returning on same line Va. 9*50'E. at 85 links I set an Oak post on top bank of river. From post I marked an Ash 12" in dia. bearing South 45* East 50 links dist., an Elm 20" in dia. bears North 70 West 56 links dist., at 185 links made offset dia. North 290 links to center of river. At 285 links offset 265 links to center of river at 385 links offset 257 links to center of river. At 485 links center of Walnut stump aforesaid from which Honey Locust 6" in dia. bears South 77* East 14 links dist., and Oak7 " in dia. grows from the South side of Walnut stump, thence West 125 links to center of river.

Chainmen - W. J. Walker and H. Waggoner, sworn.

W. D. Weymer, Co. Surveyor
R. E. Grinstead, Deputy

August 21, 1897

Surveyed for J. M. Leopard Lot 6 Block 8 Town of Shubert. Beginning at Southwest corner of block thence North Va. 11* East 150' posting post corner to lot 13 at 50', thence East 160' to Southwest corner of lot 6 block 8 planted ash post, thence East 140' finding original corner a post under West edge of sidewalk, thence North 25' to corner I planted ash post, thence West 140' planted a red elm post for Northwest corner to same.

Chainmen - Frank Townlee and Adam Holmn, sworn.

W. D. Wymer, Co. Surveyor
R. E. Grinstead, Deputy

Commencing at a stone corner on the bank of the Nemaha River bearing south 74 1/2* East 90 1/2 rods from the Southwest corner of the Northwest quarter of Section 21, Town. 1 N., Range 16E. of 6 P.M. in Falls City precinct, Richardson County Nebr. Thence West 25 rods to a stone corner, thence South 68 rods to stone corner on the bank of the Nemaha River thence down said river with its meanderings to the place of beginning. Also 3 1/2 acres in lot number one South of the Nemaha river of said Section 21 to wit. Commencing at the Northeast corner of said lot 1 at the Nemaha river thence South 37 rods, thence West 20 rods, thence North to the Nemaha River, thence down the Nemaha river with its meanderings to the place of beginning. Also the following tract of land. Commencing at a Linn tree on the South bank of the Nemaha river at a distance of 18 chains North from the Northeast corner of the West 1/2 of the West 1/2 of the Northwest quarter of Section 28 in Town. 1 N., Range 16E. Thence South 2.25 chains to a stone corner, thence East 11.85 chains, thence North 11.60 chains, thence West 2 chains to a honey locust tree on the South bank of Nemaha River, thence up said river with meanderings to the place of beginning but there is excepted the graveyard lot 2 chains North and South and 2.17 East and West in the Southwest corner.

December 28, 1897

Surveyed one line between two and eleven for Coon, Boyd and Grinstead.

Beginning at corner to 1, 2, 11 and 12 thence West Va. 9*25' East at 59.15 North bank of Nemaha River to offset North 2 chains West 5.78 South 2 chains, thence West at 72.17 top bank of river. At 73.50 edge of water 50 links wide, at 75 thence top bank South side at 80 chains 20 links NORTH OF Stone corner to 2, 3, 10 & 11; thence to locate true line between 2 & 11 Va. 9*43' East, at 20 chains West from Stone corner to 1, 2, 11 & 12 I set limestone marked x 10 x 6 x 4 for Coon & Boyd. I then ran line South Va. 9*43' E. 7.43 chains. Set stone 9 x 6 x 4 top bank Nemaha river from where a White Elm 16" in dia. bears South 27 East 38 links dist. I then proceeded on Section line between Coon and Grinstead Va. 9*43'E. aforesaid at 53*15'. Set stone 8 x 4 x 4 top bank of Nemaha river which is at point of corner to fractional Section 2 & 11.

Chainmen - Wm Adams & Grant Smith, sworn.

April 14, 1897

I surveyed for Israel Ulmer and laid out Blocks 40 & 41 to The Village of Dawson Richardson County Nebraska to be known as "Ulmer's Addition to Dawson". Located in the S.W. corner of the N.E. 1/4 of the S.E. 1/4 of Section 15, Town. 2, Range 14E.

Beginning at the Southwest corner of the S.E. 1/4 of Section 14, thence N. Va. 9*40'E. 1320' then forming the S.W. corner of Block 40, thence North 252' to the N.W. corner of Block 40. Thence East to Ridge Street forming lots and blocks of size as shown by plat and parallel to 9th Street on South and 10th Street on the North.

Chainmen - M. L. Libbee and Leroy Judd, sworn.

M. N. Bain, Co. Surveyor

November 9, 10 & 11, 1897

Surveyed for Salem Cemetery Association.

Blocks 25 & 26 & intervening streets and alleys in west Salem said boundary and survey is now known as Maple Grove Cemetery. The same lying and being immediately south of and contiguous to the Old Cemetery. The same is 594' east and west and 346 1/2' north and south. There is a space of 2 1/2" extending full length on south side. At 261' west from southeast corner is the east side of a 24' wide driveway running north to Old Cemetery and connecting nearly with driveway to same. At 70 1/2' from south side on Main Entrance to Cemetery is the south side of a 20' wide driveway running east and west. The one on the east at 204' and the one on the west at 252' each connects with a 24' wide driveway each turning north 184' each connecting with the south side of a 20' wide driveway extending in like manner and making connection at same distance with main entrance as east and west driveway on south side of Cemetery.

There are 608 lots numbered from northeast corner consectively to southwest corner. These lots are all 12' east and west and 20' north and south excepting only the first tier of lots on the west, 15 in number, which are 10 x 20. The second tier from the west which are 11 x 20 and the three tiers, 45 in number, on the extreme east which are 11 x 20.

There is a 4' alley running east and west entire length of Cemetery commencing at south side and north of every tier of lots running east and west excepting only these that are bounded on the north by east and west driveways and also excepting the three lots lying consectively at the east and west terminations of said driveways and also the three lots lying at each place immediately north of the same. Making in all 24 lots without alley way on the north.

Total number of lots without alley on north is 104, those on the south 54 numbering from 459 to 512 inclusive; and those on the north 50, numbering from 145 to 194 inclusive.

At southwest corner of cemetery planted a limestone marked x. Stone is 13 x 14 x 7 inches.

Chainmen - Henry Tuttle and Otto Timmerman, sworn.

W. D. Wymer, Co. Surveyor
R. E. Grinstead, Deputy

February 3, 1898

I surveyed for Lew F. Marburger of Humboldt City Richardson County State of Nebraska the folling described Block in Luther Nims Add. to the City of Humboldt Richardson County Nebraska.

Northeast corner of block 35 - 16" flat file driven below surface of ground then on Elm Peg 12" driver over same.

Northwest oorner of block 35 - 15" flat file driven below surface of ground then an Elm Peg 12" driven over same.

Southwest corner of block 35 - 16" file driven below surface of ground then an Elm Peg driven over same.

Southeast corner of block 35 - 15" flat file driven below surface of ground then an Elm Peg driven over same.

Width North and South 269'2".
Length East and West 665'6".
Containing 4.133 acres.

Chainmen - G. D. Grinstead and J. M. Higgins, sworn.

M. N. Bain, Co. Surveyor

February 3, 1898

I surveyed for J. F. Wozab of Humboldt City Richardson County Nebr. the following described Block in Luther Nims Add. to the City of Humboldt Richardson County Nebr.

Northeast corner of Block 36 - 1/2" Iron rod 12" long driven below surface. Then an Elm Peg 12" long driven over same.

Northwest corner of Block 36 - 1/2" Iron rod 12" long driven below surface. Then an Elm Peg 12" LONG DRIVEN OVER SAME.

Southwest corner of Block 36 - 1/2" Iron rod 12" long driven below surface of ground. Then Elm Peg 12" long driven over same.

Southeast corner of Block 36 - 1/2" Iron rod 12" long driven below surface of ground. Then an Elm Peg 12" long driven over same.

Width North and South 269'2"
Length East and West 665'6"
Containing 4.133 acres.

Also on same date above mentioned I set a division stake 89'8 1/2" North of the Southeast corner of Block 36 Luther Nims Add. to City of Humboldt Richardson County Nebr. being the South 1/3 of Block 36.

Chainmen - G. D. Grinstead and J. M. Higgins, sworn.

M. N. Bain, Co. Surveyor

March 10, 1898

I surveyed for Mrs. Ella M. L. Stofer. The S.E. 1/4 of the N.E. 1/4 of Section 24, Town. 2, Range 15E. of the Sixth P.M.

Found 1/4 Section corner of Section 25 on Township Line also Section corner of Section 19, 30, 24 & 25. Then run North to intersection of Section 13, 24, 18 & 19 .80 chains at equal distance established 1/4 Section corner limestone 4 x 14 x 20 marked thus TT with 3 small stones on West side of stone and 2 on East side. Also established a corner on Township line 20 chains north of 1/4 Section corner to wit. Limestone 4 x 12 x 20 marked x on top.

Thence West from 1/4 Section corner in true line with center of Section 24 - 20.6 chains to a stone in edge of ditch set a limestone 5 x 6 x 14 marked thus. Thence North on a true line between the E. 1/2 and W. 1/2 of N.E. 1/4 of Section 24. 20.05 chains to a limestone 10 x 4 x 20, thence East to Township line to a stone marked x 4 x 2 x 20.

The MISSOURI Pacific Railway passing through this 40 acre from the Southeast to Northwest 23.25 chains North of the 1/4 Section corner.

Chainmen - Alfred Ramsey and Geo. A. Jorn, sworn.

M. N. Bain, Co. Surveyor

March 10, 1898

I established the center of Section 19, Town. 2, Range 16E. for L. J. Zrubrick and E.E. Ewing in true line from the 1/4 Section corners on the four sides of Section and set stone 6 x 12 x 12 marked thus x and continued the line South to Muddy Creek and marked a 6" Boxelder tree with 3 notches 18" East of line stake.

Chainmen - Alfred Ramsey and Geo. A. Zorn, sworn.

M. N. Bain, Co. Surveyor

November 28 and 29, 1899

I surveyed for F. T. Guilliams in Sections 35 & 36, Town. 3, Range 17E. The original 1/4 Section corner on the South side of Section 35 was in place. I run East Va. 8*45' 11 chains to the bank of River where I found a Government stone, thence East Va. 8*45' 29 chains where I set post from which a 6" cottonwood tree bears N. 45*E. 12 links distance, also a 5" cottonwood tree bears S. 14*W. 10 links distance, thence 40 chains East to a stake at edge of willow, thence East Va. 6*45' 6.35 chains at which place I drove a stake on top of sand bar about 1/4 mile from edge of wateron left bank of the Missouri River. Meandering of River.

N. 13*30'W. 29.20 chains
N. 42*50'W. 29.48 "
N. 63*00'W. 16.21 "
N. 75*00' W. 8.00 "

Containing 559.3 acres

End of first day.

Beginning at a stone 20 chains East of the 1/4 Section corner on the West side of Section 35-3-17E. I ran East Va. 8*50' 17.05 chains to bank of Missouri River. Thence E. 3*30'N. 20 chs. E. 18*45'N. 20.46 chs., E. 11*20'N. 11.41 chs. where I intersected with the previous days work.

Chainmen - John W. Haith and Frank L. Gilliland, sworn.

M. N. Bain, Co. Surveyor

May 7, 1900

Surveyed for Max J. Hartman and Christine Kammerer as follows to wit:-First for Hartman.

Beginning at a stake at west margin of road in line and 4.65 chains East of 1/4 Section corner between Sections 24 & 25, Town. 1, Range 16E. Thence West Va. 9*35'E. 6.60 chains to a Boisdarc post. Thence to run division lines between them, South Va. 9*35'E. 4.73 chains to the S.W. corner of B. & M.R.R.R. bridge. Thence North 81 1/2 W. 4.60 chains to a stone marked x 14 x 10 x 4 at the South margin of R.R. right of way. Thence South Va. 9*35'E. 15.60 chains to a double Elm on left bank of the Great Nemaha River down stream Va. 9*35'E.
S. 1 1/4 E. 1.68 chains
S. 50 W. 6.50 "
S. 24 W. 17.00 "
S. 77 3/4 E. 8.50 "
N. 49 E. 4.95 "
N. 11 E. 4.85 "
N. 32 1/2 E. 7.50 "
N. 72 1/4 E. 1.05 "
N. 1 1/4 W. 14.90 to a stake. Corner to 25 acres survey rrom Wm A. Biggart and Wife to H. C. Smith. Thence to run the lines of same. Va. 9*35'E. N. 50E. 6.40 Thence N. 1 1/2E. at 3.40 S. Margin of B. & M. R.R. at 5.40 N. Margin of same. 9.40 chains to place of beginning. Containing 33.18 acres of which 1.64 acres is included in R.R. Rt. of Way leaving a net area of 31.54 acres of which 2.46 acres is on the North side of B. & M. R.R. and 29.08 acres on South side of said R. R.

For Kammerer. Beginning at Boisdarc post 1.99 chains West of 1/4 Section corner between Sections 24 & 25. Corner to Max J. Hartman and Christian Kammerer, thence West Va. 9*35'E.

At 8.94 chains B. & M. R.R.R.RT. of Way
11.80 " West Margin
19.20 " Left bank of Great Nemaha River and fr. Section corner to Secs. 24 & 25.
Thence to meander the same down stream Va. 9*35'E.
S. 4 W. 7.00 chains
S. 40 E. 4.00 "
S. 88 E. 8.84 "
S. 36 1/2E6.00 "
S. 1 1/4 E.4.58 " to double Elm from which a Black Walnut 4" in dia. bears N. 80E. 80 links dist. A Black Walnut 12" in dia. bears S. 80E. 97 links dist. Said double Elm is corner to Max J. Hartman. Thence to run division lines North Va. 9*35'E. 15.60 chains to a stone 14 x 10 x 4 marked thus x at South margin of B. & M. R.R.R. Thence S. 81 1/2 E. Va. 9*35'E. to S.W. corner of R.R. bridge which is 85 links due North of S. margin of R.R. Rt. of Way. Thence North Va. 9*35'E. 4.73 chains to the beginning. Containing in all 22.70 acres of which 1.67 acres is included in B. & M. R. Rt. of Way and 1.88 acres lying North of R.R. leaving net area 21.03 acres. Also one other tract lying in Section 24-1-16E.

Beginning at corner to fr. Sections 24 & 25 on bank of Great Nemaha River. Thence to run on Section line East Va. 9*35'E. 2.05 chains. Thence North Va. 9*35'E. to a black post in South margin of B. & M. R.R.R. Rt. of Way. Thence with the curve of R. R. N. 14*W. to left bank of Great Nemaha River 5.70 chains. Thence downstream with the same S. 4W. 15.18 chains to place of beginning. Containing 2.30 acres. There is also in said Section 24 adjacent to the R.R. immediately East of the 2.35 acre tract and North of 21.03 acre tract, a triangular piece of land containing 2.22 acres.

There is contained in R.R. Rt. of ways in Section 24 extending North from Section line between Sections 24 & 25 15.18 chains dist.

Chainmen - G. C. Timmerman, Chas. F. Zoeller, Wm Wathling, & Wm Crook, sworn.

G. C. Timmerman, Co. Surveyor
R. E. Grinstead, Deputy

March 21, 1900

I surveyed the South eighth of the S.E. 1/4 of Section 9, Town. 1, Range 16E.

First I relocated line between Sections 9 & 16. Beginning at corner to 8, 9, 16 & 17 I ran East Va. 10*10'E. 80.65 chains to a point 80 chains north of stone, corner to Sections 15, 16, 21 & 22(now standing). Set a stone with x on top beneath top of ground 20 x 16 x 8. I then laid off Lot 1. The S.E. 1/2, S.E. 1/4, S.E. 1/4 of Section 9-1-16E. 20 acres by running North Va. 10*10'E. 10 chains to a stone marked x on top 8 x 8 x 5. Thence West Va. 10*10'E. 20.16 1/4 chains to a stone 8 x 8 x 5 x on top. Thence South Va. 10*10'E. 10 chains to a stone 18 x 8 x 3 in Section line between 9 & 16. Thence East Va. 10*10'E. 20.16 1/4 chains to beginning.

I then laid off Lot containing 15 acres. The S.E. 1/4, S.W. 1/4, S.E. 1/4 Section 9-1-16E. (10 acres) and the E. 1/2 of S.W.1/4 S.W. 1/4, S.E. 1/4 Section 9-1-16E(5 acres) beginning at S.W. corner to Lot 1 thence N. Va. 10*10'E. 10 chains to stone 8 x 8 x 5. Thence West Va. 10*10'E. 15.12 3/16 chains to a stone 8 x 8 x 5. Thence South 10 chains to a stone 14 x 8 x 5. Thence East same Va. 15.12 3/16 chains to beginning.

Lot 3 (5 acres) of W. 1/2, S.W. 1/4, S.W. 1/4, S.E. 1/4, Section 9, Town. 1, Range 16E. Beginning at S.W. corner of Lot 2 thence N. Va. 10*10'E. 10 chains, thence West same Va. 5.04 chains to a stone 8 x 8x5 in Section line. Thence with same S. same Va. 10 chains to stone 14 x 8 x 5 which is 1/4 Sec. corner. Thence East same Va. 5.04 1/16 chains to place of beginning

Chainmen - Ambrose Graham, sworn.

G. C. Timmerman, Co. Surveyor
R. E. Grinstead, Deputy

May 8, 1900

Surveyed for M. D. Dowell, Lots 1 & 8, Block 33 Town of Salem & Lot 8 Block 32.

Beginning at 1/4 Section corner between Sections 2 & 3, Town. 1, Range 15E. Thence west Va. 9*35'E. 39.60 chains to a stone set by Currence for center of Section 3. Thence West Va. 9*35'E. at river bank a flag in line across river. Measured offset South 1.35 chains from which point across river to flag is N. 64*40'W. and by triangulation across river is 2.85 chains. In all it is 19.75 chains to the N.W. corner of the N.E. 1/4 of the S.W. 1/4 of Section 3-1-15E. I then ran south Va. 9*35'E. at 15.19 chains stake on N. margin of Nickle Street. Offset 21 links to the East. At 28.40 is 5 links west of N.E. corner of Stone Barn, making in all 26 links to the West of line at this point. I then reversed line and ran N. Va. 10*06'E. and find a large Maple in C. Roberts yard directly in line. An Elm North of Nickle Street between lots is directly in line. The traditions of the town are that J. C. Lincoln and G. W. Davis(old settlers) have said that the East end of stone barn aforesaid is in line. Henry Pierce now gone and Chas. Roberts (postmaster) say large Maple is directly in line. Dr. Jno. R. Brooks says that aforesaid Elm was pointed out to him by J. C. LINCOLN AS BEING IN LINE. Stone barn, Maple and Elm are directly in this line. As requested I set stakes at points in this line to indicate corners to Lots in this line.

Chainmen - G. W. Griffith and E. D. Moe, sworn.

G. C. Timmerman, Co. Surveyor
R. E. Grinstead, Deputy

May 28, 29 & 30, 1900

Surveyed for Wm Douglas and G. W. Fisher the following to wit: Beginning at a Lynn tree (now three Lynns 4" in dia. on south bank of Nemaha River and 8 links West of South butment of street bridge. Said Lynns being near the N.E. corner of Lot 7 Section 21, S. of River in Town. 1 Range 16E. I ran South Va. 9*35'E. 57.30 chains to N.E. corner of W. 1/2 of S.W. 1/4 of Section 28-1-16E. I then reversed the line and at 39.90 chains set a limestone marked x 14x13x4 for N.E. corner to W. 1/2 of N.W. 1/4 of said Section 28. Thence North 18.00 chains to waters edge. Thence S. same Va. passed Lynns at 60 links. At 9.25 chains set marked x on top 17 x 8 x 6. Thence West Va. 9*35'E. 5.00 chains set limestone 14 x 7 x 5. Thence North Va. 9*35'E. 5.25 chains set a limestone on S. bank of Nemaha River from which stone a Red Oak 7" in dia. bears S. 28 links dist. A Burr Oak 7" in dia. bears S. 80W. 20 links dist. A Red Oak 7" in dia. bears E. 12 links dist. Said stone also being 75 links S. of waters edge. Thence down stream with meanders of same N. 55 3/4 E. 6.05 chains. Containing 3.47 acres.

Began again at aforesaid Lynns on S. bank of Nemaha and ran So. Va. 9*35'E. 2.25. Set a limestone 17 x 6 x 5 from which a Red Oak 12" in dia. bears S. 80W. 12 links distant. Thence East Va. 9*35'E. 11.85 chains set a stone 15 x 8 x 8. Thence North Va. 9*35'E. 11.60 chains set a stone 12 x 12 x 3 from which a Black Walnut 12" IN DIA. BEARS N. 40 links. Thence West Va. 9*35'E. 2.00 chains to a Honey Locust standing on bank of River. Thence up the river with the meaners thereof.

S. 30 W. 2.85 chains
S. 51 W.10.90 " to place of beginning. This tract oontains in all 8.26 acres of which a graveyard in the S.W. corner whose dimensions are 2.00 chains N. & S. x 2.19 chains E. & W. with driveway on North side of same 25 links wide. Said graveyard and driveway contain 4.9 acres. Also a 15 acre tract North of river.

Beginning at a stone set by me 15 x 8 x 7 on left or S. bank of Nemaha River bearing S. 74 1/2 E. and 90 1/2 rods from the 1/4 Section corner on West side of said Section 21 from which a Sycamore 14" in dia. bears North 61 1/2E. 36 links dist. Also an Elm 22" in dia. bears S. 47W. 49 links dist. I ran West 6.25 chains set a stone 16 x 8 x 6. Thence S. 16.66 chains set a stone 27 x 8 x 8 on bank of River from which corner a Black Walnut 8" in dia. bears N. 10 links dist. A Black Walnut 8" in dia. bears N. 26E. 50 links dist. Thence down the river on left bank with meanders of same N. 54 3/4E. 3.00 to a point at N.W. corner of steel bridge. Thence N. 51E. 9.00 chains passing Forebar of Mill at 8.00 chains N. 48 3/4E. 2.35 chains. From this point I took an observation at an angle of 73 1/2E. to a Honey Locust on opposite bank of river and 2.00 chains West of end of line running North 11.60 chains.

N. 16 1/2E. 5.75 chains
N. 11 1/2E. 2.25 "
N. 67W. 1.55 "
S. 83 1/4W. 5.00 " to point of beginning.

Beginning again at afore named stone South of Lynns on S. Bank of river S.W. corner to graveyard. Thence North across River to a stake at South side of road from which a point due South intersects line along River at a point 1.48 chains E. of N.W. corner of steel bridge. Said stake on South side of road is on the 1/8 Section line running North and South. I then ran West Va. 9*35'E. At 3.55 chains intersected West line of last survey 3.50 chains N. of corners on river bank. Last 3 lines simply tie lines to assist in plotting.

G. C. Timmerman, Co. Surveyor
R. E. Grinstead, Deputy

June 11, 1900

I surveyed for Richardson County the following to wit:

Beginning at corner to Section 16, 17, 20 & 21(which stone I found standing) I ran East on a true line between Sections 16 & 21-1-16E. At 40.00 chains set stake for temporary 1/4 Section corner. At 80.75 chains found corner to Sections 15, 16, 21 & 22 standing. This line I found by measurement to be just three links longer than given in field notes of original survey. I then ran back on same line 40.37 1/2 chains object being to establish 1/4 Section corner on said line and in digging hole to set stone. I found original 1/4 Section corner stone. My object then was to locate 1/2 Section line running N. & S. through Section 16 for center of road which I did, finding stones marking center of said Section 16 also one marking 1/4 Section corner between Sections 9 & 16. The latter stone being set by R. E. Grinstead on March 21, 1900.

Chainmen - J. H. Hutchings and Will Kime, sworn.

G. C. Timmerman, Co. Surveyor

July 31, 1900

I surveyed for T. K. Barnes. Beginning at corner to Sections 2 & 3, Town. 1, Range 15E. and Sections 34 & 35-2-15E. from which corner I set a witness stone 14 x 10 x 4 marked x on top bears N. 39 1/2E. 62 1/2 links dist. Also a stone 10 x 5 x 3 marked x on top bears N. 26W. 59 1/2 links dist. I ran South on a true line Va. 10*02'E. by setting up over 1/4 Section corner between Sections 2 & 3 and taking back sight on Section corner aforesaid which I found to be just 40.00 chains dist. Continuing South at 46.45 crossed North rail of B. & M. R.R. Set a flintatone 14 x 6 x 3 from which an Elm 10" IN DIA. BEARS N. 27W. 22 links dist. Also an Ash 8" in dia. bears S. 13W. 75 links dist.

67.90 Top left bank of Great Nemaha
70.00 Top right " " " "
79.80 Corner to Secs. 2, 3, 10 & 11. This point is S. 35E. ofstone supposed to mark the original corner which undoubtedly hAS BEEN MOVED BY SOMEONE. A White Elm 36" in dia. bears S. 60E. Thence I ran West on a random line Va. 10*02'E. 32.52 Top of right bank of Great Nemaha.

End of first day. Sworn chainmen - Benson Jones & W. K. Allen. Flagman Albert Adams.

August 1, 1900

Continuing on said last line from stopping point previous day. 34.12 Top of left bank Great Nemaha. 40.00 Edge of swamp. Most of the balance of this line runs along on slope of steep bluff 200' above bottom land and very difficult to measure over. 81.28 intersected a random line which I ran Aug. 2, 1900 from 1/4 Section corner between Sections 3 and 4 76 links south of a point 40.00 chains from said 1/4 Section corner. I then began at corner to Sections 4, 5, 8 & 9 from which I ran East on a true line Va. 10*02'E. between Sections 4 & 9. 40.48 1/2 fence on 1/2 Section line. Balance of line over very rough land similar to aforesaid line from the East.

81.48 intersected aforesaid random line from North at a point 40.00 chains from aforesaid 1/4 Section corner between Sections 3 & 4. I then took the average length of aforesaid E. & W. lines and together with the tradition of old settlers who knew where the original corner stood and I also from an observation on Section line South which can be distinctly seen from this high point. At 80.38 I set a grey limestone 15 x 9 x 6 marked x on top and piled a lot of stone around it. From which stone a Honey Locust 7" in dia. bears N. 74 1/2 W. 70 links dist. Also a white limestone in side of bluff 18 x 18 marked x on top bears S. 59 1/2W. 52 links. Also a Honey Locust 6" in dia. bears S. 30E. 103 links dist. The location of this stone is correct as to N. & S. but do not guarantee it to be absolutely correct E. & W. owing to the liability of inaccurate measurement. From this corner I ran east on a true line by means of offset to the North so as to be able to get a more correct measurement. Object being to locate Section line aforesaid corner and river. 33.00 set a limestone 16 x 12 x 3 from which a double Maple 36" x 54" in dia. bears S. 58 1/2E. 13 links dist.

40.00 Set a limestone x on top for 1/4 Section corner
44.00 Set a limestone 18 x 10 x 6 for corner to Fr. Sections 3 & 10 on left bank of Nemaha from which an Ash 12" in dia. N. 2*W. 23 1/2 links dist. Also a Hackberry 8" in dia. bears S. 29 1/2 E. 23 1/2 links dist.

Chainmen - W. K. Allen and D. P. Billeps, sworn.

G. C. Timmerman, Co. Surveyor

August 17 & 18, 1900

Surveyed for J. Scott in the N.E. 1/4 of the N.E. 1/4 of the N.E. 1/4 of Sec. 4-2-13E.

Beginning at 1/4 SEc. Cor. between Secs. 3 & 4 said Town. & Range I ran North Va. 9*15'E. 38.82 chains object being first to establish Sec. corn to Secs. 3,4,33 & 34 on township line between Town. 2 & 3. I then began at the N.W. cor. of the N.E. 1/4 of the N.W. 1/4 of said Sec. 4-2-13E. which cor. was established by Beckwith. I ran East on true line Va. 9*15'E. 60.00 chains. I then began again at 1/4 Sec. corner on town. line between Secs. 2-2-13 & 35-2-13 & ran West Va. 9*15'E. 120 chains and found that the two measurement from E. & W. overlapped 44 links which dist. I divided, taking from each line its proportion of the excess, which allows from said starting point on the West to this point 59.85 1/3 chains and from said starting point on East 119.70 2/3 chains.

At this point I set a white flint rock 19x12x12 marked x on top from which I set a witness stone-a limestone 10x8x2 bears S. 18E. 39 links dist. Also a limestone 10x8x2 which is marked x on top bears S. 29W. 38 3/4 links dist. Thence from last named point I ran West on true line Va. 9*15'E. 9.29 chains at which point I set a limestone 26x16x3 marked 111 on top. Thence South Va. 9*15'E. 5.00 chains at which point I set a limestone 19x15x3 marked 111 on top. Thence South 75* E. 9.61 chains. Set a grey stone 12x12x12 x on top in Sec. line between Secs. 3 & 4, Town. 2, Range 13E. Thence North Va. 9*10'E. 7.41 chains to the place of beginning. Contains 5.87 acres.

Chainmen - G. T. Jones, S. Parker, & H. Carpenter Jr., sworn.

G. C. Timmerman, Co. Surveyor

September 20-27, 1900

I surveyed for the following named parties in Sections 16 & 21, Town. 3 N., Range 17E. First W. J. Rumsey, David Vanmeter, J. C. Shafer, and W. W. Miller in said Section 21.

Beginning at the corner of Sections 15, 16, 21 & 22 at which point I found a stub of a post with stump agreeing with the record of the original survey. I then ran South Va. 9*38'E. to a stone on the left bank of Cottier Branch. Said stone being the N.E. corner of the S.E. 1/4 of the S.E. 1/4 of said Section 21.

I then retraced said line North.
20.11 Set a Black flint rock 8 x 8 x 6 marked x on top for 1/4 Section corner.
40.22 " " " " " 10 x 4 x 2 " x " " " the N.E. corner of the S.E. 1/4 of N.E. 1/4 of said Section 21 from which corner a Shellbark Hickory 14" in dia. bears S.E. 26 1/2 links.

From this corner I ran West Va. 9*38'E. 81.24 found a stone set by Grinstead for the S.W. corner of the N. 1/2 of the N.W. 1/4 of Section 21. Thence East on a true line I set the following corners. 40.62 set a stone 14 x 7 x 3 1/2 marked x on top for the S.E. corner of the N. 1/2 of the N.W. 1/4 of said Section 21. Said corner is on a steep bank of a ravine from which a stone set by I know not whom bears S. 22 1/2*W. 38 1/2 links dist. 45.69 3/4 set a stone 16 x 8 1/2 x 3 1/2 x on top from which a Red Oak 7" in dia. bears N. 2*W. 51 links dist. A Red Oak 7" in dia. bears N. 63*W. 16 links dist. A stone set by Grinstead bears S. 67*E. 95 3/4 links dist. 50.77 1/2 set a stone 19 x 9 x 3 1/2 x on top. 60.93 set a triangular stone 8 x 8 x 2 with sharp point on top for the N.W. corner of the S.E. 1/4 of N.E. 1/4 of Section 21.

Began again at corner to Sections 15, 16, 21 & 22 I ran West Va. 9*35'E. & and at 81.48 I found, standing, corner to Sections 16, 17, 20 & 21. Thence East on a true line I established the following corners. 40.74 set a stone 36 x 14 x 3 x on top for 1/4 Section corner. From which a Shellbark Hickory 11" in dia. bears N. 44 1/2*E. 34 links dist. 45.83 1/4 set a stone 19 x 15 x 2 1/2 x on top. From which a Black Oak 17" in dia. bears S. 62 1/2 W. 25 1/2 links dist. A Black Oak 15" in dia. bears S. 12 1/2W. 46 links. 50.92 1/2 set a stone 20 x 13 x 3 1/2 x on top. I then ran division lines North and South connecting the following moved corners. 40.62 and 40.74; 45.69 3/4 & 45.83 1/4; 50.77 1/2 & 50.92 1/2.

For J. C. Kile, David Lane, Frank Jepson, Mark Badle, David Brooks, and L. E. Tanner.

Began again at corner to Sections 15, 16, 21 & 22 I ran North on a true line. 80.00 drove a stake for corner to Sections 9, 10, 15 & 16 at a point 80.70 links East of corner to 8, 9, 16 & 17. Returned on same line South and at 40.00 set a stone 12 x 8 x 6 x on top for 1/4 Section corner said stone being at the foot of a steep bluff. Then West Va. 9*35'E. 40.54 1/2 intersected 1/2 Section line from the South at a point 40.00 N. of 1/4 Section corner between 16 & 21 at which point I set a stone 20 x 10 x 2 1/2 x on top for center of Section 16. Thence N. on true line Va. 9*35'E. 20.00 set a stone 18 x 10 x 7 for the N.W. corner to the S.W. 1/4 of the N.E. 1/4 of Section 16. Thence East Va. 9*35'E. 20.22 3/18. Set a stone 26 x 14 x 5 x on top. The same being the N.E. corner of the S.W. 1/4 of the N.E. 1/4 of Section 16. Thence South Va. 9*35'E. 20.00 intersecting 1/2 Section line then West Va. 9*35'E. 20.27 1/2 center of said line 16.

Began again at said center of I ran South on a true line Va. 9*35'E. s0.00. This point being the N.W. corner of the S.W. 1/4 of the S.E. 1/4 of Section 16. Said point also being on the edge of a perpendicular left bank of Wine Branch. I could not set a stone here but drove a stake into the bank diagonally and planted tow witness stones. One N. 45*E. 16 links dist. the same is a Red Flint rock 14 x 9 x 7, N. 45*W. set a grey rock 24 x 6x6 x on top 17 2/3 links dist. Thence from this point East on a true line 40.51 intersected line between Sections 15 and 16 at a point 20.00 North of corner to Sections 15, 16, 21 & 22 at which point I set a stone(Red Flint) 14 x 10 x 3 x on top in edge of road from which a stone set by Towle bears North 55 1/2 links. Thence West on same line setting the followingcorners.
5.06 3/8 set a stone 11 x 7 x 3
10.12 3/4 " " " 14 x 4 x 4
20.25 1/2 " " " 22 x 8 x 3 1/2. The same being the N.E. corner of the S.W. 1/4 of the S.E. 1/4 of Section 16.

Chainmen - Frank Jepson, David Lane, J. C. Kile and L. E. Tanner, sworn.
Flagmen - W. J. Rumsey, David Brooks and Mark Bodle.

G. C. Timmerman, Co. Surveyor

October 2, 1900

I surveyed for J. Rammel and Jacob Arnold in Section 36, Town. 2, Range 15E.

Beginning at the corner to Sections 25, 26, 35 & 36 at which point I found a government stone. I then ran East Va. 9*40'E. which point after measuring from 1/4 Section corner between Sections 30 & 31-2016 and dividing the shortage I found to be the corner to Sections 25 & 36-1-15E. & 30 & 31-1-16E. and set a stone 20 x 12 x 8. I then ran West on same line 60.22 1/2 I set a stone 15 x 7 x 5 for N.E. corner of the N.W. 1/4 of N.W. 1/4 of said Section 36. I then ran South Va. 9*40'E. 20.00 set a stone 12 x 8 x 2 x on top. Thence E. Va. 9*40'E. 40.02 1/8 set a stone 18 x 10 1/2 x 6 x on top. Thence S. Va. 9*40'E. 20.04 intersecting fence on 1/2 Section line.

Chainmen - S. B. Hoffinal and Robt. Beatty, sworn.

G. C. Timmerman, Co. Surveyor

October 22 & 23, 1900

I surveyed the Section line between Sections 27 & 28, Town. 3, Range 17E.

Beginning at corner to Sections 21, 22, 27 & 28 where I found the bottom of a post from which I found stumps with bearing and distance agreeing with original field notes I therefore set at this point a blue flint rock 16 x 8 x 4 marked x on top from which a Burr Oak 3" in dia. bears S. 1 1/2W. 19 1/2 links dist. A Walnut 7" in dia. bears N. 73 W. 48 1/2 links dist. I ran South Va. 8*58'E. 80.00 chains I then began at corner to Sections 3 & 4, Town. 2, Range 17E. and Sections 33 & 34, Town. 3, Range 17E. I ran North Va. 8*57'E. 80 chains and found that the two measurements did not meet withing 53 1/2 links. I then divided the differences making the length of each line 80.26 3/4. I then established the corner to Sections 27, 28, 33 & 34 by setting a yellow stone 22 x 21 x 8 x on top at point of intersection of last named point and a point 60.00 West of the S.W. corner of the S.E. 1/4 of the S.E. 1/4 of Section 27. This stone is buried beneath the surface of the ground. A stone set by Miller bears N. 58*55'E. Va. 8*51'E 69 1/2 links. I then ran North on true line Va. 9*39' and set the following corners.

30.10 set a Red stone 10 x 8 x 3 marked x
40.13 3/8 set a Hickory stake for 1/4 Section corner
50.16 2/3 set a stone 24 x 12 x 3 1/2 marked x
60.20 1/24 set a stone 10 x 6 x 3 1/2 marked x
70.23 3/8 set a stone 11 x 8 x 5 marked x
80.26 3/4 corner to Sections 21, 22, 27 & 28.

Chainmen - Marvin Taylor, Bert Staggs and Jim Jobe, sworn.

G. C. Timmerman, Co. Surveyor

October 19, 24 & 27, 1900

I surveyed for F. L. Woodward in Section 27, Town. 3, Range 17E. after locating and establishing the corners to Sections 21, 22, 27 & 28 and 27, 28, 33 & 34-3-17E. I began at corner to Sections 21, 22, 27 & 28 and ran E. Va. 8*58'E. 19.84 3/4 set a stone 21 x 8 x 3 for the N.W. corner of the N.E. 1/4 of the N.W. 1/4 of said Section 27. Began at said corner and ran South Va. 9*39'E. 20*6 2/3 set a stone 19 x 5 x 3 marked x for S.W. corner of N.E. 1/4 of N.W. 1/4 of Section 27, Thence East Va. 8*58'E. 19.87 set a stone 16 x 10 x 3 1/2 for S.E. corner of the N.#. 1/4 of the N.W. 1/4 of said Section. Thence N. Va. 9*39'E. 3.58 to top of Rt. Bank of Mo. R. Thence to meander the same up stream.

N. 24 1/2 W. 6.30 1/2
N. 20 3/4 W. 4.00
N. 26 1/4 W. 3.94
N. 22 W. 3.79 to a stake in Section line between Sections 22 & 27 and on Rt. Bank of Mo. River. (At 39 links set a stone in line 15 x 9 x 6 from which an Elm 20" in dia. bears S. 25 1/4W. 54 links. A Red Oak 18" in dia. bears N. 71 W. 61 links) Thence West Va. 8.58E. 12.64 3/4 to point of beginning. Then began at S.E. corner of N.E. 1/4 of N.W. 1/4 of said Section. I ran South at 20.06 2/3 intersected 1/2 Section line at a point 39.91 7/8 E. of 1/4 Section cor. between Sections 27 & 28. Set a stone marked x for center of Section 27 knowing athat 1/2 Section line from West would reach Mo. River in less then 80 chains. Thence South Va. 9*39'E. 20.06 2/3 set a stake for corner S.W. corner of the N.W. 1/4 of the S.E. 1/4 of said Section. The same being 90 links North of corner set by Grinstead. Thence East Va. 8*58'E. 19.90 3/8 at which point I drove an Elm stake for S.E. corner of the N.W. 1/4 of S.E. 1/4. The same being put a few feet West of Rt. Bank of Mo. River which is cutting off the bank. I therefore set a stone 15 x 9 x 3 marked x in line 75 links West of said corner from which an Elm 15" in dia. bears N. 45W. 42 links dist.

Beginning again at center of Section 27 I ran East Va. 8*58' at 10.50 drove a Mulberry stake on Rt. bank of Mo. River. I set a stone 13 x 8 x 4 marked x in same line 75 links, West of said stake from which a group of Lynns bears S. 10 links dist. Thence from said stake on bank of Mo. River to meander the same down stream.

S. 24 1/2 E. 8.81
S. 30 E. 5.37
S. 34 1/2E. 3.93
S. 36 3/4E. 3.62 to aforesaid Elm stake on bank of River. Thence South Va. 9*39' to a stone 60.00 chains East of corner of Sections 27, 28, 33 & 34. Thence East Va. 9*33'E. 12.66 Rt. bank of Mo. River. Thence to meander the same upstream.

N. 32 W. 2.59
N. 39W. 9.25
N. 35W. 10.41
N. 36W. 3.34 to aforesaid Elm stake on bank of River.

Chainmen - Frank Jepson, David Vanmeter, Marion Taylor, Bert Staggs & J. Jobe, sworn.

G. C. Timmerman, Co. Surveyor

November 3, 1900

I surveyed for Wm McDougall in Section 16, Town. 1, Range 15E.

Beginning at the corner of Sections 6, 17, 20 & 21 which I found standing and government marks up it. I then ran North Va. 9*21'E. 13.50 chains 12' South of which I planted a white limestone 21 x 12 x 5. The same being the south margin of a right of way purchased from Wm Gregory by a Mr. Roberson.

Chainmen - Dillard Harris and Dan Jentry, sworn.

G. C. Timmerman, Co. Surveyor

November 15 - 20, 1900

I surveyed for John Constantine, Geo. Weisantine, R. J. Dunn, J. A. Dunn, Jas. Schater in Section 27, Town. 3, Range 17E. All corners were gone and I then proceeded to locate Section corners.

First I located corner to Sections 29, 30, 31 & 32. Beginning first at the N.W. corner of the N.E. 1/4 of the N.E. 1/4 of Section 31 set by Currence. I then ran East Va. 9*34'E. 19.98 1/4 set a stake and began again at the S.E. corner of same 40 acre tract, the same was set by Currence. I then ran North Va. 9*34'E. to aforesaid stake 20.04 at which point I planted a stone 24 x 12 x 6 marked x for corner to Sections 29, 30, 31 & 32 from which a Lynn 12" in dia. bears S. 42 1/2E. 61 links dist. I also planted a stone 18 x 12 x 4 at a point N. 42 1/2W. 75 links dist. Thence North Va. 9*34'E. the same being a true line. Not finding the corner to Sections 19, 20, 29 & 30 I set a stake for temporary Section corner at 80 chains dist. I continued North on same line at 160.84 chains to a stone corner to Sections 17, 18, 19 & 20 for which I found stumps of witness trees called for in Field Notes. I then returned South on same line and after making corrections I set a stone 26 x 12 x 8 marked x at a point 80.42 links from said corner from which a Hedge stake with two notches bears S. 56 1/4W. 47 1/2 links, also a Hedge stake bears N. 56 1/4E. 63 1/4 links dist.

Began agin at corner to Section 29, 30, 31 & 32 I ran East Va. 9*22'E. 79.71 links set a stake and then went to corner to Sections 27, 28, 33 & 34. The same being established by me in a previous survey. I then ran West Va. 8*35'E. passing the quarter corner a red flint rock at 40.46 1/2 which tradition claims has been moved and from a point 40 chains dist. I found one witness tree agreeing with original field notes. A young cottonwood which was evidently from the old stump, the same being on the bank of a creek. 80.29 previous set stakes I then divided he excess of 29 links and established the corner to Sections 28, 29, 32 & 33 a stone x on top and found that a Burr Oak stump called for in field notes agrees exactly in bearing and within 3 links of the right distance. I then set two witnesses for said corner. A Hedge stake beside of which is an old mould-board of a plow bears S. 37*E. 64 links dist. An iron rod 3 1/2' long N. 37W. 55 3/4 links.

Thence from said corner I ran North on true line Va. 8*58'E. At 80.05 1/2 I found a stone of which I could find no record but is evidently correct. I therefore planted a witness stone 16 x 5 x 4 which bears S. 54 1/2*E. 50 links. Also one 16 x 8 x 5 bears N. 54 1/2W. 82 links dist. Thence West Va. 8*53'E. 79.84 1/2 to corner to Sections 19, 20, 29 & 30. From this corner I ran South on true line Va. 9*34'E. at 20.10 1/2 I set a stone 21 x 10 x 8 marked x for the N.W. corner of the S.W. 1/4 of N.W. 1/4 of Section 29 from which a Burr Oak block 24 x 5 x 4 inches bears East 29 links 40.21 set a stone 19 x 11 x 7 marked x for 1/4 Section corner from which a Burr Oak 12" in dia. bears N. 44*E. 43 links dist. A Burr Oak 10" in dia. bears S. 25*E. 82 1/2 links dist.

Thence East Va. 8.52 79.82 to a point 40.02 3/4 due north of corner to Sections 28, 29, 32 & 33 at which point I set a stone 15 x 11 x 8 1/2 for 1/4 Section corner from which a stone claimed to be set by Bair bears S. 70E. 30 1/2 links dist. But I could find no record of said stone. I also drove a Hedge stake 50 links due West of said 1/4 corner. Thence West and at 19.95 1/2 chains I seta stone 20 x 8 x 8.

Began again at corner to 29, 30, 31 & 32 I ran East on true line and established the following corners 15.46 3/8 chains set a stone 20 x 12 x 8. At 30.19 9/16 set a stone 20 x 12 x 7 - 50 links due North of which I set another for a witness stone 12 x 15 x 4. At 39.92 3/4 set a stone 20 x 15 x 8 for 1/4 Section corner for which I set two witness stones, one 50 links North and another 50 links South. At 59.89 1/8 chains I set a stone for S.W. corner of the S.E. 1/4 of the S.E. 1/4 of said Section 29. Began at last named 1/4 Section corner and ran North Va. 9.58 to a point 39.92 1/4 chains West of N.E. corner of Section, the same being the 1/4 Section corner at which point I drove a stake. I then established the center of Section 27 at intersection of 1/2 Section lines at which point I set a stone 18 x 11 x 6 (x) on top from which a Wild Cherry 10" in dia. bears S. 55*E. 22 links dist. Thence North on true line 20.00 1/2 chains set a stone 24 x 8 1/2 x 6 about 3 1/2' North of a big stump. Thence East on a true line and set a stone 18 x 12 x 6 at a point 20.02 3/4 chains due south of the N.E. corner of Section 29. Began at center of Section again and ran West Va. 8*52' 9.73 1/4 chains set a stone 20 x 17 x 9. Thence South on true line at 13.24 1/4 set a stone 14 x 12 x 9. Thence West on true line and at 14.73 chains set a stone 16 x 11 x 3. Returned to corner 13.24 1/4 chains south of 1/2 Section line run East and West and ran South on a true line 6.81 1/4 chains and set a stone 14 x 12 x 9. Thence East on true line and set a stone at a point 20.05 1/2 chains due North of 1/4 Section corner on the South side of said Section.

Chainmen - W. F. Butler and D. C. Duerfeldt, sworn.

G. C. Timmerman, Co. Surveyor

October 27, 1900

Surveyed for F. H. Brown the S.W. 1/4 of Section 14, Toen. 1, Range 16E. Beginning at a stone set by preceeding survey or at center of Section. Thence West Va. 9*26'E. At 23.65 chains Spring Branch; West margin of cornfield. At 40.00 chains set a limestone 14 x 12 x 8 inches marked x on top for 1/4 Section corner from which a Boisdarc 4" in dia. bears North 50E. 8 links dist. A Honey Locust 2" in dia. bears S. 75*W. 4 links dist. A Honey Locust 2 1/2" in dia. bears S. 85*W. 6 1/2 links dist.

Thence South Va. 9*38'E. 11.32 chains N.W. corner of B. & M. Feed Lots planted a stone 13 x 13 x 8 (x) on top from which a Boisdarc 4" in dia. bears East 45 links dist.
11.87 North Margin B.&M. Rt. of Way
12.30 Center of main track
15.80 1/2 Center of first switch
16.61 South margin of B.&M. Rt. of Way
22.59 North " " Mo.P. " " "
24.32 South " " " " " "
40.00 A stone, corners to 14, 15, 22 & 23 from which a stone I planted for witness point 13 x 12 x 8 marked x on top which bears S. 45*E. 80 links dist. planted another stone 18 x 9 x 5 marked x on top which bears N. 45*E. 75 links dist.

Thence East Va. 9*13'E
29.75 West margin Mo. P. Rt. of Way
31.00 Center of track
31.75 Intersects tangant of R.R. curve 4.75 chains from initial point N. 63 1/2*West
32.17 East margin Mo.P. Rt. of Way
32.92 Intersects tangent 4.75 chains from initial point
39.97 Set limestone 30 x 9 x 6 marked x on top for 1/4 Section corner between Sections 14 & 23 from which a stake driven in the ground under wire fence bears South 45 links dist.
Thence North Va. 9*38'E.
.45 A stake driven in the ground under wire fence
3.26 South margin B.&M. Rt. of Way
4.17 1/2 Center of track
5.08 North margin B.&M. Rt. of Way
40.00 To place of beginning.

Beginning again at center of B. & M. track in last named line and ran with the center of said track N. 57 1/2*W. Va. 9*38'E.
26.55 Southwest corner of cornfield
31.35 Track begins to curve
34.00 Stock yards fence N. &.S.
46.90 Intersects Section line 12.30 chains south of 1/4 Section corner.

Beginning November 26, 1900 at the S. margin of B. & M. Rt. of Way where the east line of the aforesaid S.W. 1/4 of 14-1-16 intersects the same at 3.26 chains North of 1/4 Section corner between 14 & 23.

Thence N. 57 1/2*W. Va. 9*38'E.
13.00 South boundary of Rt. of Way begins to curve
21.21 Is 4.2j chains South of S.E. corner of B. & M. Feed Lots
44.32 Intersects Section line 16.61 south of 1/4 Section corner

Began again at stone N.W. corner of B. & M. Feed Lots in Section line 11.32 chains South of 1/4 Section corner. Thence East Va. 9*38'East.
.45 A Boisdarc 4" in dia.
10.38 1/2 N.E. corner of feed lots
Thence South Va. 9*38'E.
4.70 S.E. corner of feed lots
To reincord of R.R. curve Va. 9*38'E.
11.19 N. 68 1/4 West to intersection of Section line 11.87 chains south of Section corner.

There is contained in the foregoing described survey 159.90 acres for which T. H. Brown owns Viz. South of Mo.P. Rt. of way 23.84 acres.

Between the two R.R.'s Rt. of Way	29.84	acres
North of B. & M. Rt. of Way	86.90	"
Total	140.58	acres
B. & M. R.R. owns	14.06	"
Mo.P. R.R. owns	5.24	"

Brown owns .87 acres in S.E. 1/4 of 14-1-16 lying between Section line and B. & M. Rt. of Way.

Chainmen - Ira Johnson, G. C. Timmerman and Leon Barns, sworn.
Flagman - Orelvia McCoy.

R. E. Grinstead, Deputy
G. C. Timmerman, Co. Surveyor

December 26, 1900

I surveyed for Lewis Jones and Mrs. Mary Burget two lines in the N.W. 1/4 of Section 32 Town. 2, Range 18E.

Beginning at the 1/4 Section corner on the west side of said Section I ran North Va. 9*47'E. 20.01 Set a stone 26 x 14 x 12 for corner to N. & S. 1/2 of said 1/4 Sec. Thence East Va. 9*47'E. 40.00 Set a stone 27 x 19 x 9 1/2 from which a Locust 3" in dia. bears N. 88*W. 44 links dist.

I made quite an extensive survey beginning at 1/4 Section corner on South side but it proved to be over a 3 rods South of correct location also center of Section. It is claimed that they were set by Miller but I could find no record of them.

Chainmen - Wm Mullen, Alonzo Walters, & George Warner, sworn.
Flagman - Dick Burget and Wm Jones.

G. C. Timmerman, Co. Surveyor

December 15 & 17, 1900

Surveyed for C. Apel in Section 4, Town. 1, Range 17E. The corner to 4, 5, 8 & 9 being gone I located the same by beginning at corner to Sections 4 & 5 on township line I ran South on true line Va. 9*29'E. and at 80 chains set a stake. I then went to corner of 8, 9, 16 & 17 which I found standing with government marks I then ran N. on true line Va. 9*29'E. 80 chains and found that it lacked 16 3/4 links of meeting with previous named stake. I then set a stone 31 x 17 x 4 midway between said stake at a point 40.03 3/8 chains East of 1/4 corner between Sections 5 & 8. I then witnessed the aforesaid rock by a notch on a Boulder 31 x 21 x 19 which bears N. 40*20'W. Va. 9*29'E. 57 links dist. Also planted a stone 12 x 14 x 20 which bears S. 40*20'E. 76 links.

Thence East Va. 9*05'E. 40.00 at which point I established a corner on the East end of a bridge the same being a 2" hole bored in floor of bridge 4 links South of N.E. corner post of bridge. Thence North Va. 9*29'E. 30.06 9/32 set a stone. Thence East Va. 9*05'E. 40.00 set a stone 12 x 8 x 3.

Chainmen - William Scheitel and Joel Mosimann, sworn.

G. C. Timmerman, Co. Surveyor

December 22, 24, 27 & 28, 1900

I surveyed for J. Wissmann, Henry Prebbeno and August Dursdey in Section 24, Town. 2, Range 17E. First I located S.W. corner of said Section beginning at 1/4 Section corner between Sections 1 & 2, Town. 1, I ran North on a true line 200.30 chains. I set a Red Flint(Nigger Head) 19 x 12 x 12 at point of intersection of aforesaid line and a point of 80.47 chains West of S.E. corner of said Section. Said S.E. corner I found 4" underground from which an Elm stump 42" in dia. bears South 39 links, top of said stump being at surface of ground. Ground here at this point is rapidly filling up. From said corner also is an Elm 30" in dia. with two notches bears S. 31W. Va. 9*24'E. 51 links dist. From aforesaid S.W. corner a Wild Cherry 7" in dia. bears S. 61*E. 56 links dist. I also set a stone which bears N. 61*W. 2.25 chains dist. The same being near hedge. Thence North 80.04 chains and to a point 79.96 chains East of corner to 14, 15, 22 & 23 at said point I set a Blue limestone 36 x 12 x 10 from which a Burr Oak 38" in dia. bears N. 36 1/4*W. Va. 8*00E. 1.78 chains dist. Also a stone 15 x 4 x 2 set in ground bears S. 36 1/4E. 77 1/2 links dist. Thence South Va. 10*11'E. at 20/01 set a stone 14 x 8x2 with x on top for N.W. corner of S.W. 1/4 of N.W. 1/4 of said Section. Containing in same course at
60.00 set a stone 21 x 8 x 7 with x on top
80.04 S.W. corner of Section
Began again at last named corner I ran East Va. 8*25'E.
40.23 1/2 set a blue limestone 26 x 13 x 9 with x on top for 1/4 Sec. cor. Thence North Va. 10*11'E.
20.00 set a stone 24x14x7 with x on top for cor. between the N. & S. 1/2 of the S.W. 1/4 of said Sec. Thence West Va. 8*11'E.
20.13 set a stone 18 x 3 x 3 with x on top containing in same course
40.26 previous stone set
Began again at S.E. corner of N. 1/2 of said S.W. 1/4 Section. I ran North Va. 10*11'E.
20.00 set a stone 22 x 14 x 2 1/2 x on top. Thence West Va. 8*11'E.
20.14 " " " 18 x 6 x 5 x on top. Thence North Va. 10*11'E.
20.00 " " " 16 x 11 x 5 x on top for N.E. cor. of S.W. 1/4 of N.W. 1/4. Thence West Va. 1* 18*11'E. 20.11 1/2 to stone.

Chainmen - Chas. Nitzsche and Emil Pflaum, sworn.
Flagmen - Henry F. Pribbeno and Martin Futscher.

G. C. Timmerman, Co. Surveyor

December 22, 1900

Surveyed Route for Co. Road.

Station	Bearings	Dist. Chs.lks.	Lat. N.	Long. E.	Lat. S.	Long. W.	
1 East	Va.10*45'E.						Stone cor. to Secs.11,12,13 14-1-14E.
2 "		19.35		19.35			West end of Bridge a Honey cr.
3 N.63 1/4E.		3.10	1.40	2.76			
4 S.63E.		3.15		2.80	1.40		In Sec. line 12-13
5 East		16.00		16.00			With said line
6 N.45E.		8.50	5.00	6.88		Leaves	said line in front of
7 N.50 3/4E.		24.60	15.56	19.06			Witmer's house
8. N.35E.		3.90	3.19	2.24			
9 N.44 1/2E.		10.80	7.73	7.53			
10 N.64E		4.90	2.15	4.40			Town. line at 340
11 N.74E.		6.00	1.65	5.77			
12 East		9.00		9.00			
13 N.8E.		10.55	10.44	1.47			S.W. end of iron bridge
14 N.49E.		1.00	.66	.76	xSxWxendxx		North end of bridge
15 N.60E.		2.10	1.05	1.81 at 170			approach
North		32.49	32.49				Along line between E.& W. 1/2; N.W. 1/4 7-1-14
		155.54,	81.42	99.83	1.42		
			147				
		155,54	80.00	99.83			
			99.83				

Total Lot and Dep.....179.83
Length of road.....155.54
2
24.29 = 97 rods 4 links shorter route than to follow the eighth, fourth and Section lines or right angles. Route runs through the lands of David Layson
20.50 chains. Along line, and between lands of Layson and Fred Witmer
20.50 "
51.60 " Through the lands of Fred Witmer
30.20 " " " " " Brooks Bros.
32.49 " Along line between C. D. Baker and E. S. Towle

Chainmen - Milo Brooks and Witmer, sworn.

R. E. Grinstead, Deputy
G. C. Timmerman, Co. Surveyor

April 19, 1901

I surveyed for the City of Humboldt Richardson Co. Nebr. a street 60' wide whose east boundary begins at a point ten rods west of the S.E. corner of the S.W. 1/4 of the N.E. 1/4 of Section 3, Town. 2, RAnge 13. Thence North on a true line Va. 9*E. 80 rods. Intersecting road 80 rods south of Township line.

Chainmen - B. T. Gravatt and C. E. Nims, sworn.

G. C. Timmerman, Co. Surveyor

April 27, 1901

I surveyed the S. 1/2 of Section 3, Town. 1, Range 16 for the following parties: Wm McK.Maddox, Margaret Steel, Geo. Abbott, Chas. Buthmann and Henry Myres.

Beginning at the 1/4 corner on west side of said Section I ran East 80.30 to 1/4 corner on East side. I then ran West on true line Va. 8*28'E. establishing the following corners.
10.03 3/4 set a diamond shaped rock with point up 21 x 12 x 9 x on top
20.07 5/8 " " stone 16 x 8 x 6(underground) x on top
40.15 1/4 " " " 16 x 9 x 7 " x " " Drove a hedge stake on S. side of same. This corner is center of the Section from which corner an Elm 16" in dia. bears S. 41 1/2*E. Va. 8*28'E. dist. Also a Maple 8" in dia. bears N. 52*W. 60.22 7/8 Set a stone 19 x 9 x 8 x on top.

Began again at S.W. corner of said Section where I found pieces of old Gov't. stone which had evidently fallen over and someone had laid a flat rock on top of same. I then ran East Va. 82*8' 80.44 chains and missed the corner 8 links, the same having the Gov't. mark on it and underground about 1' drove a hedge stake by side of same. I then ran West on true line Va. 8*25'E. establishing the following corners.
10.05 1/2 set a stone 14 x 9 x 6 x on top
20.11 " " white limestone 19 x 9 x 8 x on top in Hedge row from which a stone set by I know not whom bears N. 66E. Val. 8*25' 12 links dist. 40.22 set a stone 20 x 9 x 6 in road in line with hedge on East side of road. Hedge stake driven in ground by side of it. ~~Ir xsamexxxxI then xranxWestxonxtruexlinexVaxx8*25'Exestablishingxthexfollowing cornerx~~ 60.33 set a stone 24 x 18 x 12 x on top. Thence north on true line. 20.01 set a stone 22 x 9 x 6 x on top. Thence from center of Sec. I ran South on true line & set a stone 21 x 9 x 6 x on top. 20.03 1/2 Midway between center of Sec & 1/4 cor. on South from which a hedge stake 2" in dia. bears West 50 links.

Chainmen - Arthur King, Teters, C. E. Freeman, Len Bryan, swor.

G. C. Timmernan, Co. Surveyor

May 3, 1901

I surveyed for Wm McK. Maddox a graveyard in the N.W. 1/4 of Section 36, Town. 2, Range 16E.

Beginning at a stone in the 1/2 Section line running East and West 58 rods and 4 links East of 1/4 corner on the West side of said Section. I ran West on a true line Va. 8*55'E.
2.00 Set a stone 20 x 15 x 6 x on top. Thence North Va. 8*55'E.
5.00 " " " 15 x 12 x 8 x " " " East " " " "
4.00 " " " 15 x 13 x 6 x " " " South " " " "
5.00 " " " 14 x 11 x 9 x " " 18" West of which & 16" South of which stands a Burr Oak 8" in dia. Thence West Va. 8*55'E. 2.00 to place of beginning.

Chainmen - C. E. Freeman & Lon Bryan, sworn.

G. C. Timmerman, Co. Surveyor

October 26, 1901

Beginning at the N.W. conner of Section 15, Town. 1, Range 15E. I ran South Va. 9*25'E. (Finding the length of West line to be 79.50 chains) At 39.52 set stake for 1/4 corner on West side. Thence East Va. 8*02'E. At 40.01stone in center of said Section. At 20.00 1/2 set a stone 14 x 10 x 4 marked x. Thence North Va. 9*14'E. At 69.00 set a stake 5 1/2 links West of an elm stump 16" in dia. and about 5' high. This is on a narrow bank between Contrary Creek and South fork of Nemaha. 70.15 top of right bank of Nemaha.

Chainmen - Albert Adams and myself.

G. C. Timmerman, Co. Surveyor

May 18, 1901

I surveyed for Alexander Tiehen and C. D. Baker the line between the S.E. 1/4 of N.W. 1/4 and the S.W. 1/4 of the N.E. 1/4 of Section 1, Town. 1, Range 14E.

Beginning at 1/4 corner on South side of Section I ran North on random line 79.77 1/2 chains to 1/4 corner on North side. I then ran South on true line Va. 9*30'E. At 39.77 1/2 set a stone x on top in center of Section. At 59.77 1/2 set a stone x on top.

Chainmen - J. Bacon and Tom Tyan, sworn.

G. C. Timmerman, Co. Surveyor

May 27, 1901

I surveyed for John Michael the division line between the North and South 1/2 of the N.E. 1/4 of Section 14, Town. 2, Range 17E.

Began at corner to Sections 13, 14, 23 & 24. I ran North on random line Va. 8*15'E. and ran line West of corner to Sections 11, 12, 13 & 14. Length of line 105 5/8. At 80.29 then ran south on true line Va. 7*30'E. 20.07 1/4 set a stone 36 x 8 x 4. Thence West Va. & 7*56'. 40.01 and set a stone at a point 19.84 1/2 chains North of stone in center of Section which according to Currence's record is 158 rods and 19 links South of 1/4 corner onNorth side.

Chainmen - Geo. Tubach and Sam Fooburghouse, sworn.

G. C. Timmerman, Co. Surveyor

May 25, 1901

I surveyed for Mrs. Rebecca Camblin a part of Lots 13 & 14 block 7 Evergreen Heights Add. to Falls City.

Beginning at a stake set by Towle for N.W. corner of Lot No. 1 Block 9 aforesaid, from this point I got my line to S.E. corner of aforesaid lot and continued south in same line 1226' and set a stone marked thus x on top, the same being 50' south of N.W. corner of block 13 Lot 9 at 1311' set another stone with aforesaid mark. Thence East on true line 120' set a stone marked x. Thence North 85' set a stone marked x. Thence West 120' to stone first mentioned.

Chainmen - W. C. Moore and myself, sworn.

G. C. Timmerman, Co. Surveyor

April 20, 1901

I surveyed for the Athens Cemetery Assn. a graveyard in S.E. 1/4 of S.W. 1/4 of Section 17, Town. 1, Range 13E.

Beginning at a stone set by Currence 12 rods North of Section I ran West Va. 9*30'E. 20.00 and found another stone marked x on South side. Thence South Va. 9*51'E. 23.00 set a stone 22 x 8 x 3 1/2 for S.W. corner of S.E. 1/4 of S.W. 1/4 of said Section. Thence East Va. 9*00'E. 19.97 set a stone 22 x 10 x 4 for 1/4 corner on South side of said Section. Thence to lay out graveyard I ran west on last named line. At 10.09 set a limestone 20 x 13 x 4 for S.E. corner of graveyard. Thence North on true line Va. 9*00'E. At 9.90

(over)

9.09 set a stone 20 x 8 x 4. Thence West Va. 9*00'E.
2.50 " " " 20 x 7 x 3. " South " "
9.09 " " " 20 x 12 x 4. " East to beginning. Containing in all 3.27 acres.

Chainmen - Peter Shellhorn and Geo. Manier, sworn.

G. C. Timmerman, Co. Surveyor

June 3 & 4, 1901

I surveyed for Harry Rammel, Mr. Otto, and Kempet the N. 1/2 of the S.W. 1/4 of Section 23, Town. 2, Range 15E. Not finding any corners on the west side of Section or adjoining Sections, I began on the Township line between Town. 1 & 2 corner to Sections 34 & 35. I ran North and at 200.30 I found a stone which had evidently been pushed over but with lower end in ground. Mr. J. Shrader, an old settler, says that his north hedge was planted just 6" south of the line at that stone. It had been there at least for the last 27 years that he knows of, which corresponds exactly with the location of this stone. At this point I set the stone underground about 6", the same being about the center of the road according to the fences now. This stone I marked 1/4 on east side and x on top. Thence I ran East 80.10 Va. 10*19'E. ran north of 1/4 corner on east side 14 links. Thence West on true line Va. 10*13'E. At 40.05 set a stake 37 1/2 links south of which I set a Red Flint rock x on top. At 60.071/2 another stake 37 1/2 links south of which I set a Red Flint rock x on top. This strip 37 1/2 links wide was bought off of N. side of said S.W. 1/4 of Section 23. At 80.10 1/4 corner on W. side. Thence South Va. 9*30'E. At 20.03 set a large red flint rock x on top. The same being against the S. side of a large tile in culvert. Thence East to a point 20.03 S. of 1/4 corner on E. side of said Section. At 80.23 thence back on true line Va. 10*13'E. 40.11 1/2 set a white limestone x on top in hedge row 60.17 set a white limestone x on top. 80.23 to beginning. Thence South Va. 9*30'E. 20.03 and drove a Hedge stake 3" in dia. corner Sections 22, 23, 26 & 27 at a point 39.48 chains E. of 1/4 corner between Sections 22 & 27 said 1/4 corner being on line with Shraders N. & S. hedge & 31' south of East and West hedge and underground.

Chainmen - A. D. Goolsby and P. B. Nedrow, sworn.

G. C. Timmerman, Co. Surveyor

June 7, 1901

I surveyed for L. S. Redwood, Mrs. Amy Haushahn and J. T. Hosewell in Section 18, Town. 1, Range 14E.

My first object being to locate corner to Sections 17, 18, 19 & 20. I began at corner to 19, 20, 29 & 30 where I found a stone with government mark on it. I then ran North Va. 10*26'E 40.13 1/2 found 1/4 corner with government mark continuing North on same line. At 80.27 drove iron buggy spindle about 14" long for corner to 17, 18, 19 & 20. I then began at N.E. corner of Section 18, I ran south on random line Va. 9*05'E. At 80.22 intersect line 36 links West of iron peg corner to 17, 18, 19 & 20. Then ran North on true line Va. 9*20'E. At 40.11 set a limestone 20 x 12 x 2 marked x on top and piled a few large stone around it. Thence West Va. 9*34'E. to 1/4 corner on west side the same was out of the ground broken and lying over the hole in which it had been standing. I then set both pieces in the ground. Began again at S.W. corner of Section 18 on township line I ran East Va. 10*47'E. intersected line 136 links North of S.E. corner of said Section. Thence West on true line Va. 9*48'E. At 40.00 set a limestone 21 x 12 x 4 1/2 for 1/4 between 18 &19 in cornfield belonging to one Colson. The same bears S. 12*W. 131 links from a stone lying on its side underground with government marked on it. The tradition of the community claims that for a long time this rock was out of the ground and had been knocked around from one place to another. H. A. Bacon, an old settler says that he once found it out of the ground and finding a hole which he supposed to be the place for it he put in. This stone was undoubtedly tampered with in an early day for a survey made by A. J. Currence in 1868 shows that the Section is nearly 4 rods wider in the middle then on the side.

From my 1/4 corner I ran North on a true line Va. 9*30'E. to 1/4 corner on N. side of said Section and set a stone 18 x 6 x 3 at point of intersection of E. & W. 1/2 Section line said point being 38.22 chains east of 1/4 on West side and the legal center of the Section. From which a stone claimed to have been set by R. E. Grinstead Jr. of which I could find no record bears N. 70E. Va. 9*30'E. about 3 steps. Thence South again on same line and at 20.02 3/4 set a stake 20 x 12 x 3 x on top. On request of parties I drove a number of stakes in line from center of Section West to 1/4 corner.

Chainmen - Martin Zook, Oscar Ewer, sworn.
Flagmen - Will Fischer and L. S. Redwood.

June 13, 1901

I surveyed for E. Kulp and M. Edgecomb the east boundary line of the E. 1/2 of the S.E. 1/4 of S.W. 1/4 of the S.E. 1/4 of Section 7, Town. 1, Range 18E. Commencing at the 1/4 corner between 7 & 18 I ran East on true line Va. 11*25'E. 20.02 drove a stake. Thence North Va. 11.29E.and on request drove several stakes along the line of aforesaid boundary.

Chainmen - C. Montgomery and Lewis Packet, sworn.

G. C. Timmerman, Co. Surveyor

August 2, 1900

August 3, 1900

I surveyed for C. A. Lord and A. W. Clark the following described tract to wit: A right of way 13' wide commencing at a point 4.23 1/2 chains due North of the 1/4 corner between Sections 9 & 10, Town. 1, Range 15E. at which point I set a stone 12 x 10 x 4 marked thus x on top. The same being 13' south of a wagon track along the left bank of the Nemaha River. Said wagon track having been agreed upon as the north boundary of said right of way. Thence to meander down stream with said wagon track keeping 13' south of same Va. 9*25'E. Bearing Distance
S. 86*W. 1.74 1/2
N. 89*W. .97
N. 85*W. .87
S. 88*W. .81 1/2
S. 87*W. 1.89 1/2
S. 89 1/*@..57
N. 80 1/2*W 1.02
N. 76*W. .44
N. 71 1/4*W. 1.96 1/2
N. 72*W. .76
N. 72 3/4*W. 1.13
N. 72*W. 1.01
N. 73*W. .73 1/2
N. 61 1/2*W. .50 1/2
N. 45 1/2*W. 1.29
N. 50 1/2*W. .67 1/2
N. 58 1/2*W. 87 1/2
N. 46 3/4*W. .40 1/2
N. 34*W. .67 1/2

At last named point I set a white limestone 12 x 8 x 4 under fence on east side of public road.

Chainmen - Albert Adams, sworn.

G. C. Timmerman, Co. Surveyor

July 30, 1901

I surveyed for A. J. Weaver in the N.W. 1/4 of Section 14, Town. 1, Range 16E. as follows:

Beginning at 1/4 corner between Sections 14 & 15 I ran North on true line Va. 9*07'E. 28.25 chains to N.W. corner of land now owned by Schock. Thence East Va. 8*35'E. 20.16 chains to N.W. corner of a small blue grass pasture owned by Weaver. Set a stone marked x on top. Thence South Va. 9*07'E. 10.46 chains to S.W. corner of said pasture, set a red rock. Thence West Va. 8*35'E. 6.21 1/2 chains set a piece of lead pipe 1 1/2" in dia. and 14" long. Thence North Va. 9*07'E. 10.46 chains set a flat piece of iron 18" long and 3" wide and 1/2" thick in a hedge row. The same being the N.W. corner of a 6 1/2 acre tract now owned by Moler.(Nursery man).

Chainmen - Bert Simington and Joe Wyatt, duly sworn.

G. C. Timmerman, Co. Surveyor

August 6, 1901

I surveyed for M. Watts, E. Dorland, and Dr. Morris Lots 6, 7, 8, 9 & 10 in Block 10 City of Humboldt.

Beginning at a stone at the N.W. corner of said block I ran East Va. 9*45'E. 567.6' to N.E. corner of said block the same bein assumed by all parties interested to be correct. This measurement I found to be 6.6' longer than called for on town plat. This excess I divided among the several different lots which makes their width 94.6' instead of 93.5' as called for on plat.

At a point 189.2' East of said N.W. corner of said block I set a stone 13 x 6 x 3 marked x 124 3/4' South of which on parallel line with Main Street I set another stone 18 x 6 x 5 marked x. Thence East Va. 9*45'E. 66.3' set a stone 15 x 5 x 5 marked x. Thence North 124 3/4' set a stone 18 x 5 x 4 marked x. Thence East Va. 9*45'E. 122.9' set a stone 18 x 6 x 5 marked x. Thence South again 124.3/4' set a stone 18 x 6 x 5 marked x the same being S.E. corner of lot 9. Begin again at N.E. corner of lot 9 where I set a stone 18 x 4 x 2 1/4. I ran West on same line as before 125' set a stone marked x the same being N.W. corner of property now owned by Dr. Morris.

Chainman - Mr. Chaffin.

G. C. Timmerman, Co. Surveyor

September 21 & 28, 1901

I surveyed the W. 1/2 of the N.W. 1/4 of Section 33, Town. 2, Range 15E. for J. W. Holt.

Commencing at the N.E. corner of said Section where I found a stone bearing the gov't. mark I then ran West Va. 10*E. and at 80.48 chains I found old gov't. stone which had evidently been pushed over and tramped under the ground, the spot having been a swampy place to prove that it had not been moved. I went to N.W. corner of Section 32 and measured east to it and found that both miles overran about the same amount. I reset the same stone and cut a cross on top; the same being 40.30 chains North of 1/4 corner between Sections 32 & 33. I then ran East Va. 10*E. 20.12 chains set a stone 15 x 8 x 6 for N.E. corner of said 80 acre tract. Thence South Va. 10*E. 21.42 chains N. margin B. & M. R.R. right of way the same being on edge of steep bank. I set a stone x on top and 18 x 10 x 4 29 links north of same. Said N. margin bears N. 82 1/4E. 20.48 chains then it angles S.W. to a point 3.51 chains from a point in aforesaid N. & S. line and ranging in line with balance of N. margin of R.R. right of way. The same being 21.71 chains South of said N.E. corner. From this point to N. margin is 29 links. This small block contains about 8/100 of an acre. Continuing South on aforesaid line.

23.16 Center of track
24.40 South margin of R.R. Rt. of way
35.90 Top bank o f Nemaha River
~~35.90 Top bank of Nemaha river~~
36.40 Middle of River

Thence to meander with said river upstream.

Bearings	Distances	
S. 59 1/2*W.	1.29 chs.	(I also established
S. 80*W.	1.57 "	(the 1/4 cor. on the
S. 46 3/4*W.	1.15 "	(North side of said
S. 20 1/2*W.	2.65 "	(Sec. midway between
		(Sec.cors.(40.24 chs.

Thence West Va. 9 1/2*E.
18.90 1/4 corner on West side of said Section
Thence North Va. 10*E.
18.80 S. margin B. & M. Rt. of way set stone 20 x 8 x 4 marked x
20.01 Center of track
21.46 N. Margin set a stone 18 x 9 x 4
40.30 to place of beginning

This piece of land contains in all 80.84 acres. There is contained in the tract north of B. & M. R.R. 40.31 acres. The B. & M. owns 5.59 acres. South of R.R. there are 34.54 acres.

Chainmen - W. R. Allen and Geo. Snyder, sworn.

G. C. Timmerman, Co. Surveyor

October 5, 1901

I ran the W. line of Section 33, Town. 2, Range 15E. for B. F. Crook, object being to satisfy him as to the correctlocation of the N.W. corner established by me on September 21. I began at the corner between Sections 32 & 33 on township line and ran North Va. 10*E. 40.26 chains found original 1/4 corner. At 80.52 corner to Sections 28, 29, 32 & 33 which I found to be in a direct line from said starting point over 1/4 corner. The only difference existing was a difference in measurement in the N. 1/2 of the line which by different chainmen was measured four times and three times found to be 40.30. Thence concluded that the correct measurement. The difference in measurement in the N. 1/2 being 4 link it was reasonable to suppose that there was the same difference on the S. 1/2. Chainmen on this line were Geo. Schneider and myself. I then re-ran the line between Sections 28 and 33 and found all corners established at right place. Had same chainmen on last line as measured it before.

G. C. Timmerman, Co. Surveyor

October 12, 1901

I surveyed for Herman Tiehen the Catholic Church site in Block 121. Beginning at the S.E. corner of Lot "K" I ran West Va. 6*13'E. 165'. Thence S. 130' Va. 13*6' to N.E. corner of Lot 5 Block 120. Thence East Va. 6*13'E. and parallel with Main Street 40' at which point I established N.W. corner of Lot 7 Block 121. Thence South on East boundary of East Street Va. 13*06'E. 90' s set a stone marked x. Thence East parallel to Main Street 29'. 2' east of which I drove an iron peg 1' long there being an out building in the way. Thence South 90'. Thence East 91' set a stone marked x on top. Thence North parallel with East Street 180' set a stone x on top in manger of an old stable. Thence West 120' to N.W. corner of Lot 7 Block 121.

Chainmen - Albert Adams and myself.

G. C. Timmerman, Co. Surveyor

October 19, 1901

I surveyed the S.W. 1/4 of the S.E. 1/4 of Section 16, Town. 1, Range 16E. Beginning at the S.E. corner of said Section I ran West Va. 8*51'E. to 1/4 corner which is underground about 2' midway between two witness stones on each side of the road. Thence I ran back on same line and at 20.16 1/2 chains set a stone 12 x 7 x 6. Thence North Va. 9*15'E. 20.01 1/2 chains 8' south of which I set a stone. Thence West Va. 8*51'E. 20.16 1/4 chains set a stake. Thence South Va. 9*15'E. 20.01 1/2 to place of beginning.

Lester Fisher by consent of both parties interested acted as vhainmen.

G. C. Timmerman, Co. Surveyor

November 11 & 16, 1901

I surveyed the Mill property for A. S. Daggett and Son situated in Sec. 3, Town. 1, Range 15E.

Beginning at a stone marked x in center of said Section I ran South Va. 10*16'E. and at 20.02 chains found stone on edge of bank north of the mill marked x. The same being the S.E. corner of the N.E. 1/4 of the S.W. 1/4 Section 3, Town. 1, Range 15E. Began again at said S.E. corner I ran North on aforesaid 1/2 Section line 15 rods 20 links and drove a 3/4" gas pipe 4' long. Thence West Va. 9*09'E. on South margin of street 7 rods 17 links at which point I drove a 3/4" iron pipe 4' long. Thence S. 10*E. Va. 9*09'E. 16 rods drove a 3/4" gas pipe 2 1/2' long in 1/4 line running E. & W. Thence South 226' to N.W. corner of McCools lots. Thence East 85 8/10' to N.E. corner McCools lot drove gas pipe 20" long. Thence South on 1/2 Section line 190'6" drove a 1/2" iron peg 6" long from which a maple tree 14" dia. bears 49*E. Va. 10*16' 20 links. The S.E. corner McCools stone bldg. bears N. 8*W. 1.09 chains.

Began again at last named point I ran N. Va. 10*16'E. 410 1/2' to S.E. corner N.E. 1/4 of S.W. 1/4. Thence N. 63*31'E. 280 1/2' drove a 3/4" gas pipe 18" long from which a Lynn 8" in dia. bears North 63 links an Elm 12" bears N. 17*30'W. 56 links. Thence South 27*E. Va. 10*16'E. 19 4/5 rods drove an iron gas pipe 3/4" in dia. 1 1/2' long from which the N.E. corner of the East Bridge pier bears S. 63*W. 170 3/4 links. A Hickory 16" dia. bears S. 81*W. 90 links dist. Thence S. 58*14'W. Va. 10*16'E. 7.10 1/2 chains to place of beginning.

Began at S.E. corner of N.E. 1/4 S.W. 1/4 I ran North Va. 10*16'E. 3.31 1/2 chains drove a 3/4" iron pipe 18" long. Thence East Va. 9*09'E. 106' near river bank. Thence S. 20*10'E. Va. 9*09E. to a point 32'N. 63*31'E. of S.E. corner N.E. 1/4, S.W. 1/4. Thence S. 63*31'W 32' to place of beginning.

Chainmen - Albert Adams and G. C. Timmerman, Co. Surveyor

November 28, 1901

I surveyed for F. W. Herbster and John Michael the N.E. 1/4 of Sec.14,Town.2,Range 17E.

Beginning at a stone at the N.E. corner of said Section I ran South Va. 7*15'E. 80.07 chains to S.E. corner of said Section. Thence North on same line 60.05 1/4 chains set a stone marked thus x for corner between the N. 1/2 and S. 1/2 of said N.E. 1/4 Section. Began again at a stone marked x in center of said Section I ran N. Va. 8*E. 39.83 1/2 chains and found 1/4 Section corner with gov't. marked and 5 1/2' underground. The same had two rocks over it on top, of the other. I then lifted said gov't. stone to within about a foot of the surface and then set another stone on top 8 x 4 x 4 marked thus x from which a stone in hedge row bears S. 45*E. Va. 8*50'E. 67 links dist. also stone bears N. 45*W. Va. 8*50'E. 58 links dist. Said 1/4 Section corner is 40.39 chains West of N.E. of said Section Va. 8*54'E. Thence South Va. 8*E. on 1/2 Section line. At 19.91 3/4 set a stone 16 x 4 x 3 marked thus x. Thence East Va. 8*51'E 40.23 1/2 to aforesaid stone in Section line. This survey proved that the chaining done on a previous survey made for Michael on May 27, 1901 was very inaccurate.

By consent of both parties John Michael was chosen for one chainman and sworn while I acted as the other.

G. C. Timmerman, Co. Surveyor

December 21 & 23, 1901

I surveyed for R. Gregory of Craig, Mo. Lot 1 and all lying directly east of it in Section 15, Town. 3, Range 17E. in Richardson County Nebraska.

Commencing at corner to Sections 15, 16, 21 & 22 I ran North Va. 10*E. At 80.68 found corner to Sections 9, 10, 15 & 16 established by John W. Towle in 1896 which a willow 16" in dia. bears N. 28*W. 16 links dist. A willow 16" dia. bears S. 35 1/4*E. 93 links dist. Thence I ran east on true line between Sections 10 & 15 Va. 10*00'E. At 51.35 chains Rt. bank of Missouri River, 35 links west of which I frove a stake for corner to fractionals Sections 10 & 15.

Began again at corner to Sections 9, 10, 15 & 16 I ran South Va. 10*E. At 20.17 drove a piece of flat iron 12 x 1 1/2 x 1/2 for S.W. oorner of Lot 1 Section 15, thence East on a true line Va. 10*E. 51.25 chains Rt. bank of Mo. River 25 links west of which I set a iron stake 16 x 1 1/2 x 1/2 inches. Thence to meander said right bank upstream Va. 10*E.

Courses	Distances				
N. 11*E.	3.38	Sec. 9	No. 8*W.	5.16	Sec. 16
N. 2 1/2*W.	3.51				
N. 19*E.	2.38				
N. 4 1/2*W.	6.00				

(over)

According to plat of original survey Lot 1 only contained 58.20 acres. But the river having since changed its courst this tract now contains 103.57 acres.

Chainmen - Mart and John Bodle.

G. C. Timmerman, Co. Surveyor

Dec. 30, 1901 to Jan. 3, 1902

I established corner to Sections 9, 10, 15 & 16, Town. 2, Range 17E. I began at corner of Sections 3 & 4 on N. boundary of Town. 2, Range 17E. where I found a stone bearing gov't. marks I then ran south Va. 12*13'E. and at 47.91 chains I found 1/4 corner between Sections 3 & 4 I found this measurement to be 11 links more than called for in field notes. Continuing south on same line I drove a stake allowing the same gain in proportion to first 1/2 mile at 87.98 chains for corner to 3, 4, 9 & 10. Thence South Va. 7*20'E. 80.02 a point 20.09 chains west of a stone set by John M. Wilson in 1874 at which time the old corner was still standing. At this point I set a stone 24" long marked x on East side for corner to 9, 10, 15 & 16 from which a hedge with 3 hacks 4" in dia. bears S. 47*E. 60 links Va. 7*30'E. also set a witness stone marked x on side bears N. 47*W. 58 links distance. I then ran North Va. 7*30'E. and established 1/4 corner between Sections 9 & 10 set a stone from which a large Wild cherry tree bears N. 71*E. 56 links dist. Va. 8*30'E.

Chainmen - J. Wissinger and Adolf Saul, duly sworn.

G. C. Timmerman, Co. Surveyor

January 2, 1902

I surveyed for Jas. Anderson the W. 1/2 of S.W. 1/4 10-2-17. Commencing at 1/4 corner between Sections 9 & 10 I ran East Va. 20.08 set a stone marked x. Thence South Va. 7*21E. (40.12 chains to aforesaid Wilson's cor.) At 20.06 drove a Hedge stake of 40 A. corner 30.09 set a stone marked thus x. 40.12 Wilson's corner on Section line. Thence West Va. 20.09 corner to 9, 10, 15 & 16. Thence North Va. 7*30'E. 40.01 to place of beginning.

Chainmen - J. Wissinger and Adolf Saul, duly sworn.

G. C. Timmerman, Co. Surveyor

January 1, 1901

I surveyed for Riley Waggoner the West and North boundaries of a 160 acre tract including the East 1/2 of S.W. 1/4 and W. 1/2 of S.E. 1/4 of Section 10-2-17.

Commencing at S.W. corner of said tract I ran North Va. 7*21'E. 40.12 to a stone marked thus x. Thence East Va. 20.08 set a stone marked thus x in center of Section 10, 40.16 set a stone marked thus x for N.E. corner of W. 1/2 of S.E. 1/4. Said stone is underground and 33 links south of a Hedge marked with three hacks. Also the S.E. 1/4 of S.E. 1/4 of Section 9-2-17.

Commencing at S.E. corner of said Section I ran North Va. 7*30'E. 20.00 chains set a stone marked thus x. Thence west Va. 8*02'E. 19.97 chains to a stone marked thus x. Thence South 7*35'E. 20.02 1/2 chains to a stake in ditch 41 1/2 links north of which I set a stone marked thus x. Thence East Va. 8*00'E. 19.96 1/2 chains to place of beginning.

Chainmen - J. Wissinger and Adolph Saul, duly sworn.

G. C. Timmerman, Co. Surveyor

January 2, 1902

I surveyed for Lewis Herbster the West 1/2 of S.E. 1/4 of 9-2-17. Commencing at a point 19.97 chains West of 1/4 corner between Sections 9 & 10. Thence West Va. 8*02'E. 19.97 chains to a stake in center of Section. Thence South Va. 7*40'E. 40.02 chains to 1/4 Section corner on south side. Thence East Va. 8*00'E. 19.96 1/2 chains to stake in ditch 41 1/2 links North of which there is a stone marked x. Thence North Va. 7*35'E. 40.05 to place of beginning.

Chainmen - J. Wissinger and Adolph Saul, duly sworn.

G. C. Timmerman, Co. Surveyor

January 10, 1902

I surveyed for Jas. Shrimpton a parcel of land composed of Lots 3 to 13 inclusive with accompanying streets and alleys in block 10 Kinsey's Add. to Salem.

Commencing at the S.E. corner of the Mill property the same being an iron peg 170 3/4 links Va. 62*E. of N.E. corner of the east stone pier of the bridge across Nemaha. Thence I ran N. 48*44'E. Va. 10*30'E. 147 1/2'. Thence N. 41*16'West 90'. Thence N. 48*44'E. 150'. Thence N. 41*16'West 166 1/2' to a point 60' north ofN.E. corner of Lot 3 Block 10. The same being North margin of a 60' street. Thence S. 48*44'W. on said margin of street to intersection of east boundary of Mill property. Thence S. 27*E. to place of beginning.

G. C. Timmerman, Co. Surveyor

January 3 & 17, 1902

I established corner on township line between Sections 2 & 3, Town. 2, Range 17E.

Beginning at a Gov't. stone called for in field notes a distance of 51 chains East of corner to Sections 2 & 3. I ran west Va. 9*41'E. 430.32 corner to Sections 3 & 4. I then returned and after making corrections I set a stone 50.74 chains West of place of beginning. This line crosses same very rough land which undoubtedly accounts for difference in measurement.

Chainmen - C. Modowse, J. Wissinger & G. C. Timmerman, duly sworn.

G. C. Timmerman, Co. Surveyor

P.S. - I also established a corner 19.91 chains East of corner to Sections 2 & 3 in same line.

November 2, 1901

I surveyed for M. H. Felt a small tract of land in the N.E. 1/4 of the S.W. 1/4 of Section 3, Town. 1, Range 15E.

Commencing at a point 4.44 chains East of N.W. corner of N.E. 1/4 S.W. 1/4 on the North line of said quarter. Thence South Va. 7*33'E. 5.42 at which point I drove a stake on edge of steep bank 11 links (or 7'3") South of which I set a stone 12 x 9 x 3 marked x. Thence East Va. 9*33'E. and parallel to aforesaid north line. 1.83 3/4 set a stone 12 x 4 x 4 - x on top. Thence South Va. 7*33'E. 1.89 set a stone 20 xx9 x 3 - x on top. Thence N. 88*45'E. Va. 9*33'E. 3.68 to a stone x on top. Thence North 7.20 to a stone. Thence West Va. 9*33' and at 3.93 chains found a stone marked x. 5.76 3/4 to place of beginning. Containing in all 3.75 acres.

Chainmen by consent - E. Wickham & M. H. Felt.

G. C. Timmerman, Co. Surveyor

March 14, 1902

I surveyed for A. R. Keim and Charles Schock the N.W. 1/4 of Section 18, Town. 1, Range 16E. also Lots 1 & 2 in S.W. 1/4 of said Section. Commencing at the N.W. corner of said Section I ran South Va. 9*15'E.
12.50 Set a hedge stake 3" in dia.
20.00 " " " " " " "
40.00 " " " " under west side of hedge on river bank. The proper distance and bearing from a large boxelder which recorded as a witness tree in original field notes.

Began at N.W. corner I ran N. 19*40'E. Va. 9*15'E. 79.67 N.E. corner of said Section underground I then retraced said line S. 89*40'W. and at 40.00 chains drove a hedge post in bed of old lake for 1/4 corner. Thence South 40.00 chains set a post. At 51.35 chains set a stake on top of right bank of Nemaha 82 links north of which I notched a Maple tree 8" in dia.

Began again at 1/4 corner on North side of said Section I ran S. 89*40'W. 20.00 set a hedge post. Thence South 12.50 set a stake; 20.00 set a stone for S.E. corner of N.W. 1/4 of N.W. 1/4; 40.00 set a hedge post 3" in dia.; 42.43 a chester of Honey Locust on top bank of Nemaha. Began again at stone (S.E. corner of N.W. 1/4). Thence N. 89*40'E. 2.70 drove stake. Thence South 43.00 to a stake on top bank of Great Nemaha River.

Chainmen - Frank Lichty and William Wamsley, duly sworn.

G. C. Timmerman, Co. Surveyor

March 22, 1902

I surveyed for M. Lichty a 10 acre tract off the South side of the S.E. 1/4 of the N.E. 1/4 of Section 7, Town. 1, Range 16E.

Commencing at a point 59 links north of the 1/4 corner on the east side of said Section. Thence North Va. 9*15'E. 5.00 set a stone 18 x 8 x 2 marked thus x on East side. Thence N. 89*51'W. 20.00 set a stone 18 x 10 x 3 marked x on top. Thence South 5.00 to a point 59 links south of which I set a stone marked thus x. The same being in the 1/2 Section line 65links west of a cross in the top stone of the South arch of a stone culvert. Thence S. 89*51'E. 20.00 to a place of beginning.

Chainmen - H. E. Biedinger and Geo. Yocum, duly sworn.

G. C. Timmerman, Co. Surveyor

June 4, 1902

I surveyed for F. Marmet and A. T. Lewis the 1/2 Section line N. & S. in Section 21, Town 1, Range 14E. Commencing at 1/4 corner on North side of said Section I ran South Va. E.
20.03 set a stone marked x on side
40.06 " " " " " " "
60.09 " " " " " " "

Chainmen - John Bear and G. A. West, duly sworn.

G. C. Timmerman, Co. Surveyor

June 9 & 10, 1902

I relocated the Township line between Sections 6-2-14 and 31-3-14. The purpose being first to verify the corner stone to Sections 5 & 6 Town. 2 & 31 & 32, Town. 3, Range 14E. which I found to be correct.

I first commenced at corner to Sections 4, 5, 32 & 33 which I found underground about 2 1/2' on top of which I left a willow stake 2" in dia.

I then ran S. 89*49'W. Va. 10*45'E. 79.97 to aforesaid stone in question which I found to be 40 chains south of 1/4 corner between Sections 31 & 32, Town. 3, also 78.71 chains North of corner to Sections 5, 6, 7 & 8 Town. 2. These measurement together with the description of the stone measurement together with the description of the stone as given in fieldnotes satisfied me that it was OK.

I then established the corner on Township line between ranges 13 & 14 & corner 1-2-13, 6-2-14, 31-3-14, & 36-3-13 by setting a red boulder 18 x 8 x 8 at a point S. 89*49'W. Va. 10*50'E. at a distance of 80.06 chains. The same being 79.95 S. of corner to 30, 31-3-14, 24 & 36-3-13. Also 79.95 E. of corner 1, 2, Town. 2 & 35 & 36, Town. 3, Range 13E.

This red boulder is claimed by M. Clift to have been set by C. Morris but I found no record of it so I reset the same stone.

I then took a number of measurements as per instructions from A. J. Weaver, Co. Attorney and Joseph Glasse, Co. Supervisor as follows.

There is a telephone pole 7" in dia. 9.51 chains West of corner(to Secs. 5 & 6, Town. 2 & 31 & 32, Town. 3, Range 14W.) & 35'6" North by which a Mrs. David Atwood was seriously injured by a runaway. The center of this pole is 12'1" south of the center of hedge & 19' north of N. side of wagon track. This distance between this pole and next one West is 141'10" and 130' from the center of a gate on S. margin of road 11.30 chains West of aforesaid cornerstone.

It is also 35' from the center of a culvert in road between said pole and gate. Said culvert is 14'6" long 4'4" wide. Height at each end 2'3". The N.E. corner of said culvert to pole is 29'.

There is a clump of 5 willows, the center of which is 41'3" West and 12' North. (This is at right angles.) These five willows and diameters are as follows: 13", 16", 18", 21", 29". One of these is north of the fence. The one fartherest South is 4'10" from the fence. A top buggy could not get closer than 10" to the fence without being injured by willows. It is 40' from the small willow to the aforesaid pole. The width of the road as it now is, opposite pole is 64'. It is also 52' from pole to center of S. hedge.

The distance from South end of culvert to S. hedge is 21'4". From N. end to N. hedge is 27'1". There are three small trees (Walnut I think) 5 or 6" in dia. along the N. margin of road. East one about 6' south of hedge. The other two are only about 2' South. There is also a row of 12 stumps along S. margin of the present road 5' north of S. margin and 8 south of the true Section line.

There is a mail box near the S.E. corner of Section 31. The N. end of which is 12' South of center of hedge. The center of post on which it stands is 12'2" from same point. The end from samepoint is 13'6". This same S. end is 33'11" N. of Section line. The N.E. is 35'5" North of same line. From the Section line it is 48'5" to center of hedge on S. side Section 31 near said mail box.

From the same line to center of hedge on N. side of Section 6 it is 13'9". From the Section line to the center of hedge and side of Section 32 it is 28'5" from the same line it is 21'4" North to a telephone pole 8" in dia. Near the S.W. corner of said Section 32. This pole is N. 40*10'E. of Section corner a distance of 33'.

Said Section corner is situated on a S. slope of 4.73' to 100'. A West slope of 153' to 100' condition of road fair.

Chainmen - J. H. Timmerman and Charles Marsh, sworn. Flagman - Frank French.

G. C. Timmerman, Co. Surveyor

September 16, 1902

I established the N.E. corner of the S.E. 1/4 of S.W. 1/4 of S.W. 1/4 of Section 11, Town. 2, Range 15E. Commencing at a point in Section line between Sections 10 & 11 and 10 chains North of corner to Sections 10, 11, 14 & 15. Thence East Va. 10*15'E. 79 rods and 8 links at which point I set a stone marked x. This work was done for Chris Journ.

Chainmen - Bruce Nedrow and J. B. Ramsey.

G. C. Timmerman, Co. Surveyor

November 10 & 11, 1902

L relocated Section line between Sections 10 & 11-1-14E. Commencing at N.W. corner Section 11 I ran South Va. 9*50'E.
40.08 - 1/4 corner between 10 & 11 a stone 20 x 12 x 4
80.06 set a stone 30 x 9 x 5 x on East side

I then drove stakes on each side at every ten chains for a 66' road. I then ran West Va. 9*E. 79.43 found corner to 8 9, 10, 15 & 16. Then to establish the 1/4 cornerbetween Sections 10 & 15 I set a stone 14 x 6 x 3 at a point in line. 39.71 1/2 East corner to 9, 10, 15 & 16.

Chainmen - S. E. Twist and Claud Peden, sworn. Flagmen - Geo. Welton and Jas. Peden.

G. C. Timmerman, Co. Surveyor

November 12, 1902

Memo of survey made for Fred Kernan and G. Marmet. Establish the N. & W. lines of the N.E. 1/4 S.W. 1/4 Section 27-1-14E. Commencing at 1/4 corner on East side of said Section I ran West Va. 9*15'E. set random stakes at 40 & 60 chains. At 80.08 found 1/4 corner on West side of said Section. Then I retraced the line making corrections and set a stone for N.W. corner N.E. 1/4 S.W. 1/4. Thence S. Va. 9*E. At 17.75 chains set a stone. This point is 11 rods N. of S.E. corner of said N.E. 1/4 S.W. 1/4

Chainmen - Fred Kernen Jr. and Fred Marmet by consent of parties interested. Fred Kernen Sr., flagman.

G. C. Timmerman, Co. Surveyor

January 27 & 28, 1903

Surveyed for Jess Shrimpton Lot 3 to 10 inclusive and accompanying Streets and alleys in Block 10 Kinsey's Add. to Salem, Neb. The point of beginning was the S.E. corner of the Salem Mill property. This corner having been lost I proceeded to locate same. Commencing at a point N. 63*30'E. Va. & 17 rods dist. from the S.E. corner of the N.E. 1/4 of Section 3, Town. 1, Range 15E. Thence S. 27*E. 4.95 at which point I set a stone marked thus x, This point seemed by some people to be in error so to satisfy myself that I was right I ran N. 50*30'E. to the intersection of the N. & S. line through the center of the S.E. 1/4 of said Section 3, Town. 1, Range 15E. and found the distance to be 71 rods which according to an old deed now in possession of Mr. A. S. Daggett(owner of the SalemMill) is exactly right.

I then laid off aforesaid lots, streets and alleys. Commencing at said S.E. corner of the Salem Mill property I ran N. 48*44'E. 147 1/2' set a stone marked thus x. Thence N. 41*16'W. 90' set a stone in road marked x. Thence N. 48*44'E. 150' to a stone marked x. Thence N. 41*16'W. 166 1/2' to a stone marked thus x from which the S.E. corner of John Staffords new ice house bears S. 78*30'W. 6' dist. Thence North to the river bank.

Chainmen - Lewis Sheeley and G. C. Timmerman, sworn.

G. C. Timmerman, Co. Surveyor

March 13, 1903

Established the East line of the S.W. 1/4 S.W. 1/4 of Section 35-3-17. Commencing at a stone marked thus x at the S.E. corner of said 40 acre tract(the same was previously set by me) I ran N. Va. 9*27'E. At 20.00 set a blue flint rod 12 x 9 x 8 x on top for N.E. corner.

Chaimmen - Joe Lunsford and G. C. Timmerman, sworn.

G. C. Timmerman, So. Surveyor

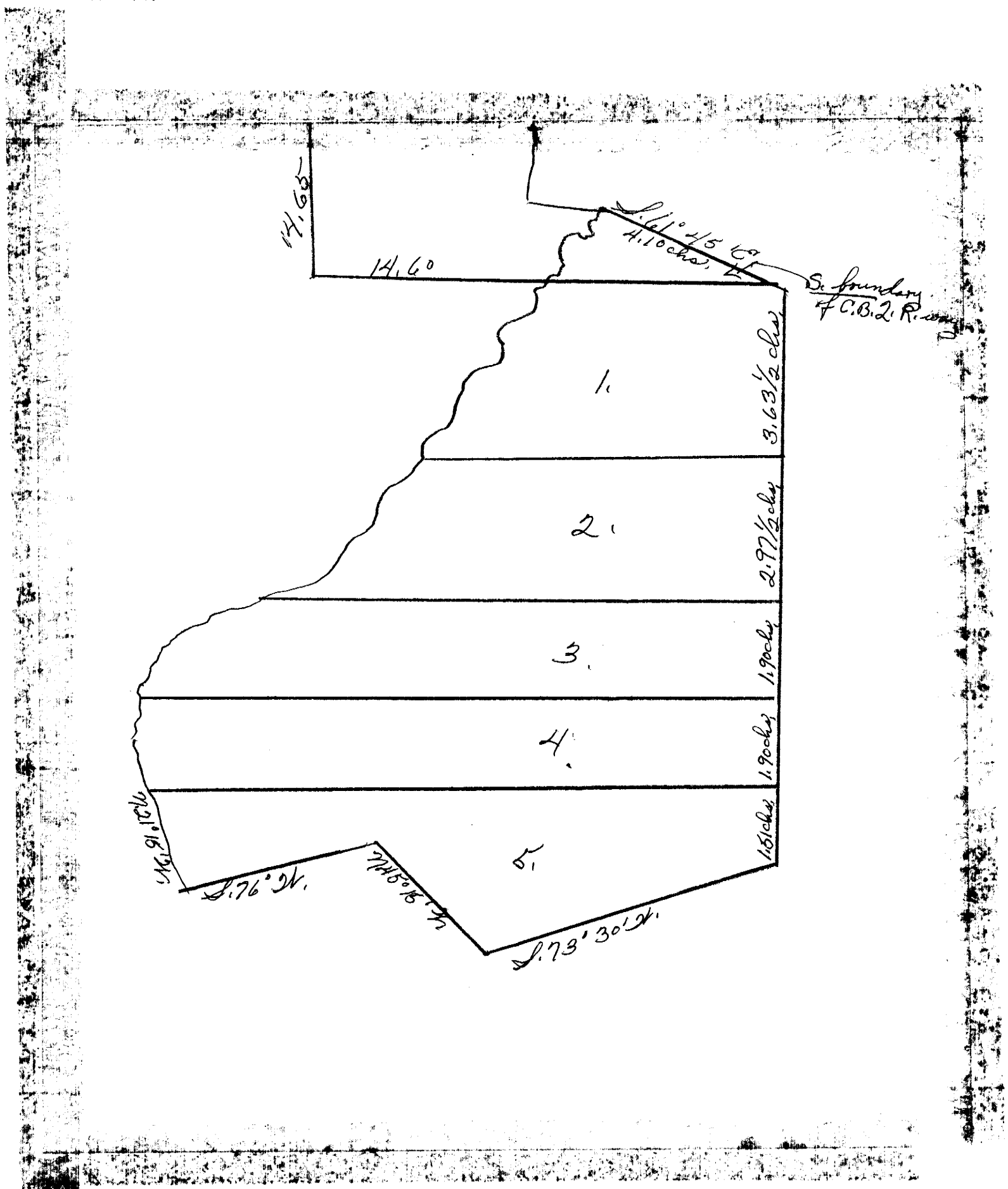

March 26, 1903

I hereby certify the above to be a correct plat of a survey made by me on aforesaid date of tract of timber land situated in the W. 1/2 N.W. 1/4 of Section 12-1-15E. Richardson County Nebraska described as follows.

Commencing at a point 14.60 chains east and 14.65 South of the N.W. corner of Section 12. The same being on the S. margin of the B. & M. Rt. of way. Thence S. Va. 9*45'E. 11.92 chains to N.E. corner of land owned by Mr. Banker. Thence S. 73*30'W. 6.25 chains to center of Nemaha. North 45*15'W. with center of stream 3.25 chains. Thence S. 76*W. 4.20 chains. Thence N. 26.15 chains W. 1.90 chains to mouth of Sprig Branch from N. Thence up with center of said branch to S. margin B. & M. Rt. of way. Thence S. 61*E. on said Rt. of way 4.10 chains to place of beginning. Containing in all 13.40 acres more or less. I then divided said tract in 5 lots of equal area. These lots # 1 - 5 inclusive contain respectively 2.68 acres more or less.

Chainmen - M. Banker and G. Frazier, sworn.

G. C. Timmerman, Co. Surveyor

April 21, 1903

I surveyed Section 20-3-16E. Commencing at the N.E. corner of same I ran West Va.
40.06 Found original quarter corner
80.12 Set limestone 16 x 14 x 8 marked thus x. Thence S. Va.
20.00 Drove an iron rod 5/8" dia. and 24" long- eye in top
40.00 Drove Walnut stake for 1/4 corner
80.00 Set a large white flint boulder. Thence East Va.
40.13 Set stake for 1/4 corner
80.26 Set stone 12 x 8 x 4 x on top. Thence North Va.
20.00 Set stone 12 x 8 x 6
40.00 Set stone 12 x 8 x 4 x on top
60.00 A stone 16 x 12 x 6 x on top
80.00 Place of beginning

I then established the center of said Section at the point of intersection of 1/2 Section lines.

I then surveyed for Elmer Else 20 acres on East side of N.E. 1/4 S.E. 1/4 of said Section 20-3-16. Commencing at 1/4 Section corner on East side of said Section. Thence South on Section line.
20.00 to a stone x on top. Thence West on quarter line
10.00 Drove a stake. Thence North
20.00 to a blue flint stone 12 x 3 x 3. Thence East on 1/2 Section line to place of beginning.

For Henry Lesley the S.W. 1/4 N.E. 1/4 Section 20-3-16. Commencing at center of said Section. Thence N. 20.03 to a stone in 1/4 line running east and west. Thence East on said 1/4 line.
20.04 to a stone. Thence South
20.00 to a stone in 1/2 Section line. Thence West on same 20.05 to place of beginning.

Chainmen - John Rumbeau and Adolph Crook, sworn.

G. C. Timmerman, Co. Surveyor

April 23, 1903

I surveyed for Cass Moore that part of the N.W. 1/4 Section 34-2-15E. Commencing at the S.W. corner of said quarter Section thence North Va. 10*05'E.
40.05 to N.W. corner of said Section 34. Thence East Va. 9*55'E.
38.30 to West margin B. & M. Branch Rt. of way. Thence S. 89*35'W. Va. 10*05'E. with said Rt. of way 40.05 thence West Va.
37.00 to place of beginning. The right of way of the main line of the B. & M. cuts off of the S.W. corner of this quarter Section about .34 of an acre.

The quarter contains outside of that occupied by the B. & M. R.R. 150.44 acres more or less.

Chainman - William Crook, sworn.

G. C. Timmerman, Co. Surveyor

April 25-28, 1903

I surveyed for W. P. Meyers of Falls City, Nebr. two tracts in the N.E. 1/4 Section 10-1-16E. described as follows. 1st a 21 1/2 acre piece. Commencing at the N.E. corner of Section 10 to get my alignment I ran South Va. 10*18'E. At 40.00 chains I found 1/4 corner on east side of said Section.

Began again at N.E. corner of said Section I ran West Va. 9*45'E. At 20.05 I found corner previously set by me in place of which I set a dressed stone 8" sq. on top. Thence continuing West 20.00 on same line I set a dressed stone 8" sq. on top. Thence South Va. 10*18'E. At 13.878 or 55 1/2 rods set dressed stone 8" sq. on top. Thence East Va. 9*45'E. 3.90 or 257.4' set a dressed stone 8" sq. on top. Thence North Va. 10*18'E. 3.90 or 257.4' set a dressed stone 8" sq. on top. Thence East 9*45'E. At 16.10 set a dressed tone 8" sq. on top. This stone is in Section line between Sections 10 and 11. Thence North Va. 10*18'E. At 10.00 to place of beginning. (At this point I set a dressed stone 8" sq. on top in place of the small one that was there.)

Also a tract lying south and adjacent to the aforesaid tract described as follows:

Commencing at S.W. corner of aforesaid 21 1/2 acre tract I ran East Va. 9*45'E.
3.90 or 257.4' to a stone thence North Va. 10*18'E.
3.90 or 257.4' to a stone thence East Va. 9*45'E.
10.90 or 719.4' set a dressed stone 8" sq. on top. Thence South Va. 10*!*"E. 13.14 or 867.3' set a dressed stone 8" sq. on top. Thence West 14.80 chains set a dressed stone 8" sq. on top.
9.26 or 611.2' to place of beginning. Containing 17.95 acres more or less.

Chainmen - A. L. Dunnwood, sworn.

G. C. Timmerman, Co. Surveyor

May 4, 1903

I surveyed for F. W. Stock and Joseph Portrey a 40' road running N. & S. through the center of the W. 1/2 of the S.W. 1/4 of N.W. 1/4 the W. 1/2 of N.W. 1/4 of N.W. 1/4 of Section 11-1-16.

Commencing at the 1/4 conner between Sections 10 & 11 thence East on 1/4 Section line Va. 9*36'E. At 9.98 chains found corner set by R.E. Grinstead Jr. the same being the S.W. corner of B. F. Morgan's Add. to Falls City, Nebr. I then retraced said line and at 4.99 I set stake. 20' east of which I set a limestone 13 x 10 x 6 underground. Also set stone 12 x 8 x 10 - 20' west of aforesaid stake. Thence from said stake I ran North Va. 10*18'E. At 40.00 chains set

a stake in Section line between 11 & 2 20' west of which I set a limestone 14 x 10 x 8. Also 20' east of stake set a limestone 16 x 10 x 8. All thesestones are marked with an x on top. I then established the N.W. corner of the E. 1/2 of N.W. 1/4 N.W. 1/4 of same Section. Commencing at a stone marked with a cross at S.W. corner of aforesaid tract I ran North on true line. At 20.00 chains set a sandstone 14 x 8 x 4.

Chainmen - G. C. Timmerman, Co. Surveyor, sworn.

June 30, 1903

I surveyed for F. F. Dietrich of Verdon, Nebr. a parcel of land triangular in shape lying between the Rts. of way of the R. V. & Mo. P. R.R. and in the N.W. 1/4 of S.E. 1/4 Section 10-2-15.

Commencing at a point (a hedge stake) in West margin R.V. Rt. of way & on 1/2 Section line 660' West of the N.W. corner of the N.E. 1/4 of S.E. 1/4 of said Section 10-2-15. Thence West on 1/2 Section line Va. 9*30'E. 4.14 chains drove a hedge stake 3" in dia. in East margin of Mo. P. R. R. Rt. of way. Thence S. 68* 54' E. with said right of way. At 11.22 drove a hedge stake at intersection of R. V. & M.P. Rts. of way. Thence N. 35'E. 10.49 to place of beginning. Containing 2.15 acres more or less.

G. C. Timmerman, Co. Surveyor

June 30, 1903

Surveyed for F. F. Dietrick of Verdon, Nebr. a parcel of land lying between the Rts. of way of the R. V. & Mo. P. R. R. in the S.W. 1/4 of S.E. 1/4 of Section 10-2-16.

Commencing at the S.E. corner of S.W. 1/4 of S.E. 1/4 of Section k10-2-15. Thence West on Section line at 7.64 drove a stake hedge 3" in dia. Thence N. 35'E. along East margin of R.V. R.R. 13.90 drove a stake at intersection of Rts. of way of said R.V.& Mo.P. Rts. of way. Thence Southeasterly with the curve of Mo. P. Rt. of way to a point (hedge stake) in 1/4 line where Rt. of way intersects. (Said stake is S. 30*30'E. of aforesaid stake at N.W. corner and dist. 15.75 chains). Thence South on 1/4 line 1.18 to place of beginning. Containing 5 acres more or less.

G. C. Timmerman, Co. Surveyor

April 21, 1899

I surveyed for the Shubert Town Company and laid out Blocks 15, 16, 17, 18, 19 & 20 to be known as Shubert's 1st Addition to the Village of Shubert Richardson County State of Nebraska. Located in the NXX N.E. 1/4 of the S.W. 1/4 of Section 15, Town. 3, Range 15E. The lots in blocks 15 & 16 are 48' by 140'. The lots in the west part of block 17 are 48' & 52' by 160', in the east parts are 48' x 52' by 170'. The lots in the east part of Block 18 are 50 x 57' by 170'. The lots in the west part are 50 & 51' by 170'. The lots in blocks 19 & 20 are 45'10 2/7" by 140'. These measurements were accurately taken with a steel tape at a temperature of about 70 degrees farenheit.

Chainmen - J. A. Jensen and Lesley Fry, duly sworn.

M. N. Bair, Co. Surveyor

October 8, 1903

Surveyed for Eugenia Benschoter, all that part of the North half of Section 17, Town. 1, Range 17E. in Richardson Co. Nebr. containing 99.21 acres by Survey and bounded as follows:

Beginning at Eighth Section corner in line between Sections 8 & 17 and 20 chains E. Va. 9*09'E. From corner to Sections 7, 8, 17 & 18, which line I surveyed. Thence East Va. 9*09'E. at 4 links, wire fence running South; at 33.44 chains, right bank of Muddy Creek; at 33.66 chains, waters edge; at 34.66 chains, left bank; at 36.49 chains intersects Half Breed line, where stone set in Half Breed line, Francis Heaston Survey made March 20, 1889, made by R. E. Grinstead from which the call, "is a Honey Locust 12" in dia., stands 15 links dist." A Honey Locust 6" in dia. stands S. 27 1/2*W. 13 links dist. Thence to run said Half Breed line South 35*E. Va. 9*09'E. at 1 chain 54 links edge of water, Muddy Creek, left Bank; at 2.90 chains, is right bank; at 19.25 chains, is center of public road to Rulo and Falls City. Thence South 70 3/4* West with the center of said road, 28.45 chains. Thence West Va. 9*09' 20.56 chains to a stake, West side of road, from which a Walnut 20" in dia. stands South 60 links dist. Thence North Va. 9*50'E.; at 1193 chains, Hedge fence, East side of road. Thence to run line with said Hedge fence, North 25*West, 7.30 chains, to intersect with Hedge fence, coming in from the East with aforesaid line running North, at 6.60 chains. Thence to run the same North 18.60 chains to beginning Corner.

Chaincarriers - Geo. Pennington and Harry Mosena.

R. E. Grinstead, Deputy
G. C. Timmerman, Co. Surveyor

October 21, 1903

Surveyed for Joseph F. Hozob Lot 1 Block 6 Humboldt, Nebraska. Beginning at a limestone shown by Capt. Enoch as having been set by County Surveyor in an early day in the center or middle of the East or front line of Lot 3, thence run the same along the front of 3, 2 & 1 to the S.E. corner of Lot 1. I have to examine the County Surveyor's records and do not find that in the old Survey of the town that any excess or deficency of measurements from the original survey has been thrown entirely into the lots or into the Streets.

Chainmen - L. V. Dorland and J. H. Beard, sworn.

R. E. Grinstead, Deputy
G. C. Timmerman, Co. Surveyor

October 20, 1903

Surveyed for L. C. Mann, Mrs. L. P. Dorland and Ed Dorland 68 1/2' off of the East side of Lot 11 for Mrs. L. P. Dorland and immediately West of that and adjacent to the same is 25' off of the West side of Lot 11 for L. P. Dorland.

The divisions are made and indicated by iron pin 1 x 14' in dia. driven into the ground in division lines near the intersection of North and South line of lots with the South margin of 3rd Street.

Chainmen - L. V. Dorland and J. H. Beard, sworn.

R. E. Grinstead, Deputy
G. C. Timmerman, Co. Surveyor

March 10, 1904

I surveyed for J. O. Stalder and Emery Crook, both consenting and being present, the following lines. The line between Sections 30 and 31 and also the line between the S.E. 1/4 and the S.W. 1/4 of Sectionxx30, Town. 1, Range 15E. Beginning to survey in Rangeline at corner to 25, 30, 31 & 36 West side of Township I found government stone of proper dimensions and marks buried under the ground 23' East of fence. I then run East Va. 10*10'E. At 80.30 chains intersect Section line 165 links North of corner Gov't. stone is gone. I arrive at conclusion for place of corner by four different old fences together with the original field notes of Government Survey. Running West from this place I therefore planted a stone 17 x 13 x 2 1/2 with x on top for corner to Sections 29, 30, 31 & 32. I then ran West Va. 9*00'E. 43.00 chains dry ravine. By erosion of bank it is moving to the West. At 40.05 chains set stone 16 x 9 x 8 with broken Gov't. stone which I found several feet away, 20 links South of the center of a branch for 1/4 Section corner. From this stone a point of timber on bank of same branch is 70 links North the branch comes from Southeast and flows to the Northwest. I then established a line running North from this stone Va. 9*05'E. At 40.00 chains to a stone at the center of Section 30 the same by measurement is 40.15 chains East of the Government 1/4 Section corner in Township line.

Chainmen - Thos. Brinegar and A. J. Gambling, sworn.

R. E. Grinstead, Deputy
O. H. Timmerman, Co. Surveyor

May 21, 1904

I surveyed for L. O. Kyes and J. H. Paradise both consenting and being present the following lines. The Line between W. 1/2 N.W. 1/4 Section 23, Town. 3 N., Range 14E. and E. 1/2 N.W. 1/4 Section 23, Town. 3 N., Range 14E. I found Gov't. stones of proper dimensions and checked distances between them. Starting at Northeast corner of N.W. 1/4 Section 23 ran west 20 chains and set corner. Set gaspipe 1" x 3' and firectly over this set limestone 12 x 4 x 3.

Starting at S.W. corner of N.W. 1/4 Section 23 ran East on true line and checked subdivision distances. Starting again at said corner ran 20 chains East and set corner on right bank of little creek named Whiskey Run. For corner set gaspipe 1" x 9' driven into ground full length.

Chainmen - E. J. Gilbert and J. H. Paradise, sworn.

O. H. Timmerman, Co. Surveyor

June 14, 1904

I surveyed for Mrs. T. L. Coats and J. C. Wiltse the N.E. 1/4 N.W. 1/4 Section 26, Town. 2 N., Range 13E. Commencing at Gov't. corner at N.W. corner of S ction 26 ran East on true line and at 20 chains set limestone 12 x 6 x 3. Beginning at S.W. corner of N.W. 1/4 N.W. 1/4 Section 26 ran East on true line and at 20 chains set limestone 9 x 3 x 3 for corner. Continuing on true line set limestone 6 x 9 x 3 for corner at 40 chains. Thence North on true line checking on gov't. corner.

Chainmen - H. Coats and S. Hanka, sworn.

O. H. Timmerman, Co. Surveyor

August 3, 1904

I surveyed for Peter Frederick the accretions that have been thrown up by Mo. river on the East of Section 2, Town. 2, Range 17E. Beginning at Gov't. corner on 2nd bank of Missouri at a distance of 51 chains from the Section line ran due East 62 chains to a point near the water edge of river. Set several post which will soon be washed out due to the varying in width of

the river. In attempting to survey the south line of the accretions we ancountered slought and swamps.

January 20, 1904

Surveyed for Urain Boyd 30 acres of land off of the Souhh side of Lot 21, Section 36, Town. 1, Range 17 East. Beginning to survey at Township Base line between Range 17 & 18, thence North Va. 12*E. 20 chains to the N.E. corner of the S.E. 1/4 S.E. 1/4 of Section 36 and also S.E. corner to Lot 2 which is also the South corner to said 30 Survey. From this point an Elm 12" in dia. bears S. 75*E. 88 links dist. An ash 10" in dia. bears 25*W. Thence continuing along said Township line N. Va. 12*E. 9 chains and 70 links (9.70 chains) to an elm 3" in dia. blazed and notched with to 2 notches facing South and two notches facing West from which an Elm 5" in dia. bears N. 80 West 2 links diat., thence West Va. 12*E. 29.82 xhains to point at the margin of the Great Nemana River from which an Oak 15" in dia. bears S. 12E. 48 links dist. An Elm 12" in dia. North 53E. 38 links dist., thence along the margin of Stream South 11 West 8.89 chains to a point from which an elm 20" in dia. stands North 50* West 38 links dist. and elm 12" in dia. is South 75*E. 74 links dist., thence East Va. 12*East to beginning corner of said 30 acres.

Chainmen - J. P. Mooney and S. W. Combs.

O. H. Timmerman, Co. Surveyor

Sept. 21, 22, 23, 1904

I surveyed for H. E. Clark the Stella Cemetery according to the plat recorded in the Recorder of Deeds Office in Book No. 44 on Page 99 August 31, 1885. Set hedge post at each corner of lot of driveways and walks 18" long and two to three inches in diameter. Same lies in S.E. corner of N.E. 1/4 of Section 18, Town. 3N. Range 15E. Va. on center line 10*00' East.

Chainmen - Guy Vader and C. L. Ulmer, sworn.
Flagmen - Newton Pugh and Jas. Brisby.

November 7, 1904

I surveyed for S. W. Cunningham Lots 16 and 15 of Block 9 of the original townsite of Rulo according to the original survey and the corners now existing.

Chainmen - Dave Zeigler and Van McVeigle, sworn.

O. H. Timmerman, Co. Surveyor

December 1, 1904

Surveyed for C. F. Reavis beginning at the corner to 19, 20, 29 & 30 running thence N. Va. 10*10'E. 40 chains to a planted stone with Burr oak pointer 3" in dia. standing N. 45W. 2 links dist., thence W. Va.10*10'E. 20 chains to a stone 12 x 8 x 3, thence S. Va. 10*10'E. 20 chains to a stake from which a black oak 6" in dia. bears N. 10E. 63 links dist., thence East Va. 10*10' 20 chains to place of beginning.

R. E. Grinstead, Deputy
O. H. Timmerman, Co. Surveyor

March 27, 1905

Surveyed for John W. Holt beginning at the S.E. corner of 33-1-15. On State line found gov't. stone properly marked and standing. I ran west Va. 9*13'E. at 80 chains found Gov't. stone standing. I then reset the 1/4 Section corner at 40 chains using a stone marked x on top 18 x 16 x 2 1/2. A stone marked x on top 20 x 16 x 2 1/2 bears south 45 links dist. the same for witness corner another stone marked x on top 16 x 10 x 3 bears north 45 links dist.

Returning to S.E. corner of 33-1-15 aforesaid ran north V . 9*10'E. 80 chains, thence west Va. 9*11 1/2' East 80.02 to stone marked x on top 24 x 14 x 3 which I had previously on March 15, 1905 set in place of corner to 27, 28, 32 & 33 which was gone; in excavating for the corner found small piece of limestone about 1 1/2" in dia. evidently a piece of the former corner stone, I replaced this in the ground to the west side of the corner about 8" underground having previously retraced the line on the west side of 33 and set the 1/4 Section corner to 32 & 33 proceeded to replace the 1/4 Section cor. common to 28 & 33 by setting stone 16 x 12 x 5 marked x on top from which a stone 18 x 12 x 3 marked x on top bears south 35 links dist. A stone 12 x 10 x 4 marked x on top bears north 37 links dist. I then proceeded to locate center of Sec. 33 by indicating the point of intersection of direct lines through Sec. from the 4 1/4 Sec. corners to 33. The E. & W. line is Va. 9*13'E. and at the point of intersection is 40.01 1/2 chains the N. & S. line is bisected at a point distant from extremities at 40.01 1/2 chains a Va. 9f 9*11 1/2'E. At this point set limestone marked x is 16 x 15 x 2 marked x on top from which a stone marked x on top 12x10x3 bears E. 37 links dist. Another stone 15x12x3 marked x on top bear west 53 links dist. proceeded then to set the N.E. Sec.cor.a stone 20x17x2 1/2 marked x on top from which a stone 14x11x3 bears S.45*E.73 links dist. A limestone 12x10x3 bears S.45*W.50 links.

Chainmen - John K. Baker and Joseph Mead.

O. H. Timmerman, Co. Surveyor

March 15, 1905

Surveyed for Chas. Riden the N. 1/2 of the S.E. 1/4 of Section 32, Town. 1, Range 15E. which I proceeded to do as follows to wit: N.E. corner of Section being gone I set a stone 24 x 14 x 3. In excavating for same I found a small peice of a grey limestone about 2 x 2 x 1 1/2 evidently a chip off original corner which I reentered from which a limestone 16 x 14 x 4 bears S. 45E. 60 links dist., a Boisdarc 4" in dia. bears S. 45West 62 links dist. Running the south line of Section S. Va. 9*E. passing eight Section corner a stone at 20.01 chains 1/4 Sections town a stone at 40.02 1/2 I set witness corner a stone 14 x 12 x 3 due east 42 links dist. a Bois d'arc 3" in dia. bears N. 35W. 40 links dist. Eighth Section corner to S. & N. half of S.E . 1/4 of 32-1-15 a stone in middle of road 24 x 16 x 3, from a stone marked x bears east 45 links dist. a stone 15 x 10 x 3 bears W. 45 links dist. the 1/4 Section corner bears N. 20.02 chains and the Section corner S.E. corner to 32-1-15 in state line standing - a stone bears S. Va. 9*E. 20.02 chains dist.

The line from eighth Section corner east side 32 - division line between S. 1/2 and N. 1/2 of S.E. 1/4 of 32-1-15. Sold to Riden by Bird - I ran west Va. 9*E. 40.04 chains to stone 24 x 16 x 4, corner to same from whdh center of Section a stone set by Beckwith April 30, 1881, bears north 20.03 links dist.

Chainmen - Geo. Knapper and Ray Lilliedoll.

R. E. Grinstead, Deputy
O. H. Timmerman, Co. Surveyor

April 3, 1905

Surveyed for Chris Bair and John Freyburghhauser. The N. 1/2 of S.E. 1/4 of 23-1-14. Beginning at the S.E. corner of 23 a stone buried beneath the ground in center of road from which a Bois d'arc 3" in dia. bears E. 36 1/2 links dist. thence north Va. 9*20'E. 39.91 chains to a stone set by McElroy for 1/4 Section corner on east side of Section 23, I then bisected the east line of S.E. 1/4 of 23-1-14 by setting a stone 16 x 14 x 6 marked x on top beneath the ground from which a walnut 12" in dia. bears W. 32 links dist. I then ran ~~it~~ from the center of Section South Va. 9*20'E. 40 chains to 1/2 Section corner on South line which I bisected by setting a stone 18 x 12 x 4 with x on top from which a bois d'arc bears E. 6 links dist. I then ran line E. 9*20'E. 40.25 chains to 1/8 Section corner.

Chainmen - W. E. Hunt and J. J. Weller.

R. E. Grinstead, Deputy
O. H. Timmerman, Co. Surveyor

November 15, 1905

I surveyed for the town of Falls City, Richardson County, Nebraska, the following to wit: Beginning at the S.E. corner of Elizabeth Morgan's lot, the same being 33' or 50 links north of the line between Sections 10 & 15, Town. 1, Range 16E. I then ran east two chains, planted a bois'darc post in the center line, N. & S. through the center of Section 10. I then ran S. Va. 9*28'E. 33' or 50 links to the quarter Section corner common to Sections 10 & 15. I then relocated the center of Section 10 by measuring from the S.E. corner of Crook & Towles Add. 60' south and 23 1/2' east; in driving down an iron pin at this point I struck the stone formerly planted beneath the surface for the center of 10. I then connected this point with the quarter Section corner between 10 & 15, at which place I had planted a limestone 14 x 10 x 8 Va. 9*28'E. I then connected the last named point with the 1/8 Section corner 20 chains south, which was standing; setting an iron pin in line near the south margin o f 9th Street and a bois'darc post in line near center of lot 19, block 185, west side Va. 9*37'E.

Chainmen - J. H. Timmerman and N. Yocum.

R. E. Grinstead, Deputy
O. H. Timmerman, Co. Surveyor

April 10, 1906

I surveyed for Matt Schulenberg a tract of land in N.E. 1/4 of Section 23, Town. 3 N., Range 16E.

Beginning at a point 693' West of N.E. corner of Section 23-3-16 I ran south Va. 9*30' 50 links and set a limestone 10 x 10 x 8 marked x, thence South Va. 9*30' 233' at which point I set a limestone 10 x 8 x 8, thence east 158' and set a 2" gas pipe 2' long, thence south 235' thence east 142', thence south 10.61 chains, thence west 20.70 chains, thence north to Section line, thence east to place of beginning oontaining 31.23 acres.

Chainmen - Wade Teneyck and Fulton Peters.

W. F. Rantana, Co. Surveyor

April 11, 1906

I surveyed for Matt Schulenberg the following. Beginning at a point 26.85 chains west of N.E. cor. of Sec. 23, Town. 3N., Range 16E. I ran south Va. 9*30; 5.05 chains and set a hedge post 2' long & 3" in dia., Thence E. 3.96 chains & set a hedge 2' long 3" in dia., thence north to Sec. line setting a limestone 10 x 10 x 8 at 4.55 chains, thence west to point of beginning. Containing 2 acres.

Chainmen - Matt Schulenberg and W. F. Rantana.

W. F. Rantana, Co. Surveyor

April 11, 1906

I surveyed for Matt Schulenberg the following. Beginning at a point 393' west of N.E. corner of Section 23, Town. 3 N., Range 16E. I ran south 9.30 - 393' and set a hedge post 2' long and 3" in dia., thence south 300' setting similar hedge posts every 50'. From this same point I ran west 142 and set a similar hedge post, thence south 300' setting hedge posts every 50', thence east 142' to a hedge post previously set. The land thus contained to be six double lots to be disposed of by Matt Schulenberg as residence lots.

Chainmen - Matt Schulenberg and W. F. Rantana.

W. F. Rantana, Co. Surveyor

April 12, 1906

I surveyed for Henry Jordan the following. Beginning at the N.W. corner of Section 16, Town. 3, Range 17E. I ran East 9*15' along Section line.
5.045 chains I set a wagon spindle for the N.E. corner of Lot 8.
10.09 " I " " " " " " " " " " 7
20.18 " I " " " " " " N.W. " " " 4

(Note - Sec. line is rock, long "Gov."J.F.R.)

I surveyed all that part of the East half N.E. 1/4 of Section 9-2-13 located between center line or midstream of the North Fork of the Great Nemaha River in Richardson County Nebr. and the West line of the East half of N.E. 1/4 of said Section 9-2-13 and the N.E. margin of the C.B.&Q. R.R. Right of Way, spur line, to Humboldt Brick Co's. Brick Yard. Containing, by survey, 31.57 acres, 8.57 acres of which lies immediately North of and adjoining the said C. B. and Q. R.R. Right of Way-Main line-S.W. of the N.E. margin of said R.R. Co's. Spur on switch line Right of Way to Humboldt Brick Co's. Brick Yard and West line of E. 1/2 N.E. 1/4 of Section 9-2-13.

25 acres of said land lies immediately South of and pining the said R.R. Co's. Right of Way Main line on the North said Right of Way Main line contains 5.45 acres and in pomputition of area and for the purposre of making deed of_____is excluded as the_____is not to carry the same. Said 25 acres is bounded on the South by the North Fork of the Great Nemaha river centerline or mid stream. On the West by the West line of East half N.E. 1/4 of Section 3-2-13. On the East by Section line 9 & 10-2-13.

The same is more particularly described as Lot No. 1 of the Survey and is bounded as follows: Beginning at the N.W. corner of N.E. 1/4 N.E. 1/4 of Section 9-2-13 an iron or steel pin 12 x 6 x 6 driven into the ground in center of public road from which the S.W. corner of Humboldt cemetery an iron or steel post bears North 57E. 93 links dist. A cottonwood tree 16" in dia. bears N. 33 1/2 West 70 links dist, thence South Va. 9*15'E. 13.50 chains intersecting the North margin of C.B.&Q.R.R. Right of Way, thence to run the said South 32*55'E. at 12.25 chains intersecting Tangent to curve East line, as margin, Spur on Switch line C.B. & Q. R.R. Right of Way to Humboldt Brick Co. Brick Yard. At 14.45 intersecting curve at Junction north of East margin Spurline R.R. Rt. of Way with North margin Main Line R.R. Rt. of Way thence to run said curve N.W. along N.E. margin R.R. Rt. of Way Spurline 5.34 chains to intersection with Tangent aforesaid at 3.43 chains N. 38*55' West of former point of intersection with said Tangent thence to continue Northeast margin Spurline right of way N. 38*55' 16.00 chains to the beginning. Containing by Survey 8.57 acres.

Lot No. 2 contains 23 acres by survey and is bounded as follows. Beginning at the intersect iom of West line of E. 1/2 N.E. 1/4 Section 9-2-13 with South margin C.B.&Q. R.R. Rt. of Way and 16.24 chains South of N.W. corner of same which is beginning corner to Lot No. 1.

Beginning again at the N.E. corner of Lot 7 I ran south 9*14' - 10.00 chains and set a wagon spindle for the N.W. corner of south half of Lot 6, thence east 5.00 chains and set a temporary post for the N.E. corner of the 5 A. in the south half of Lot 6.

Chainmen - Geo. Scott and J. S. Kirkendall, sworn.

W. F. Rantana, Co. Surveyor

November 30, 1906

I surveyed for Jacob Arnold, August Buchholtz and Henry Wentz the following in Section 27, Town. 3, Range 16E.

Beginning at the S.E. corner of Section 27 I ran west and intersected the half Section corner at 39.84 chains and at 49.80 set a limestone 8 x 8 x 16 marked thus x to be the S.E. corner to the W. 1/2 of E. 1/2 of S.W. 1/4 Section 27 then went back and at 19.92 chains set a limestone (7 & 10) x 8 x 6 marked thus x for the S.W. corner of the E. 1/2 of the S.E. 1/2 of Section 27.

Beginning again at the 1/4 corner on the south side of said Section I ran north on a random line and set a temporary stake at 40 chains and one at 80 chains but did not find the 1/4 corner on the N. of said Section.

Began again at the S.E. corner to said Section and ran north at 40 chains set 1/4 Sec. cor. At 80 chains I ran west & set 1/4 Sec.cor. At 39.87 chains which was 11 1/2 links east random line. Beginning again at the 1/4 Sec.cor.on the east of said Sec. I ran a random line west & intersected random line from S. at 39.76 & 15 links north of temporary stake 40 chains north of 1/4 cor. on South side of said Sec. At 48.82 & 18 links south of line I set a limestone 4x4x8 for the N.E. cor. of the W. 1/2 of E.1/2 of S.W.1/2 Sec.27. Went back to the center of said Sec.& at 40 chains north of 1/4 & 9 1/4 links east of random line from S. I set a limestone 4x6x14 marked thus x for the center of Sec.27. At 19.93 on this #.&W.random line & 22 1/2 links south of said line I set a limestone(10 & 1)x18x6 to be the N.W.cor.of the E.1/2 of the S.E.1/4 of Sec.27.

W. F. Rantana, Co. Surveyor

I surveyed for Wm Shildneck the following in Section 4, Town. 1, Range 15 in the Village of Salem. Beginning at the corner to Sections 4, 5, 8 & 9 I ran East on a true line to the corner to Sections 3, 4, 9, & 10. At 39 chains set a temporary stake and at 81.06 chains intersected the corner to Sections 3, 4, 9 & 10. Began again at temporary stake ran N. at right angles to former line and at 412.5' & 4 links E. of line set a limestone 6 x 4 x 12 marked thus x. At 4 links east of twp. stake set a limestone 18 x 4 x 4 marked thus x the former to be the N.W. corner Lot 7 block 93, the latter the S.W. corner Lot 7 Block 104. Began agina at corner Section 3, 4, 9 & 10 ran north at right angles to line between Section corners and at 412.5' set a limestone marked thus x for the N.E. corner of Lot 8 Block 93.

Chainmen - Wm Shildneck and Myself.

W. F. Rantama, Co. Surveyor

December 28, 1906

I surveyed for Wm Rhoads and John Hauch the following in Section 9, Town. 1, Range 15. Beginning at the corner to Sections 4, 5, 8 & 9 I ran East on a true line to the corner to Sections 3, 4, 9 & 10 at 40 chains set a temporary stake for the 1/4 Section corner and at 81.06 chains intersected the corner to Sections 3, 4, 9 & 10. Went back to the stake at 40 chains and 52 links East of this stake set a limestone 18 x 14 x 8 with a 4" beam on the West side marked thus x for the 1/4 Section corner on the North of Section 9, Town. 1, Range 15. From this corner just set I ran South Va. 9*45' at 20 chains set a temporary stake and at 39.84 found a limestone corner at the end of a hedge which was set by Currence for the center to said Section. At the stake 20 chains South of 1/4 Section corner North of said Section I set a limestone 12 x 12 x 5 marked thus x 10' South of which is a small ditch E. & W. one foot deep.

Chainmen - Louis Sheely and Boyd Hood, sworn.

W. F. Rantama, Co. Surveyor

December 26, 1906

I surveyed for F. F. Dietrick and J. Karsten the following in N. 1/2 Section 9, Town. 2, Range 16E. Beginning at the N.E. corner of Section 9 at a point 50 links West and 50 links North of two hedge fences agreed upon by the two parties as the location of Section corner probably removed-I ran a traverse of all land in the N. 1/2 of Section 9 and east of a boundary stream and found it to contain 138.36 acres. This 138.36 acres plus one acre of water right west of river to be sold to J. Karsten by F. F. Dietrick.

Chainmen - Albert Wentz and Philip Metzgh, sworn.

W. F. Rantama, Co. Surveyor

April 27, 1906

I surveyed for DAniel Wentz the following in N. 1/2 Section 9, Town. 2, Range 16E. Beginning at the N.W. corner of Section 9, Town. 2, Range 16 I ran a traverse of all land in N. 1/2 of Section 9 and West of boundary stream and found it to contain 182.44 acres, one acre of which belongs to the land in the East part of the half Section.

Chainmen - J. Karsten and J. Karsten, Jr., sworn.

W. F. Rantama, Co. Surveyor

March 2, 1906

I surveyed for the Wm Smith heirs the following in Section 19, Town. 1, Range 15E.

Beginning at the 1/4 Section corner on the south of said Section I ran West on a random line. At 40.05 intersected the S.W. corner to said Section and at 20.00 chains set a limestone 15 x 6 x 3 marked thus x to be the quarter corner of the S.W. 1/4 Section 19.

From the S.W. corner of Section 19 I ran North on a true line at 40.07 intersected the 1/4 Section corner on W. of said Section and at 20.035 set a limestone marked thus x for the quarter quarter corner on the West of said 1/4 Section.

Began again at the 1/4 Section corner on the South of said Section I ran North on a true line to the 1/4, 1/4 corner at 14 chains setting a sandstone 15 x 5 x 8 for the N.E. corner of a 28 acre tract of land in the S.E. of said 1/4 Section.

From the center of said Section I ran West on a random line and intersected the 1/4 Section corner at 40.12 chains and set the quarter quarter corner on North of said 1/4 Section at 20.00 chains.

From the quarter quarter corner on South I drove a true line North to the quarter quarter cor. on North at 14.00 setting a limestone marked thus x for the N.W. corner to the tract of 28 acres.

From the quarter quarter on the West I ran a true line to quarter quarter on East and at the intersection of these two lines set a limestone 13 x 11 x 4 marked thus x for the center of the S.W. 1/4 of Section 19, Town. 1, Range 15E.

Chainmen - Joe Smith and Jake Weller.

W. F. Ratama, Co. Surveyor

April 17, 1908

Establishing the dividing line between the East and West half of S.E. 1/4 of Section 8, Town. 1 N., Range 16E. for E.S. Towle and Mr. Scarlett.

Started at the Government Section corner between Sections 8, 9, 16 & 17 at stone located in Nevember 1855 and run west 2644.43' to 1/4 Section corner between Sections 8 & 17 established by Government Surveyor(the variation proved to be 9 degrees and 12 minutes). At 1322.215' set a limestone 6 x 10 x for cornerstone at the south between the East and West half of S.E. 1/4 of Section 8. From this stone I run a random line north with the needle using variations of 9 degrees and 46 minutes (government survey showed north lines to have 34 minutes more variation then West lines in this Sec.) and in the road on north side of said Section about a rod north of the south fence set a temporary stake. From this stake I chained west 1328.4' to the hedge corner being N.W. corner of said 1/4 Section. From this temporary stake I then chained east 1319.9' to the hedge corner, being the N.E. corner of said 1/4 Section showing the total distance between these hedges of 2648.3'. As the Government survey notes show this line should be 2648.55' long the hedge fences are withing .25' of the line. I then set a stone 4.25' west of the temporary stake which is 1324.15' from both the east and west hedge fences, dividing the east and west half of said 1/4 Section into equal parts. As all the established corners along the east and west 1/4 Section line of this Section 8 have been lost or removed I cannot say whether this stone should set 1' or 20' north of the south fence, but it is in line north and south. As the expense of finding out the exact location of this stone in this east and west road is more than the parties cared to make it is accepted as satisfactory by them as a division point East and West only.

Chainmen - W. A. Hossack and Geo. Scholl, sworn.
Flagmen - John W. Towle.

J. A. Crook, Co. Surveyor

April 25, 1908

Surveyed for John Mullins and Anderson Miller subdivisions 4-5 lot 6 in the S.W. 1/4 of Section 13, Town. 1 N., Range 15E.

I started at the N.E. corner of subdivision 4 which I located from an old walnut witness tree north 42*E. 101 links mentioned in Slocum survey of 1879. The stump of walnut tree still standing. Thence I ran west (Va. 9*42') 246! tp top of bank of Nemaha River going back to the N.E. corner I run south (Va. 9*42;) 1384' to a point on river bank about 25' from the water and set a stake as agreed on by Miller and Mullins, thence I meandered Nemaha River using points agreed on by Miller and Mullins as follows:
N. 43*17'W. 515!6" to a stake thence
N. 37*7'W. 413'0" to a stake thence
N. 84*12'W. 244'0" to a stake thence
N. 44*58'W. 125'3" to a stake thence
N. 2*8'W. 103'0" to a stake thence
N. 32*14'E. 249'3" to a stake thence
N. 62*3'E. 161'0" to a stake thence
N. 67*50'E. 444'0" to the stake that I had set 246'W. of the N.E. corner.

Object of above survey was to compute the area of this land which I found to be 17.37 acres.

Chainmen - Mapr Keeling and F. E. Boyd, sworn.

John A. Crook, Co. Surveyor

May 11, 1908

Surveyed for Mike Lichty and John A. Casey 20 acres out of the W. 1/2 of N.E. 1/4 of S.W. 1/4 of Section 8, Town. 1 n., Range 16E.

Commenced at the gov. Section corner between Sections 8, 9, 16 and 17 and run west between Section 8 - 17 and at 39.98 chains found 1/4 Section corner of gov. survey, thence I run north 39.94 chains and found 1/4 Section corner set at center of Section 8 by Beckwith in 1878 had been broken off by a threshing engine, graded out or destroyed, so I set another limestone 13 x 11 x 6 on a empty stone marked x on top is in line with hedge and 32' north of hedge fence on the south; at 19.97 chains I found stone set in 1878 by Beckwith as a S.E. corner of the 40 acres. From this stone I run west 20.02 chains and found 14 x 6 x 4 stone set for S.W. corner of 40 acres in 1878 by Beckwith. Thence I run north 19.97 chains and reset stone for N.W. corner of 40 acres. This stone set by Beckwith in 1878 had been destroyed. I set a new stone 14 x 9 x 4 on an empty bottle, stone marked x on top and is 44'80 west of the S.W. corner of a 23'bridge. Thence I run east 10.015 chains and established the N.E. corner of 20 acres and set a stone 16 x 6 x 6 on a bottle, stone marked x on top is in line with hedge fence and a little south of the center of the road. Thence I run south 19.97 chains and established the S.E. corner of the 20 acres being a stone 6 x 8 x 18 marked x on top in hedge fence about 11' east of the north and south wire fence. Thence I run west 10.015 chains to the stone at the S.W. corner of said 20 acres.

Chainmen - Chris Wamsley and Harry Wamsley, sworn.
Flagmen - Mike Lichty.

J. A. Crook, Co. Surveyor

May 11, 1908

Surveyed for Mr. Wills and Mr. Boyd(both being present) the S.E. 1/4 of the N.E. 1/4 of Section 12, Town. 1 N., Range 15E. Also that part of the N.E. 1/4 of the S.E. 1/4 of said Section 12 lying north of the Burlington railroad right of way.

I started at the N.E. corner of Section 12 government Section corner and run South (Va. 9*22') 5299'6" to the S.E. corner of SEction 12 being the Gov't. corner stone which is located about 2' west of the center of the road and about 18" underground near the N.E. corner of a bridge. From this stone I chained back north 2649'9" and reset the 1/4 Section corner on the east of Section 12 same being knocked out and was lying along the west fence. This stone is 3 x 8 x 16, thence I run north 1324'10 1/2" and set a 15 1/2 x 6 x 3 1/4 limestone for the N.E. corner of the S.E. 1/4 of N.E. 1/4 of Section 12, thence I run west (Va. 9*17') 1329 9/10' and set a 13 1/2 x 6 x 5 limestone for the N.W. corner of said 40 acres, thence I run south (Va. 9*22') 1324'10 1/2" and set a 4 1/2 x 6 x 13 1/4 limestone for the S.W. corner of said 40 acres, thence I run east 1329.9' to the place of beginning being the 1/4 Section stone on east of Sec. 12. This parcel of land counting out the road on the east contains 39.86 acres and there is cut out of it by the railroad and wagon road on the south 2.95 acres. There is also in this parcel a triangle lying south of the railroad which contains .77 acres being 185'3" north and south and 361' east and west. That parcel of land lying north of railroad being part of the N.E. 1/4 of the S.E. 1/4 of Section 12 belonging to Mr. Boyd contains 1.39 acrews being at the west a triangle 205' east and west and 83 1/2' north and south. East of that is a rectangle 337' east and west, 83 1/2' north and south at west edge and 225' north and south at the east edge.

Chainmen - Herbert Boyd and Harry Wills, sworn.

J. A. Crook, Co. Surveyor

Surveyed for the Humboldt Brick Co. 30.2 acres of land bought by Company and descrived as follows: Alley lying in the E. 1/2 N.E. 1/4 of Section 9, Town. 2, Range 13E., Lot 1 contains 8.57 acres lying North of North margin of railroad right of way, Main Line, and immediately West of East margin of Spur Line right of way including same running to brick yARD extending to the N.W. corner of N .E. 1/4 of N.E. 1/4 of said Section 9-2-13.
N. 78 1/2E. 2.00 chains. The same is all in the N.E. 1/4 of the N.E. 1/4 of N.62 1/2E. 7.40 chs.
S. 87E. 5.30 chs. Lot 2 contains 21.88 acres all in E. 1/2 N.E. 1/4 9-2-13
S. 15 1/2W. 4.45 Chs. & immediately South of the South margin of S. 31E. 2.40 chs. the C.B.&Q. R.R. Rt. of Way and North of the S. 41 1/2E. 2.70 chs. Center Line or Midstream of the North Fork of N. 72 1/2E. 1.60 chs. Great Nemaha River. Intersects at Section line. The Meander of which are as follows: Beginning at the center of the Nemaha River at a point 14.42 chains due South of a point intersected by the West line of the said E. 1/2 of the N.E. 1/4 of said Section 9 with the South margin of the aforesaid R.R. Rt. of Way location of 9*15'E. Thence to meander the said Nemaha River down stream a line parallel to midriver.

R. E. Grinstead, Co. Surveyor

September 2, 1909

I surveyed for Mr. Reischick and E. J. Goltz the fence line between their farms in Section 21, Town. 2, Range 17. In the N.W. quarter of the Section. After these two men set the stones for the division line then they asked me to run the line and record same.

I started at the south end of the hedge fence which separates the two farms, ran West Va. 10*55' a distance of 151.14' to a stone which was set by some other surveyor. Then west with the same Va. 91' to a stone set by these two owners. Thence South 30*11'W. a distance of 276'8" to a limestone 6 x 7 x 18, thence S. 50*37'W. a distance of 294' to a stone 6 x 8 x 16, thence S. 8*50'W. a distance of 218'9" to a stone 6 x 8 x 19, thence S. 59*47'W. a distance of 330'6" to a stone 6 x 8 x 16, thence W. Va. 11*23' a distance of 373'. This stone was set in one foot from hedge fence.

J. A. Crook, Deputy

April 23, 1909

Surveyed for Mr. Kuhlman the N.E. 1/4 of Sec. 3, Town. 2, Range 16 in Richardson Co. Nebr.

I started at the 1/4 Sec. stone on the East side of said Sec. Witnesses who had helped place this stone stated it had been placed exactly over the charred stake, an elm stick mentioned in Gov't. field notes and McElroy survey of May 1881. Ran a random line North 43.49 chains but failed to find the Sec. cornston. Then run a random line West from where this stone should be 40.06 chains and found the 1/4 Sec. stone on the North of said Sec. 3. This stone was the size described in the Gov't. field notes in 1855 and had evidently never been disturbed. I then run West 40.08 chains and found the Sec. cor. stone at the N.E. cor. of said Sec. 3 had fallen over. It answered the description given in the Gov't. field notes. I reset it in correct position. I then run a true line East from this stone over the 1/4 Sec. stone on the North, and continued East 40.08 chains from the 1/4 Sec. stone on the North, and reset the stone at the N.E. corner of said Sec. 3 in the same straight line with these two other Gov't. stones. The stone being 6 x 8 x 14, which I placed 4" underground making across on top of stone. I then started at the 1/4 Sec. cor. stone on the North of said Sec. 3 & ran a random line South 22.85 chains & found the stone set by McElroy in May 1881, being the S.E. cor. of the N.E. 1/4 of the N.W. 1/4 of Sec. 3. I then started again at the 1/4 Sec. cor. on the North of Sec. 3 & ran a true line South in line with the stone above mentioned 42.86 1/2 chains and reset the stone at the center

(over)

of Sec. 3, being a stone 12 x 8 x 6, 6" in ground, cross on top. I found the land contained in the N.E. 1/4 of Sec. 3 to be 172.73 acres, being 43.38'long on the East side, 42.86 1/2 chains on the West side and 40.05 1/2 chains wide East and West. The land contained South of the division fence between Mr. Huhlmanand his neighbor on the North 20.03 chains long on the East side, 20.01 chains long on the West side and 40.03 chains wide on the South line, making a total of 80.14 acres. The East road takes off of Mr. Kuhlman's land 1.001 acres, off of his neighbor's on the north 1.167 acres, and the North road cutting off 2.002 acres.

Chainmen - Bert Mitchell and Frank Hendricks, sworn.
Flagmen - Guy Crook.

J. A. Crook, Co. Suryeyor

April 1, 1912

Survey of accreated land above Rulo in Section 4, 5, 8 & 32 & 33-1- & 2-18E.

Beginning at corner of Sections 5, 6, 7 & 8 corner now standing and properly marked Va. 11*40'E. Ran W. to 1/4 Section corner of Section 6 & 7 as indicated by intersection of fence line(no stone).

Beginning again at Corner of Section 5, 6, 7 & 8 I ran East
29.75 chs. top high bluff 91' above Mo. river bottom land
31.16 " foot of bluff
33.00 " Mo. river bottom land, bears E. of N. & W. of S.
35.40 " Set limestone 18 x 14 x 3 for fractional Sec. 5 & 8.80 lk. to original W. bank of Mo.
40.00 " Set post for 1/4 Sec. cor. for 5 & 8
80.00 " Set limestone 5 x 10 x 12 for cor. to Sec. 4, 5, 8 & 9
Beginning at 1/4 corner Section 5 & 32, Town. 1 & 2, Range 18E.(A Gov't. stone) run East Va. 11.40.
6.00 chs. brow of hill
9.00 " foot of bluff Mo. river bottom
21.00 " east margin of slough
22.40 " east margin of old Mo. river channel
40.00 " intersection of N.S. Sec. line. Thence South 3.20 ch. intersect 0.12 ch. W. of planted stone (By some considered to be Sec. Cor.) From planted stone run South.
18.00 chs. intersected north margin of slough bears S. 60&W. & 60*E.
19.36 " south margin of same
29.00 " north margin of slough bears S. 71*W. N. 71*E.
31.00 " north side of island bears N. 70*E. S. 70*W.
40.00 " set temporary 1/4 Sec. corner to 4 & 5
41.00 " center of slough, bears S. 60*W. N. 60*E.
53.00 " center of slough, bears S. 70*W. N. 70*E.
56.45" north edge of lake bears S. 70*W. N. 70*E.
57.70 " south edge of lake
63.00 " south margin of island, bear S. 86*E. N. 76*W.
68.40 " south margin of slough(5.40 chs. wide)
75.20 " intersected E. & W. Section line between Section 4 & 9; 5 & 8.

Chainmen - Frank Snyder and Wm Shepard, sworn.

R. E. Grinstead, Co. Surveyor

Work continued by J. F. Relf, Deputy.

Beginning at 1/4 Section corner of 5 & 32, between Town. 1 & 2, Range 18E. run west Va. 8*06'E. 20.00 chains intersected 1/16 corner of said Sections 40.00 chains intersected 4 link S. of west hedge running west, 1 link west of hedge running north. (no stone)

Beginning again at the 1/4 cor. of Sec. 5 & 32 run east on true line Va. 8*06'E. 6.00 chs. brow of bluff, 82' high, 9.10 chs. base of bluff, Mo. river bottom. 22.30 chs. east margin of a slough 1.30 chs. wide 40.00 chs. set limestone 11x10x4 marked x on top for cor. to Secs. 4,5,32 & 33-1 & 2-18E. A cottonwood 2' in dia. bears N. 14*30'W. 2.18 chs. dist. A oottonwood 3' in dia. bears N. 11*15'E. 1.60 chs. dist.

From cor. to Sec. 4,5,8 & 9 run north on true line between Sec.4 & 5. Cottonwood 7" in dia. bears N. 18*30'W. 1.11 chs. dist. A cottonwood 5" in dia. bears N. 1*00'E. 1.76 chs. dist. 44.20 chs. north margin of island 76.69 chs. cor. to Sec. 4 & 5; 32 & 33.

North between Sec. 32 - 33, Town. 2, Range 18E. Va. 8*06'E. 18.80 ch. south side of slough, old original left bank of Mo.river, slouth 4' deep, bears N. 45*E. S. 30*W. 40.00 chs. set limestone 10x8x3 for 1/4 cor. A elm 7" in dia. bears S. 4*00'E. 0.22 ch. dist. Cottonwood 19" in dia bears N. 1*45' 1.23 ch. dist. 41.36 ch. right banks of Mo.river. Set limestone 2 x 6 x 12 for meander corner for fractional Sec. 32-33. A cottonwood 19" in dia. bears S. 1*45'E. 0.13 ch. dis

Beginning at cor. of Sec. 32-33-4 & 5, Town 1 & 2, Range 18E. run east Va. 8*06'E. 38.18 ch east margin of slough, west edge of island, set meander post. Slough 3.5' deep, bear N. 27*15'E. S. 31*W. 40.00 ch. set limestone for 1/4 Sec. corner 4 & 33. Cottonwood 10" in dia. bears S. 85*E. 84 ch dist. Cottonwood 9" in dia. bears N. 73"E. 1 ch. dist. 62.40 ch. set limestone on right bank of Mo.river for cor. to fractional Sec. 4 & 33. Cottonwood 1' in dia. bears S. 42*45'W. 40 lk. dist. Cotbonwood 8" in dia. bears N. 85*W. 22 lk. dist. Sandbar farming at this point.

Beginning at cor. Sec. 4-5-8-9 run South Va. 11*00'E. 00.91 set limestone 4x6x7 on right bank of slough for cor. to fractional Sec. 8-9. East beyond this point is a low sand bar about 1000' wide.

(Next Page)

Beginning at cor. to Sec. 4-5-8-9 run east Va. 10*29'E. 1.10 ch. set limestone 6x11x14 for fractional cor. to Sec. 4-9, on right and west bank of slough 3 ch. wide beyond slough is a low island which is no good.

Beginning at cor. to Sec. 7-8-17=18 run east between Sec. 8-~~9~~ 17 Va. 11*~~55~~" 15' 2.60 ch. * to iron pin set for cor. to fractional Sec. 8-17, on right bank of Mo. river.

Meander in Sec. 8 Va. 8*06'E. Beginning at meander cor. to Sec. 8-17 ran up the river along right bank N. 2*15'E. 21.07 ch. to right bank of slough (original Mo. river) Point of island N. 37*E. 17.33 ch., N. 42*E. 10.19 ch. N. 57*15'E. 38.14 ch., N. 53*E. 21.00 ch. to meander cor. Sec. 8-9.

Meander in Sec. 9 Va. 8*06'E. Beginning at meander cor. Sec. 8-9 N. 52*E. 1.43 ch. to meander cor. of Sec. 4-9.

Meander in Sec. 4 Va. 8*06'E. N. 52*E. 6.31 ch., N. 80*E. 9.40 ch., N. 60*20'E. 27.53 ch., N. 41*10'E. 13.90 ch. N. 6*30'E. 23.60 ch. N. 13*30'W. 16.80 ch., N. 5*35'W. 5.61 ch. to meander cor. Sec.4-9.

Meander in Section 33 Va. 8*06'E. N. 21*W. 4.46 chains, N. 25*W 25'W. 2.85 chains, river cutting N. 53*W. 2.03 chains, N. 58*45'W. 3.02 chains, No. 67*50"W. 2.86 chains, N. 68*30'W. 5.48 chains, End of island left margin of slough on right bank of Mo. river. N. 61*25'W. 5.02 chains, west margin of slough. N. 65*W. 2.36 chains, N. 58*W. 4.36 chains, N. 52*45'W. 15.18 chains, N. 54.15'W. 9.56 chains, N. 57*W. 4.98 chains, N. 69*W. 9.64 chains, N. 70*W. 5.31 chains to meander corner for fractional Section 33 - 32.

Beginning at a point on meander line on right bank of Mo. river. Left bank of slough and north end of island, meandered the right bank of island and left bank of slough (Va. 8*06'E Meander in Section 33. S. 28*40'W. 3.61 chains, S. 43*30'W. 10.50 chains, S. 25*W. 2.01 chains to meander corner Section 33 - 4.

Meander in Section 4 S. 52*W. 4.70 chains, S. 40*15'W. 11.40 chains, S. 45*30'W. 20.98 chains, S. 62*W. 20.98 chains, S. 62*W. 16.27 chains to a point on Section line between Section 4-5, 26 links North of meander corner.

Meander in Section 5. From above described point on Section line between 4-5 thence S. 69*30'W. 23.70 chains, S. 35*30'W. 25.06 chains, S. 30*W. 20.34 chains intersected Section line between Section 5-8. 3.30 chains west of meander corner.

Meander in Section 8. From aforesaid point on Section line between Section 5-8 thence S. 15*30'W. 16.59 chains, S. 44*15'W. 16.17 chains, S. 9*50'W. 18.38 chains, S. 5*45'E. 6.40 chains, to point on meander line south end of island, mouth of slough, right bank of Mo. river.

Chainmen - Wm Shepherd and E. Shepherd and Roy McVey, sworn.

R. E. Grinstead, Co. Surveyor
J. F. Relf, Deputy

September 19, 1912

Survey for Stella Cemetery Association. Beginning at the N.E. corner of block 10 Clark's North Add. (a gas pipe) run East 32' to center of Main Street. Thence South V . 11*27'E. on center line through Main Street. Said line intersected 1.4'W. of west edge of iron flag pole. 44.4' west of N.W. corner of Post Office 1920 line intersects 44' East of S.E. corner of brick building on north side of 2nd Street. (Note, distance should be 1914 which indicate that blocks have run 6' long.) 2250 set iron pin 18" long 44' east of center line for S.W. corner to block 14. "Orig. Town". 7.7' North I have an angle bar, 2910 drove a gas pipe 3' long, 44' east of center line for the S.W. corner of lot 9 in block 2 Clarks South Add. 7.7' north of pipe I drove an angle bar 4' long.

Beginning at the S.W. corner of lot 9 in block 2 run east Va. 11*27'E. 280', thence South 257.2' to property corner on Main Street. "Marked 2 in drawing." At a point 6.8' S. of said point run line east. From S.W. corner of lot 9 in block 2 (marked 1) run a line to point 2 then produced it until it intersected line run east at point 3. Said point 3 is 15' S.E. of point 2. Run east 285.5 between lots 11 & 12 block 2 (Clark South Add.) thence South 121.3' to point 4. (Plat calls for 114.6') Run property lines 5 & 6 & ~~6~~ & 7 at a perpendicular distance of 66' from property lines 1 & 3; 3 & 4. From point 6 perpendicular to right-of-way the distance is 70'. From point 5 South to hedge distance is 220'.

Chainmen - J. J. Warfield, D. C. Allen and Dot Walker, sworn.

R. E. Grinstead Co. Surveyor
J. F. Relf, Deputy

---

* ravine. 5.57 ch. brow of bluff. 11.22 ch.

January 22, 1915

Surveyed for Wm U. Gentry the lot of land lying South of Nemaha river in the N.E. 1/4 of Section 2, Town. 1 N., Range 14E.

Beginning at corner of Section 2, 3, 10, & 11 run East on true line Va. 9*50'E. 1320' set temporary 1/16 corner 1338 old fence running South and understood to be boundary line. 2640 set temporary 1/4 corner for Section 2 & 11. 2664 fence running north understood to be boundary line. No 1/4 stone could be found. 5236.3 corner to Section 1,2,11 & 12. Prorated the distance by running west. 1331.6 set stake for 1/16 Section corner. 2663.1 set limestone 8 x 10 x 14 for 1/4 corner 3994.7 set limestone 4 x 6 x 12 marked x on top for 1/16 Section corner.

Beginning at Section corner to 1, 2, 11 & 12 run north between Section 1 & 2 Va. 9*40'E.
1072 right bank of Nemaha river
1118 right water edge
1155 left water edge
1208 left bank of Nemaha river
1320 set temporary 1/16 Section corner

"Note found distance and line to be right so set limestone marked x with hedge post on top for 1/16 Section corner to 1 &2." 2640 - 1/4 Section corner to 1 & 2.

Beginning at 1/4 Section corner to 2 & 11 run north Va. 9*40'E. 1320 set hedge stake for temporary 1/16 Section corner. 1728 right bank of Nemaha river. 1514 water edge right; 1871 left water edge; 2640 center of Section. No stone. An old fence corner said to be correctly located where the stone was. From center of Section run east Va. 9*50'E. 1320 set temporary 1/16 Section corner. 2670 intersected 1/4 Section corner between 1 & 2. Prorated the excess of 30' & set the 1/16 Section corner 1335 from the center of Section 2.

Beginning at the N.E. corner of S.E. 1/4 S.E. 1/4 Section 2 run west Va. 9*50'E.
161 top of left bank of river
265 center of river
1333 Set temporary 1/16 Section corner in the center of the S.E. 1/4
2666 intersected 1/16 Section corner

From the 1/16 Section corner on South side of the S.E. 1/4 Section 2 run North Va. 9*40'E.
1320 intersected 1/16 Section corner in center of the S.E. 1/4
2103 right bank of river
2188 center of river
2248 left bank of river
2640 intersected 1/16 Section corner

Set limestone marked x at the intersection of the two line through the center of the S.E. 1/4 for the center of the S.E. 1/4 of Section 2.

Meander of the Nemaha river in the N.E. 1/4, S.E. 1/4 of Section 2.

Beginning in the center of the river and on the line between the north & south 1/2 of the S.E. 1/4 Section 2 running the river Va. 9*50'E.
N. 46*45'W. 992'
N. 61*15'W. 370' to the center line between the east and west 1/2 of the S.E. 1/4 of said Section.
Said lot contains 11.67 acres.

Chainmen - Wm E. Relf and C. R. Jellison, sworn.

R. E. Grinstead, Co. Surveyor
J. F. Relf, Deputy

March 18, 1913

Survey for E. S. Fergus, B. W. Ellis & James Standerdord the N.E. 1/4 of Section 32 and the Section line between Section 32 & 33, Town. 3 N. Range 13E.

The Northeast corner and the northwest corner to Section 32 are gone. Beginning at the 1/4 corner to Section 29 & 32 run East Va. 9*24'E. 1317.35 set temporary 1/16 Section corner.
1930 Right bank of Long Branch
2030 Left " " " "
2634.7 Set temporary corner to Section 28, 29, 32, & 33. From temporary Sec. cor. run E. Va. 9*24'E. between 28 & 33.
1320 Set temporary 1/16 corner
2640 " " 1/4 "
5285.6 Intersected 6.2' South of corner to Section 27, 28, 33, & 34. Divided the total distance proportionately to the distance given for each 1/2 mile in Gov't. notes. West on true line between Section 28 & 33 Va. 9*23'E.
3959.1 Set red boulder marked x 7 x 9 x 13 for 1/16 Section corner
5278.7 Set red boulder marked x 27 x 7 x 7 for oorner to Section 28, 29, 32, & 33 -- 41' South on Section line is an elm 13" dia. West between Section 32 & 29 Va. 9*23'E.
1320.8 Set red boulder 19 x 12 x 5 marked x for 1/16 corner
2620.01 - 1/4 corner to Section 29 & 32

Beginning at 1/4 corner to 32 & 33 run north Va. 10*28'E. 2645.4 intersected 3.7' east of corner to 28, 29, 32 & 33.

South on true line Va. 10*33'E. 2645.4 - 1/4 corner to 32 & 33.

(next page)

Beginning at 1/4 corner to Section 29 & 32 run S. Va. 10*28'E.
2640 Set temporary 1/4 corner center of Section 32
3959 intersected 14.5 W. of stone set for 1/16 corner West on true line Va. 10*41'E.
1319.66 Set limestone 18 x 10 x 7 marked x for 1/4 corner center of Section. Note stone set for 1/4 corner to 31 & 32 gone.
N. 91*00E. 36' Red Elm 16" dia.
N. 2*15'E. 42' Honey Locust 16" dia.
3959 - 1/4 corner between 29 & 32

Beginning at 1/4 corner to Section 32 & 33 run W. Va. 9*37'E. 99N.
1319.65 Set limestone 15 x 7 x 6 for 1/16 corner
2639.3 - 1/4 Section corner

Beginning at 1/16 corner between 29 & 32 (N.E. corner to N.W. 1/4 N.E. 1/4 Sec. 32) run S. Va. 10*23'E. 2 P.M."
2644 - 1/16 Section corner (S.W. corner of S.W. 1/4 N.E. 1/4)

Chainmen - Wm Suedmerer & John Philpot, sworn.

R. E. Grinstead, Co.Surveyor
J. F. Relf, Deputy

February 14, 1913

Survey for McDougle and John Tiehen Section 16, Town. 1 N., Range 15E.

Beginning at corner to Section 8, 9, 16 & 17 and South Va. 9*43'E.
2640 Set temporary 1/4 corner to Section 16 & 17. 1/4 corner gone.
2649 point where they say the corner was
4971 Right bank of Rock Creek
5282 corner to Section 16, 17, 20 & 21. N. on a true line Va. 9*43'E.
2641 Set 1/4 corner to Section 16 & 17. An iron shaft 1 1/4" dia. 26" long. South 8.5' is the E. and W. hedge east 6.5' is the N. & S. hedge.
5282 corner to Section 8, 9, 16 & 17

Beginning at corner to Section 16, 17, 20 & 21 run east Va. 9*15'E.
2629 Set temporary 1/4 corner to 16 & 21
3973.5" " 1/16 " " 16 & 21
5298 " " Section corner to 15, 16, 21 & 22. Section corner being gone. Also the 1/4 corner South between 21 & 22 gone and the Section corner to 21, 22, 27 & 28 could not be found.

Beginning at 1/4 corner between Section 22 & 23 run N. Va. 9*50'E.
2643 corner to Section 14, 15, 22 & 23. Found old drag to be set for corner 18"E. of which is an iron pin. Set limestone over drag tooth for Section corner.
N. 46*45'E. 46.5' catalplia 10" dia.
S. 49*15'E. 46.9' corner of hedge. From corner to Section 14, 15, 22 & 23 run West on random line between Section 15 & 22 Va. 9*43'E.
2648.25 Set temporary 1/4 corner
2654 Old line fence running N. & S.
5296.5 I intersected 18.4' S. of temporary corner to 15, 16, 21 & 22 which I had previously set. 9.2 S. of temporary corner or equal distance between the two points set limestone 17 x 5 x 3 marked x for corner to 15, 16, 21 & 22. S. 17*15'E. 40.7' Hackberry 9" dia.

From corner to Section 15, 16, 21 & 22 run W. on true line Va. 9*09'E. 13245 - 1/16 Section corner. Set 2 witness stones. One, one rod North of corner and one 16 1/2" West of corner on Section line.
2629 Set limestone 16 x 6 x 2 marked x on West side for 1/4 corner to 16 & 22. Note - this is evidently the corner stone which I found laying in the fence corner 5298 corner to Section 16, 17, 20 & 21. From corner to Section 15, 16, 21 & 22 run North on random line Va. 9*45'E.
2640 Set temporary 1/4 corner to Section 15 & 16
4869 right bank of Nemaha River
5066 left bank
5234 intersected E. & W. line 33.3W. of corner to Section 9, 10, 15 & 16 North on true line Va. 9*39'E.
2594 Set limestone 20 x 6 x 6 for 1/4 corner to Section 15 & 16
5234 corner to Section 15, 16, 21 & 22. From 1/4 Section corner to 15 & 16 run W. on true line Va. 8*58'E.
1319.25 Set limestone 24 x 5 x 4 for 1/16 corner through center of Section
2639.5 Set limestone 26 x 4 x 4 for 1/4 corner in center of Section
5279 - 1/4 corner between 16 & 17

Chainmen - William J. Oaks, Joseph J. Gallman and J. Spurgen, sworn.

R. E. Grinstead, Co.Surveyor
J. F. Relf, Deputy

April 2, 1913

Subdivision of Section 3, Town. 2, Range 15E. for Wm Bruhn.

Beginning at the corner to Section 2, 3, 34 & 35 run S. between Sec. 2 & 3, Town. 2 N., Range 15E. Va. 11*24'E.
1330 - 1/16 corner (found stone standing)
2640 - 1/4 corner (1/4 corner gone) temporary
2664 R. Top bank of creek
2745 L. top bank of creek
3975 center of C.B.Q.R.R.
5505 corner to Section 2, 3, 10 & 11 (stone gone but found chips from a limestone & the subsoil disturbed which indicated place to be true corner) From 1/4 corner to 2 & 11 run West Va. 10*40'E. 2614 intersected corner to Section 2, 3, 10 & 11. Set red boulder 23 x 9 x 5 in pit found in subsoil for corner to Section 2, 3, 10 & 11.

Hedge running East is 33' N. of stone.
Hedge running North is 30' E. of stone.

From corner to Section 2, 3, 34 & 35 run S. on true line Va. 11*24'E. 2656.5 set red boulder marked x 12 x 9 x 5 for 1/4 corner between 2 & 3 N. 14*W. 20' boxelder 9" in dia.

From 1/4 corner between Section 4 & 9 run East Va. 9*55'E.
2640 Set temporary Section corner to 3,4,9&10. From temporary Sec.cor. run E. Va. 9*55'E.
1992.5 center of Mo.P.R.R.
2640 Set temporary 1/4 corner to 3 & 10
4271.5 center of C.B.Q.R.R.
5305.5 corner to Section 3, 10 & 11. From 1/4 cor. between 9 & 10 run North Va. 10*28'E.
2640 set temporary Section corner to 3, 4, 9 & 10.

By proportion found the true distance from the 1/4 corner between Section 4 & 9 to the Section corner 3, 4, 9 & 10 to be 2685.9 Va. 9*40'E. Also true distance from corner to 2, 3, 10 & 11 to corner of 3, 4, 9 & 10 to be 5259.6 Va. 10*30'E. True distance from 1/4 corner between 9 & 10 to Section corner 3, 4, 9 & 10. 2640 Va. 10*18'E. At the intersection of the three Section lines set limestone 16 x 12 x 4 marked x for corner to 3, 4, 9 & 10 S. 70*30'W. 14' to Honey Locust stump.

Equal distant and in true line between Section 3 & 10 set red boulder 18 x 11 x 9 marked x for 1/4 corner between Section 3 & 10. (The same being 2629.8' from Section corner) N. 2*00W. 37.3' white elm 2.5' in dia.

From corner to Section 2, 3, 34 & 35 run west on true line Va. 10*21' - 2640 1/4 corner to 3 & 34. (Found stone standing) 3960 set limestone 20 x 10 x 6 marked x for 1/16 corner
5280 Set temporary Section corner to 3, 4, 33 & 34

From corner to Section 3, 4, 9 & 10 run North Va. 11*34'E.
1565 Right bank of Muddy Creek
1650 Left " " " "
2640 Set temporary 1/4 corner between 4 & 3
2668.5 Intersect East and West fence
3960 Set temporary 1/16 corner
4965 C. of Mo. P.R.R.
5284.1 Intersected E. & W. line 1.3' west of temporary Section corner to 3, 4, 33 & 34.
From corner between 5 & 32 run East Va. 10*41'E. 2640 set temporary corner to 4, 5, 32 & 33. (Corner could not be found) From the temporary Section corner run E. Va. 10*7'E.
4075 right bank of Muddy Creek
4175 left " " " "
5182 C. of Mo.P.R.R.
5280.6 temporary corner previously set by me. Set limestone 29 x 4 x 3 marked x in the place of the temporary corner previously set by me for corner to Section 3, 4, 33 & 34.
South on true line from corner to Section 3, 4, 33 & 34 Va. 11*33'E.1292.6 - 1/16 corner between 3 & 4
26.22.7 Set gas pipe 3' long for 1/4 corner to Section 3 & 4. Drove hedge stub beside same.
5284.1 corner to Section 3, 4, 9 & 10

From 1/4 corner between 3 & 34 run South on true line Va. 11*34'E.
1320 Set temporary 1/16 corner
2640.6 Set temporary corner for center of Section
5295.5 - 1/4 corner between Section 3 & 10. From 1/4 corner between 2 & 3 run W. Va. 10*10'E.
2634.8 intersected N. & S. line running through center of Section
3952.4 Set temporary 1/4 corner
4352.4 C. of Mo.P.R.R.
5269.6 Intersected N. & S. line 1.8 N. of 1/4 corner between 4 & 5. East on true line Va. 10*11'E.
1317.6 Set iron pin for 1/16 corner (3/4" D. 3' long)
2634.8 Intersected N. & S. line through center of Sec. Set gas pipe 5' long for cor. to center of Section. Said corner is 2640.6' S. of 1/4 corner between 3 & 34.
1314.6 From 1/4 corner between 3 & 34 South set lightning rod 40" long for 1/16 corner S. on true line through center of N.W. 1/4 Va. 11*35'E.
1304.8 Set temporary 1/16 corner center of N.W. 1/4
2607.2 Intersected E. & W. line at 1/16 corner. From 1/16 corner on East side of the N.W. 1/4 run West on true line Va. 10*10'E.
1318.8 Intersected N. & S. line thru center of N.W. 1/4. Set 3/4" gas pipe 2' long for 1/16 corner to center of N.W. 1/4
2637.6 - 1/16 corner between Section 3 & 4

Chainmen - Guy H. Sheely and Wallace McCullough, sworn.

R. E. Grinstead, Co.Surveyor
J. F. Relp, Deputy

April 19, 1913

Surveyed the West 27' off of the east 85' Lot 8, Blk. 7, City of Humboldt.

Beginning at a stone marked x on the S.E. corner of Blk. 11. Run South on true line Va. 9*16'E. 1004 1/4 intersected E. & W. line 66' W. of an iron pin driven in the S.W. corner of Blk. 28. (Note - this makes the total distance 6' longer than distance given. Distance given is 998 1/4'.) Divided distance equally among the 6 lots making each lot 124 3/4' long. 539 1/4' from the place of beginning set iron rod 15" long for the N.E. corner of lot 8, Blk. 7 & set iron pin 15" long for the S.E. corner of lot 8 Blk. 7. From the S.E. corner of Lot 8 Blk. 7 run W. perpendicular to the N. & S. line and at 58' set iron pin for the S.W. corner of the E. 58' of Lot 8 Blk. 7. At 85' set iron pin for the S.W. corner of the W. 27' off of the E. 85' of lot 8. From the N.E. corner of lot 8 Blk. 7 run W. perpendicular to the N. & S. line. At 58' set iron pin 15" long for the N.W. corner of the E. 58' of lot 8. At 85' set iron pin 15" long for the N.W. corner of the W. 27' off of the E. 85' of lot 8 Blk. 7.

Chainmen - Vern Anderson, sworn.

R. E. Grinstead, Co.Surveyor
J. F. Relf, Deputy

April 11, 1913

Surveyed for Paul Weaver and Wm Ulig the half Section line running N.& S. through Section 11, Town. 1, Range 16E.

Beginning at 1/4 corner between Section 11 & 14(The L.S. set for the 1/4 corner was in plane and South of it 33' is a large limestone set on South side of public road) run N. Va. 9*05'E. on random line 2640 set temporary 1/4 corner, 5278.4 intersected E. & W. line 46.35'E. of 1/4 corner between 2 & 11(Found 1/4 stone with top worn or broken off. Set the stone lower and on top of which set limestone 19 x 12 x 4 marked x)

South on true line Va. 9*35'E. 2639.2 set 1 1/4 gas pipe 38" long for 1/4 corner center of Section 11. (The 1/4 stone between 10 & 11 and 11 & 12 could not be located) South 28' Boxelder 28" in dia. 5278.4 1/4 corner between 11 & !$.

Chainmen - W. Hahn and Henry Haeffele, sworn.

R. E. Grinstead, Co.Surveyor
J. F. Relf, Deputy

April 13, 1913

Surveyed for the County Board, Richardson Co., Nebr. tract of land containing 210 acres, situated in the west part of the S.W. 1/4, N.W. 1/4 Section 19, Town. 2, Range 13E. described more particular as follows: Beginning at the 1/4 corner between 24 & 19 north on county line 706' (Va. 8*58'. Thence East 27.5' to iron pin 2' long, thence S. 41*13'E. 300.2' to iron pin 18" long, thence S. 23*45'W. 516.4' to iron pin 15" long. Thence West 24' to the place of beginning.

Chainmen - Vern Anderson, sworn.

R. E. Grinstead, Co.Surveyor
J. F. Relf, Deputy

May 5, 1913

CERTIFICATE OF SURVEY

One acre tract in the S.E. corner S.E. 1/4, S.E. 1/4 Section 18, Town. 2, Range 13E.

Beginning at the corner to Sections 17, 18, 19 & 20 run West on Section line (Va. 9*21'E) 16.5' thence North perpendicular to the above line 33' to the S.E. corner of Tract, thence West Va. 9*21'E. 240', thence North perpendicular to East & West line 177.33'. (Set gas pipe for the N.E. corner of tract)., thence East Va. 9*21'E. 240', thence South 177.33' to the Southeast corner of tract.

Chainmen - John Oberly and Sam Scheideggar, sworn.

R. E. Grinstead, Co.Surveyor
J. F. Relf, Deputy

April 28, 1913

Surveyed for C. H. Wiltse 5.2 acres tract in S. 1/2, N.E. 1/4, N.E. 1/4 Section 10, Town. 1 N., Range 16E. Beginning at the 1/64 corner between Section 10 & 11(same being 10 chains South of the N/E4 corner of Section 10) run West Va. 8*51'E. 3432 to stone, thence S. Va. 9*15'E. 660.38 set 1" gas pipe 18" long for S.W. corner of 5.2 acre tract. Thence E. Va. 8*51'E. 30' set 1" gas pipe 18" long for E. margin of St. 313 set 1" gas pipe for center of St, 343 set 1" gas pipe on Section line between 10 & 11 for the S.E. corner of tract. Thence N. Va. 9*15'E. 660.38' to place of beginning.

Sworn chainman - Robert Mosiman.

J. F. Relf, Deputy Co. Surveyor

April 29, 1913

Subdivision of the Scheidegger estate. S.E. 1/4 Section 18, N.E. 1/4 Section 19. Beginning at the corner to Section 17, 18, 19 & 20, Town. 2 N., Range 13E. run West Va. 9*10'E.
1320 Set temporary 1/16 corner
2642 Intersected N.& S. line 9' N. of 1/4 stone which has been reset
5187.6 Intersected N. & S. line 7.7' N. of corner to Section 18 & 19 on county line.

NOTE - Found Gov't. stone standing properly marked 3' under the ground. Set hedge stake and stone over the original stone. From1/4 corner between 18 & 19 run E. on true line Va.9*21'E. 1321 Set 1" iron pin 20" long for the S.E. corner S.W. 1/4 S.E. 1/4 Section 18, 22' N. of which set 1/2" gas pipe and stone on fence line. Set stone on fence line S. of corner 2642 corner to 17, 18, 19 & 20. From 1/4 corner between 18 & 19 run N. on 1/2 Section line Va. 9*48'E. on random line. 1320 set temporary 1/16 corner. 2644 intersected E. & W. line 9' E. of stone in center of Section. Drove angle bar 2.5' long on West side of stone. N. Va. 9*59'E. 16.5' drove hedge stake for the N.W. corner of 1/2 A. tract. From stone in center of Section run S. on true line Va. 9*59'. 1322 set limestone 20 x 5 x 3.5 marked x for 1/16 corner. 2644 intersected 1/4 corner between 18 & 19.

From the N.W. corner of 1/2 tract same being 16.5' N. of 1/4 corner in center of Section 18, run E. Va. 9*00'E. 1315 intersected N. & S. line 11.9' N. of stone which is supposed to be true corner. On account of 1/4 stone between 17 & 18 being gone parties agreed to take a point 2.05 E. of stone for the N.E. corner S.W. 1/4 of S.E. 1/4 Section 18. At this point I set 1" iron bolt 28" long N. 16.5' of 1/16 corner. Set iron pin 18" long for the N.E. corner of 1/2 A. tract. From N.E. corner of 1/2 tract run West on true line Va. 9*11'E. 1317.95 intersected N.W. corner to 1/2 tract. From 1/16 corner between 18 &19 S.E. corner S.W. 1/4 S.E. 1/4 Section 18 run N. Va. 9*48'E. 1320 set temporary 1/16 corner. 2641.2 intersected 1/16 cor. in 1/2 Sec. line running E. & W.

At 1320.6 set limestone 18 x 7 x 5 marked x for 1/16 corner center of S.E. 1/4 S. 6*45'E. 8.3' burr oak 7.5" in dia. From the N.E. corner S.W. 1/4 S.E. 1/4 Section 18 run W. Va. 9*2'E. 1321.5 intersected N. & S. line 9.1' N. of 1/16 corner. East on true line Va. 9*25'E. 1321.5 intersected 1/16 corner.

Chainmen - John W. Qienberger and John Oberly, sworn.

J. F. Relf, Deputy Co. Surveyor

May 2, 1913

Beginning at 1/4 corner between Section 19 & 20, Town. 2 N., Range 13E. run W. on true line Va. 9*15'E. 1326.15 - 1/16 corner stone marked x. Limestone 18 x 6 x 4. 2652.3 - 1/4 stone center of Section 19. From S.W. corner of S.E. 1/4 N.E. 1/4 Section 19 run N. on true line Va. 9*21'E. to the N.W. corner N.E. 1/4 N.E. 1/4 Section 19.

Chainmen - John Oberly and Sam Scheidegger, sworn.

J. F. Relf, Deputy Co. Surveyor

May 8, 1913

Survey for L. R. Wheeler a tract of land in the N. 1/2 S.E. 1/4 N.E. 1/4 Section 10, T. 1 N., R. 16 E. Beginning at the 1/4 corner between Section 10 & 11 run North on Section line Va. 9*52'E 59.6' gas pipe set for the North boundary of 1st St. 420.0' point on the North boundary of St. & the South boundary of A. J. Weaver's 4 1/4 acre tract, 1104.9' point on the North boundary of A. J. Weaver tract, 1318.9' S.E. cornrer of C. E. Wiltse 5.2 acre tract of land, 1979.3' N.E. corner Wiltse tract, the same being 660.0' South of corner to Section 2, 3, 10 & 11.

(Note This makes the L. R. Wheeler tract of land 214.0' wide North & South instead of 238.0' as described in deed. A shortage of 24.0' or 0.14 acres. Sts. excluded as now laid out.)

From the S.E. cor. of C. H. Wiltse 5.2 acre tract, the same being a point on Sec. line between Sec. 10 & 11 run West Va. 8*51'E. 343.0', thence South Va. 9*15'E. 214.0'. Set 1" gas pipe 23" long for S.W. cor. of Wheeler tract, the same being 7.5' south of a cor. stone. Thence East Va. 9*00'E. 343' to a gas pipe 28" long, set on Sec. line for the S.E. cor. of Wheeler tract, thence North on Sec. line Va. 9*52'E. 214.0' to the place of beginning. The same containing 1.24 acres inclusive of streets as now laid out.

Sworn chainman - C. H. Miller.

R. E. Grinstead, Co. Surveyor
J. F. Relf, Deputy

March 6, 1911

Surveyed for C. F. Snider the following. Beginning at the corner to Section 22, 23, 26 & 27 - 1 - 14 I reset the corner, Gov't. stone lying loose on top of ground; I then ran West Va. 9*39' East at 20 chains set stone for eighth Section corner to East and West 1/2 of the N.E. 1/4 of 27-1-14. I then ran the 1/4 Section line to the corner to 26 & 27; I buried it and set a stone on top; I then ran West through the E. 1/2 of 27, 20 chains and set a Bois'darc post for 1/8 Section corner.

Chainmen - G. W. Bown & R. E. Grinstead.

John W. Crook, Co. Surveyor
R. E. Grinstead, Deputy

April 6, 1911

Surveyed for John Brown and Henry Wentz the following: Beginning at the 1/4 Section corner to 9 & 10-2-16 I ran West Va. 10*East. At 20.20 chains set corner, containing same course to 1/4 Section corner in Section 8 & 9 I then commenced at corner to Section 34, 8 & 9 and ran East.

Chainmen - Herman Esternge and F. C. Winnerslage.

John W. Crook, Co. Surveyor
R. E. Grinstead, Deputy

May 10, 1911

Surveyed for D. D. Reavis the N. 1/2 of the N.W. 1/4 of Section 17-3-16. I measured the line from corner to 7, 8, 17 & 18 at which point I found Gov't. corner stone, running South to corner to 17, 18, 19 & 20 which I found to be 80.08 chains. I then measured East and West line between 8 & 17 running East 80.11 chains which is the distance called for in Gov't. survey. I then went to the Gov't. survey corner which is standing and slightly covered, but was identified by Wm. Lundan as Gov't. corner to 16, 17, 20 & 21. I then run North 80.09 chains where I established corner to 8 & 9, 16 & 17. At the aforesaid point 80.11 chains East of corner to 7 & 8, 17 & 18. I also set 1/4 Section corner to 17 & 17 in line at 40.04 chains North of corner to 16, 17, 20 & 21 a stone. I then reestablished 1/4 Section corner to 8 & 17. At a point 40.05 1/2 chains West of corner to same. I then established center of Section 17 with a line extending from the 1/4 Section corner on the line between 16 & 17 to the West at 40.05 1/2 chains intersecting with the line North and South through the center of said Section 17.

John W. Crook, Co. Surveyor
R. E. Grinstead, Deputy

August 14, 1911

Surveyed for William Whitney the S. 1/2 of the N.W. 1/4 and the N. 1/2 of the S.W. 1/4 of Section 6, Town. 1, Range 15E.

Beginning at a stone at the intersection of the E. and W. line through the center of S. half of said Section with N. & S. line through the center of same.'

I ran thence N. Va. 10*E. passing at center of Section a stone with x on top at 20.05 chains. In all, 40.06 chains, to a stone at intersection of said N. & S. line through the center of said Section with E. & W. line, through the center of N. half of Section 6. I found said stone after much and deep excavation with plainly marked x on top.

I then placed another stone 7 x 7 x 7 with x on top on said stone and covered both with loose earth.

From this point a bois'darc fence post in E. margin of N. & S. highway bears E. 39 links dist. Another bois'darc fence corner bears N. 46*W. 27 links dist.. I then ran W. Va. 10*E. 39.18 chains to a stone in township line, thence to run same S. Va. 10*E. 40.06 chains where I planted a stone at intersection of E. & W. line through center of S. half of said Section 6-1-15. Thence to run said line E. Va. 10*E. 38.94 chains to the beginning. Containing by horizontal measurements 156.47 chains.

Chainmen - Peter Russell and Roland Wickham.

R. E. Grinstead, Co. Surveyor

July 21, 1911

Surveyed for C. M. Lee. Beginning at corner to 1, 2, 11 & 12-2-17. Set a stone marked x on top from which a stone, set by someone else, bears West 15 links distant, which last named stone is correct, making this line 19.85 chains from Co. Surveyor's stone 39.75 chains to 1/4 Section corner found the same.

Chainmen - Albert Harmon and Matt Harmon.

John Crook, Co. Surveyor
R. E. Grinstead, Deputy

July 22, 1911

Survey for C. M. Lee. Begin at corner to 1 & 2, 11 & 12 thence East 10*30'E.
20 chains drove a stake for corner to J. W. Buckman
26.50 chains a road
26.60 " a high ridge 600' above Mo. River bottom.

39 chains to top of rock below Missouri River bank
40 chains to stake in river bottom from which 2 mark an elm bears 63 links West
76 links an elm bears 90*W. a pin oak 7" in dia. bears N. 75*W.
1.24 chains a stone on top of bluff bears West 1.32 chains

Chainmen - Albert Harmon and Matt Harmon.

John Crook, Co. Surveyor
R. E. Grinstead, Deputy

July 25, 1911

Surveyed for C. M. Lee. Beginning at 1/4 Section corner to Section 2 & 35, Town. 2 & 3, Range 17. Found Burr Oak stump N. 75W. 100 links dist. thence East Va. 8*45'E. at 51.00 chains, stone top bank of river (U.S.Survey) 53.80 chains set stone 12 x 8 x 3 from which a sycamore 10" in dia. bears S. 45*W. 116 links dist. River East side Section 35-3-17 is N. 38*W.

Chainmen - Albert Harmon and Matt Harmon.

John Crook, Co. Surveyor
R. E. Grinstead, Deputy

August 8, 1911

Surveyed for C. M. Lee Section 2 & 3, Town. 2, Range 17 North between Section 2 & 3, Town. 2, Range 17 bearing N. 2*W. passing stone 23 links to the right at 60.00 chains a willow 6" in dia. bears S. 80*W. 16 1/2 links dist. Begin again at Section 2-2-17 thence S. 89 1/4*W. passing 1/8 Section corner intersecting Section line 3.66 chains South of 1/4 Section corner.

Chainmen - Albert Harmon and Matt Harmon.

John Crook, Co. Surveyor
R. E. Grinstead, Deputy

July 1911

In S.W. 1/4 of Section 11, Town. 1, Range 16. Beginning at the S.W. corner of the E. 1/2 of Section 11 on the North side of the highway running thence North 257', thence East 303', thence South 257' to the North side of said highway, thence West along said highway to the place of beginning. Containing 2 acres more or less.

Chainmen - Chas. Lorange and Chas. Portrey.

John Crook, Co. Surveyor
R. E. Grinstead, Deputy

July 25, 1911

Surveyed for C. M. Lee. Beginning at Section corner to 1 & 2, 11 & 12 thence N. 1*E. Va. 8*45'E. 16.50 chains. Black Walnut old line 40 chains 1/4 corner 1 & 2 standing, from which an Ash 5" in dia. bears S. 73*E. 44 links dist., Black Walnut 26" in dia. bears N. 20*W. 69 links dist., found stump of old witness tree at proper distance 49.30 chains at top of high ridge drove a stake at 52.50 chains set a Mulberry post, bank of Missouri river from which an Elm 4" in dia. bears N. 60*W. 18 links dist. An Elm 6" in dia. bears S. 10*W. 27 links dist.

Chainmen - Albert Harmon and Matt Harmon.

John Crook, Co. Surveyor
R. E. Grinstead, Deputy

September 11, 1911

Surveyed for Henry Wentz and John Braun the following. Beginning at the S.W. cor. to 4, 5, 8 & 9, an iron pin driven in the ground from which Double Boisdarc 2 1/2" in dia. bears N. 45W. 71 links dist. Thence E. V . 10E. 19.94 chains to a stake in the ground, N.E.cor. to N.W. 1/4 of N.W. 1/4 of said Sec. 9, thence S. 20.00 chains to a Boisdarc post S.E. cor. to said N.W. of N.W. Thence W. 19.98 chains to S.W. cor. to said subdivision. Thence N. to beginning.

I then reestablished the 1/4 Sec. corner to Sec. 4 & 9 & ran S. 10E. 20 chains to S.W.cor. of N.W. 1/4 of said Sec. 9. I then surveyed the following tract containing 14.20 A. off of the W. side of the N.W. 1/4 of the N.E. 1/4 of said Sec. 9. More particularly described a s follows. Beginning at the 1/4 Sec. cor. to 4 & 9, Town. 2, Range 16E. thence S. Va. 10E. 80 rods (20 chs.) to Boisdarc stake. Thence E. 28' rods, 7.00 chains. Crossing Goolsby's Creek at 22 rods, 5.50 chains. Thence N. 45'E. Va. 10E. 80 rods, 20.00 chains to stake in Sec. line. Thence with same W. 28.8 rods to the beginning.

Chainmen - Allison Doty and John Carson.

John Crook, Co. Surveyor
R. E. Grinstead, Deputy

November 1, 1910

Surveyed for J. S. Hosford estate as follows. Beginning at intersection of West line of Half Breed Reservation in Richardson County, Nebr., with the South line of Section 23-2-16, the same as located by U. S. Survey at a point 7.92 chains West of 1/4 Section corner to Section 23 & 26-2-16. I then ran West Va. 9*47'E. 31.88 chains at which point I reestablished the corner to Section 22, 23, 26 & 27 by driving an iron pin in the ground (1" x 12"). I then ran the call of the U. S. Survey to wit: North 47.30 chains to intersect with the said Half Breed line. I then ran the said Half Breed line South 33* East to the aforesaid point of beginning, making the following intersections: at a point 5.19 chains East of the 1/4 Section 23 & on the E. & W. line through center of said Section, I drove a Boisdarc stake in the ground, said stake being 14.66 chains West of the S.E. 1/4 of the S.W. 1/4 of the N.W. 1/4 of said Section 23. At 1.60 chains West of the center of the S.W. 1/4 of said Section 23, I set a Boisdarc stake, at a point 2 chains South of aforesaid center of the S.W. 1/4 of said Section 23 I set a Boisdarc stake, and the South line of Section 23 at point of beginning.

The fractional tracts of land formed by this intersection of the said Half Breed line with the subdivision line of said Section 23 be more fully described as follows:

Tract No. 1 beginning at the 1/4 Section corner of Section 22 & 23, thence North 7.90 chains to intersection with the Half Breed line, thence to run the same S. 33*E. 41 chains, thence West 5.19 chains to point of beginning, said tract containing 21 acres of which .3 acre is in the highway. This tract now belongs to Francis Shaffer.

Tract No. 2 beginning at the intersection of the Half Breed line with the East and West line then the center of said Section 23, 5.19 chains East of the 1/4 corner of Section 22 & 23 at a Boisdarc stake, thence S. 33*E. along said Half Breed line, 25 chains to a point in North & South line 2.00 chains South of center to S.W. 1/4 of Section 23, thence North 2.00 chains to said point, thence West to place of beginning. Containing 16 acres, the same belongs to the said Hosford estate.

Tract No. 3 beginning at center of S.W. 1/4 of Section 23-2-16, thence North 20.00 chains to N.E. corner to N.W. 1/4 of the S.W. 1/4 of said Section, thence West 14.66 chains to intersect with Half Breed line, thence with same S. 33*E. 24.7 chains to intersect East & West line through center of S.W. 1/4 of Section 23, thence to run same East 1.60 chains to the beginning.

Chainmen - J. G. Whitaker and Marion Vaughn.

John Crook, Co. Surveyor
R. E. Grinstead, Deputy

July 25, 1911

Surveyed for C. M. Lee. Beginning at 1/2 Section corner to 26 & 35, thence E. Va. 9*45'E. top of ridge N. & S. a Red Bud stake. At 70.60 chains Red Elm 18" in dia. bears S. 10*W. 33 links dist. Betins again at 1/4 Section as above thence N. 1*E. Va. 8*45'E. At 19 chains at brow of hilltop of Missouri river bluff which bears N. 45*W. 16.80 chains set stake.

Chainmen - Albert Harmon and Matt Harmon.

John Crook, Co. Surveyor
R. E. Grinstead, Deputy

February 28, 1910

Surveyed for Reinhard Herbster beginning at the S.W. corner of Section 36, Town. 3, Range 16E. marked No. 1. I relocated said corner by driving into the ground an iron pin 1" x 8" from which boisdarc tree 4" in dia. bears N. 39W. 54 links dist. and boisdarc tree 6" in dia. bears S. 44 1/2 W. 78 links dist. each tree with blaze and two notches, thence N. Va. 9*E. 80 chains to corner to Sections 25, 26, 35 & 36-3-16, No. 2.

Established 1/4 Section corner to Sections 35 & 36 at No. 3, 40 chains North of No. 1. Drove Boisdarc pin in ground from which boisdarc tree bears W. 49 links dist., a stake in hedge line bears E. 51 links dist.

From said 1/4 Section corner I ran E. Va. 9*E. through center of said Section 36, 6" South of and parallel to hedge line fence, at 32.50 chains intersects ravine or creek at station No. 4, thence to follow said ravine or creek, down stream as follows, to wit: S. 17 1/2 E. 7 chains No. 5 thence S. 60E. intersecting 1/2 Section line 6.20 chains at No. 6, 10 chains N. of the S.W. corner of the North 1/2 of the S.E. 1/4 of said Section 36-3-16, thence to continue same course, S. 60E. in all 8.35 chains to Station No. 7 thence S. 30E. 10.50 chains, intersecting E. & W. line between the S. and the N. 1/2 of the S.E. 1/4 of said Section 36-3-16 Sta. No. 8, 7.20 chains E. of No. 9 aforesaid S.W. corner of the N. 1/2 of the S.W. 1/4 of said Section 36-3-16.

The aforesaid ravine cuts off 5 acre from the N.E. corner of the N. 1/2 of the S.W. 1/4 of 36-3-16. The aforesaid ravine cuts off 4.1 acres from the S.W. corner of the N. 1/2 of the S.E. 1/4 of Section 36-3-16.

Chainmen - Wm Corn and Reinhard Herbster.

R. E. Grinstead, Co. Surveyor

September 24, 1907

Surveyed for G. W. Davis and Aaron King the following described tract of land in Section 5, Town. 2, Range 13E.

Beginning at the 1/8 Section corner a stone with x on top in line between Section 4 & 5 thence South Va. 10*E. 20 chains to 1/4 Section corner quartz rock 15 x 12 x 4 Gov't. corner. I then commenced at center of road corner to 4, 5, 8 & 9 and ran North Va. 10*E. 40 chains to said quartz rock, thence West 9*50'E. 19.81 3/4 chains planted a quartz boulder 10 x 8 x 4, thence Nort Va. 10*E. 20 chains to limestone set in ground 14 x 6 x 3 from which 1/8 Section corner, aforesaid beginning point bears East Va. 9*50'E. 19.81 3/4 chains dist., thence North Va. 10*E. 18.90 chains, planted a stone 15 x 10 x 5 in township line, thence East Va. 9*50'E. 19.81 3/4 chains to corner to 4 & 5 in township line.

W. F. Rantama, Co. Surveyor
R. E. Grinstead, Deputy

August 8, 1911

Surveyed for C. M. Lee. North between Sections 2 and 3-2-17 Va. 8*45'E. passing stone.

May 20, 1911

Surveyed for A. M. McMullin. Beginning at the 1/4 Section corner to Section 15 & 22 - 3 - 15 a planted stone from which I ran West Va. 9*45'E. 39.5 1/2 chains, planted a limestone 12 x 10 x 4 for corner to Section 15, 16, 21 & 22 from which stone a Boisdarc 10" in dia. bears South 46 1/2* West 70 links dist., a Boisdarc 4" in dia. bears South 40*E. 60 links dist., thence North 9*45'E. at 30.10 chains set limestone, x on top, 18 x 14 x 16 for N.W. corner to 120 acre and S.W. corner to 80 acre survey at 50.17 chains, set limestone marked x on top 24 x 14 x 10 for N.W. corner to 80 acre survey and S.W. corner to 120 acre survey at 80.27 chains set stone 24 x 12 x 10 marked x on top for corner to 10, 11, 15 & 16. In excavating to set stone found the charred remains of Hickory post. I then ran East between 10 & 15 Va. 9*45' 39.56 chains, set stone 20 x 8 x 6 for 1/4 Section corner from which corner of hedge fence bears N. 56 1/4* West 66 links dist., Hackberry 6" in dia. bears S. 62 1/4*E. 97 links dist. thence South through center of Section 15 Va. 9*45'E. at 30.10 chains, set stone marked x on top 18 x 10 x 6 for S.E. corner to 120 acres and N.E. corner to 80 acre survey at 30.17 chains set stone marked x on top 14 x 10 x 5 for S.E. corner to 80 and N.E. corner to 120 acre survey at 80.27 chains to point of beginning.

Chainmen - J. M. Farmer and Geo. F. Larimer.

John Crook, Co. Surveyor
R. E. Grinstead, Deputy

January 6, 1911

Surveyed for Geo. Ocamb. Beginning at the 1/4 Section corner to Section 7 & 8, Town. 1, Range 18E. 10 links South of a small stream U. S. Survey calls for a stone. I then ran S. Va. 11*E. 40 chains to corner to Sections 7, 8, 17 & 18. Boisdarc post driven in the ground U.S. survey calls for stone. This post was driven by myself several years ago. Thence East to the West or right bank of Missouri river, thence to run the same upstream N. 3 1/2*E. 40.10 chains to intersect E. & W. line through the center of Section 7-1-18, thence West 13.40 chains to point of beginning. Containing 49 acres.

Also a small tract of land lying in the North side of N.W. 1/4 of said Section 17-1-18.

Beginning at corner to said Section 7, 8, 17 and 18 thence to run the South line of said described survey to its intersection with the Missouri river. Thence to run same down stream to its intersection with the North margin of Goldsberry St., Rulo, Nebr. Thence to run the same N. 77*30'W. 11.30 chains to intersect Section line 17 * 18. Thence to run the same North 1 chain to point of beginning. Containing 2 acres. This is on East side of center of 1st St. protracted N. 12*30'E.

Chainmen - Chris Miller and David Zeigler.

John Crook, Co. Surveyor
R. E. Grinstead, Deputy

April 25, 1910

Surveyed for H. A. Tubach and Elmer Hoseltine the N. 1/2 of the N.W. 1/4 of the N.W. 1/4 of Section 18-1-17.

Beginning at a stone, corner to Section 8, 9, 16 & 17, thence S. Va. 10*35'E. 10 chains, crossing Muddy Creek to the right top bank of the same, thence E. crossing the center of highway at 2.50 chains, right top bank of Muddy Creek 9.70 chains center of stream 10.20 chains, left top bank, 10.80 chains, center of highway, stake driven in ground, 20.00 chains, from which bridge over Nemaha River, N.W. pier, bears S. 7*W. 50 links dist., thence N. 6.66 chains to a stake, center of highway, to Rulo, thence N. 3.34 chains to a stake in Section line, thence by protraction W. 20.00 chains to the beginning.

Beginning again at a stake in center of highway in road leading to Rulo, thence to run the center of highway leading to Falls City, S. 75*W. 10.78 chains, S. 54*W. 3.80 chains at 1.90 chains, on this line, center of bridge over Muddy Creek, bears up stream, N. 40*W. down stream S. 40*E. thence S. 77*W. 4.00 chains, intersecting E. & W. line, dividing said N. 1/2 of N.W. 1/4 of N.W. 1/4 of said Section 16-1-17 into 13.18 acres on N. side of road and 6.82 acres on S. side of road.

For drainage taxation purposes one acre should be deducted from each of these amounts for land in the road which is not taxable.

Beginning again at the N.E. corner of N. 1/2 of N.W. 1/4 of N.W. 1/4 of said Section 16, running thence N. 20.00 chains to a stake in the center of line E. & W. through S.W. 1/4 of Section 9.

Chainmen - R. Grinstead and Elmer Werner.

R. E. Grinstead, Deputy Surveyor

August 27, 1911

I made the following survey and connected plot herewith of the streets and alleys, blocks and lot lines in the original town of Falls City, Richardson Co., Nebraska. And Steel's & Crook & Towles Addition to the same . Beginning at the S.E. corner of Blk. 7, Steel's addition. The same beginning at the N. margin of 21st street as now numbered, which point has been indicated by two nail heads in the concrete pavement at the intersection of the W. margin of Stone street with N. margin of 21st street as now numbered.

I then connected this point by a straigh line W. with S.E. corner of Blk. 16.

Crook and Towles addition to Falls City 349 1/2' dist. shown on plot as 1 & 2. I then proceeded to a line point 3 with 1 & 2. I then proceeded to a line point 3 with 1 & 2. I then proceeded to measure to S. along the W. margin of Stone street as follows.

Street	60'	60'
Dr. Houston's two lots	50'	50'
A. G. Warner's two lots	50+4'	54'
Total	164'	164'

I then measured from 3 S. across street	60'	60'
Houston along center of alley	50'	50'
Warner	54'	54'
	164'	164'

Chainmen - Gustave Wolf and L. Zimmerman.

R. E. Grinstead, Co. Surveyor

June 17, 1910

Surveyed an original townsite for the town of Barada in the N.E. 1/4 of the N.E. 1/4 of Section 23-3-16 Richardson County Nebraska.

The N.E. corner of lot 1 block 1 is the initial or beginning point of this and all subsequent surveys and additions to be made to the town. There is at this point an x cut in the West end of concrete crossing, it is at a point S. 45*W. and 46.6' from the Section corner to Section 13 & 14, 23 & 24-3-16 Va. 9*35'E. I proceeded to lay out the E. 1/2 of block 1 into lots as follows. All lots being 142'E. & W. x 25' N. & S. excepting lot 2 which is 70' x 25' & lot 9 which is 142' x 33' and lot 10 which is 142' x 67'.

The West 1/2 of block 1 has 12 lots 142' x 25'. Block 2 has 24 lots 142' x 25'. Main street N. & S. and 1st street N. & S. are each 66' in width, 2nd street 60' in width. A N. & S. alley through the center of blocks 1 & 2 is 16' wide. The town being in size N. & S. 660' exclusive of 1st street and E. & W. 304' exclusive of Main Street.

Chainmen - W. E. Whittington, Ben Randall, and John Randall.

Frank Rantama, Co. Surveyor
R. E. Grinstead, Deputy

December 11, 1911

Surveyed for E. S. Towle. Beginning at intersection of South bank of ditch with East bank of river thence down stream with top left bank of river S. Va. 10*E. 7.60 chains, thence S. 46*W. 7.80 chains, S. 21*W. 15 chains to a point on the left bank of river from which the mouth of Walnut Creek bears S. 79*W. 110 links dist., thence S. 67*E. 3 chains, thence S. 88 1/4*E. 7 chains, thence No 60 1/2"E. 3 chains, thence N. 24 1/2*E. 6.50 chains, N. 57 1/2*E. 12.26 chains to South margin waste bank of new ditch, thence to run the same N. 78 3/4*W. 4.62 chains, N. 66*W. 1.72 chains to point of beginning.

Chainmen - Leon Barnes and Christ Lawrence.

R. E. Grinstead, Co. Surveyor

November 21, 1911

Surveyed for Jas. R. Kelly. Beginning at the corner to Section 33 & 34 in State line Town. 1 Range 18 drove a stake from which a Black Walnut 15" in dia. marked as original Gov't. bearing tree with the letter B. F. N. 40*W. 10 links dist., thence West following State line Va. 11*48'E. 20 chains to a Black Walnut post with iron bar driven in the ground, thence N. 20 chains to a Walnut post an iron pin, thence N. 20 chains to a Walnut post, an iron pin, thence W. to right bank of Royce's Creek.

Chainmen - Hugh Byron and Chas. Hoit.

John Crook, Co. Surveyor
R. E. Grinstead, Deputy

December 12, 1909

Surveyed for Wm Whitney(Sold to J. W. Dowell) 7.07 acres of land less .37 acres in road Rt. of Way left 6.70 acres.

Beginning at the S.E. corner of the S.W. 1/4 of the N.E. 1/4 of said Section 31-1-15, thence W. 10*10'E. S. 15.45 chains to the right bank of the North Fork of the Great Nemaha River, thence to meander the same, down stream as follows. N. 22 1/2*E. 2.30 chains, N. 16 1/2*W. 1.94 chains, N. 16*E. 1.44 chains, N. 40 1/2*E. 1.26 chains to South margin of ditch Rt. of Way a stake near pier of bridge, thence with line South margin ditch Rt. of Way S. 81 1/2*E. 6 chains, S. 68*E. 8.73 chains a stone, thence South 2.15 chains to the point of beginning.

Chainmen - Ed Goolsby and T. J. Whitney.

John Crook, Co. Surveyor
R. E. Grinstead, Deputy

August 8, 1910

Surveyed for J. W. Hartsel. Beginning at the 1/4 Section corner to 20 & 29-3-13 thence N. Va. 9*50'E. 40 chains to a planted stone x on top, I marked as witness points S. 57*E. 14 links dist. a Hickory 5" in dia. N. 55*W. 10 links dist., a Coffee Bean 3" in dia. each blazed and 2 notches, thence W. Va. 9*50'E. 40 chains to a stone 1/4 Section corner to 19 & 20=3-13, thence S. 40 chains to corner 19, 20, 30 & 31-3-13, thence E. Va. 9*5'E. 40 chains to point of beginning.

I established the corners and ran the line N. & S. through the center of the S.W. 1/4 os said Section 20-3-13.

Chainmen - Ralp Hummel and Wid Powere.

John Crook, Co. Surveyor
R. E. Grinstead, Deputy

June 24, 28 & 29, 1911

Field notes description of the following survey of West Salem, more particularly of that part lying West of the Section line between Section 3 & 4, Town. 1, Range 15E. Richardson Co.Nebr.

Beginning at a stone, the N.E. corner to Lot 1, Blk. 1. The N.E. corner of the N.W. 1/4 of the S.W. 1/4 of Section 3-1-15. This corner is 19.87 chains East of the 1/4 Section corner to 3 & 4-1-15, the E. & W. line through the center of said Section 3 is in length 79.52 1/2 chains. To be more explicate, the U.S. Surveyor in running East on Township line between Section 4 & 33, Town. 1 & 2, Range 15E. made the following notations:
78.40 chains right bank of the North Fork of the big Nemaha river
79.00 " left " " " " " " " " " "
Making the distance, or width of river, only 60 links or 38.3/4'. Evidently his notation should have been 80 chains and the corner should have been placed 1 chain West. Section 3 at the North end is 1 chain short and Section 4 is 1 chain long.

The corner is set at 81 chains instead of 80 chains. A limestone 25 x 7 x 5. This error has been perpetuated. E. & W. line through the center of Section 3 is in part the N. margin of West Salem and is 79 chains 47 1/2 links through the Section E. & W. line through center of Sec. 4 is 81 chains on the North of the Section and is 80.97 chains on the South of the Section. This fact and the further fact that the original townsite, Blk. 120 was made pripr to that of the U. S. Survey, and at the time when the variation of the magnetic needle was unknown to surveyors for this longitude, account for all the distressing puzzles to the Lot, Blk, and Street lines in the town.

(Next page)

With these explanations and the notations in these field notes, and the stones I have set in accordance therewith will enable the rights of all property to be marked out satisfactorily.

On the West side of the town there is a surplus of 45 1/2' E. & W. The original field notes of the town provide that the line shall be parallel and at right angles to each other for the reason that there are no perfectly rectangular U. S. Surveys.

I would especially call attention to the following neamed errors and their correction. In County Plat Book by James S. Everts, made in the year 1896, Plat Book represents the distance from the N.E. corner of Blk. 1 to the N.E. corner of Blk. 5 as being 1320' or 80 rods, or 20 chains, which in fact is 8.58' short. Plat Book shows the 1/4 Section corner 3 & 4 as the N.E. corner of lot 5. Lot 5 is 22 3/4' West of 1/4 Section corner.

East margin of 4th street is represented as continuous and coincident with Section line 3 & 4 from 1/4 Section corner to corner to 3, 4, 10 & 11, when in fact, at the North end of 4th street Section line is 14'2" East of the West margin of street, and 4th street is 80 1/6' wide at the North end and 66' wide at the South end, and in going South the E. & W. margins approach each other at the rate of 1'10" for each successive S.E. Blk. corner, intersecting Section corner at S.E. corner of Blk. 108. Plat Book does not show width of lots on South from 101 to 108. They are 45' wide. Plat Book shows Main Street to be 82 1/2' wide at S.E. corner of Blk. 65 & 66' wide at S.W. corner Blk. 76. The street lowever is 82 1/2' wide throughout entire length. Plat Book does not show a surplus of 45 1/2' at West side of town.

I relocated the 1/4 corner to 3 & 4-1-15, as stated before, at 19.89 chains West of N.E. corner to Blk. 1 at a point 4 1/2' South of a notched Boisdarc green stump. I then, as per original field notes of West Salem, reestablished the N.E. corner of Blk. No. 5 22 3/4' West of 1/4 Section corner to 3 & 4-1-15 a stone in the hedge line bears N. 80*W. 18 links dist. I marked Boisdarc with blaze and notches. I made 4th Street 80 1/6' wide at the North end and at each successive S.E. Blk. corner. Running South I narrowed the street 1 5/6' to 66' wide at the South end I made Main Street 82 1/2' wide throughout entire length. Blk. 101 & 108 inclusive. All lots at the South side are 45' wide.

The Section line between Section 3 & 4 is not at the West margin of 4th St. as appears on plats of the town, but is at the North end 22 3/4. East of the same and running South intersects West margin of 4th street at South end of street, which point is Section corner to 3, 4, 9 & 10.

At the West side for the full length of the N.E. 1/4 of the S.W. 1/4 of Section 4 there is a strip of land 45 1/2' wide owned by the town.

I set a stone with x on top at the S.E. corner of the following Blks. 5, 14, 17, 24, 25, 26, 27, 28, 37, 38, 39, 40, 59, 60, 69, 70, 83 & 84.

I made no surveys set no corners E. of the E. margin of 4th Street, except to run line as indicated above on North side of N.W. 1/4 of S.W. 1/4 of 3-1-15.

Chainmen - Wm Corn and John P. Moore.

R. E. Grinstead, Deputy Co. Surveyor

May 8, 1912

Surveyed for C. F. Prinbeno beginning at a point in Section 10-1-17.
1320' or 20 chains East of center of said Section then to run N. Va. 9*40'E.
40 chains to Section line 17 & 20 thence West
10 " intersecting left bank of Nemaha River. At 6 chains thence North 5 chs. thence North 45*West 7 chs. thence intersecting Section line at 2 chains.

R.E.Grinstead, Co. Surveyor

December 31, 1912

Surveyed for Louis Gergens. All that part of the S.W. 1/4 of Section 21, Town. 3, Range 14E. Richardson Co. Nebr. Containing 28.75 acres by survey, more particularly described as follows: Beginning at a point in the line between Sections 20 & 21, 15 chains North of the corner to same. A gas pipe driven in the ground, running thence E. Va. 10*06'E. 13.24 chains to center of highway, gas pipe driven in the ground, thence with the same N. 10*00'E. Va. 10*41'E. 12.85 chains, N. 4.52 chains N. 6*W. 8 chains to a gas pipe driven in the ground at the intersection of E. & W. line through the center of said Section 21 with said highway, thence to run said line W. Va. 10*06'E. 10.37 chains to 1/4 Section corner to 20 & 21-3-14 gas pipe driven in the ground, thence to run the same S. 10*41'E. 25 chains to beginning.

Also Tract No. 2 containing 70.12 acres by survey. Beginning at the intersection of the E. & W. line through the center of said Section 21 with the center of the highway leading from Humboldt to Stella, thence East with said line Va. 10*06' 29 chains and 21 links to center of said Section 20 S. Va. 10*41'E. 25 chains, gas pipe driven in the ground, thence W. Va. 10*06'E. 29.58 chains to the center of said highway, gas pipe driven in the ground thence to run the line along center of said highway N. 10*W. 12.85 chains N. 4.52 chains, N. 6*W. 8 chains to the beginning.

Also that part of the S.W. 1/4 of 21-3-14 containing 19.86 acres by survey. Beginning at a stone planted in the ground corner to Section 20, 21, 28 & 29-3-14, running thence N. between Section 20 & 21 Va. 10*41'E. 15 chains to an iron pin driven in the ground, thence E. 13.24 chains to an iron pin driven in center of highway corner to Louis Gergens, thence S. 10*41'E. 15 chains to an iron pin driven in the ground in line of Section 21 & 28-3-14, thence with the same W. 10*06'E. 10.24 chains to the beginning.

Chainmen - C. H. Hoffman and Wm McConnell.

R. E. Grinstead, Co. Surveyor

June 30, 1912

For C. H. Prinibo Lot No. 9 Section 17-1-17. Beginning at the S.W. corner to the S.E. 1/4 of the S.E. 1/4 of said Section 17 thence North Variation of Magnetic Needle 9*40'E. 20 chains to the center of the S.E. 1/4 of the said S.E. 1/4 of said Section 17, thence West 387' to the top left bank Nemaha River drove a stake from which a hackberry 12" in dia. bears S. 45E. 18 1/2 dist. Began again at center of S.E. 1/4 of said Section 17-1-17 thence South 544' to the top left bank of the said Nemaha.

Chainmen - O. N. Mum and Wm Zellos.

R. E. Grinstead, Co. Surveyor

December 15, 1913

Surveyed for Miss Anna J. Thomas the following to wit.

Beginning at the corner to Section 2, 3, 34 & 35, T. 1 N. R. 15E.(A limestone properly marked) run W. Va. 9*51'E.
39.2' West boundary of public road
1303.6' 1/16 corner limestone marked x
2572.8' East boundary of right of way C.B.Q.R.R.
2640.0' Set temporary 1/4 corner between Section 3 & 34
2776.3' West boundary of right of way
2992.0' Left top bank of North Nemaha River
3199.0' Right " " " " " "
3960.0' Set temporary 1/16 corner
4381.0' Right top bank of North Nemaha River
4451.0' Left " " " " " "
5215.6' Int. corner to Section 3, 4, 33 & 34

(Limestone marked x which is 5' under notch on Southeast side of sycamore tree 18" in dia. Note Section line 64.4' short.)

From which corner runs East on same line at 1303.9'. In digging down to set the 1/16 corner I found limestone marked x 0.8' North of true corner from the stone S. 34*45'E. 26' to white elm 2' in dia. properly marked. N. 26*10'E. 32' to a burr oak 14" in dia. properly marked. Beginning again at the corner to Section 3, 4, 33 & 34 run South on random line Va. 9*50'E.
3.90' Left bank of North Fork Nemaha River
145.0' Right " " " " " "
2640.0' Set temporary 1/4 corner
2650.8' A stake sets West 10.4'
3966.5' Opposite stone on lot corner
3976.7' Inner edge of walk running East
5283.9' Int. East & West Section line 1.2' East of corner to Section 3, 4, 9 & 10. From which corner run North on true line between Section 3 & 4 Va. 9*49'E.
2641.95 Set 1/2" gas pipe incement block for the 1/4 corner to Section 3 & 4. West 5' to hedge tree 7" in dia. East and a little North 9' to a hedge tree 5" in dia. properly marked. From 1/4 corner center of Section 3 run West on random line Va. 10*2'E.
72.0' Top of left bank North Fork Nemaha River
193.0' Top of right " " " " "
808.0' Int. corner 7' South of a stone
1305.3' Set temporary 1/16 corner
1982.6' West boundary of street
2607.2' Int. North & South Section line 22.4' South of corner from which corner run East on true line Va. 9*59'E.
1303.6' Set limestone 16 x 5 x 4 marked x with broken dishes under for the S.E. corner S.W. 1/4 N.W. 1/4 Sec. 3 from which a honey locust 14" in dia. bears S. 44*40'E. 28.3' dist.
1419.1' Set 2 sq. bars 2.5' long for S.E. corner of 3 1/2 acre tract. Beginning at the S.E. cor. S.W. 1/4 N.W. 1/4 Section 3 run north on random line Va. 9*10'E.
1320.0' Set temporary 1/16 corner
2112.0' Set " corner for the N.W. corner Thomas land
2648.8' Int. township line 27.3' East of 1/16 corner. Note the stone is 0.8' North of the true corner. From true corner run S. on true line Va. 9*37'E.
529.8' or 530.6' from the stone set near the township line. Set limestone 16 x 4 x 3 marked x with small stone under for the Southwest corner of Jennings 8 acre tract. Also the N.W. corner of Thomas land. From which a burr oak 16" in dia. bears N. 36*30'W. 6.7' dist. S. 37*30'E. 25' a burr oak 13" in dia. Tree properly marked.
1324.4' Set temporary 1/16 corner
2648.8' S.C. cor. of the S.W. 1/4 N.W. 1/4 Sec. 3. From the center of Sec. 3 run N. on random line Va. 9*39'E.
776.0' Left top bank of river
1320.0' Set temporary 1/16 corner
1500.0' Right top bank of drainage ditch
2652.3' Int. town line 11.2' West 1/4 corner from which corner run South on true line Va. 9*34'E.
1326.1' Set gas pipe 5' long for the 1/16 corner
2652.3' 1/4 corner center of Section. From the 1/16 corner N.E. corner of the S.E. 1/4 of N.W. 1/4 of said Section run West on true line VA. 9*58'E. at the Int. of the true line run North & South set limestone 3 x 5 x 4 marked x with small stone under for the center of the N.W. 1/4 from which a white elm 21" in dia. bears N. 66*46'E. 25.0' dist. N. 15*16'E. 44.8' a honey locust 16" in dia. Tree properly marked. From which corner run East on true line Va. 9*58'E. 115.5' Set limestone 14 x 10 x 4 marked x with small stone under for the N.E. Corner of tract from which a honey locust 15" in dia. bears N. 81*14'W. .65' dist. From the S.W. cor. of Jennings 8 acre tract run East Va. 10*17'E. 260.0' Set a limestone 12 x 5 x 3 marked x with small stone under for meander corner on the top of the right bank of North Fork Nemaha River between Jennings & Thomas land. Fromwhich cor. a maple tree 2' in dia. bears S. 50*45'W. 13.3' dist. Tree properly marked. Interested parties notified.

Chainmen - Chas. B. Snyder, E. W. Wickham, John W. McCool, C. H. Stitzer, & Forrest S. Simmons. Flagman - C. D. Baker.

J. F. Relf, Deputy Co. Surveyor

June 9, 1913

Field notes of Right of Way through Weaver & Weaver land in Section 33, T. 2 N., R. 15E. (340' x 99') 0.90 acres.

Center line of which begins at left top bank North Fork Nemaha River in the S.W. 1/4 E. 1/4 of said Section run N. 60*00E. 393' to the left top bank of said river. Total acreage heeby conveyed 0.90.

Tract No. 1 out off by ditch in the S.W. 1/4 N.W. 1/4 Section 33, T. 2N., R. 15E. North of North Fork Nemaha River, South of ditch 0.15 acres.

Beginning at the intersection of the 1/2 Section line running East & West through the center of said Section and left top bank of river, thence West 2.10 chains along 1/2 Section line to the left top bank of river, thence North along left top bank of river 1.30 chains, thence S. 30*E. 2.47 chains to the place of beginning.

R. E. Grinstead, Co. Surveyor
J. F. Relf, Deputy

June 9, 1913

Lot No. 2 a part of the S.E. 1/4 N.E. 1/4 Section 31, T. 2 N., R. 15E. Beginning at a point 0.75 chains north of 1/4 corner between Section 31 & 32 run N. 82*10'W. Va. 10*10'E. to the 1/4 Section line running North & South between the East and West 1/2 of the N.E. 1/4 of said Section, (said point is 3.65 chains North of 1/16 corner) thence North Va. 10*10'E. along 1/4 Section line 7.10 chains to the center of the North Fork of Nemaha River, thence down center of said river to the Section line between Section 31 & 32, thence South Va. 10*10'E. 16.30 chains to the place of beginning. Containing 25.31 acres.

R. E. Grinstead, Co. Surveyor
J. F. Relf, Deputy

June 9, 1913

Field Notes of Right of Way through Weaver & Morehead land in Section 32, T. 2 N., Range 15E. Tract No. 1 West and South of North Fork Nemaha River 1.74 acres. South margin of which begins at 1/4 corner between Section 31 & 32, thence East through center of Section 32 - 1435' to top bank of Nemaha river thence North with said river bank 49 1/2' thence West 1535' to Section line 31 & 32, thence South on Section line 49 1/2' to the place of beginning.

Tract No. 2 North & East side of river in Section 32 - 1.40 acres 650' x 99' center of which begins at the intersection of the East & West 1/2 Section line through the center of Section 32 with the top left bank Nemaha River, thence South 88*East to the top bank of Nemaha River.

Tract No. 3 North side of river in Section 32 - 1.60 acres. Center of which begins at a point 2780' East & 150' South of 1/4 corner between Section 31 & 32, top left bank of river, thence North 82*East 700' to intersect left bank of river. (700' x 99') Total acreage hereby conveyed 4.74.

R. E. Grinstead, Co. Surveyor
J. F. Relf, Deputy

August 19, 1913

Surveyed for the School Board Dist. No. 71 a tract of land containing 2.025 Acres.

Beginning at the 1/4 corner in the center of Section 25, T. 1 N. Range 14E. run West Va. 9*15'E. 297' on the 1/2 Section line, thence North perpendicular to said line 297', thence East Va. 9*15'E. 297', thence South 297' to the place of beginning.

Chainmen - Emery S. Crook and Isaac Smith, sworn.

J. F. Relf, Deputy Co. Surveyor

August 10, 1913

Located Lots 13 - 24 Blk. 125 in the original town of Falls City. Beginning at 1/4 corner between Section 10 & 11, T. 1 N., R. 16E. run West Va. 8*55'E. on 1/2 Section line.
381' West side of crossing on W. margin of McLean Street
724' " " " " " " " " Wilson "
1067' " " " " " " " " Morton "
1325' East " " " " E. " " Lane "
1409' West " " " " W. " " " "
(1320 & 1405 is distance called for)
1367' center of Lane St. From this point run S. Va. 8*55' perpendicular to the above line.
1077' South side of crossing on South margin of 18th St.
1441' " " " " " " " " 17th "
2162' " " " " " " " " 15 "
2465' North " " " " North " " 14 "
2525' South " " " " South " " 14 "
2827' North margin of 13th Street

The blocks are 16' long thus giving 2' to each block.

Set hedge stake at the N.W. & N.E. corner Lot 19. Also in the center of Lot 18 Block 125.

Chainmen - Geo. Goodpasture and Joe Brazo, sworn.

J.F.Relf, Deputy Co. Surveyor

August 27, 1913

Surveyed for Mrs. Chas. Banks, Lots 13 & 14 in Blk. 121, old Town of Falls City.

Beginning at a gas pipe in center of Chase St. and on the 1/2 Section line running East & West through the center of Section 10, T. 1 N., Range 16 E. run South on Chase St.
2496.2' center of 14th & Chase (0.7' long)
2856.15' center of 13th & Chase (0.65' short) There produced a line through the center of 13th & Farlam & ~~13~~ 13th & Chase West from the center of Chase St.
288' to the East boundary of Barada St. thence North, parallel to Chase, 30' to a 1/4" gas pipe 1.4' long set for the S.W. corner of Blk. 121. Also set oak stakes for corners of lot 13 & 14 in said block.

Chainmen - R. B. Wickham and Beachy Musselman, sworn.

J. F. Relf, Deputy Co. Surveyor

September 30, 1913

Surveyed for Richardson Co. a road in Section line between Section 28 & 33, T. 2 N., R. 16E. Beginning at the quarter corner between Section 29 & 32 of said township, produced a right line East from Section corner to 29, 30, 31, 32 & the quarter corner between Section 29 & 32 Va. 9*15'E At 2636.7' set a temporary Section corner to 28, 29, 32 & 33.

From the Section corner to 21, 28, 30 & 29. (Found the stone standing 3' underground, set hedge post on top, West 29.85' Hedge post in fence - N.E. 44' hedge tree S.E. 42.85 hedge tree) run South Va. 9*38'E.
5285.25 intersected E. & W. line 6.3' E. of temporary corner
10596.45 " " " " " 7.45' W. of corner to 32, 33, 4 & 5.(note found stone properly marked and lying down, set it upright. North on true line Va. 9*41'E. 2649.1 Found quarter corner between 32 & 33 standing. (This proved that the stone on township line was in the right place and that each Section runs 28.23' long) Set limestone 15 x 9 x 4 marked x with piece of broken tile in bottom for Section corner to 28, 29, 32 & 33 equidistant between the Section corner North and the one South and 2646.7' East of quarter corner between 29 & 32. (there was no stone East of corner to check on) From corner to Section 28, 29, 32 & 33 run North on true line V . 9*41'E 2649.1' set limestone 14 x 10 x 6 marked x with gas pipe under for quarter corner to Section 28 & 29.

From corner to Section 28, 29, 32 & 33 run East Va. 9*05'E.2643.2' intersected North & South fence 16' South of a stone set for 1/4 corner between 28 & 33. 5292.6' set temporary corner to 27, 28, 33 & 34. From 1/4 corner to Section 27 & 28(Stone standing on east & west line of fence and due South of East banister of Muddy Bridge) run South on random line Va. 9*29'E. 2677.8' intersected East & West line 5.4' East of temporary corner 7956.3' intersected East & West line 3.6' East of corner on township line. (This makes the mile & a half 36.3' long.) run back on true line Va. 9*31'E. 5304.2' set limestone 12 x 10 x 4 marked x with brick under for corner to 27, 28, 33 & 34. S.E. 19.25 to corner of fence N.E. 48.2' to corner of fence. (Note - corner came under hedge. There is no corner East to check on.) From corner to Section 28, 29, 32 & 33 run West on ~~town~~ true line Va. 9*29'E. 2648.4' set limestone 11 x 9 x 7 marked x with fork handle under for the quarter corner S.W. 6.3' is a stone set by Towle for 1/4 corner 5296.8' intersected corner to 28, 29, 32 & 33, I then set stakes 20' out on each side of Section line for the boundary of the public road. Length of Station line.

Section	Government	Relf	Difference	Difference of Each Half Mile
E. 1/2 of 29-32	2636.7	2646.7	10.0'	10.0
28-29	5280.	5298.2	18.2'	9.1
32-33	5280.	5298.2	18.2'	9.1
28-33	5280.6	5296.8	16.2'	8.1
S½ 27-28	2640.	2652.1	12.1'	12.05
33-34	5280.	5304.2	24.2'	12.05

Chainmen - S. D. Tibbets, Geo. W. Sturns & Fred Krueger, swor.

J. F. Relf, Deputy Co. Surveyor

October 2, 1913

Surveyed for B. F. Morgan the N. 1/2 of the half Section line running N. & S. through Section 29, T. 2 N., R. 16E.

Beginning at 1/4 corner between Section 29 & 20 run South on half Section line Va. 10*5'E. intersected 1/2 Section line 4.8' West of corner. Corrected back on true line. Not old hedge running North from center of Section is 14' East of corner and at 1320 it crosses the line, at 2000' hedge is 4.8' West of line, at 2040' hedge is 3' West of line.

Chainmen - Ed Morgan and myself.

J. F. Relf, Deputy Co. Surveyor

October 21, 1913

Surveyed for Chas. Zoree lots 24-30 & 34 Portreys Add. to Falls City Section 3, T. 1 N., R. 16E.

Beginning at a stone 60' South of the S.W. corner of lot 19 Portreys Add. run East 295.8' to iron pin set for the N.E. corner of Wm Meyers Tract. (4.2' short) Thence North
435' stake Northeast corner lot 21
726' " " " " 23
1742.4'" " " " 30
2178.0'" " " " 33
2323.2'" " " " 34
2623.8'" " " " 36

Lot 36 is 16.2' short, this must be taken for the road.

Chainman - Owen Scott.

J. F. Relf, Deputy Co. Surveyor

October 30, 1913

Surveyed for Edd Kinsey and Dick Setorius the E. & W. half Section line through Section 7, T. 2, Range 13E.

Beginning at the corner to Section 7& 18 on range line run North Va. 8*50'E. 1315.2 intersected E. & W. line 0.6' East of a stone.
2630.5 intersected E. & W. line at cor.(a flat limestone which has been set but no records made of it)
39.60 Set temporary 1/16 corner
5280 " " Sec. cor. to Sec. 6 & 7. From the temporary Sec. cor. produced the same line North Va. 8*50'E.
2628.3 intersected E. & W. 5' East of cor. (This was a limestone worn off below the surface of the ground and appeared to be the original cor.
5266.8 intersected township line 6.5' East of cor. This makes the three half miles that were first run eash 3.9' short - corrected back on true line Va. 9*5'E.
5274.6 Set limestone 28 x 8 x 4 marked x for cor. to Sec. 6 & 7. From cor. to Sec. 6 & 7 on range line run South on true line Va. 9*5'E.
1318.06 Set limestone 22 x 7 x 3 marked x with bat under for 1/16 cor. East 36.5' hedge, West 22' hedge.
2636.1 Set limestone 22 x 7 x 3 marked x for the 1/4 cor. between Sec. 7 & 12. East 2.55' and South 5.6' is a flat stone formerly spoke of in the notes.

From the corner to Section 5, 6, 7 & 8, T. 2 N., R. 13E. run South on random line Va. 9*5'E.
2640 Set temporary 1/4 corner
2643 Fence running East and West
5280 Set temporary Section corner
5614 Left bank of Nemaha
5800 Right " " "
7920 Set temporary 1/4 corner
7970 intersected East & West fence
10578 intersected E. & W. line 70.7d W. of Sec. cor. This makes the 2 miles 18' long or 4.5 to each half mile. Corrected back on true line. 7933.5 reset old G. C. with brick under for the 1/4 corner to Section 7 & 8.

Note in resetting the old G. C. stone I found chips that had come off of the stone in the hole which was evidently the original place for the stone. From the 1/4 corner last set run W. on random line. (Needle would not work)
2640 Set temporary corner 1/4
5122.3 intersected N. & S. line 24.2' S. of 1/4 corner corrected back on true line
37.57 set hedge stake to mark the center of Section 7. Did not run the N. & S. line

Chainmen - J. F. Luthy and Wm F. Skelak, sworn.

J. F. Relf, Deputy Co. Surveyor

November 5, 1913

Surveyed for Wm Boyd 10 acre tract in the N.W. corner of the S.E. 1/4 S.W. 1/4 Section 22, Town. 1 N., Range 15E.

Beginning at the S.E. corner of the N.E. 1/4 S.W. 1/4 Section 22, T. 1N., R. 15E. run West Va. 9*8'E. on random line.
660 Set temporary 1/32 corner
1320 intersected N. & S. line at corner. Set a 1" sq. iron bar 2' long in place of the stone. N. 39*W. Walnut tree 2' in dia. 60.7' dist. S. 82*30'W. 43.3', White Elm 18" in dia. Beginning again at S.E. corner N.E. 1/4 S.W. 1/4 run South Va. 10*00E. on random line.
660 Set temporary corner
1320 intersected 1/4 corner 33.5'East of corner. Corrected back on true line & set stake for 1/32 corner. From this corner run West Va. 9*3' on random line.
660 Set temporary 1/32 corner to tract
1320 intersected N. & S. line 0.5' S. of corner (a 1" iron bar 2' long) S. 39*W.
6.4' Hickory 13" in dia. N. 67W. 5.6' Burr oak by stump. East on true line, at 660' set 3/4" iron bar 2'8" long for the S.E. corner of 10 acre tract. South 81*30'W. 12.6' Red Elm 16" in dia. S. 7*30'W. 5.7' red oak 7" in dia.

From S.E. corner of 10 acre tract run North Va. 8*45'E.
660' to N.E. corner of tract. A 1" sq. bar 2' long N. 89*W.
77.6' Red Oak 1' in dia.

Chainman - W. J. Brooks and F. R. Robb, sworn.

J. F. Relf, Co. Surveyor

December 27, 1913

Surveyed for A. L. Handly and J. P. Gillilan the E. & W. line through the center of the S.E. 1/4 Section 5, T. 3N. R. 16E.

Beginning at the corner to Section 4 & 5, 8 & 9 (a limestone with brick on top corner of fence stands N. 39*00E. 29', also fence corner stands S. 42*E. 35') run North on random line Va. 10*2'E.
1320 Set temporary 1/16 corner
2640 " " 1/4 "
3960 " " 1/16 "
5247.25 intersected the Co. line 3.9' W. of corner(stone short 4' under ground with hedge post set on top) from which corner run South on true line Va. 9*59'E.
1283.7 Set limestone marked x - 12 x 10 x 6 with brick under for th 1/16 corner
2604.9 Set post for 1/4 corner corner comes on the line of E. & W. hedge & in a deep cut
3926.1 Set limestone 16 x 9 x 7 marked x with brick bat under for the 1/16 corner run West on random line Va. 10*00'E.
2640 Set temporary 1/16 corner
5280 Center of public road and 13.8' N. of fence running E. & W.

Beginning at 1/4 corner between Section 5 & 6(that is I began on a line with the hedge running W. and in the center of the road - no stone) run South
1326 Fence running East
2650.5 intersected a point which is 30' North and 30' East of the Section corner to 5, 6, 7 & 8 is at that point. This would indicate that the West end of fence running East between the N. & S. half of the S.W. 1/4 Section 5 is 0.75' South of true line. From a point in center of public road and 25' North of fence running East, I run East on a true line. At 2640 set limestone 12 x 7 x 4 with limestone under for the 1/16 corner in the center of the South half of Section 5. From which a White elm bears S. 88*00'E. 22.5' dist. N. 47*W. 22' a boxelder 2' in dia. Trees properly marked.

Note - there are no corners S. or N. on Section line. Also the N.W. corner Section 5 is lost., both S.E. & S.W. & 1/4 corners to Section 6 is lost and the 1/4 corner between 7 & 8 and the S.E. corner to Section 7 is lost. An account of the last corners is the reason I took the above method to locate the line in question. All parties notified.

Chainmen - A. L. Handly and W. P. Martin, sworn.

J. F. Relf, Deputy Co.Surveyor

March 26, 1914

Surveyed for David Wittwer and J. C. Whistler the following to wit.

Beginning at 1/4 Section corner between 19 & 30, T. 1 N., Range 13E. run East 2645.7 to corner of Section 19, 20, 29 & 30. Fence stone marked x. Thence North between Section 19, 20 Va. 11*00'E.
1321.6 to 1/16 corner limestone marked x
2640 Fence running West
3161 " " East
3910 " " West
5280 Set temporary Section corner to Section 17, 18, 19 & 20. Thence North between 17 & 18
5936 Fence running East
10560 Temporary Section corner. Thence N. Between 7 & 8
10600 Right bank South Fork Nemaha river water edge
13349.5 Int. 1/4 Section corner between Section 7 & 8 - 53.2E. of corner. (Limestone marked"1/4" on West side) This makes the 2 1/2 miles run 149.5' long or 29.9' to each half mile. Divided the total distance equally.

From 1/16 corner S.E. corner S.W. 1/4 S.W. 1/4 Section 7 run East on random line Va. 9*40'E.
1320 - 1/2 Section line running North
2500 Left top bank Nemaha River
4027 Int. random line run from the South
6603 - 1/4 corner between Section 8 & 17

This make the total distance 3.0' long.

Divided the distance equally, making the distance 2641.8' from the 1/4 corner between Section 8 & 17 to the temporary Section 7, 8, 17 & 18.

From this 1/4 corner between Section 7 & 8 run S. on true line. 1334.9 set limestone 16 x 7 x 4 marked x with brick bat under for 1/16 corner S. 85*30'E. to a cottonwood tree 2 1/2' in dia. 18.7 dist. Trees properly marked. 2669.9 corner to Section 7, 8, 17 & 18. (Corner comes in the river) 19.6 South of true corner set a witness post near water edge. South 65.6' of true corner set witness post. S. 60*E. of which is red elm 7" in dia. 3' dist. West 4' is red elm 6" in dia. Trees properly marked.

From the 1/4 corner between Section 7 & 18 run North Va. 9*15'E.
1320 Set temporary 1/16 corner
1330 Fence running West
2640 Set temporary 1/4 corner
2654 Fence running E. & W.
5300.3 Int. 1/4 Section corner 2.1' W. of corner between Section 6 & 7. The 1/4 corner stone has a 1/4 mark on N. side. South on true line. 2650.15 set limestone 18 x 11 x 4 marked x with brick bat under for 1/4 Section corner center of Section 7. From 1/4 corner center of Section 7 run E. Va. 11*9'E. on true line at 1517.4 set limestone 14 x 7 x 6 marked x with brick bat under for 1/16 corner.
2634.8 - 1/4 cor. between Section 7 & 8. From the 1/16 cor. N.E. cor. S.E. 1/4 S.W. 1/4 Sec. 7 run East Va. 10*45'E.
1319.75 - 1/16 cor. set limestone marked with brick bat under for the S.W. cor. of N.E. 1/4 S.E. 1/4 of said Section.
2639.5 Int. 1/16 Section corner between Section 7 & 8.

Chainmen - Mark Dike and Frank Klima, sworn.

J. F. Relf, Deputy Co.Surveyor

April 11, 1914

Surveyed for R. M. Stardwant and Mr. Kelso the 1/2 Section line between the N.E. 1/4 and S.E. 1/4 of Section 15, T. 1 N., R. 16E.

From a gas pipe S.W. corner of O. P. Hecks tract run N. Va. 9*30'E. 460.5' to the N.W. corner N.E. 1/4 S.E. 1/4 of said Section. (Found limestone marked thus x leaning over. Set limestone under marked x with the old stone in place. Center of well bears N. 16*E. 42.3' dist. S. 14*30'W. Hedge post 11.5 dist. From a point 195' South of the center of said Section. (Note - stone set for the center of Section cormes under the coal shed and could not be found.) A point on the 1/2 Section line running N. & S. and in the center of the main tract of the M.P.R.R. is given by the M.P. records to be .83' South of stone set for center of Section. The track was moved 30' South which would make the point 83.95' South o f corner. The point is marked by an iron bolt. Run East on a line parallel with the E. & W. half Section line to a point 195' S. of the N.E. corner of W. 1/4 of S.E. 1/4 of said Section. Thence West on true line(from the N.E. cor. of N.W. 1/4 of S.E. 1/4 Sec. 15) 441.4 & old hedge stake .15' N. of line & supposed to be the S.E. cor. of Blk. 230. Set limestone 17 x 6 1/2 x 4 1/2 marked x with brick under for the true S.E. cor of Blk. 230. Said point is 15"South of hedge stake. 697.4' set limestone 17 x 6 x 4 1/2 with brick under for the S.W. corner of Blk. 230. At 855' set gas pipe near West edge of walk on West side of Stone St. to mark 1/2 Section line.

Chainmen - Chas. Jager and Elmer Cline, sworn.

J. F. Relf, Deputy Co.Surveyor

May 1, 1914

Surveyed for John Schloeder and Frank Revis 20 A. off of the E. 1/2 S.W. 1/4 Section 20-3-17.

Beginning at the center of Section 20, T. 3N., R. 17E. run South on true line Va. 9*57'E. at 10.00 chains set sandstone marked x with brick bat under and a 1 1/4" gas pipe 5' long on East side for S.E. corner to 20A. tract. From which a white elm bears S. 30*E. 1.3' dist. Thence West on a line parallel with the North boundary line Va. 9*44'E. at 20.00 chains set limestone marked x with brick bat under for S.W. corner to 20A. tract. Thence N. Va. 9*55'E. 10.00 chains to stone marked x N.W. corner of 20A. tract.

Chainmen - John Schloeder, sworn.

J. F. Relf, Deputy Co.Surveyor

April 28, 1914

Surveyed for Lambert Whitney and J. O. Stalder the following tracts of land.

Beginning at the 1/4 corner center of Section 19, T. 1N., R. 15E. run West Va. 9*22'E. on 1/2 Section line 100' to a gas pipe, thence S. 12*#)"E. 216.7' to a gas pipe from which a white elm tree bears N. 12*20'E. 6' dist. Thence S. 44*20'E. 72.7' to a gas pipe in the half Section line. Thence North on half Section line 267' to the place of beginning. Containing .32 acres.

Beginning at a point 66' north of the S.E. corner of the N.E. 1/4 S.W. 1/4 Section 19, T. 1N., R. 15E. run North on 1/2 Section line Va. 9*22'E. 663.0' to a post on left bank of Rock Creek. Thence S. 17*45'W. 383.8, thence S. .20'E. 309.0' to a gas pipe, thence E. 110' to the place of beginning. Containing 1.34 acres. Both tracts in the N.E. 1/4 S.W. 1/4 of said Sec.

Chainmen - Andy Reed and H. N. Campell, sworn.

J. F. Relf, Deputy Co.Surveyor

May 16, 1914

Surveyed for Roy Heacock a tract of land West of Morton St. and South of Blk, 228 all in the N.E. 1/4 of S.E. 1/4 Section 15, T. 1N., R. 15E.

Beginning at the N.W. corner of N.E. 1/4 S.E. 1/4 of said Section run South at 285.5' set gas pipe for S.W. corner of tract. 460.5' gas pipe set for the S.W. corner of Hecks tract.
From the 1/4 corner between Section 14 & 15 run West in 1/2 Section line Va. 8*45'E.
60.4' W. edge of Fulton ST.
66.0' A stone marked x
656.0' A stone marked x on E. edge of Wilson
732' W. edge of Wilson S .
993' E. edge of Morton St.
1321.6' Int. 1/16 corner from which corner run E. on true line at
256' Set gas pipe in 1/2 Section line and for the N.E. corner of Heacock tract. Thence South 285.4' set a gas pipe from which the S.E. corner of Heacock office bears N. 12*30'W. 22.1' at 460.4' S.E. corner of Hecks tract.

Chainmen - Christ Sayler, sworn.

J. F. Relf, Deputy Co.Surveyor

May 15, 1913

Field Notes of Survey in Salem, Nebr. Beginning at a point 40' East of the S.W. corner of Lot K Village of Salem, (An iron pin driven beneath the survace of the ground and 18" West of North and South fence. 12" South of ~~xxxx~~ fence running East) run East Va. 11*16'E. 124.8' intersected fence running South 176.5' intersected fence running South, 224.0' intersected fence running South, 290.6' intersected fence running South. Found stone standing which is supposed to be the Southeast corner of Lot J. 461.0' gas pipe near the fence running North and South. The same is on the West boundary of the Mill Property and on the 1/16 line running E. & W. between the N. 1/2 of the S. 1/2 of the S.W. 1/4 Section 3, T. 1 N., R. 15E. 85.5' East (Va. 9*16'E) of gas pipe found limestone marked L 10/4" on top. 1/16 corner on 1/2 Section line running North and South through Section 3.

Beginning at a stone marked /, center of Section 3 run South(Va. 10*39'E) 224' Rt. bank of river, 1059.2' gas pipe N.W. corner of Mill Property, 1320.4' - 1/16 corner mentioned above. This proved that the stone marked / is the true 1/16 corner between the center and the 1/4 corner on the South of said Section.

From said 1/16 corner stone about 3.5' below the surface of the ground and leaning to the East. Straightened the same and set gas pipe over it.

Note - After straightening this stone up the true dist. to the gas pipe is 85.2'.

From the 1/4 corner center of Section 3 run West (Va. ~~88~~ 11*17'E)
200' R. bank of North Fork River
844' Int. 1.42' South of stone marked /
1296' Int. hedge running to the north
2617.2' Int. 8.6' South of point where 1/4 corner between Section 3 & 4 should be, from this point run South 2633' corner to Section 3, 4, 9 & 10. Note recorded dist. 2632'.

Chainmen - Geo. Sheely and John McCool, sworn.

J. F. Relf, Deputy Co.Surveyor

May 29, 1914

Surveyed for H. A. Clarke tract of land taken by C.B.Q.R.R. through Section 2 & 11, T. 1N., R. 15E.

From 1/4 corner between Section 2 & 3 run South Va. 9*10'E. on Section line.
266' Int. fence line produced
316' " " " "
428.3' L of Main track
445.8' L of turn out
48' L of tangent produced from the main line

From the 1/4 corner between Section 1 & 2 measured South between Section 1 & 2.
1336 Int. fence line
2644 Int. fence running East(could not find the corner at theis place)
2939.3' Int. North boundary of Right of Way
3069 Int. L of R.R. track
3198 Int. South boundary of Public Road. Measuring perpendicular to L of track the R.R. right of way is 192' wide and the public road 56' wide.

From a point where the Section line between 11 and 12 intersects the L of R.R. track run up the center of the railroad track 800' center of bridge, 1581' mile post 25, 2168' switch. Also point where there is a jag in the North boundary line. Perpendicular dist. to boundary is 98' and 150' respectively.

Chainman - Paurl Parish, sworn.

J. F. Relf, Deputy Co.Surveyor

HIGGINS 1st ADDITION TO THE VILLAGE OF SHUBERT, NEBR.

On the 14th day of April 1914 I surveyed for Dan Higgins and laid out Lots No. 1, 2, 3 & 4 in Block 14 in the original Town of Shubert and lots No. 1, 2, 3, & 4 Block 21 to the Village of Shubert, Richardson County Nebraska to be known as Higgins 1st Additon to Shubert located in the S.E. 1/4 S.W. 1/4 Section 12, T. 3N,, R. 15E.

The size and boundaries of the lots and blocks are truly and correctly shown on the plat and includes all of the West half of the block 14 in the original town of Shubert, Nebr. according to the recorded plat and parcel of land described as follows to wit: Commencing at the S.E. corner of the West half of the S.W. 1/4 of Section 12, T. 3N. R. 15E. Thence due East 154', thence due North 587.03', thence due West 154.50', thence due South 387.03' to the place of beginning.

J. F. Relf, Deputy Co. Surveyor

July 6, 1914

Survey of road on East line of Section 33, T. 2N., R. 17E.

Beginning at the 1/32 corner on the 40 rod South of the corner to Section 27,28,33 & 34 (a limestone about a foot under the ground, from which a hedge fence stands West 30' and a hedge fence stands East 17') run South on random line Va. 9*20'E.
672.0' Int. 1/16 line
1151.6' stake in hill
3154.5 stake on ridge
3305.5' Int. East and West 1/16 line
4620.0' set temporary corner to Section 33 & 34 on town line. Note - No corner could be found. From the corner to Section 34, 35, 2 & 3, a limestone from which a hedge 14" in dia. stands South 25.5' dist. Run West on random line Va. 9*20'E.
2629.0' Int. fence running North
5280.0' set temporary Section corner
5298.1' Int. random line run from the North
7939.8' Int. 1.9' South of the 1/4 corner to Section 3 & 33.(A limestone marked 1/4, from which a hedge bears South and a little West 15.2' dist. Trees marked with 3 notches) This makes the mile and a half overrun 18.8'. The second measurement gave 7936.2' on the mile and a half overrun 16.2'. The average amound that the mile and a half overrun is 17.5'. East on a true line at 2645.8' set limestone 18 x 10 x9 marked x with brick under for the corner to Section 4, 3, 33 & 34 from which a hedge tree 15" in dia. bears S. 70*15'E. 73' dist. 7937.5' corner to Section 2, 3, 34 & 35. From the corner to Section 3, 4, 33 & 34 run North on true line Va. 9*50'E. and measured out to the fence at several points. 4628.1' 1/16 corner the place of beginning. All interested parties notified.

Herman Zoellers, chainman.

J. F. Relf, Deputy Co. Surveyor

July 27, 1914

Survey of Public road on West line Section 1, T. 3N., R. 15E.

Beginning at the corner to Section 11, 12, 13 & 14. A limestone from which a telephone pole stands N.E. 38' also a telephone pole stands S.E. 39' run N. Va. 10*35'E.
1322.5' Int. 1/16 line running West
2644.0' Int. 1/4 line running West. Also North side of road
5288.2' Set stake in line
5300.0' " " " " From the 5300' stake run North
5307.0' Int. town line. (Total dist. 10607.0') The two mile overrun 15.3'. Divided the distance proportionatly and set a temporary corner 5287.6' N. of corner to Section 11, 12, 13 & 14. (Limestone marked 11 on E. edge, from which a Hedge tree stands 45.5' dist. N.E. Also a hedge tree stands S.E. 48' dist. run East on true line Va. 10*20'E. between Section 2 & 35.
2648.0' - 1.4 corner(Found the spalls of the limestone with a small hedge stake driven in the center of them about 2' under the ground. Set limestone 18 x 10 x 3 with limestone and hedge stake under for the corner from which the Int. of hedge stands S. 34' dist. 5296.0' set stake for temporary corner to Section 1 & 2. From the 85 rod line West of the corner to Sec. 1, 6, 31 & 36 run West, between Section 1 & 36.
1130' L of R.R.
2264' Hedge running North
3915.0' Temporary corner set in coming from the West which makes the 3/4 of mile overrun 4.5'. Note - from the 85 rod line running North it is only 41.5' E. to the 80 rod line fence running South. No corner could be found on North side of Section 1. Set limestone 14 x 14 x 6 marked x with limestone under marked "14" for corner to Section 1 & 2 on town. line. N.W. 43' to hedge. S.W. 38' to hedge. Said corner is 5296' East of corner to Section 2, 3, 34 & 35.

From the corner to Section 1, 12, 6 & 7 run S. 89*50'W. Va. 10*20'E.
751 Int. about 7' South of corner (a limestone)
3999.3' Int. 1/16 line running North
5325.3' Int. line run North & South
7976.4' Int. hedge running N.
9298.5' Int. 1/16 line
10622.7' Int. Section line

Divided distance propartionately and set temporary corner to Section 1, 2, 11 & 12. 5338.1' East of corner to Section 1, 12, 7 & 6. At the intersection of the two lines run perpendicular from the two temporary corners. Set limestone 20 x 8 x 5 marked x with limestone under for the corner to Section 1, 2, 11 & 12, from which the cornerof the hedge stands N.E. 44' dist. S.E. 39' to corner of fence. From which corner run North between Section 1 & 2.
327 Pt. on hill
2643.8' Set limestone 25 x 5 x 3 with limestone under marked 1/4 for the 1/4 corner
5319.4' Corner to Section 1 & 2. All interested parties notified.

Chainmen - G. G. Jones and Dan Higgins, sworn.

J. F. Relf, Deputy Co.Surveyor

September 11, 1914

Surveyed for J. H. Overman and W. H. Brown lot 1 & 2 in block 14 and lots 12 to 24 inclusive in block 2 Clark's South Addition to Stella. Also established the corners to lot 6 in block 3 and the N.E. and N.W. corners to block 7. Put in iron pins for corners.

Chainmen - Albert Griffith, W. H. Brown and C. J. Baldwin.

J. F. Relf, Deputy Co.Surveyor

18-3-15

November 30, 1914

Surveyed for C. W. Williamson in Section 36-1-14. Beginning at the 1/4 corner on the South side of Section 36(a limestone properly marked) ran North on a random line Va. 9*43'E.
1320 Set temporary corner
2640 " " "
5258 North hedge running East & West
5280 Set temporary Section corner
5295.7 Int. line run East & West

From the S.E. corner of Section 36 run North on true line Va. 9*29'E.
1320 Set temporary 1/16 corner
1323 Fence running East
2640 Set temporary 1/4 corner
2646 Fence running East
5294 corner to Section 25, 36, 30 & 31 from which I run South
2647 Set limestone 24 x 12 x 5 marked x with stove door under for 1/4 corner to Section 31 & 36.
From the N.E. corner of Section 36 run West on random line Va. 9*29'E.
2525 Int. fence running North & South
2640 Set stake for temporary corner
2749.4 Int. line run from South
5280 Center of Public road. Set temporary corner.

From 1/4 corner on North side of Section 35 run East on true line with the 1/16 corner Va. 9*27'E.
1322 - 1/16 corner between 26 & 35
2649 Temporary corner on line run from the East. This makes the mile and one half 7929' long. It overruns 2.3'. Divided the distance proportionately and set the temporary corner 2640.6 East of the 1/4 corner to 26 & 35.

(next page)

From the S.E. corner of Section 36 run West on true line. (Measured from the 1/4 corner West ~~xxx~~ 2641.2 to S.W. corner Section 36. Found the cornerstone laying down over the hole where it originally stood. Set it in the original place with the pieces of rock that I found in the hole under it. From the S.W. corner of Section 36 run North on random line Va. 9*13'E.
1320 Set temporary corner
2640 " " "
2652 Intersects fence running East
5299.5 " " " West
6618.5 " " " East
6621.5 - 1/16 cornerstone
7954.6 Intersects 2.6' West of a stone which proved to be ~~xx~~ no corner. 1/4 corner could not be found. Note the mile and 1/4 overrun 17.2' divided distance equally and at 5297.2 from the S.W. corner of Section set a temporary corner to Section 25, 26, 35 & 36. At the intersections of lines drawn perpendicular from the E. & W. and the N. & S. lines at the temporary corners set limestone 23 x 12 x 6 marked x with East iron under for true corner to Section 25, 26, 35 & 36.

From the N.W. corner to Section 36 run South on true line at 2648.6. Set limestone 16 x 11 x7 marked x with iron under for 1/4 corner.
3972.9 Set limestone 19 x 10 x 6 marked x with iron wheel under for 1/16 corner
5297.2 Int. corner. From the 1/4 corner of West side of Section 36 run East on random line Va. 9*15'E.
2642.6 Intersects true line run N & S
5285.2 " 5.7 South of the 1/4 corner West on true line and at 2642.6' the intersectionj of the two lines. Set limestone 21 x 8 x 5 for center of Section. Stone stands on North side of red oak tree marked xxx.

From the 1/16 corner on the West side of Section 36 run East on a true line through the South half of the Section and at the intersection of the true Section line is a ash tree 16" in dia. marked 111 which stands in the true corner.

The Section line between Section 25 & 36 is 5288.3'. This makes the fence running North through the center of Section 25 - 118' East of where the true 1/4 corner should be. Set a stake in the fence 118 East of true corner in fence in E. & W. Section line. The North Hedge is 40.8 South of true 1/4 corner. Set a hedge stake on 1/2 Section line , in hedge, 40.8 South of where the true corner should be.

Run a right line from the 1/4 corner on the North side of Section 25 South over the corner which is in the center of the Section. Measured from the center of the Section South at 2690 intersect hedge running West. 2' W. of fence running N.

From the 1/4 on the East side of Section 25 running West on true liee.
2682.3 corner center of Section
5272.5 Int. line from the South corner could not be found. Set a oak barb 2' long at the intersection. This shows that the stone in the center of the Section is too far East, the fence running South from the center of the Section is too far East.

Note - The records show that the fence is East of the 1/2 Section line.

Chainmen - G. F. Larimore and H. H. Wisdom, sworn.

J. F. Relf, Co. Surveyor

April 10, 1915

Survey in Section 25, T. 1 N., R. 14E. From the N.E. corner of Section 36-1-14 remeasured the line between Section 23 & 36.
2644 A post previously set by me
5288 Int. corner to Section 25, 26, 35 & #¢
@¢$$ Equal dist. between the two Section corner and on a straight line set a limestone marked x 19 x 7 x 5 with wagon thimble under for 1/4 corner to Section 36 & 25. N.W. corner of Section 25 limestone with hedge post on top. East 24' to fence.

From the N.W. corner of Section 25 run on random line Va. 9*24'S. 88*00W.
2648.4 Int. East & West line
3970.8 Int. 1/16 corner
5295.7 Int. 6.3' East of the corner to Sec. 25, 26, 35 & 36. N. on true line at 2647.9 set 1/4 corner to Section 25 & 26. Limestone marked x with limestone under for the 1/4 corner to Section 25 & 26 from which a oak board 4' by 2" x 4" stands East 8.3' dist. Said 1/4 corner on the West side Section 25 is 5280.8' west of the 1/4 corner on the East side of said Section.

From the 1/4 corner on the West side of Section 25 run East on a true line at 2640.4' set a temporary 1/16 corner 5280.8 Int. 1/4 corner on the East side of said Section.

From the 1/4 corner on North side of Section 25 run South on a true line Va. 8*9'E. At the intersection of the E. & W. line through the center of Section 25 set a limestone marked x 13 x 10 x 6 with cement rock under for 1/16 corner in the center of Section 25 from which a limestone stands East 57.5' dist.

Chainmen - C. Williamson and Jesse Snider, sworn.

J. F. Relf, County Surveyor