INDEX

521—KLOPP & BARTLETT CO., PRINTING, STATIONERY, COUNTY AND SCHOOL SUPPLIES, OMAHA.

SECTION	TOWNSHIP	RANGE	PAGE	SURVEYOR	YEAR
3	1	13	175	I. W. Beckwith	1865
4	1	13	176	I. W. Beckwith	1865
4	1	13	178	I. W. Beckwith	1865
4	1	13	188	I. W. Beckwith	1879
9	1	13	192	I. W. Beckwith	1866
10	1	13	19	J. F. Relf	1916
10	1	13	86	Carl Shildneck	1922
10	1	13	199	I. W. Beckwith	1865
11	1	13	198	I. W. Beckwith	1865
12	1	13	199	I. W. Beckwith	1865
14	1	13	187	I. W. Beckwith	1879
17	1	13	104	A. G. Hastie	1925
18	1	13	104	A. G. Hastie	1925
17	1	13	108	Carl Shildneck	1922
18	1	13	108	Carl Shildneck	1922
22	1	13	200	I. W. Beckwith	1865
22	1	13	220	A. J. Currence	1868
23	1	13	197	I. W. Beckwith	1865
23	1	13	216	A. J. Currence	1868
23	1	13	217	A. J. Currence	1868
23	1	13	218	A. J. Currence	1868
23	1	13	219	A. J. Currence	1868
24	1	13	217	A. J. Currence	1868
24	1	13	219	A. J. Currence	1868
26	1	13	220	A. J. Currence	1868
26	1	13	221	A. J. Currence	1868
27	1	13	196	I. W. Beckwith	1865
27	1	13	220	A. J. Currence	1868
28	1	13	213	A. J. Currence	1868
28	1	13	215	A. J. Currence	1868
28	1	13	216	A. J. Currence	1868
29	1	13	216	A. J. Currence	1868
32	1	13	215	A. J. Currence	1868
33	1	13	212	A. J. Currence	1868
33	1	13	213	A. J. Currence	1868
33	1	13	214	A. J. Currence	1868
36	1	13	201	A. J. Currence	1867
36	1	13	202	A. J. Currence	1867
36	1	13	203	A. J. Currence	1867
36	1	13	204	A. J. Currence	1867
36	1	13	205	A. J. Currence	1867
2	2	13	177	I. W. Beckwith	1865
3	2	13	13	J. F. Relf	1915
3	2	13	24	J. F. Relf	1917
3	2	13	30	H. Gavenkamp	1920
3	2	13	47	J. F. Relf	1919
3	2	13	76	Carl Shildneck	1922
3	2	13	78	Carl Shildneck	1922
3	2	13	79	Carl Shildneck	1922
3 & 10	2	13	107	Carl Shildneck	1924
3	2	13	134	Ben C. Dale	1943
3	2	13	149	Ben C. Dale	1948
3	2	13	150	Ben C. Dale	1947
3	2	13	162	I. W. Beckwith	1864
3	2	13	197	I. W. Beckwith	1865
4 & 9	2	13	55	Carl Shildneck	1921
6	2	13	12	J. F. Relf	1915
6	2	13	161	I. W. Beckwith	1864
7	2	13	21	J. F. Relf	1916
9	2	13	60	Carl Shildneck	1921
10 & 11	2	13	163	I. W. Beckwith	1864
18	2	13	168	I. W. Beckwith	1865

INDEX

3421—KLOPP & BARTLETT CO., PRINTING, STATIONERY, COUNTY AND SCHOOL SUPPLIES, OMAHA.

SECTION	TOWNSHIP	RANGE	PAGE	SURVEYOR	YEAR
24	2	13	212	A. J. Currence	1867
33	2	13	187	I. W. Beckwith	1879
36	2	13	206	A. J. Currence	1867
36	2	13	207	A. J. Currence	1867
36	2	13	208	A. J. Currence	1867
36	2	13	209	A. J. Currence	1867
22	2	13	222	A. J. Currence	1868
2	3	13	128	Ben C. Dale	1941
2	3	13	144	Ben C. Dale	1947
6	3	13	185	J. S. Slocum	1879
7	3	13	186	J. S. Slocum	1879
8	3	13	185	J. S. Slocum	1879
13 & 14	3	13	186	J. S. Slocum	1879
14	3	13	77	Carl Shildneck	1922
25	3	13	136	Ben C. Dale	1943
1	1	14	42	Carl Shildneck	1920
1	1	14	155	A. J. Currence	1869
2	1	14	156	A. J. Currence	1869
4	1	14	45	Carl Shildneck	1920
4	1	14	46	Carl Shildneck	1920
8	1	14	231	A. J. Currence	1868
8	1	14	232	A. J. Currence	1868
8	1	14	234	A. J. Currence	1868
9	1	14	174	I. W. Beckwith	1865
9	1	14	232	A. J. Currence	1868
9	1	14	233	A. J. Currence	1868
11	1	14	101	Carl Shildneck	1923
12	1	14	43	Carl Shildneck	1920
13	1	14	71	Carl Shildneck	1922
13	1	14	72	Carl Shildneck	1922
17	1	14	234	A. J. Currence	1868
17	1	14	235	A. J. Currence	1868
18	1	14	235	A. J. Currence	1868
19	1	14	235	A. J. Currence	1868
20	1	14	194	I. W. Beckwith	1865
20	1	14	234	A. J. Currence	1868
20	1	14	236	A. J. Currence	1868
36	1	14	170	I. W. Beckwith	1865
1	2	14	22	J. F. Relf	1916
12	2	14	22	J. F. Relf	1916
14	2	14	241	J. F. Relf	1917
15	2	14	23	J. F. Relf	1917
15	2	14	212	A. J. Currence	1867
18	2	14	115	~~Ben C. Dale~~	1929
18	2	14	116	T. C. Daugherty	1929
19	2	14	225	A. J. Currence	1868
19	2	14	226	A. J. Currence	1868
19	2	14	227	A. J. Currence	1868
22	2	14	210	A. J. Currence	1867
23	2	14	168	I. W. Beckwith	1865
24	2	14	225	A. J. Currence	1868
24	2	14	247	A. J. Currence	1868
24	2	14	248	A. J. Currence	1868
30	2	14	225	A. J. Currence	1868
30	2	14	226	A. J. Currence	1868
31	2	14	211	A. J. Currence	1867
1	3	14	112	T. C. Daugherty	1929
5	3	14	190	J. S. Slocum	1878
6	3	14	191	J. S. Slocum	1878
9	3	14	190	J. S. Slocum	1878
1,2,3	1	15	154	A. J. Currence	1868
2	1	15	153	A. J. Currence	1868
				A. J. Currence	1868

INDEX

5121—KLOPP & BARTLETT CO., PRINTING, STATIONERY, COUNTY AND SCHOOL SUPPLIES, OMAHA.

SECTION	TOWNSHIP	RANGE	PAGE	SURVEYOR	YEAR
2	1	15	257	A. J. Currence	1868
3	1	15	11	J. F. Relf	1915
3	1	15	44	Carl Shildneck	1920
3	1	15	131	Ben C. Dale	1943
3	1	15	151	A. J. Currence	1869
3	1	15	152	A. J. Currence	1869
9	1	15	98	Carl Shildneck	1923
9 & 10	1	15	99	Carl Shildneck	1923
10	1	15	257	A. J. Currence	1868
10	1	15	258	A. J. Currence	1868
10	1	15	259	A. J. Currence	1868
12	1	15	121	Ben C. Dale	1937
15	1	15	171	I. W. Beckwith	1865
15,16,20,21,	1	15	180	Carl Shildneck	1922
22,28, & 29	1	15	180	Carl Shildneck	1922
17	1	15	259	A. J. Currence	1868
18	1	15	104	A. G. Hastie	1925
19	1	15	169	I. W. Beckwith	1865
20	1	15	259	A. J. Currence	1868
20	1	15	260	A. J. Currence	1868
20	1	15	261	A. J. Currence	1868
20	1	15	262	A. J. Currence	1868
20	1	15	263	A. J. Currence	1868
22	1	15	93	Carl Shildneck	1922
25	1	15	81	Carl Shildneck	1922
26	1	15	31	H. Gavenkamp	1920
30	1	15	169	I. W. Beckwith	1865
35	1	15	33	H. Gavenkamp	1920
3	2	15	105	Carl Shildneck	1924
4	2	15	105	Carl Shildneck	1924
11	2	15	145	Ben C. Dale	1947
12	2	15	10	J. F. Relf	1915
16	2	15	59	Carl Shildneck	1921
24	2	15	97	Carl Shildneck	1922
28	2	15	106	Carl Shildneck	1924
31	2	15	183	A. J. Currence	1869
31	2	15	252	A. J. Currence	1868
32	2	15	249	A. J. Currence	1868
32	2	15	250	A. J. Currence	1868
32	2	15	251	A. J. Currence	1868
34	2	15	151	A. J. Currence	1869
34	2	15	153	A. J. Currence	1869
35	2	15	153	A. J. Currence	1869
35	2	15	246	A. J. Currence	1868
36	2	15	17	J. F. Relf	1916
5	3	15	37	Carl Shildneck	1921
8	3	15	38	Carl Shildneck	1921
12	3	15	26	J. F. Relf	1918
12	3	15	27	J. F. Relf	1919
12	3	15	34	Carl Shildneck	1921
13	3	15	87	Carl Shildneck	1922
20	3	15	214	A. J. Currence	1867
29	3	15	214	A. J. Currence	1868
1	1	16	184	A. J. Currence	1869
1	1	16	196	I. W. Beckwith	1865
2	1	16	165	I. W. Beckwith	1865
2	1	16	184	A. J. Currence	1869
2	1	16	238	A. J. Currence	1868
2	1	16	252	A. J. Currence	1868
6	1	16	246	A. J. Currence	1868
7	1	16	3	J. F. Relf	1915
7	1	16	224	A. J. Currence	1868

INDEX

5121—KLOPP & BARTLETT CO., PRINTING, STATIONERY, COUNTY AND SCHOOL SUPPLIES, OMAHA.

SECTION	TOWNSHIP	RANGE	PAGE	SURVEYOR	YEAR
8	1	16	224	A. J. Currence	1868
9	1	16	14	J. F. Relf	1915
9	1	16	129	Ben C. Dale	1941
10	1	16	25	J. F. Relf	1917
10	1	16	90	Carl Shildneck	1922
10	1	16	132	Ben C. Dale	1943
10	1	16	146	Ben C. Dale	1947
10	1	16	147	Ben C. Dale	1947
10	1	16	148	Ben C. Dale	1947
10	1	16	165	I. W. Beckwith	1865
10	1	16	166	I. W. Beckwith	1865
11 & 12	1	16	35	J. F. Relf	1919
11	1	16	49	Carl Shildneck	1921
11	1	16	50	Carl Shildneck	1921
11	1	16	51	Carl Shildneck	1921
11	1	16	142	Ben C. Dale	1947
11	1	16	183	A. J. Currence	1869
11	1	16	184	A. J. Currence	1869
13 & 18	1	16	109	Carl Shildneck	1924
13 & 18	1	16	110	Carl Shildneck	1924
14 & 15	1	16	20	Ben C. Dale	1946
14	1	16	28	H. Gavenkamp	1920
14	1	16	102	Carl Shildneck	1923
14	1	16	138	Ben C. Dale	1944
15	1	16	5	J. F. Relf	1915
15	1	16	6	J. F. Relf	1915
15	1	16	139	Ben C. Dale	1946
15	1	16	140	Ben C. Dale	1946
15	1	16	171	I. W. Beckwith	1865
16	1	16	143	Ben C. Dale	1947
21	1	16	238	A. J. Currence	1868
24	1	16	143	A. J. Currence	1868
24	1	16	241	A. J. Currence	1868
24	1	16	256	A. J. Currence	1868
25	1	16	167	I. W. Beckwith	1865
26	1	16	181	A. J. Currence	1869
26 & 27	1	16	182	A. J. Currence	1869
30	1	16	255	A. J. Currence	1869
31	1	16	180	A. J. Currence	1869
31	1	16	181	A. J. Currence	1869
31	1	16	236	A. J. Currence	1868
31	1	16	237	A. J. Currence	1868
32	1	16	229	A. J. Currence	1868
32	1	16	237	A. J. Currence	1868
33	1	16	180	A. J. Currence	1869
33	1	16	230	A. J. Currence	1868
33	1	16	231	A. J. Currence	1868
10	2	16	73	Carl Shildneck	1921
15	2	16	212	A. J. Currence	1867
16	2	16	241	A. J. Currence	1868
16	2	16	242	A. J. Currence	1868
20	2	16	61	Carl Shildneck	1921
20	2	16	194	I. W. Beckwith	1865
21	2	16	172	I. W. Beckwith	1865
21	2	16	256	A. J. Currence	1868
22	2	16	253	A. J. Currence	1868
23	2	16	141	J. F. Relf	1916
25	2	16	254	A. J. Currence	1868
26	2	16	252	A. J. Currence	1868
26	2	16	254	A. J. Currence	1868
27	2	16	253	A. J. Currence	1868
29	2	16	62	Carl Shildneck	1921

INDEX

5121—KLOPP & BARTLETT CO., PRINTING, STATIONERY, COUNTY AND SCHOOL SUPPLIES, OMAHA.

SECTION	TOWNSHIP	RANGE	PAGE	SURVEYOR	YEAR
34	2	16	56	Carl Shildneck	1921
34	2	16	65	Carl Shildneck	1921
34	2	16	88	Carl Shildneck	1922
34	2	16	170	I. W. Beckwith	1865
35	2	16	53	Carl Shildneck	1921
35	2	16	54	Carl Shildneck	1921
2,3,10,11	3	16	113	T. C. Daugherty	1929
2,3,10,11	3	16	114	T. C. Daugherty	1929
2	3	16	170	I. W. Beckwith	1865
3	3	16	178	I. W. Beckwith	1865
6	3	16	58	Carl Shildneck	1920
~~8~~	~~3~~	~~16~~	~~53~~	~~Carl Shildneck~~	~~1921~~
11	3	16	172	I. W. Beckwith	1865
11	3	16	229	A. J. Currence	1868
12	3	16	229	A. J. Currence	1868
13	3	16	227	A. J. Currence	1868
13	3	16	228	A. J. Currence	1868
14	3	16	228	A. J. Currence	1868
23	3	16	174	I. W. Beckwith	1865
25	3	16	1	J. F. Relf	1915
28	3	16	155	A. J. Currence	1868
29	3	16	2	J. F. Relf	1915
30	3	16	125	Ben C. Dale	1941
35	3	16	36	Carl Shildneck	1920
35 & 36	3	16	135	Ben C. Dale	1943
8	1	17	68	A. J. Currence	1868
8	1	17	263	A. J. Currence	1868
12	1	17	159	A. J. Currence	1868
12	1	17	160	A. J. Currence	1869
12	1	17	179	A. J. Currence	1869
12	1	17	180	A. J. Currence	1869
16 & 21	1	17	67	Carl Shildneck	1921
16	1	17	70	Carl Shildneck	1922
16	1	17	96	Carl Shildneck	1922
16	1	17	123	Ben C. Dale	1939
17	1	17	18	J. F. Relf	1916
17	1	17	193	I. W. Beckwith	1865
19	1	17	100	Carl Shildneck	1923
19	1	17	194	I. W. Beckwith	1868
21	1	17	29	McKray	1919
22	1	17	95	Carl Shildneck	1922
23 & 24	1	17	91	Carl Shildneck	1922
23 & 24	1	17	92	Carl Shildneck	1922
27	1	17	64	Carl Shildneck	1921
30	1	17	127	Ben C. Dale	1941
36	1	17	222	A. J. Currence	1868
36	1	17	223	A. J. Currence	1868
5	2	17	239	A. J. Currence	1868
16	2	17	242	A. J. Currence	1868
6	2	17	243	A. J. Currence	1868
9	2	17	239	A. J. Currence	1868
9	2	17	240	A. J. Currence	1868
16 & 21	1	17	66	Carl Shildneck	1921
5	3	17	68	A. J. Currence	1868
5	3	17	69	A. J. Currence	1868
5	3	17	82	A. J. Currence	1868
5	3	17	83	A. J. Currence	1868
5	3	17	124	A. J. Currence	1868
5	3	17	151	A. J. Currence	1868
6	3	17	57	Carl Shildneck	1921
7	3	17	228	A. J. Currence	1868
16 & 17	3	17	94	Carl Shildneck	1922
				A. J. Currence	1868

INDEX

5121—KLOPP & BARTLETT CO., PRINTING, STATIONERY, COUNTY AND SCHOOL SUPPLIES, OMAHA.

SECTION	TOWNSHIP	RANGE	PAGE	SURVEYOR	YEAR
17	3	17	245	A. J. Currence	1868
18	3	17	245	A. J. Currence	1868
22	3	17	133	Ben C. Dale	1943
23 & 26	3	17	126	Ben C. Dale	1941
31	3	17	243	A. J. Currence	1868
7	1	18	89	Carl Shildneck HASTIE 1925	1922 Page 104
17 & 18	1	18	7	J. F. Relf	1915
17 & 18	1	18	8	J. F. Relf	1915
17 & 18	1	18	9	J. F. Relf	1915
17	1	18	130	Ben C. Dale	1943
18	1	18	120	Ben C. Dale	1934
18	1	18	122	Ben C. Dale	1938
21	1	18	156	A. J. Currence	1869
22	1	18	157	A. J. Currence	1869
27	1	18	117	Ben C. Dale	1944
27	1	18	118	Ben C. Dale	1944
27	1	18	119	Ben C. Dale	1944
27	1	18	137	Ben C. Dale	1944
27	1	18	157	A. J. Currence	1869
27,28, & 33	1	1 8	158	A. J. Currence	1869
28 & 33	1	18	159	A. J. Currence	1869
31	1	18	63	Carl Shildneck	1921
31 & 36	1	18	85	Carl Shildneck	1922
31	1	18	223	A. J. Currence	1868
33	1	18	4	J. F. Relf	1915
34	1	18	39	Carl Shildneck	1920
34	1	18	103	David D. Reavis, Sr.	1923
35	1	18	40	Carl Shildneck	1920
35	1	18	41	Carl Shildneck	1921
36	1	18	16	J. F. Relf	1915
36	1	18	84	Carl Shildneck	1922
30	2	18	111	Carl Shildneck	1926

OF SURVEYS

PLAT OF SURVEY

.....Section or Lot.....Twp. or Blk.....Range..... { East / West } 6th P. M.



CERTIFICATES

Application for survey of.....Section....., Township....., North, Range.....,

by....., 191....., owner of the.....

.....of said section.

Interested parties were notified by.....on the.....day of.....191.....,
(Mail or Personal Service)

of date when said survey would begin. Interested parties present were.....

.....

OATH OF CHAINMEN

We,.....and.....,

do hereby certify that, after being duly sworn, we assisted....., County Surveyor, in the survey of

.....Section....., Township.....North, Range.....
and that all lines of said survey were accurately measured by us according to instructions given us and to the best of our skill and ability.

Subscribed in my presence and sworn to before me *.....Chainman,*

this.....day of.....191..... *.....Chainman,*

.....County Surveyor. *.....Chainman.*

SURVEYOR'S CERTIFICATE

I hereby certify that on the.....day of.....191....., I surveyed

.....

Section....., Township.....North, Range....., and that said survey was accurately made, according to law and the established rules and regulations governing the subdivision of sections, and that all corners were perpetuated with durable material as provided by law and as specifically set forth in the foregoing field notes; and that said notes and map have been compared with the memorandum notes of survey and are true and correct.

Witness my hand this.....day of.....191.....

.....

1

OFFICIAL RECORD

FIELD NOTES

5121—KLOPP & BARTLETT CO., Printing, Lithographing, County Supplies, Omaha.

From Station	Course of Line	To Stat'n	Distance Chains	Distance Links	Magnetic Variation or Angle	Kind of Corner	REMARKS
							Feb .19 1915
							Surveyed for Jacob Mack 14 Acre tract in the west ½ of
							the S.W.¼ ; N.W.¼; Sec. 25 T.#3 N; R.16 E. described as follows
							to wit- from the "one fourth corner between Sec's 25 and 26,T 3.N.
							R.16 E. run north-VA.9°-45'-E " on the section line
			1320 ft				to the 1/16 corner,thence East on the one sixteenth line
			462.ft.				thence south
			1320 ft.				to the east and west one fourth line, thence west on the one fourth lin e
			462 ft				to the place of beginning.

LATITUDES, DEPARTURES, AND CLOSING ERRORS

LINES DESIGNATED	Direction	Distance Chains	Distance Links	Latitudes N	Latitudes S	Departures E	Departures W	MISCELLANEOUS NOTES

PLAT OF SURVEY

25 Section or Lot ..... Twp. ~~or Blk.~~ 3 N ..... Range 16 ..... {East / ~~West~~} 6th P. M.



CERTIFICATES

Application for survey of ..... *Section* ....., *Township* ....., *North, Range* .....,

by ....., *191*....., *owner of the* .....

.....*of said section.*

Interested parties were notified by .....*on the* .....*day of* .....*191*.....,
(Mail or Personal Service)

of date when said survey would begin. Interested parties present were .....

.....

OATH OF CHAINMEN

We, ...*and* .....,

do hereby certify that, after being duly sworn, we assisted ....., *County Surveyor, in the survey of*

.....*Section* ....., *Township* .....*North, Range* .....
and that all lines of said survey were accurately measured by us according to instructions given us and to the best of our skill and ability.

Subscribed in my presence and sworn to before me .....*Chainman,*

this .....*day of* .....*191*.....

.....*Chainman,*

.....*County Surveyor.* .....*Chainman.*

SURVEYOR'S CERTIFICATE

I hereby certify that on the 19 *day of* February *1915*, *I surveyed*
A 14 acre Tract in the west ½ of S.W. ¼ N.W. ¼
Section 25, *Township* 3 *North, Range* 16, *and that said survey was accurately made, according to law and the established rules and regulations governing the subdivision of sections, and that all corners were perpetuated with durable material as provided by law and as specifically set forth in the foregoing field notes; and that said notes and map have been compared with the memorandum notes of survey and are true and correct.*

Witness my hand this 26 *day of* Feb *1915*.

J. F. Rick *County Surveyor.*

OFFICIAL RECORD

FIELD NOTES

6421—KLOPP & BARTLETT CO., Printing, Lithographing, County Supplies, Omaha.

From Station	Course of Line	To Stat'n	Distance Chains	Distance Links	Magnetic Variation or Angle	Kind of Corner	REMARKS
							February 25 1915
							Surveyed for Edd Murphy the following tract of land in the S.W.¼, N.E.¼; Sec. 29. :T.3.N.; R.16.E.; of the 6th.p.m. Containing 36.73 acres. Described as follows to-wit, beginning at the center of said section
							run east,
					1320 ft.		on the half section line ,thence north "Va.9°-29' E"
					1153 ft.		to the center of a ditch, thence down the center of said ditch,
					423 ft		N83° 29' W
					207 ft		N74° 22' W
					304 ft		S 79° 59' W
					401 ft.		N86° 34' W to the half section line running north and south through said section, thence south"Va.9°-11'E;"
					1228 ft		on the half section line to the place of beginning.

LATITUDES, DEPARTURES, AND CLOSING ERRORS

LINES DESIGNATED	Direction	Distance Chains	Distance Links	Latitudes N	Latitudes S	Departures E	Departures W	MISCELLANEOUS NOTES

PLAT OF SURVEY

29 Section or Lot ..... Twp. or ~~Blk.~~ 3 N Range 16 E {East / ~~West~~} 6th P. M.

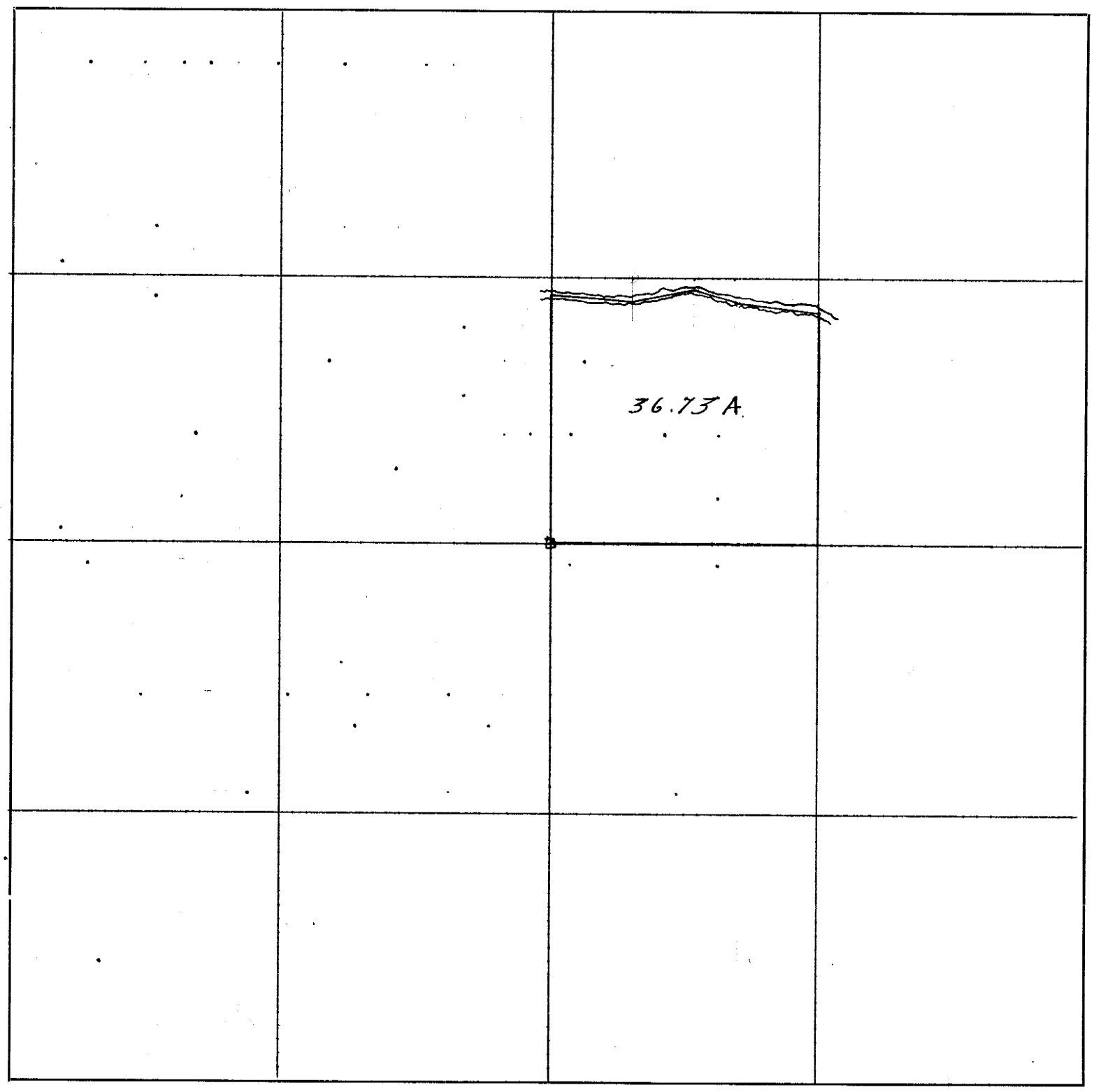

CERTIFICATES

Application for survey of ..... *Section* ....., *Township* ....., *North, Range* .....,

by ....., *191*....., *owner of the* .....

..... *of said section.*

Interested parties were notified by ..... *on the* ..... *day of* ..... *191*.....,
(Mail or Personal Service)

of date when said survey would begin. Interested parties present were .....

.....

OATH OF CHAINMEN

We, ... *and* .....,

do hereby certify that, after being duly sworn, we assisted ....., *County Surveyor, in the survey of*

..... *Section* ....., *Township* ....., *North, Range* .....
and that all lines of said survey were accurately measured by us according to instructions given us and to the best of our skill and ability.

Subscribed in my presence and sworn to before me Henry Eckhoff *Chainman,*

this ..... *day of* ..... *191*.....

..... *Chainman,*

..... *County Surveyor.* ..... *Chainman.*

SURVEYOR'S CERTIFICATE

I hereby certify that on the 25th *day of* February *1915*, *I surveyed*
a Tract of land in SW ¼; NE ¼.

Section 29, *Township* 3 *North, Range* 16 E, *and that said survey was accurately made, according to law and the established rules and regulations governing the subdivision of sections, and that all corners were perpetuated with durable material as provided by law and as specifically set forth in the foregoing field notes; and that said notes and map have been compared with the memorandum notes of survey and are true and correct.*

Witness my hand this 26 *day of* Feb *1915*.

J. F. Reff *County Surveyor.*

OFFICIAL RECORD

FIELD NOTES

5421—KLOPP & BARTLETT CO., Printing, Lithographing, County Supplies, Omaha.

From Station	Course of Line	To Stat'n	Distance Chains	Distance Links	Magnetic Variation or Angle	Kind of Corner	REMARKS
							April 8 1915
							Surveyed for Lewis Heilman the north and south line through the S.E.¼ Sec. #7 . T.1.N. R.16E.
							Found the south east corner to said section about 20in.under the ground with the top broken off.set5 chared post over with iron plate to on side.from which an iron cement post stands N 32° 00' E 52ft. dist.
							corner post to C.B.Q. right of way.
							N 21° 45' W a cement post stands 72 ft. dist.
							From said corner run S 88° 30' W "Va.9° 24' E" on a random line.
						1320 feet	set. temp. 1/16 corner.
						3966.9	hedge stake.
						5257.0ft.	int. S.W.corner to said section.
							Thence N88° 30' E. on a true line
						3937.0 ft	set an iron cutivater beam 3ft. long on the East side of a hedge stump for the 1/16 corner.
						5257.0ft	int. section corner to sec's 7~~8~~ -17 &18.
							One fourth corner between Sec.7 and 8 is a lime ston e with buggy hub on top. from which a corner post stands S53° 15' w. 32.8 ft . dist. S43°-05' E. a corner post stands 37.9 ft dist.
							West on true line
						1320 ft.	1/16 corner. Limestone Mkd. ⊕ with a limestone u ndere East from which is a ⊕ on top of south parapet of stone bridge on second stone from the Eats end. 43.8ft .
							Thence I run south on a true line between the east and west half of the S.E.¼ of said section to the 1/1 6 corner on the south side of the section.

LATITUDES, DEPARTURES, AND CLOSING ERRORS

LINES DESIGNATED	Direction	Distance Chains	Distance Links	Latitudes N	Latitudes S	Departures E	Departures W	MISCELLANEOUS NOTES

PLAT OF SURVEY

S.E. 1/4 Section ~~or Lot~~ 7 Twp. ~~or Blk.~~ 1 N Range 16 {East / ~~West~~} 6th P. M.



CERTIFICATES

Application for survey of ..... *Section* ....., *Township* ....., *North, Range* .....,

by ....., *191* ....., *owner of the* .....

..... *of said section.*

Interested parties were notified by ..... *on the* ..... *day of* ..... *191* .....,
(Mail or Personal Service)

of date when said survey would begin. Interested parties present were .....

.....

OATH OF CHAINMEN

We, H. A. Birch *and* J. C. Birch,

do hereby certify that, after being duly sworn, we assisted J. F. Reff, *County Surveyor, in the survey of*

S.E. 1/4 *Section* 7, *Township* 1 *North, Range* 16 E

and that all lines of said survey were accurately measured by us according to instructions given us and to the best of our skill and ability.

Subscribed in my presence and sworn to before me ..... *Chainman,*

this ..... *day of* ..... *191* .... *Chainman,*

..... *County Surveyor.* ..... *Chainman.*

SURVEYOR'S CERTIFICATE

I hereby certify that on the 8th *day of* April *191*5, *I surveyed*

the north and south half section line through S.E. 1/4

Section 7, *Township* 1 *North, Range* 16, *and that said survey was accurately made, according to law and the established rules and regulations governing the subdivision of sections, and that all corners were perpetuated with durable material as provided by law and as specifically set forth in the foregoing field notes; and that said notes and map have been compared with the memorandum notes of survey and are true and correct.*

Witness my hand this 9th *day of* April *191*5.

J. F. Reff *County Surveyor.*

OFFICIAL RECORD

FIELD NOTES

521—KLOPP & BARTLETT CO. Printing, Lithographing, County Supplies; Omaha.

From Station	Course of Line	To Stat'n	Distance Feet	Distance Links	Magnetic Variation or Angle	Kind of Corner	REMARKS
							Survey in sec. 33. T.1.N. R.18.E
							From the Cor. to Sec. 33 & 34 T1.N. R.18.E on the Base line"A lime stone Mkd. L11 on west side,from which a red elm tree bears N21° 45′ E 4.2 ft. dist. Mkd. R.18E. 33 -34 T1.N. A lime stone with the top broken off bears N.26° 30′ W (S86° 00′ W) 104.2 ft dist.
							run #### on a random line
			1320				set a temp. corner
			2640				set temp corner.
			2791.				right edge of water in Roy's creek
			4878.5				int.2.8ft south of corner set for section corner in Kansas.
			5283.6				Int. corner to sec's 32 and 33. "A lime stone with an iron bar on each s side of it. From which the iron pube at the south end and on the west si de of bridge bears N11° 00′ E 237 ft, dist.
							Beginning again at the corner to sec. 33 and 34 run west on true line Va. 10° 12′E
			1323.4				sect iron buggy axel for the 1/16 corner
			2646.8				Set lime stone 1.4- 0.9- 0.5 feet mkd. L with lime stone under for the ¼ corner.From which the N.E.####### pier of the bridge bears N 89° 30′ W 135 ft. dist.
							From the N.E.corner S.E.¼ ;S.E¼ run west on random line. Va.10° 12′ E
			1323.4				set temp corner.
			2646.8				set temp 1/16 corner.
							From the ¼ corner on the south side of sec. 33 run north on a true line and measured the perpendicular offsets to the right edge of the water in Roy's creek.as the line line would sum into the creek I ofset 100 ft. east and the run a line parallel to the true line.
			200				west 195 ft to the right water edge in Roy's creek.
			400				west 82 ft " " " " " " "
			700				west 75 ft " " " "
			1000.				west 338 ft " " " "
			1320				west 339 ft. " " " "
							Set back west 100 ft on true line and then run on north on true line to the creek
			1370				west 300 ft to water edge
			1460				waet 790 ft to " "
			1653				west 829 ft " " " At 300 west of thr station the water edge is 156 ft north
			1670				water edge.

LATITUDES, DEPARTURES, AND CLOSING ERRORS

LINES DESIGNATED	Direction	Distance Chains	Distance Links	Latitudes N	Latitudes S	Departures E	Departures W	MISCELLANEOUS NOTES

PLAT OF SURVEY

33 Section ~~or Lot~~ 33 Twp. ~~or Blk.~~ 1 Range 18 {East / ~~West~~} 6th P. M.

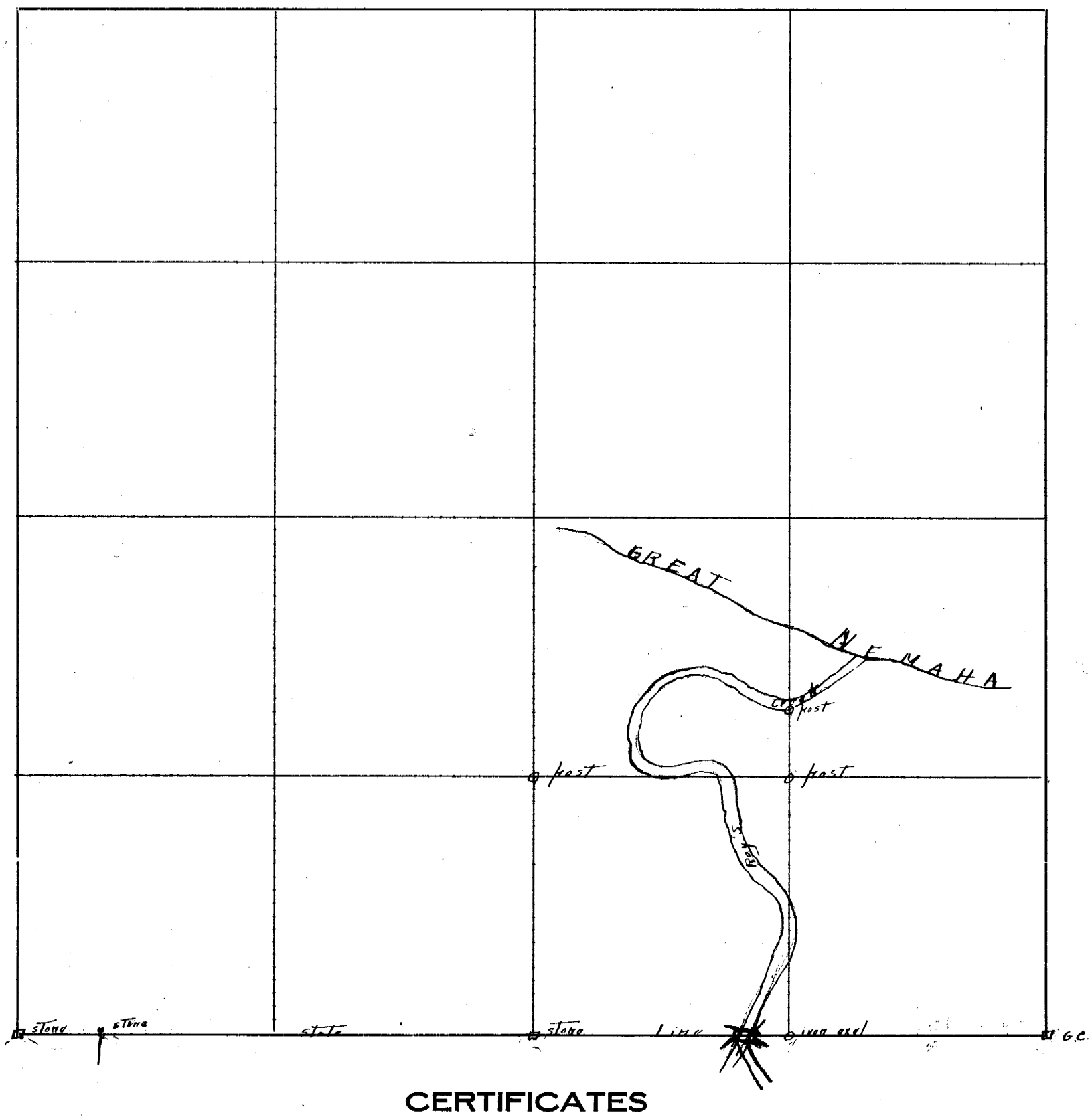

CERTIFICATES

Application for survey of ..... *Section* ....., *Township* ....., *North, Range* .....,

by ....., *191*....., *owner of the* .....

..... *of said section.*

Interested parties were notified by ..... *on the* ..... *day of* ..... *191*.....,
(Mail or Personal Service)

of date when said survey would begin. Interested parties present were .....

.....

OATH OF CHAINMEN

We, Ed F. Leary *and* R. S. Turpin,

do hereby certify that, after being duly sworn, we assisted J. F. Reff, *County Surveyor, in the survey of*

..... *Section* 33, *Township* 1 *North, Range* 18

and that all lines of said survey were accurately measured by us according to instructions given us and to the best of our skill and ability.

Subscribed in my presence and sworn to before me ..... *Chainman,*

this ..... *day of* ..... *191*.....

..... *Chainman,*

..... *County Surveyor.* ..... *Chainman.*

SURVEYOR'S CERTIFICATE

I hereby certify that on the 30th *day of* March *191*5, *I surveyed*

the South line of the SE 1/4

Section 33, *Township* 1 *North, Range* 18 E, *and that said survey was accurately made, according to law and the established rules and regulations governing the subdivision of sections, and that all corners were perpetuated with durable material as provided by law and as specifically set forth in the foregoing field notes; and that said notes and map have been compared with the memorandum notes of survey and are true and correct.*

Witness my hand this 6th *day of* April *191*5.

J. F. Reff *County Surveyor.*

OFFICIAL RECORD

FIELD NOTES

5421—KLOPP & BARTLETT CO. Printing, Lithographing, County Supplies: Omaha.

From Station	Course of Line	To Stat'n	Distance Chains	Distance Links	Magnetic Variation or Angle	Kind of Corner	REMARKS

LATITUDES, DEPARTURES, AND CLOSING ERRORS

LINES DESIGNATED	Direction	Distance Chains	Distance Links	Latitudes N	Latitudes S	Departures E	Departures W	MISCELLANEOUS NOTES

PLAT OF SURVEY

S E 1/4 Section or ~~Lot~~ 7 Twp. ~~or Blk.~~ 1 ~~16~~ N. Range 16 {East / ~~West~~} 6th P. M.



CERTIFICATES

Application for survey of ..... *Section* ....., *Township* ....., *North, Range* .....,

by ....., *191* ....., *owner of the* .....

..... *of said section.*

Interested parties were notified by ..... *on the* ..... *day of* ..... *191* .....,
(Mail or Personal Service)

of date when said survey would begin. Interested parties present were .....

.....

OATH OF CHAINMEN

We, H. H. Birch *and* I. E. Birch,

do hereby certify that, after being duly sworn, we assisted J. F. Relf, *County Surveyor, in the survey of*

S E 1/4 *Section* 7, *Township* 1 *North, Range* 16 E

and that all lines of said survey were accurately measured by us according to instructions given us and to the best of our skill and ability.

Subscribed in my presence and sworn to before me ..... *Chainman,*

this ..... *day of* ..... *191* .....

..... *Chainman,*

..... *County Surveyor.* ..... *Chainman.*

SURVEYOR'S CERTIFICATE

I hereby certify that on the 8 th *day of* April *191* 5, *I surveyed*

S E 1/4

Section 7, *Township* 1 *North, Range* 16 E, *and that said survey was accurately made, according to law and the established rules and regulations governing the subdivision of sections, and that all corners were perpetuated with durable material as provided by law and as specifically set forth in the foregoing field notes; and that said notes and map have been compared with the memorandum notes of survey and are true and correct.*

Witness my hand this 8 th *day of* April *1915.*

J. F. Relf *County Surveyor.*

OFFICIAL RECORD

FIELD NOTES

KOPP & BARTLETT CO. Printing, Lithographing, County Supplies, Omaha.

From Station	Course of Line	To Stat'n	Distance Chains	Distance Links	Magnetic Variation or Angle	Kind of Corner	REMARKS
							Surveyed the following tract of land, From the N.W. corner N.E.¼ ; S.E.¼ Sec. 15. T.1. N.; R.16.E. run south "Va.9° 30' E.679.1 ft. to a rail mkd. on end, thence N.77° 00' W 125 ft. along the boundry line of the C.B.Q. right of wayto a gas pipe, thence N.54° 45' W along the boundry line of the M.P. right of way to the east boundry of Stone St., thence North along the East boundry of Stone St. 239.7 ft. to a stone on the East and West ½ section line, thence East on the ½ Sec line697.6 ft. to the place of beginning.
							From the S.E. corner of lot16 Blk. 229 in Falls City Nebr. produced the East line of Harland St. South 75 ft. thence East 120 ft. thence North 75 ft. to the S.E.corner of said lot and block.thence West 120 ft. to the place of beginning.

LATITUDES, DEPARTURES, AND CLOSING ERRORS

LINES DESIGNATED	Direction	Distance Chains	Distance Links	Latitudes N	Latitudes S	Departures E	Departures W	MISCELLANEOUS NOTES

PLAT OF SURVEY

15 Section or Lot ..... Twp. ~~or Blk.~~ 1. N ..... Range 16 ..... { East / ~~West~~ } 6th P. M.

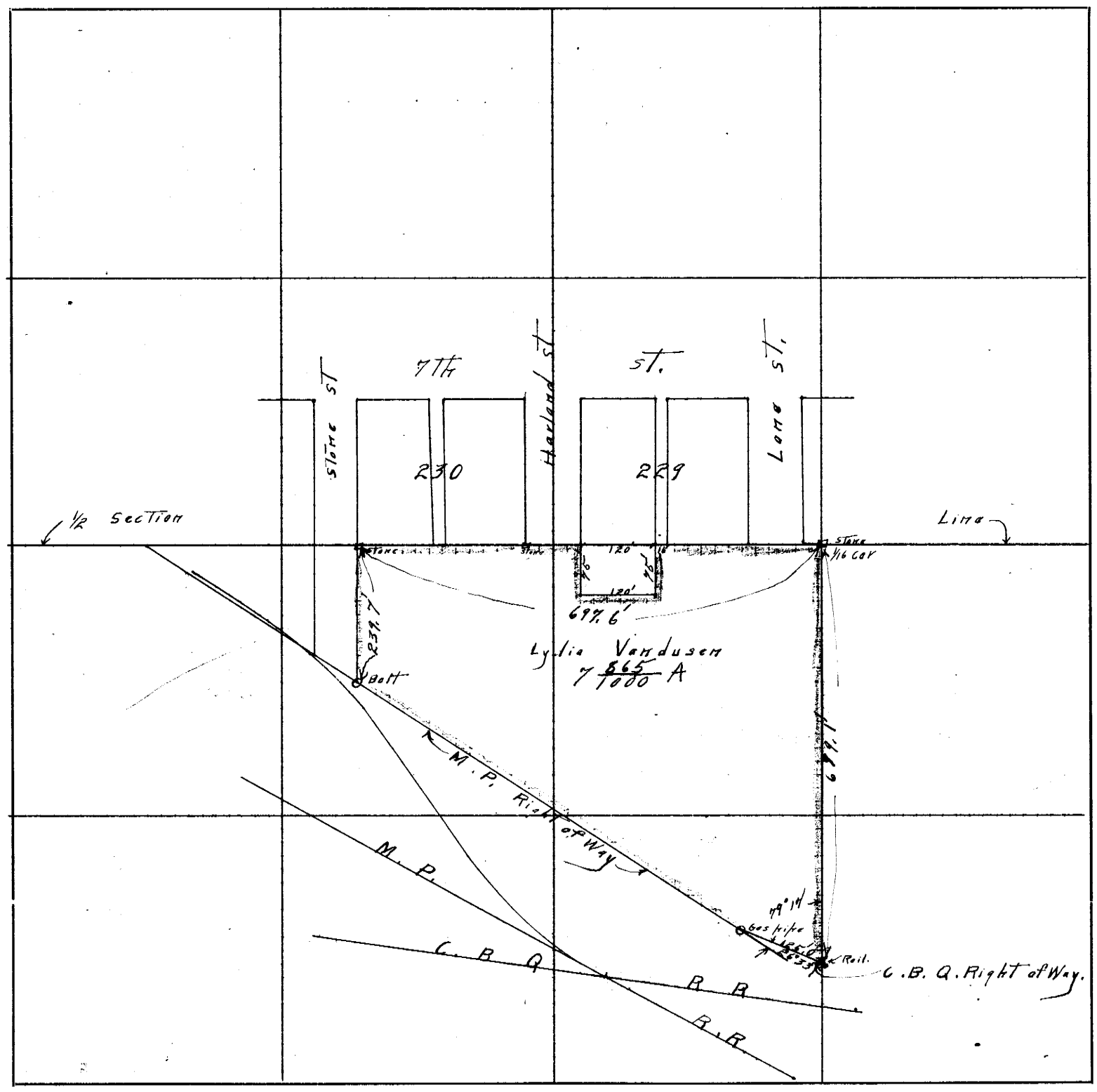

CERTIFICATES

Application for survey of ..... *Section* ....., *Township* ....., *North, Range* .....,

by ....., *191*....., *owner of the* .....

.....*of said section.*

Interested parties were notified by ..... *on the* ..... *day of* ..... *191*.....,
(Mail or Personal Service)

of date when said survey would begin. Interested parties present were .....

.....

OATH OF CHAINMEN

We, ... *and* .....,

do hereby certify that, after being duly sworn, we assisted ....., *County Surveyor, in the survey of*

..... *Section* ....., *Township* ..... *North, Range* .....
and that all lines of said survey were accurately measured by us according to instructions given us and to the best of our skill and ability.

Subscribed in my presence and sworn to before me ..... Lawrence Van Dusen ..... *Chainman,*
Not Sworn

this ..... *day of* ..... *191*.....

..... *Chainman,*

..... *County Surveyor.* ..... *Chainman.*

SURVEYOR'S CERTIFICATE

I hereby certify that on the 27th *day of* March *1915*, *I surveyed*
a track of land in the NW1/4; SE1/4
Section 15 *Township* 1 *North, Range* 16 E, *and that said survey was accurately made, according to law and the established rules and regulations governing the subdivision of sections, and that all corners were perpetuated with durable material as provided by law and as specifically set forth in the foregoing field notes; and that said notes and map have been compared with the memorandum notes of survey and are true and correct.*

Witness my hand this 22 *day of* April *1915*.

J. H. Reff ..... *County Surveyor.*

OFFICIAL RECORD

FIELD NOTES

5421—KLOPP & BARTLETT CO., Printing, Lithographing, County Supplies; Omaha.

From Station	Course of Line	To Stat'n	Distance Chains	Distance Links	Magnetic Variation or Angle	Kind of Corner	REMARKS
							On May 12,1915, resurveyed and corrected the survey and plat as described in field notes on Page 5, Book 1, of the Official Record of Surveys, as follows, to-wit: Beginning at the N.E. corner of the N.W.¼ S.E.¼ of Section 15, T.1, N. R.16 E. (a lime stone mkd.+) run S. 00°-02' E.(Va.9°38' E.) 699.1 feet to a rail mkd.+; thence N. 79° 21' W. along the C.B.Q. right of way 124.8 ft. to a gas pipe; thence N.52° 47' W. along the M.P. right of way 722.1 ft. to a bolt set on the East boundary of Stone St.; thence North along the East boundary of said street 239.7 ft to a stone mkd. +; thence S. 89° 58' E. along the half section line 697.0 ft. to the place of beginning.
							From the S.W. corner of lot 16 Blk 229 in Falls City, Nebfaska, produced the east line of Harlan street South 75.0 ft. thence East 120.0 ft.; thence North 75.0 ft. to the south east corner of said lot and block thence West 120.0 ft. to the place of beginning, containing 9000.0 square ft.
							The above described tract with the 75 by 120 ft. lot excluded, contains 7.768/1000 acres more or less.
							County Surveyor.

LATITUDES, DEPARTURES, AND CLOSING ERRORS

LINES DESIGNATED	Direction	Distance Chains	Distance Links	Latitudes N	Latitudes S	Departures E	Departures W	MISCELLANEOUS NOTES

PLAT OF SURVEY

Section or ~~Lot~~ 15 Twp. or ~~Blk.~~ 1 Range 16 {East / West} 6th P. M.

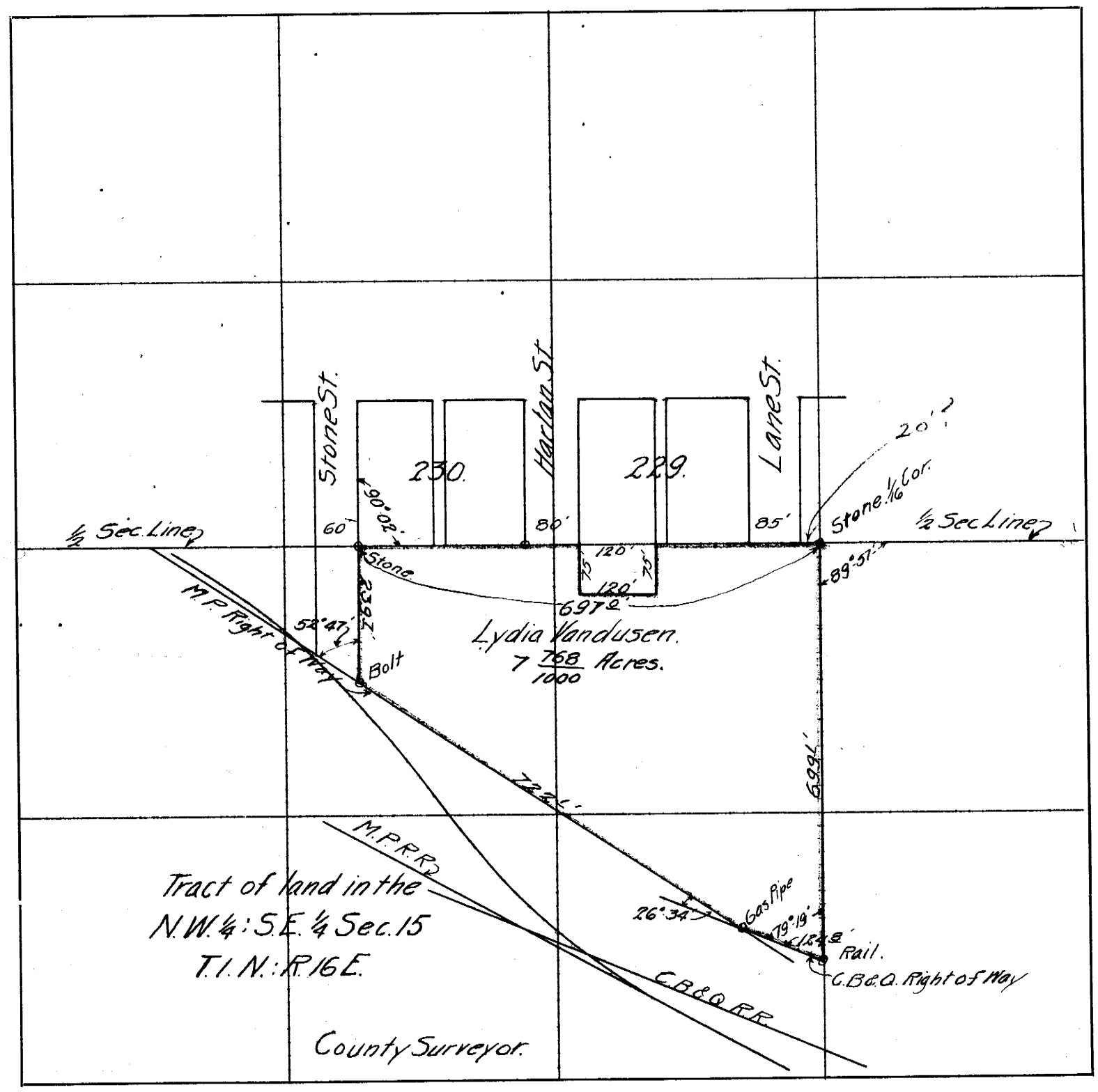

CERTIFICATES

Application for survey of ..... *Section* ....., *Township* ....., *North, Range* .....,

by ....., *191* ....., *owner of the* .....

..... *of said section.*

Interested parties were notified by ..... *on the* ..... *day of* ..... *191* .....,
(Mail or Personal Service)

of date when said survey would begin. Interested parties present were .....

.....

OATH OF CHAINMEN

We, ... *and* .....,

do hereby certify that, after being duly sworn, we assisted ....., *County Surveyor, in the survey of*

..... *Section* ....., *Township* ..... *North, Range* .....

and that all lines of said survey were accurately measured by us according to instructions given us and to the best of our skill and ability.

Subscribed in my presence and sworn to before me ..... *Chainman,*

this ..... *day of* ..... *191* .... *Chainman,*

..... *County Surveyor.* ..... *Chainman.*

SURVEYOR'S CERTIFICATE

I hereby certify that on the 12 Th *day of* May *1915*, *I* ~~*surveyed*~~ re surveyed A Tract of land in the N.W.1/4 ; S.E.1/4

Section 15, *Township* 1 *North, Range* 16 E, *and that said survey was accurately made, according to law and the established rules and regulations governing the subdivision of sections, and that all corners were perpetuated with durable material as provided by law and as specifically set forth in the foregoing field notes; and that said notes and map have been compared with the memorandum notes of survey and are true and correct.*

Witness my hand this 14 *day of* May *191*5

J. F. Reff *County Surveyor.*

OFFICIAL RECORD

FIELD NOTES

5421—KLOPP & BARTLETT CO. Printing, Lithographing, County Supplies: Omaha.

From Station	Course of Line	To Stat'n	Distance Chains	Distance Links	Magnetic Variation or Angle	Kind of Corner	REMARKS
							April 1915 I run out the East and West line of 7th.st north of Martin St. From the center of 1st. and the South boundary of Stutsman St Run north on the center of 1st street 662.9ft the inside of the north rail on the main line C.B.Q.RR. 1000 ft the center of 1st and Martin st. Set an iron bolt for the intersection. Thence N 80 00 W Va.8 50 E on the center line of Martin street to the East line of 7th st. thence north along the East boundry of 7th street to the section line. Set stakes on the east and west boundry of 7th street.
							From the Intersection of 1st and Martin(an iron bol t run north on the center line of 1st. street to the south boundry of Goldsberry st. thence West along the south boundry of Goldsberry st 40 ft. set a post for the north east corner of Blk 75. als o set a post at each corner of lot 10 Blk.75.

LATITUDES, DEPARTURES, AND CLOSING ERRORS

LINES DESIGNATED	Direction	Distance Chains	Distance Links	Latitudes N	Latitudes S	Departures E	Departures W	MISCELLANEOUS NOTES

PLAT OF SURVEY

Section or Lot Pulo Twp. or Blk. 1 Range 18 {East / West} 6th P. M.



CERTIFICATES

Application for survey of ..... *Section* ....., *Township* ....., *North, Range* .....,

by ....., *191* ....., *owner of the* .....

..... *of said section.*

Interested parties were notified by ..... *on the* ..... *day of* ..... *191* .....,
(Mail or Personal Service)

of date when said survey would begin. Interested parties present were .....

.....

OATH OF CHAINMEN

We, ... *and* .....,

do hereby certify that, after being duly sworn, we assisted ....., *County Surveyor, in the survey of*

..... *Section* ....., *Township* ..... *North, Range* .....
and that all lines of said survey were accurately measured by us according to instructions given us and to the best of our skill and ability.

Subscribed in my presence and sworn to before me ..... *Chainman,*

this ..... *day of* ..... *191* .... *Chainman,*

..... *County Surveyor.* ..... *Chainman.*

SURVEYOR'S CERTIFICATE

I hereby certify that on the ..... *day of* ..... *191* ....., *I surveyed*

.....

Section ....., *Township* ..... *North, Range* ....., *and that said survey was accurately made, according to law and the established rules and regulations governing the subdivision of sections, and that all corners were perpetuated with durable material as provided by law and as specifically set forth in the foregoing field notes; and that said notes and map have been compared with the memorandum notes of survey and are true and correct.*

Witness my hand this ..... *day of* ..... *191* .....

..... *County Surveyor.*

OFFICIAL RECORD

FIELD NOTES

5421—KLOPP & BARTLETT CO., Printing, Lithographing, County Supplies; Omaha.

From Station	Course of Line	To Stat'n	Distance Chains	Distance Links	Magnetic Variation or Angle	Kind of Corner	REMARKS

June 24 1915. Beginning at an iron bolt on the ~~[illegible]~~ S.W.corner of blk.25 Rouleau and Bedards addition (The iron bolt was set for the Blk.corner in 1873 from which a maple tree mkd.111. 12 ins.in diameter stands east 10 ft. dist. A cotton wood mkd thus 111. 16 ins in diameter bears N.W. 16 ft. dist.) run north along the east boundry of sixth street 930 ft. to the center of Rouleau st. Thence along the center of Rouleau st. Intersected the west boundry of 4th st.39 ft north of a bolt in the walk at the corner o f Blk.7 Rouleau and Bedards Add. Intersected the west boundr y of 1st. st. 450000ft south fo the N.E.corner of Blk. 7 in the original town. Set a bolt in the intersection of 1st and Rouleau st. from which the corner of a brick building stands N.W. 63.95ft. dist. A telephone pole sta nds S.E. 51.5ft. dist. Set an iron bolt at the intersection of Main and Rouleau st. From which a telephone pole st an d S.W. 20.8ft. Thence south on the center line of Main st. to a bolt in the center of Main and Bedard St.

From the South boundry of Stutsman and the center of 1st. run south on the center line of 1st. St 450.0ft an iron bolt, 940 ft. an iron bolt set in the center of 1st Bedard St. Thence East along the center of Bedard st. 380.0ft to a iron bolt set in the center of Main and Bedard st. There is no record of the size of the lots in the row ofBlks between Rouleau and Bedard st. but the old fences would indicate that the lots facing the North are46 2/3 -140 and the lots facing the east and west are 52 -140 and the lots facing the north in blk.3 between Rouleau and Bedard St. are 47 1/3 -142.and the east and west lots are 52 - 142. An old tracing owned by Mr/LeBliane of Rulo gives the size of the lots,as shown above. I therefore layed out lots 12 to 16 inclusive making each 52 -142.0ft. and set an iron bolt at the N.E. and N.W.corner of lot 16 and the S.E. and S.W.cr. lot 12 in block 3. Rouleau and Bedard Add. also establind the corners to lots 4.7.8. 12 and 13 in blk.5 Rouleau Bedard Add. Making lot 4,46 2/3 - 140.ft and the other lots 52 -140.

LATITUDES, DEPARTURES, AND CLOSING ERRORS

LINES DESIGNATED	Direction	Distance Chains	Distance Links	Latitudes N	Latitudes S	Departures E	Departures W	MISCELLANEOUS NOTES

PLAT OF SURVEY

Section or Lot Lulo Twp. or Blk. 1 Range 18 {East / West} 6th P. M.



CERTIFICATES

Application for survey of.....*Section*....., *Township*....., *North, Range*.....,

by....., *191*....., *owner of the*.....

.....*of said section.*

Interested parties were notified by.....*on the*.....*day of*.....*191*.....,
(Mail or Personal Service)

of date when said survey would begin. Interested parties present were.....

.....

OATH OF CHAINMEN

We,.....*and*.....,

do hereby certify that, after being duly sworn, we assisted....., *County Surveyor, in the survey of*

.....*Section*....., *Township*.....*North, Range*.....
and that all lines of said survey were accurately measured by us according to instructions given us and to the best of our skill and ability.

Subscribed in my presence and sworn to before me .....*Chainman,*

this.....*day of*.....*191*..... .....*Chainman,*

.....*County Surveyor.* .....*Chainman.*

SURVEYOR'S CERTIFICATE

I hereby certify that on the.....*day of*.....*191*....., *I surveyed*

.....

Section....., *Township*.....*North, Range*....., *and that said survey was accurately made, according to law and the established rules and regulations governing the subdivision of sections, and that all corners were perpetuated with durable material as provided by law and as specifically set forth in the foregoing field notes; and that said notes and map have been compared with the memorandum notes of survey and are true and correct.*

Witness my hand this.....*day of*.....*191*.....

.....*County Surveyor.*

OFFICIAL RECORD

FIELD NOTES

M21—KLOPP & BARTLETT CO. Printing, Lithographing, County Supplies, Omaha.

From Station	Course of Line	To Stat'n	Distance Chains	Distance Links	Magnetic Variation or Angle	Kind of Corner	REMARKS

July 24 1915

I surveyed lots 4 and 5 in block 4 Rule & Bedard Add. Beginning at an iron bolt in the center of first and Reuleau st. run south on the center line of First street,

50 feet thence west along the south boundry of Reuleau st.

40 feet the west boundry of First street

86 2/3 feet drove a gas pipe3ft. long for the N.E.cor. of lot 5.

190 feet ,drove a gas pipe 3ft.long for the N.W.cor. of lot4, Blk 4

396 feet center line of 2nd street.

From an iron pin in the center of First and Bedard St. run west on the center line of Bedard st.

376 set buggy spoke on the center of 2nd. and Bedard st.

752 feet an iron pin set on thr intersection of 3rd.and Bedard St

From the center of Reuleau and 2nd st. run south on the center line of 2nd street

490 feet wood stake set at the intersection of of 2nd and Bedard

580 feet set a stake for the north line oflot14 blk 28 R&B.add.

630 feet set a stake for thr south line of lot 14 blk 28.

From each of the stakes set on the l### north and south lot lines in the center of 2nd street run west perpendicul ar to the center line of 2nd. street

40 feet and set wood stakes for the corners of lot 14 in blk.28 .

LATITUDES, DEPARTURES, AND CLOSING ERRORS

LINES DESIGNATED	Direction	Distance Chains	Distance Links	Latitudes N	Latitudes S	Departures E	Departures W	MISCELLANEOUS NOTES

PLAT OF SURVEY

Section or Lot Rulo Twp. or Blk. 1 Range 18 {East / West} 6th P. M.



CERTIFICATES

Application for survey of.....*Section*....., *Township*....., *North, Range*.....,

by....., *191*....., *owner of the*.....

.....*of said section.*

Interested parties were notified by.....*on the*.....*day of*.....*191*.....,
(Mail or Personal Service)

of date when said survey would begin. Interested parties present were.....

.....

OATH OF CHAINMEN

We,.....*and*.....,

do hereby certify that, after being duly sworn, we assisted....., *County Surveyor, in the survey of*

.....*Section*....., *Township*.....*North, Range*.....

and that all lines of said survey were accurately measured by us according to instructions given us and to the best of our skill and ability.

Subscribed in my presence and sworn to before me .....*Chainman,*

this.....*day of*.....*191*..... .....*Chainman,*

.....*County Surveyor.* .....*Chainman.*

SURVEYOR'S CERTIFICATE

I hereby certify that on the.....*day of*.....*191*....., *I surveyed*

.....

Section....., *Township*.....*North, Range*....., *and that said survey was accurately made, according to law and the established rules and regulations governing the subdivision of sections, and that all corners were perpetuated with durable material as provided by law and as specifically set forth in the foregoing field notes; and that said notes and map have been compared with the memorandum notes of survey and are true and correct.*

Witness my hand this.....*day of*.....*191*.....

.....*County Surveyor.*

OFFICIAL RECORD

FIELD NOTES

5421—KLOPP & BARTLETT CO., Printing, Lithographing, County Supplies, Omaha.

From Station	Course of Line	To Stat'n	Distance Chains	Distance Links	Magnetic Variation or Angle	Kind of Corner	REMARKS
							May 1915
							Surveyed for Emmerson Bowers the north and south 1/16 line through the S.E.¼ Sec. 12 .T.2N. R.15 E.
							From the center of said section run N.87 45 E Va.9 30
							on a true line at
						1320 feet	set temp corner.
						2642 feet	Int. ¼ corner on east side of sec. 12
							(Note- Found the ¼ corner on the east side of sec. 12 almost destroyed, reset the same with a lime sto ne with the pieces of the old stone under.)
							thence S.87 45 W on a true line at
						1321 feet	set a lime stone mkd * with a lime stone under for th e 1/16 corner
						1981.5 fe3t	set lime stone on the half section line.
							From the one fourth corner on the north side of the S.E.¼ run south on a true line Va.9 25 E " at
						1320 feet	Set a lime stone mkd. *
						2640 feet	Int. 1/16 corner on the south side of the S.E.¼.
							Note- the 1/16 corner is about 10 inches under the ground, put a hedge stake on top of the same.

LATITUDES, DEPARTURES, AND CLOSING ERRORS

LINES DESIGNATED	Direction	Distance Chains	Distance Links	Latitudes N	Latitudes S	Departures E	Departures W	MISCELLANEOUS NOTES

PLAT OF SURVEY

12 Section or ~~Lot~~ ~~12~~ 2 Twp. or ~~Blk.~~ 15 Range { East / ~~West~~ } 6th P. M.



CERTIFICATES

Application for survey of ..... *Section* ....., *Township* ....., *North, Range* .....,

by ....., *191*....., *owner of the* .....

..... *of said section.*

Interested parties were notified by ..... *on the* ..... *day of* ..... *191*.....,
(Mail or Personal Service)

of date when said survey would begin. Interested parties present were .....

.....

OATH OF CHAINMEN

~~We~~, ... *and* .....,

do hereby certify that, after being duly sworn, we assisted ....., *County Surveyor, in the survey of*

..... *Section* ....., *Township* ..... *North, Range* .....
and that all lines of said survey were accurately measured by us according to instructions given us and to the best of our skill and ability.

Subscribed in my presence and sworn to before me ..... Jos Robbins ..... *Chainman,*

this ..... *day of* ..... *191*.....

..... *Chainman,*

..... *County Surveyor.* ..... *Chainman.*

SURVEYOR'S CERTIFICATE

I hereby certify that on the ..... *day of* ..... *191*....., *I surveyed*

.....

Section 12, *Township* 2 *North, Range* 15 E, *and that said survey was accurately made, according to law and the established rules and regulations governing the subdivision of sections, and that all corners were perpetuated with durable material as provided by law and as specifically set forth in the foregoing field notes; and that said notes and map have been compared with the memorandum notes of survey and are true and correct.*

Witness my hand this 6th *day of* July *191*5.

..... J. F. Reff ..... *County Surveyor.*

OFFICIAL RECORD

FIELD NOTES

KLOPP & BARTLETT CO. Printing, Lithographing, County Supplies, Omaha.

From Station	Course of Line	To Stat'n	Distance Chains	Distance Links	Magnetic Variation or Angle	Kind of Corner	REMARKS
							July 29 1915
							Surveyed for Wm Whitney The south end of lot H
							and 50ft. off of the south end of lot G. in the N.E.¼: S.W.¼;
							Sec. 3 T.1.N; R.15 E.
							From the SE.corner of the N.E.¼; S.W.¼;of said section run north
							on true line . at
			261	2ft.			Int. 0.13ft east of a gas pipe.
		###	822.2				set a stake on east and west line along the north side of Nickel St
							Note* The width of Nickel street ## at the east end is not given and as
							there is no corners on the north side of the street I was unable to
							determine the width. It is about 61 ft. between the fences.
			1320	.4ft.			Int. corner. center of sec. #3.
							From the stake set on the half section line and on the north line
							line of Nickel st. run N 89° 30′ W parallel to the south boundry
							of said street and at
			516.6	ft			set a gas pipe 3 ft long for the West bndy of ### a 50ft. strip off of
							the east side of Lot G. 5ft. north and parallel to the north and sout h
							half section line set a lime stone 18-6- 5 ins. mkd + with brick
							under for the corner of the 50 ft strip,ifnickel street is 66 fee t
							wide.

LATITUDES, DEPARTURES, AND CLOSING ERRORS

LINES DESIGNATED	Direction	Distance Chains	Distance Links	Latitudes N	Latitudes S	Departures E	Departures W	MISCELLANEOUS NOTES

PLAT OF SURVEY

50' off Lots 6 All H Section or Lot 3 Twp. or Blk. 1 N Range 15 { East / ~~West~~ } 6th P. M.



CERTIFICATES

Application for survey of ..... *Section* ....., *Township* ....., *North, Range* .....,

by ....., *191* ....., *owner of the* .....

..... *of said section.*

Interested parties were notified by ..... *on the* ..... *day of* ..... *191* .....,
(Mail or Personal Service)

of date when said survey would begin. Interested parties present were .....

.....

OATH OF CHAINMEN

We, ... *and* .....,

do hereby certify that, after being duly sworn, we assisted ....., *County Surveyor, in the survey of*

..... *Section* ....., *Township* ..... *North, Range* .....

and that all lines of said survey were accurately measured by us according to instructions given us and to the best of our skill and ability.

Subscribed in my presence and sworn to before me Sam M Cool, ... *Chainman,*

this ..... *day of* ..... *191* .... *Chainman,*

..... *County Surveyor.* ..... *Chainman.*

SURVEYOR'S CERTIFICATE

I hereby certify that on the July 29 *day of* 1915, *I surveyed*

The south end of Lot H. and 50 ft off of the East side of - G -

Section 3, *Township* 1 *North, Range* 15 E, *and that said survey was accurately made, according to law and the established rules and regulations governing the subdivision of sections, and that all corners were perpetuated with durable material as provided by law and as specifically set forth in the foregoing field notes; and that said notes and map have been compared with the memorandum notes of survey and are true and correct.*

Witness my hand this 11th *day of* August 1915.

J. F. Relf *County Surveyor.*

OFFICIAL RECORD

FIELD NOTES

5421—KLOPP & BARTLETT CO., Printing, Lithographing, County Supplies, Omaha.

From Station	Course of Line	To Stat'n	Distance Chains	Distance Links	Magnetic Variation or Angle	Kind of Corner	REMARKS

Surveyed the S.W.¼ of sec. 6. T2. N. R.13 E.
From the S.E. corner of s id section run west on random line
Va. 11° 48′ E.
2640 ft. set stake for temp. ¼ corner.
5120.4 Int. North and South line 3.4ft south of corner.
East on true line at.
2472.6 set a lime stone. 14 -6 -5 ins. mkd.+, with brick under for the ¼ corner to sec. 6 and 7. from which a phone pole stands N.39° 00′ W 38.7ft dist. a light pole stands S9° 45′ W 31.6 ft dist.
5120.4 Corner to sec.
From the one fourth corner on the west side of sec. 6 run east on true line Va.9°.30′ E
2491.1 set temp one fourth corner.
3834 int .1/16 line running north and south.
5147.1 Int North and south line at corner. which is a lime stone mkd.1/4.Top of which was broken off. Lowered the stone and placed a boulder on top and filled the hole around the stone with black soil. From whic h a lime stone set easb 30 ft. with hole filled with sand.
A iron shaft ###### 3 ft long stands west 30 ft. dist.
From the 1/4 corner on the south side of the section run ### N2° 15′E on a random line Va. 9° 30′ E.
Int. east and west section line 5.9ft. west of ###### 1/4 corner
A lime stone mkd + .from which an oak tree 12″ in diam. stands N14°E ####.33.8ft dist. A phone pole stands S18° 45′ W 27.7 ft dist.
S 1° 40′ W on a true line at
2365.4 (103ft. north of the center of sec.) set a gas pipe 3 ft long for the N.E. corner of 3 acre tract.
2468.4 Int. ### east and west line.set a bolt 3.5ft long for the 1/4 cor. center of section.
5108.4 Int 1/4 corner.

##

Sec.3.-2-13

Lowered the corner to sections 3&4 T.2 n ;,33&34 T 3.N. R13 E. from which ananchor bolt stands N36° 30′ E 42.2 ft. 76-6′ to the right a bolder stands 71.7 ft dist from corner. and138 37′ to the right of the anchor a boulder stands 39.2 ft. di st from the corner. Measurement were taken to the near side of the boulder's.

LATITUDES, DEPARTURES, AND CLOSING ERRORS

LINES DESIGNATED	Direction	Distance Chains	Distance Links	Latitudes N	Latitudes S	Departures E	Departures W	MISCELLANEOUS NOTES

PLAT OF SURVEY

Point where anchor Section or ~~Lot~~ 6 Twp. or ~~Blk.~~ 2 Range 13 {East / ~~West~~} 6th P. M.

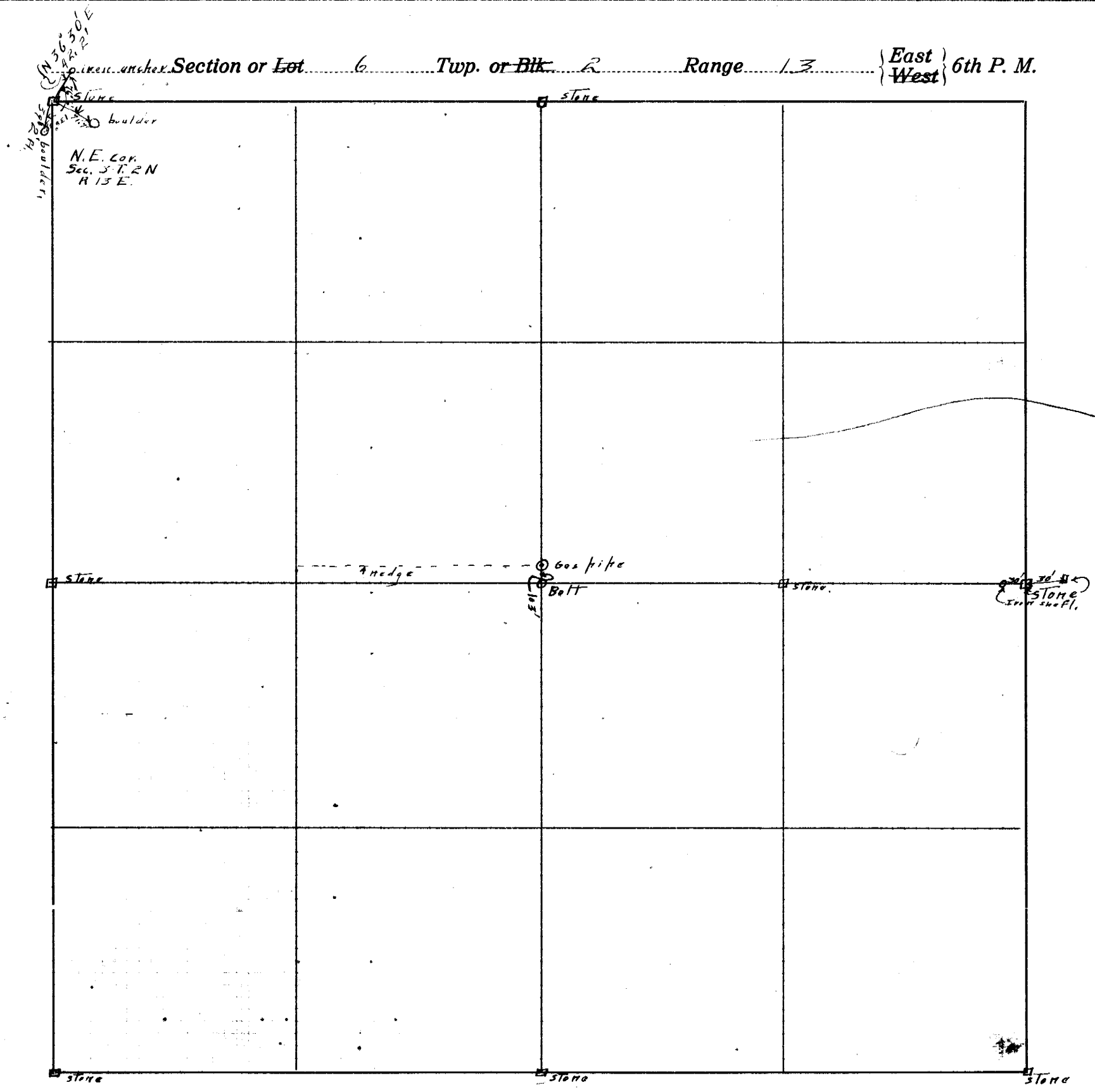

CERTIFICATES

Application for survey of ..... *Section* ....., *Township* ....., *North, Range* .....,

by ....., *191* ....., *owner of the* .....

..... *of said section.*

Interested parties were notified by ..... *on the* ..... *day of* ..... *191* .....,
(Mail or Personal Service)

of date when said survey would begin. Interested parties present were .....

.....

OATH OF CHAINMEN

We, ... *and* .....,

do hereby certify that, after being duly sworn, we assisted ....., *County Surveyor, in the survey of*

..... *Section* ....., *Township* ..... *North, Range* .....
and that all lines of said survey were accurately measured by us according to instructions given us and to the best of our skill and ability.

Subscribed in my presence and sworn to before me ..... Andy Zukosik ..... *Chainman,*

this ..... *day of* ..... *191* .... James Dolgins ..... *Chainman,*

..... *County Surveyor.* ..... *Chainman.*

SURVEYOR'S CERTIFICATE

I hereby certify that on the 20th *day of* July *191*5, *I surveyed* the East and West, and the North and South ½ Sec line in,

Section 6, *Township* 2 *North, Range* 13, *and that said survey was accurately made, according to law and the established rules and regulations governing the subdivision of sections, and that all corners were perpetuated with durable material as provided by law and as specifically set forth in the foregoing field notes; and that said notes and map have been compared with the memorandum notes of survey and are true and correct.*

Witness my hand this 12 *day of* August *191*5

..... J. H. Roff ..... *County Surveyor.*

OFFICIAL RECORD

FIELD NOTES

321—KLOPP & BARTLETT CO., Printing, Lithographing, County Supplies, Omaha.

From Station	Course of Line	To Stat'n	Distance Chains	Distance Links	Magnetic Variation or Angle	Kind of Corner	REMARKS
							Surveyed for L.L.Davis a tract
							of land in the S.W.¼ Sec.3.T"2 N R.13 E.
							Note** I found the SE.corner SW.¼ sce3 T.2 N; R13 E about 2.5ft
							under the ground in bad condition. a small sharp oak stake was driven
							on the north side. Set a 4inch gas pipe 2ft.7inches long on top of
							stone and incased it in concrete. From which the center of the
							~~From the said corner run North on the center line of Nemaha st~~
							fire hydrant stands NE. 43.4ft.dist. The SE corner of a stucko
							house stands NW 106.4ft dist.
							From the said corner run north on the center line of
							Nemaha street
					411.1		south side of walk running east and west on south side of 1st stree t
					44o		Center of 1st. and nemaha Street.
							thence run west on a random line on 1st street.
					31.5		west side of crossing.
					383.0		fence running north and south on west side of lot. east bndry street
					408.5		north and south fence.
					561		set stake for davis temp. corner.
					595		east side of crossing.
					639.54		set stake for Davis temp. corner.
					2640		intersected north and south sec. line 416.85 ft north of the
							corner to sec. 3-4 -9 &10. Note the corner to sec. 3-4-9 &10 is ou t
							but I measure from a sone that sets8 rods south of the Sec.corner.
							Corected back on a true line which is parallel to the sec line
							between section 3 and 10 and at 639.54 ft from the center of
							nemaha street set a stake in the center of 1st. street for Davis'
							NW.corner. 33 ft west (50?) of stake set a gas pipe on (80?) davis west line
							and the South boundry of the street. 198 ft west of the center of
							1st street set a gas pipe for Davis'SW corner thence East par#allel
							to the east and west sec line 78.54 ft. set a gas pipe, thence
							North 165ft. set a gas pipe on the south boundry of 1st. street.
							at 198 ft center of 1st street. Davis N.E. corner. therce west
							78.54ft to the place of beginning.

LATITUDES, DEPARTURES, AND CLOSING ERRORS

LINES DESIGNATED	Direction	Distance Chains	Distance Links	Latitudes N	Latitudes S	Departures E	Departures W	MISCELLANEOUS NOTES

PLAT OF SURVEY

Section ~~or Lot~~ 3 Twp. ~~or Blk.~~ 2 N Range 13 {East / ~~West~~} 6th P. M.

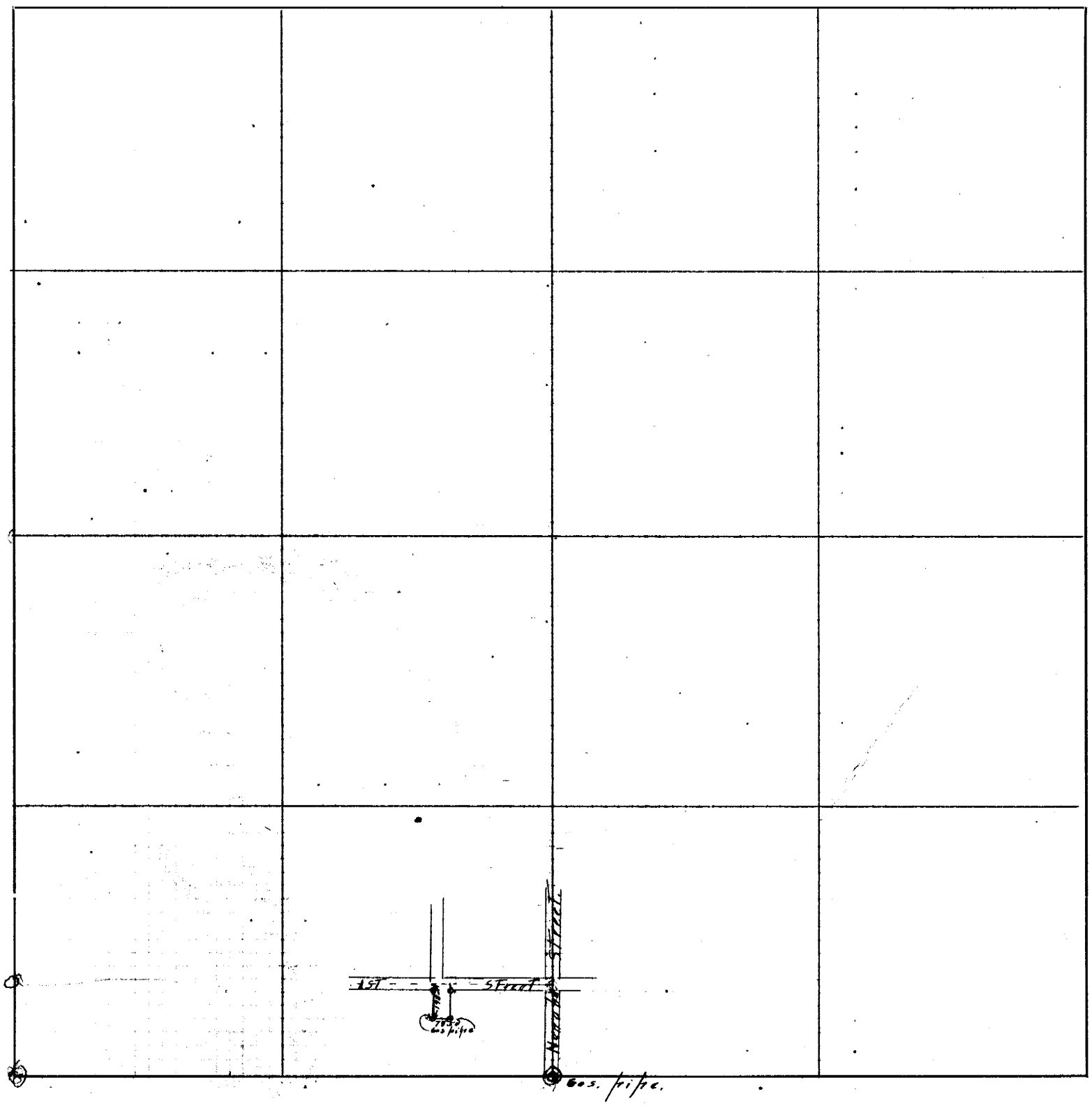

CERTIFICATES

Application for survey of ..... *Section* ....., *Township* ....., *North, Range* .....,

by ....., *191*....., *owner of the* .....

..... *of said section.*

Interested parties were notified by ..... *on the* ..... *day of* ..... *191*.....,
(Mail or Personal Service)

of date when said survey would begin. Interested parties present were .....

.....

OATH OF CHAINMEN

We, ... *and* .....,

do hereby certify that, after being duly sworn, we assisted ....., *County Surveyor, in the survey of*

..... *Section* ....., *Township* ..... *North, Range* .....
and that all lines of said survey were accurately measured by us according to instructions given us and to the best of our skill and ability.

Subscribed in my presence and sworn to before me ..... *Chainman,*

this ..... *day of* ..... *191*..... ..... *Chainman,*

..... *County Surveyor.* ..... *Chainman.*

SURVEYOR'S CERTIFICATE

I hereby certify that on the 9 *day of* Sept *191*5, *I surveyed*
a track of land in the S.W. 1/4

Section 3, *Township* 2 *North, Range* 13 E, *and that said survey was accurately made, according to law and the established rules and regulations governing the subdivision of sections, and that all corners were perpetuated with durable material as provided by law and as specifically set forth in the foregoing field notes; and that said notes and map have been compared with the memorandum notes of survey and are true and correct.*

Witness my hand this 21st *day of* Sept *191*5

J. E. Reff *County Surveyor.*

OFFICIAL RECORD

FIELD NOTES

M21—KLOPP & BARTLETT CO. Printing, Lithographing, County Supplies; Omaha.

From Station	Course of Line	To Stat'n	Distance Chains	Distance Links	Magnetic Variation or Angle	Kind of Corner	REMARKS
					Feet		Survey of the Steele Cemetery, in Sec.9.T.1.N.R16 E.
							From the G.C. on the N.E.corner of said section run ~~north~~ south on a random line.
					1322.8		intersect 0.8ft west of a stone set in the fence corner, not marked "
					2610.4		setstake in the east and west hedge fence.
					2646.5		set a stake.
					2670.5		set stake in east and west fence.
					5282.9		Intersect south line of said section 38 ft. west of corner.
							North on a true line
					2641.4		Set a gas pipe 5ft.long for the ¼ corner to sec 9 and 10.
							from which N W.cornerof the NW.wing wall stands NE.19.8 ft dist.
							the SW.cor of th Sw. wing wall sands SE. 27.6 ft dist.
							From the SEcor. to said section run west on a random line
					2642.1		set a stake.
					2654.8		set a stake
					5326.7		Int north and south line 10.6 ft south of the G.C. From which a ~~East on true line~~ phone pole stands S42° 00' W 34 ft.
							a hedge tree ~~stands~~ 7½" diam. stands n16°-30'E 27.1ft
							East on a true line between sec. 9 and16
					2663.3		set lime stone Mkd. ✓-15"-6"-4" with harrow tooth under for the ¼ corner to sec. 9 and 16.
							From the S.W corner to said section run north on true line
					2642.4		int. corner Stone broken off found base in tact with a oak stake set on west side. Set base with two harrow teeth under. From which a phone pole stands n12°-15' e. 51.5 ft. a hedge tree stands s3°-30'e 32.5 ft.
							From the ¼ corner on the north side of said section run South on a random line(Note- The ¼ cor on the north side of sec. is mkd.111 set iron pin 22" long with the broken corner stone around the same From which a phone pole stands west 14.8ft. a phone pole stands south 16ft)
					1320		set a temp. corner
					2642.8		set a temp corner
					3968.6		int. B&W fence
					5289.2		int.the random line run east and west. That is # at 5283.9 I int. the sec line 21.2 east of the corner. North on a true line
					2642.		set a temp. corner for the center of the section.
							From the ¼ corner on theeast side of said sec. run west on a random line
					2660.3		int north and south line through the center of the sec.o.1 north o f temp. corner.
					5320.0		int. north and south sec.line 3.9 ft south of the corner. East on a true line
					2660.0		int.N&S line at the center of the section. Set a gas pipe 2ft lon g for thr ¼ corner in the center of the section.From which a gas pipe 2ft long 6"above ground stands south 30ft. 990ft east of the center of the sec. and on the ½sec line set a gas pipe 2ft,long for thr SE. corner of the # 30 acre tract.From which a a phone pole stands N11°-45'W 28.4ft dist.

LATITUDES, DEPARTURES, AND CLOSING ERRORS

LINES DESIGNATED	Direction	Distance Chains	Distance Links	Latitudes N	Latitudes S	Departures E	Departures W	MISCELLANEOUS NOTES

PLAT OF SURVEY

30 A Section ~~or Lot~~ 9 Twp. ~~or Blk.~~ 1 Range 16 {East / ~~West~~} 6th P. M.

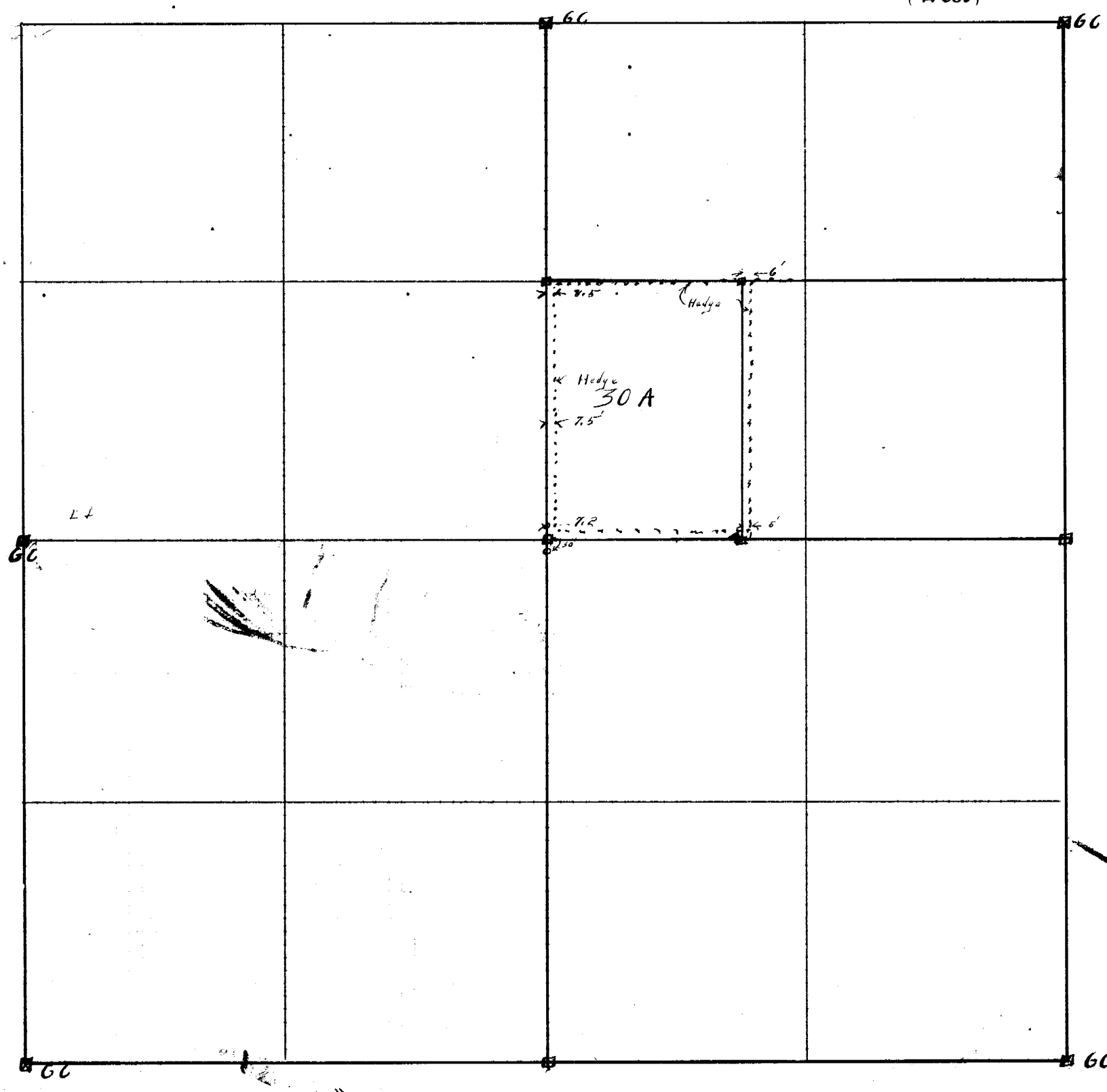

CERTIFICATES

Application for survey of ..... *Section* ....., *Township* ....., *North, Range* .....,

by ....., *191* ....., *owner of the* .....

..... *of said section.*

Interested parties were notified by ..... *on the* ..... *day of* ..... *191* .....,
(Mail or Personal Service)

of date when said survey would begin. Interested parties present were .....

.....

OATH OF CHAINMEN

We, ... *and* .....,

do hereby certify that, after being duly sworn, we assisted ....., *County Surveyor, in the survey of*

..... *Section* ....., *Township* ..... *North, Range* .....
and that all lines of said survey were accurately measured by us according to instructions given us and to the best of our skill and ability.

Subscribed in my presence and sworn to before me ..... J. H. Horocks ..... *Chainman,*

this ..... *day of* ..... *191* .... Ernest Randall ..... *Chainman,*

..... *County Surveyor.* ..... *Chainman.*

SURVEYOR'S CERTIFICATE

I hereby certify that on the 3.4.5 *day of* November *191*5, *I surveyed*
The West 30 acres off of the South ½ NE¼ S
Section 9, *Township* 1 *North, Range* 16 E, *and that said survey was accurately made, according to law and the established rules and regulations governing the subdivision of sections, and that all corners were perpetuated with durable material as provided by law and as specifically set forth in the foregoing field notes; and that said notes and map have been compared with the memorandum notes of survey and are true and correct.*

Witness my hand this 5th *day of* November *191*5

..... J. G. Roff ..... *County Surveyor.*

OFFICIAL RECORD

FIELD NOTES

5421—KLOPP & BARTLETT CO. Printing, Lithographing, County Supplies, Omaha.

From Station	Course of Line	To Stat'n	Distance Chains	Distance Links	Magnetic Variation or Angle	Kind of Corner	REMARKS
			FEET				Hedge fence running north is about 5ft east of corner. Hedge fence on the north side of road is 30ft N of corner. and the south hedge is 27 ft south of the corner.
							From the center of the section run north on a true line
			1320				set a gas pipe 2 ft. long for the 1/16 corner. The same is just north of the line of hedge running East. and it is8.5ftwest of the line of hedge running South.
			2640				Int. The ¼ corner on the north side of the section.
							From the 1/16 corner run east on a true line the center of the N.E.¼
			990				Set a gas pipe 2 ft.long for the NE. corner of the 30acre tract.
							Said corner is on the south side of the east and west hedge and about6ft west of the hedge running south.

LATITUDES, DEPARTURES, AND CLOSING ERRORS

LINES DESIGNATED	Direction	Distance Chains	Distance Links	Latitudes N	Latitudes S	Departures E	Departures W	MISCELLANEOUS NOTES

PLAT OF SURVEY

.....Section or Lot.....Twp. or Blk.....Range..... { East / West } 6th P. M.



CERTIFICATES

Application for survey of.....*Section*....., *Township*....., *North, Range*.....,

by....., *191*....., *owner of the*.....

.....*of said section.*

Interested parties were notified by.....*on the*.....*day of*.....*191*.....,
(Mail or Personal Service)

of date when said survey would begin. Interested parties present were.....

.....

OATH OF CHAINMEN

We,.....*and*.....,

do hereby certify that, after being duly sworn, we assisted....., *County Surveyor, in the survey of*

.....*Section*....., *Township*.....*North, Range*.....

and that all lines of said survey were accurately measured by us according to instructions given us and to the best of our skill and ability.

Subscribed in my presence and sworn to before me .....*Chainman,*

this.....*day of*.....*191*..... .....*Chainman,*

.....*County Surveyor.* .....*Chainman.*

SURVEYOR'S CERTIFICATE

I hereby certify that on the.....*day of*.....*191*....., *I surveyed*

.....

Section....., *Township*.....*North, Range*....., *and that said survey was accurately made, according to law and the established rules and regulations governing the subdivision of sections, and that all corners were perpetuated with durable material as provided by law and as specifically set forth in the foregoing field notes; and that said notes and map have been compared with the memorandum notes of survey and are true and correct.*

Witness my hand this.....*day of*.....*191*.....

.....*County Surveyor.*

OFFICIAL RECORD

FIELD NOTES

5421 KLOPP & BARTLETT CO. Printing Lithographing County Supplies: Omaha

From Station	Course of Line	To Stat'n	Distance Chains	Distance Links	Magnetic Variation or Angle	Kind of Corner	REMARKS
							Survey in sec.36-1-18, From the 1/16 cor. run east on a true line parallel to the south boundry through the N½ of said Sec.
			1320				Int. the 1/16 ~~corner~~ line 5.5 ft. north of stone mkd. 1/6on the north side From the stone a witness tree (a black oak blased) bears south 22.5 ft dist. The Gov. Notes give 26.4ft.
			2640				Int. 1/16 corner
			3960				no corner. Found one witness stump. Set a limestone with 4 glass bottl es under for the 1/16 corner.
			4135				center of the C.B.Q.R.R.
			4184.4				set a stake for the meander corner. produced the line to the river which is more than a mile distance.
							From the corner to Sec. 25and36 run east on a true line between sec.25 and 36
			660.0				Int. 1/32 corner.
			1320				Int 1/16 corner
			2640				no corner. Set a lime stone with an oak stake under for thr 1/16 corner
			3960				set a chared oak post for the 1/16 corner,from which a cottonwood stands N 80° E 26 ft dist. a white elm stands N 20 E 17.2 ft dist.
							Survey in the south ½ of scetion 25. T1. N. R 18 E. from the S.E.corner of the Sw.¼; Sw.¼ of said section run east on a true line through the S½ of said section
			1320				1/16 corner the rock was all broken up ant the stake was burnt off to the ground. Set the stake lower and then set a lime stone over. A Witness tree stands east 96.4 ft dist.
							From the place of beginning run West on a true lane through the south ½ of said section
			660				Set a lime stone with a post onder for the 1/32 corner.
			1320				intersect~~ed~~ the1/16 corner.

LATITUDES, DEPARTURES, AND CLOSING ERRORS

LINES DESIGNATED	Direction	Distance Chains	Distance Links	Latitudes N	Latitudes S	Departures E	Departures W	MISCELLANEOUS NOTES

PLAT OF SURVEY

Section or Lot 36 Twp. or Blk. 1 Range 18 {East / West} 6th P. M.



CERTIFICATES

Application for survey of.....*Section*....., *Township*....., *North, Range*.....,

by....., *191*....., *owner of the*.....

.....*of said section.*

Interested parties were notified by.....*on the*.....*day of*.....*191*.....,
(Mail or Personal Service)

of date when said survey would begin. Interested parties present were.....

.....

OATH OF CHAINMEN

We,.....*and*.....,

do hereby certify that, after being duly sworn, we assisted....., *County Surveyor, in the survey of*

.....*Section*....., *Township*.....*North, Range*.....

and that all lines of said survey were accurately measured by us according to instructions given us and to the best of our skill and ability.

Subscribed in my presence and sworn to before me .....*Chainman,*

this.....*day of*.....*191*..... .....*Chainman,*

.....*County Surveyor.* .....*Chainman.*

SURVEYOR'S CERTIFICATE

I hereby certify that on the.....*day of*.....*191*....., *I surveyed*

.....

Section....., *Township*.....*North, Range*....., *and that said survey was accurately made, according to law and the established rules and regulations governing the subdivision of sections, and that all corners were perpetuated with durable material as provided by law and as specifically set forth in the foregoing field notes; and that said notes and map have been compared with the memorandum notes of survey and are true and correct.*

Witness my hand this.....*day of*.....*191*.....

.....*County Surveyor.*

OFFICIAL RECORD

FIELD NOTES

5121—KLOPP & BARTLETT CO., Printing, Lithographing, County Supplies, Omaha.

From Station	Course of Line	To Stat'n	Distance Chains	Distance Links	Magnetic Variation or Angle	Kind of Corner	REMARKS
							Beginning at the N.w. corner of Section 36 .T 2 N. R15 E A G.C. properly marked but neary out of the ground. Set an iron rod deep in the ground with the stone over; from which a lime stone stands North and a little east 36 feet mkd +
							From said corner run east on true line
			1324.8		feet		Stone laying down under the ground.
			2650.		"		¼ line running north
			3975.0		"		Set temp/ cprner
			5296.6		"		Int. township line at the corner. This makes the mile 16.6 feet long.
							West on a true line at
			1324.1		"		Set a nigger head boulder mkd.+ with brick under for the 1/16 corm from which the S.E. cor. of the cement bridge stands SW 22.3ft dist. N.E. corner of the dement bridge stands NW 22.0ft dist.
							Thence I run south on a true line about 1320 to the 1/16 corne r A lime stone mkd.+,

LATITUDES, DEPARTURES, AND CLOSING ERRORS

LINES DESIGNATED	Direction	Distance Chains	Distance Links	Latitudes N	Latitudes S	Departures E	Departures W	MISCELLANEOUS NOTES

PLAT OF SURVEY

Section ~~or Lot~~ 36 Twp. ~~or Blk.~~ 2 N Range 15 {East / ~~West~~} 6th P. M.



CERTIFICATES

Application for survey of.....*Section*....., *Township*....., *North, Range*.....,

by....., *191*....., *owner of the*.....

.....*of said section.*

Interested parties were notified by.....*on the*.....*day of*.....*191*.....,
(Mail or Personal Service)

of date when said survey would begin. Interested parties present were.....

.....

OATH OF CHAINMEN

We,.....*and*.....,

do hereby certify that, after being duly sworn, we assisted....., *County Surveyor, in the survey of*

.....*Section*....., *Township*.....*North, Range*.....
and that all lines of said survey were accurately measured by us according to instructions given us and to the best of our skill and ability.

Subscribed in my presence and sworn to before me .....*Chainman,*

this.....*day of*.....*191*..... .....*Chainman,*

.....*County Surveyor.* .....*Chainman.*

SURVEYOR'S CERTIFICATE

I hereby certify that on the 25 *day of* May *191*6, *I surveyed* The north and south line through the center of the N.E. 1/4

Section 36, *Township* 2 *North, Range* 15, *and that said survey was accurately made, according to law and the established rules and regulations governing the subdivision of sections, and that all corners were perpetuated with durable material as provided by law and as specifically set forth in the foregoing field notes; and that said notes and map have been compared with the memorandum notes of survey and are true and correct.*

Witness my hand this 27 *day of* May *191*6.

J. F. Reif *County Surveyor.*

OFFICIAL RECORD

FIELD NOTES

M21—KLOPP & BARTLETT CO., Printing, Lithographing, County Supplies; Omaha.

From Station	Course of Line	To Stat'n	Distance Chains	Distance Links	Magnetic Variation or Angle	Kind of Corner	REMARKS
							From the corner to Sec. 8-9-16-17; T.1.N.;R17 E. run west on a true line between Sec. 8 and 17
					1560		Intersected the H.B.line thence
							S35-31 E 761.00ft along the H.B.line to the right bank of the Muddy creek. thence ~~down the r~~ along the right bank of Muddy Cre ek
							S55-01 E 415.3 feet
							N80-o4 E 436.3 "
							S50-14 E 180.4 "
							S 6-10 W 321.8 "
							S 34-52 E 74.1
							S81.37 E 243.42 "
							N85-08 E 186.0 "
							N53.04E 219.3" to the North and South Sec line
							North 610.9" To the place of beginning
							Containing 14.3 Acres more or less.
							1/2 Riv. - 1.6 Acres, - Total 15.9

LATITUDES, DEPARTURES, AND CLOSING ERRORS

LINES DESIGNATED	Direction	Distance Chains	Distance Links	Latitudes N	Latitudes S	Departures E	Departures W	MISCELLANEOUS NOTES

PLAT OF SURVEY

Section ~~or Lot~~ 17 Twp. ~~or Blk.~~ 1 N Range 17 {East / ~~West~~} 6th P. M.



CERTIFICATES

Application for survey of.....Section....., Township....., North, Range.....,

by....., 191....., owner of the.....

.....of said section.

Interested parties were notified by.....on the.....day of.....191.....,
(Mail or Personal Service)

of date when said survey would begin. Interested parties present were.....

.....

OATH OF CHAINMEN

We,.....and.....,

do hereby certify that, after being duly sworn, we assisted....., County Surveyor, in the survey of

.....Section....., Township.....North, Range.....
and that all lines of said survey were accurately measured by us according to instructions given us and to the best of our skill and ability.

Subscribed in my presence and sworn to before me .....Chainman,

this.....day of.....191..... Wm Schuitel .....Chainman,

.....County Surveyor. Ed Schuitel .....Chainman.

SURVEYOR'S CERTIFICATE

I hereby certify that on the 1st day of June 1916, I surveyed a tract of land lying north of Muddy creek in the NE¼ Section 17, Township 1 North, Range 17 E, and that said survey was accurately made, according to law and the established rules and regulations governing the subdivision of sections, and that all corners were perpetuated with durable material as provided by law and as specifically set forth in the foregoing field notes; and that said notes and map have been compared with the memorandum notes of survey and are true and correct.

Witness my hand this 7th day of June 1916. J. E. Reff .....County Surveyor.

OFFICIAL RECORD

FIELD NOTES

542—KLOPP & BARTLETT CO., Printing, Lithographing, County Supplies; Omaha.

From Station	Course of Line	To Stat'n	Distance Chains	Distance Links	Magnetic Variation or Angle	Kind of Corner	REMARKS
			Feet				Survey of Public road between the south ½
							of Sections 10 and 11. T.1.N. R13 E.
							From the ¼ between sec.10 and 11 run South on a random line.
			1316.2		feet		Fence running east and west.
			1320				Set stake for temp, 1/16 corner.
			2640				Set stake for temp cor. to Sec. 10-11-14-15.
			5279.				Int. ¼ cor. between Sec. 14-15.
							From the 1/16 corner between sec. 11-14 run west on a random line
			1323.3				set stake for the temp. cor. to sec. 10-11-14-15.
			4008.3				Int. ¼ cor. between Sec.10-15
							Found the ¼ corner under the ground about 18inches. put a stone on top, from which Christan Aust's tumb stone stands N.W. 56.2ft. South 24.8ft stands. a lime stone.
							Devided the shortage equally on the north and south lines and proportionaly on the east and west lines# and set the cor to sect. 10-11-14-15 to-wit,
							1326.4ft from the east 1/16 corner
							2676.9ft. from the west ¼ corner
							2639.50 ft. from the south ¼ cor.
							2639.5 ft, from the north ¼cor.
							For the cor. to Sec. 10-11-14-15 Set two lime stones one above the other. The top stone is the G.C.which was laying in the fence. From said corner I set a lime stone with a brick under, south 23.5ft.
							I then run North on a true line and set stakes 25feet on each side of the line for the boundry line of the 50 foot road.

LATITUDES, DEPARTURES, AND CLOSING ERRORS

LINES DESIGNATED	Direction	Distance Chains	Distance Links	Latitudes N	Latitudes S	Departures E	Departures W	MISCELLANEOUS NOTES

PLAT OF SURVEY

Section or ~~Lot~~ 10 Twp. or Blk. 1 N Range 13 {East / ~~West~~} 6th P. M.



CERTIFICATES

Application for survey of.....*Section*....., *Township*....., *North, Range*.....,

by....., *191*....., *owner of the*.....

.....*of said section.*

Interested parties were notified by.....*on the*.....*day of*.....*191*.....,
(Mail or Personal Service)

of date when said survey would begin. Interested parties present were.....

.....

OATH OF CHAINMEN

We,.....*and*.....,

do hereby certify that, after being duly sworn, we assisted....., *County Surveyor, in the survey of*

.....*Section*....., *Township*.....*North, Range*.....
and that all lines of said survey were accurately measured by us according to instructions given us and to the best of our skill and ability.

Subscribed in my presence and sworn to before me .....*Chainman,*

this.....*day of*.....*191*..... Noah Velvick *Chainman,*

.....*County Surveyor.* .....*Chainman.*

SURVEYOR'S CERTIFICATE

I hereby certify that on the 8 and 9th *day of* June *191*6, *I surveyed* a public road between the South ½ of

Section 10 and 11, *Township* 1 *North, Range* 13 E, *and that said survey was accurately made, according to law and the established rules and regulations governing the subdivision of sections, and that all corners were perpetuated with durable material as provided by law and as specifically set forth in the foregoing field notes; and that said notes and map have been compared with the memorandum notes of survey and are true and correct.*

Witness my hand this 10th *day of* June *191*6.

J. H. Reff *County Surveyor.*

OFFICIAL RECORD

FIELD NOTES

WM. KLOPP & BARTLETT CO., Printing, Lithographing, County Supplies; Omaha.

From Station	Course of Line	To Stat'n	Distance Chains	Distance Links	Magnetic Variation or Angle	Kind of Corner	REMARKS

Devided the N.W.¼ in to two 80 .
No stones could be found within a mile,east and west of the North line of section 22.-2-17,so J.W.Maalman and Fred Maeffele decided to have the work done by measuring from the old fence lines . From the fence running south through the center of section 22-2-17 run west on the north line of said section
2629 feet set a tep. cor.to sec. 15-16-21-22
5273 feet intersected the fence running south through the center of sec. 21
Found the Gov.¼ corner laying in the hedge ,Mkd (¼)
this makes the mile over-run 10.6feet devided the distance proper-tionly and set a stake 1317 feet west of the place of beginning
Thence I run a true line south to a stone 79rds. 4¾lks west of the center of the section.

BC Dale 1-15-46
See Addition as laidout in Register of Deeds office

Deed Record Book # 83
Page 484
Ralf used a stone on E Side Wilson as the E Side of Wilson. This stone is Not E. Side of Wilson but was set for 40 Rd line So. Ralf used his dist of 656' from his Survey - See Page 407 - Book C for dist of this stone from 1/4 Cor. I get 662.7'. C.B & Q Get 663' See Record My Survey of Mill Prop.

July 8 1916

Survey of the Geolbby Addition, beginning at an iron bolt on the half section line,722 feet west of the ¼ Sec. corner between section 14 and 15, T 1 N R 16 E thence west along the half section line 268.8 feet to the east boundry of Merton street,thence
S00°- 56' E along the east side of Merton street 366.9 feet.
S 33°-57' E 112.9 feet
S89°-42' E 207.4 feet thence
N 00°-57'W 462.2 feet to the place of beginning.

LATITUDES, DEPARTURES, AND CLOSING ERRORS

LINES DESIGNATED	Direction	Distance Chains	Distance Links	Latitudes N	Latitudes S	Departures E	Departures W	MISCELLANEOUS NOTES

PLAT OF SURVEY

Section or Lot 15 14 Twp. or Blk. 1 Range 16 {East / West} 6th P. M.



CERTIFICATES

Application for survey of.....*Section*....., *Township*....., *North, Range*.....,

by....., *191*....., *owner of the*.....

.....*of said section.*

Interested parties were notified by.....*on the*.....*day of*.....*191*.....,
(Mail or Personal Service)

of date when said survey would begin. Interested parties present were.....

.....

.....

OATH OF CHAINMEN

We,.....*and*.....,

do hereby certify that, after being duly sworn, we assisted....., *County Surveyor, in the survey of*

.....*Section*....., *Township*.....*North, Range*.....

and that all lines of said survey were accurately measured by us according to instructions given us and to the best of our skill and ability.

Subscribed in my presence and sworn to before me .....*Chainman,*

this.....*day of*.....*191*..... .....*Chainman,*

.....*County Surveyor.* .....*Chainman.*

SURVEYOR'S CERTIFICATE

I hereby certify that on the.....*day of*.....*191*....., *I surveyed*

.....

Section....., *Township*.....*North, Range*....., *and that said survey was accurately made, according to law and the established rules and regulations governing the subdivision of sections, and that all corners were perpetuated with durable material as provided by law and as specifically set forth in the foregoing field notes; and that said notes and map have been compared with the memorandum notes of survey and are true and correct.*

Witness my hand this.....*day of*.....*191*.....

.....*County Surveyor.*

OFFICIAL RECORD

FIELD NOTES

522—KLOPP & BARTLETT CO., Printing, Lithographing, County Supplies; Omaha.

From Station	Course of Line	To Stat'n	Distance Feet Chains	Distance Feet Links	Magnetic Variation or Angle	Kind of Corner	REMARKS
							Survey for Chas Rickards
							Beginning at the corner to Sec. 5.6.7 and8 T2 N R13 E
							run south on random line Va.9- 5" East
							2640 feet set temp ¼ corner.
							2643 feet Fence Running East and West
							5280 feet Set. temp sec. corner.
							5614 feet Left bank of Nemaha.
							5800 feet Right bank of Nemaha
							7920 feet set temp ¼ corn.
							7970 feet int. east and west fence.
							10578 feet int east and west sec. line 70.7 feet west of section corner.
							This makes the 2 miles 18 feet long. Run north on a true line at
							5289 feet set 1 inch gas pipe for the corner to Sec's 7.-8.-17.-18
							7933.5 Reset the Gov. Corner
							Note-- In resetting the goverment corner I found the base of the old
							stone in place,set the corner over the base of the old stone.
							10578 Corn. to Sec. 5;6.;7; and8.
							From the corner to Sec. 7 and 18 on the county line run east
							on a true line between Sec 7 and 18
							2485 set a 1 inch gas pipe for the ¼ corner.
							5125 int cor. to Sec. 7 ; 8 ;17 and 18.

LATITUDES, DEPARTURES, AND CLOSING ERRORS

LINES DESIGNATED	Direction	Distance Chains	Distance Links	Latitudes N	Latitudes S	Departures E	Departures W	MISCELLANEOUS NOTES

PLAT OF SURVEY

Section or Lot 7 Twp. or Blk. 2 Range 13 {East / West} 6th P. M.



CERTIFICATES

Application for survey of ..... Section ....., Township ....., North, Range .....,

by ....., 191....., owner of the .....

..... of said section.

Interested parties were notified by ..... on the ..... day of ..... 191.....,
(Mail or Personal Service)

of date when said survey would begin. Interested parties present were .....

.....

OATH OF CHAINMEN

We, ... and .....,

do hereby certify that, after being duly sworn, we assisted ....., County Surveyor, in the survey of

..... Section ....., Township ..... North, Range .....
and that all lines of said survey were accurately measured by us according to instructions given us and to the best of our skill and ability.

Subscribed in my presence and sworn to before me ..... Chainman,

this ..... day of ..... 191..... ..... Chainman,

..... County Surveyor. ..... Chainman.

SURVEYOR'S CERTIFICATE

I hereby certify that on the 6th day of October 1916, I surveyed the line between Sec 7 and 8 and 7 and 18

Section ....., Township 2 North, Range 13 East, and that said survey was accurately made, according to law and the established rules and regulations governing the subdivision of sections, and that all corners were perpetuated with durable material as provided by law and as specifically set forth in the foregoing field notes; and that said notes and map have been compared with the memorandum notes of survey and are true and correct.

Witness my hand this 1st day of November 1916.

J. F. Reff ..... County Surveyor.

OFFICIAL RECORD

FIELD NOTES

5421—KLOPP & BARTLETT CO., Printing, Lithographing, County Supplies, Omaha.

From Station	Course of Line	To Stat'n	Distance Chains	Distance Links	Magnetic Variation or Angle	Kind of Corner	REMARKS

Survey of The Alex Tiehen Estate.

From cor. to Towns 1 & 2 N. R.14 and 15 E.-- A lime stone

From which a hedge corner post stands N and a little west 19.6 ft. dist.

A hedge corner post stands S.E. 28.8 ft. dist.

~~From north~~ West on a random line Va. 10-15 E.

2640 feet set a temp ¼ cor.

5280 feet set a temp. cor. to sec.s 1;2; 35 and 36.

7920 feet set a temp corner

10560 feet set a temp cor.

13205.4 feet int. north ans south line 7.8 feet north of the corner.

~~East on a true line~~ This makes the two and one half miles 5.4 ft long

The ¼ corner has two hedge posts standing oneach side. From which a hackberry tree stands East 9.ft dist. A honney locus stands east 22ft. dist. 2 feet in diameter.

East on a true line at

2641.1 set lime stone mkd. + with brick under for cor. to sec. To sec.2;3-34&35

5282.16 set 1½ inch gas pipe for ¼ cor. between Sec. 2-35

7923.26 Set a Lime stone mkd. + with iron plate under for the corner to 1-2-35 &36

From which a hedge post stands West 8.5 ft.

10564.6 ft. set a lime stone mkd. + with buggy hub under for the ¼ cor. to Sec. L-36

13205.4 ft. Int. cor to T.1 and 2 N. Range 14 and 15 E.

From the ¼ corner between Sec. 2 and 35 run north on a true line to the ¼ corner on the north line of Sec 35. Said ¼ corner stands 5feet east of the North and south fence. and 1322 ft. south of the 1/16 cor. Set a hedge stake on the south side of the stone which is about 2 feet under the ground.

From the corner to Sec.1-2-11 and 12 run North on a true line

660 feet set a stake.

1320 feet set 2" iron gas pipe for the I/16 corner.

52 69.5 feet Int. Cor. to Sec. 1 and 2 on the Twn line.

LATITUDES, DEPARTURES, AND CLOSING ERRORS

LINES DESIGNATED	Direction	Distance Chains	Distance Links	Latitudes N	Latitudes S	Departures E	Departures W	MISCELLANEOUS NOTES

PLAT OF SURVEY

Section or Lot 1 & 2 Twp. or Blk. 1 & 2 Range 14 ~~& 15~~ {East / West} 6th P. M.



CERTIFICATES

Application for survey of ..... *Section* ....., *Township* ....., *North, Range* .....,

by ....., *191*....., *owner of the* .....

.....*of said section.*

Interested parties were notified by ..... *on the* ..... *day of* ..... *191*.....,
(Mail or Personal Service)

of date when said survey would begin. Interested parties present were .....

.....

OATH OF CHAINMEN

We, ... *and* .....,

do hereby certify that, after being duly sworn, we assisted ....., *County Surveyor, in the survey of*

..... *Section* ....., *Township* ..... *North, Range* .....
and that all lines of said survey were accurately measured by us according to instructions given us and to the best of our skill and ability.

Subscribed in my presence and sworn to before me Frank Bernhardt, *Chainman,*

this ..... *day of* ..... *191*..... August Bernhardt *Chainman,*

..... *County Surveyor.* ..... *Chainman.*

SURVEYOR'S CERTIFICATE

I hereby certify that on the 12 th *day of* October *191*6, *I surveyed* the township line between Town one and 2

Section 35-1 and 2 *Township* 1 R 2 *North, Range* 14 East, *and that said survey was accurately made, according to law and the established rules and regulations governing the subdivision of sections, and that all corners were perpetuated with durable material as provided by law and as specifically set forth in the foregoing field notes; and that said notes and map have been compared with the memorandum notes of survey and are true and correct.*

Witness my hand this 13 th *day of* November *191*6

..... *County Surveyor.*

OFFICIAL RECORD

FIELD NOTES

542A—KLOPP & BARTLETT CO., Printing, Lithographing, County Supplies; Omaha.

From Station	Course of Line	To Stat'n	Distance Chains	Distance Links	Magnetic Variation or Angle	Kind of Corner	REMARKS
							Survey for Ellis W. Buser A tract of land in the S.W.¼; S.E.¼ Sec. 15. T.2. N.R14 E. Beginning at a point 32½ feet east of the south east corner of block 30 Hagadorns's Add,run east,parallel to the North boundry line of eight street 327.5 feet; thence north,parallel to Fountain sbeet 261.0 feet; thence west, parallel to eight street 327.5 feet; thence south 261 feet to the place of beginning. I then measured off an alley 20 feet wide on the East side of the tract and an alley 20 feet wide running east and west through the center of the tract. The remainder of the tract,I devided into 12 lots,each being 51.25 feet east and west by 120.50 feet north and south,and set iron pins at the corners of each lot.

LATITUDES, DEPARTURES, AND CLOSING ERRORS

LINES DESIGNATED	Direction	Distance Chains	Distance Links	Latitudes N	Latitudes S	Departures E	Departures W	MISCELLANEOUS NOTES

PLAT OF SURVEY

15 Section or Lot ..... Twp. or Blk. 2 ..... Range 14 ..... East / ~~West~~ 6th P. M.

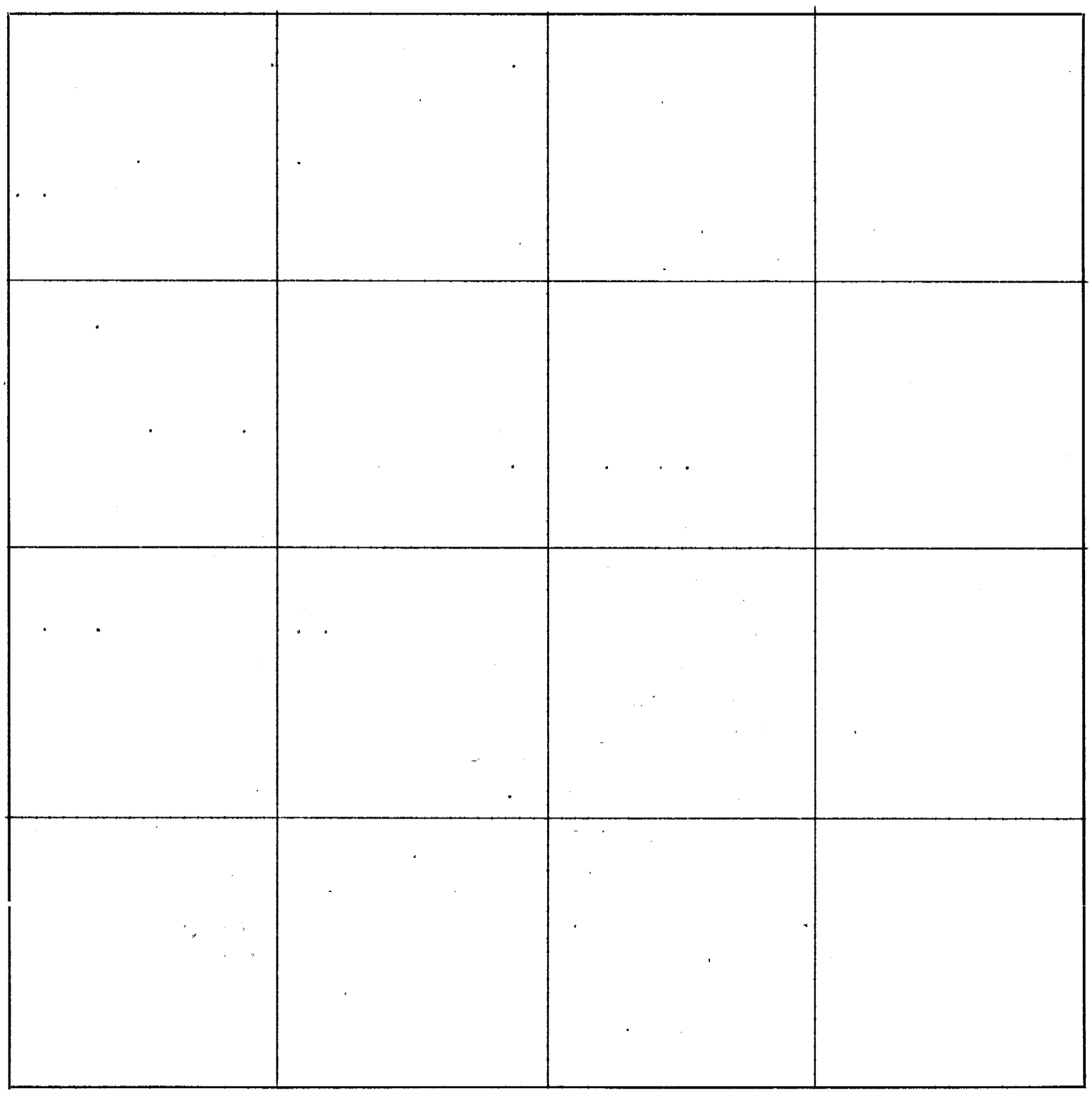

CERTIFICATES

Application for survey of ..... *Section* ....., *Township* ....., *North, Range* .....,

by ....., *191* ....., *owner of the* .....

..... *of said section.*

Interested parties were notified by ..... *on the* ..... *day of* ..... *191* .....,
(Mail or Personal Service)

of date when said survey would begin. Interested parties present were .....

.....

OATH OF CHAINMEN

We, ... *and* .....,

do hereby certify that, after being duly sworn, we assisted ....., *County Surveyor, in the survey of*

..... *Section* ....., *Township* ..... *North, Range* .....
and that all lines of said survey were accurately measured by us according to instructions given us and to the best of our skill and ability.

Subscribed in my presence and sworn to before me Edmund Hemm ..... *Chainman,*

this ..... *day of* ..... *191* .... *Chainman,*

..... *County Surveyor.* ..... *Chainman.*

SURVEYOR'S CERTIFICATE

I hereby certify that on the 5 ..... *day of* March ..... *191* 7 ....., *I surveyed*
a tract of land in SW 1/4 SE 1/4 .....
Section 15 ....., *Township* 2 ..... *North, Range* 14 E ....., *and that said survey was accurately made, according to law and the established rules and regulations governing the subdivision of sections, and that all corners were perpetuated with durable material as provided by law and as specifically set forth in the foregoing field notes; and that said notes and map have been compared with the memorandum notes of survey and are true and correct.*

Witness my hand this 2 ..... *day of* June ..... *191* 7 .....

..... J. F. Rolf ..... *County Surveyor.*

OFFICIAL RECORD

FIELD NOTES

5421—KLOPP & BARTLETT CO., Printing, Lithographing, County Supplies, Omaha.

From Station	Course of Line	To Stat'n	Distance Chains	Distance Links	Magnetic Variation or Angle	Kind of Corner	REMARKS

Survey of the line between lots 2 and 3 in Block 19 Tinker and Kings Add. to Humboldt Nebr.

From the N.W. corner of Blk 7. original Town ,a lime stone measured 33 feet west to the center of Central Avenew

Measured 33 feet west from the N.W. corner Blk. 17 to the center of said street, also measured 33 east from the N.E.Cor. Blk 48. to the center of said street, I then run a line south on the center of said street and found that the three points were on line and that the three corners were in their true position.

From the $\frac{1}{4}$ corner on the South side section 3.T2.N,R13 E run north on the center line of Nemaha street to the center of the section; A limestone,from which a water hydran stands N.W. 37.4 ft An iron pin stands S.E. of said corner 42.5 feet. Also a brick stands S.W. 42.5 feet. distance.

From a point on the South side of 8th street and the center of Nemaha street ,measured west 33 feet to a brick set for the corner to Blk.18.

295.9 feet to the inside of the walk on the East side of Edward S t 608.0 feet to gas pipe set on the N.W. corner of Blk. 17.

Second measurement gave the same result. This makes the total distance 3.40 feet long No corners could be found on Edward S t but the old fences,houses and walks along the street would indicate that the excess of 3.40 feet begong in the tier of blocks between Nemaha and Edwards St.

From the N.E. corner of Blk 18 run north 49½ feet along the west boundry of Nemaha St. thence I run west aolng the north side of 8th street at 130.73 feet set a gas pipefor the S.W co e of lot 2 block 19.

at261.46 feet set a gas pipe fot the S.W.corner of Block 19

From the S.W.corner of lot.2 Blk 19 I run north parallel to Nemaha st. 132 feet and set a gas pipe for the corner of lots 2&3 in said Block

LATITUDES, DEPARTURES, AND CLOSING ERRORS

LINES DESIGNATED	Direction	Distance Chains	Distance Links	Latitudes N	Latitudes S	Departures E	Departures W	MISCELLANEOUS NOTES

PLAT OF SURVEY

Lots 2 & 3 Block 19 Tinker & Kings Adds. to Humboldt.

.....Section or Lot.....Twp. or Blk.....Range..... {East / West} 6th P. M.



CERTIFICATES

Application for survey of.....*Section*....., *Township*....., *North, Range*.....,

by....., *191*....., *owner of the*.....

.....*of said section.*

Interested parties were notified by.....*on the*.....*day of*.....*191*.....,
(Mail or Personal Service)

of date when said survey would begin. Interested parties present were.....

.....

OATH OF CHAINMEN

We,.....*and*.....,

do hereby certify that, after being duly sworn, we assisted....., *County Surveyor, in the survey of*

.....*Section*....., *Township*.....*North, Range*.....

and that all lines of said survey were accurately measured by us according to instructions given us and to the best of our skill and ability.

Subscribed in my presence and sworn to before me Albert M. Boyd .....*Chainman,*

this.....*day of*.....*191*..... .....*Chainman,*

.....*County Surveyor.* .....*Chainman.*

SURVEYOR'S CERTIFICATE

I hereby certify that on the 19th *day of* May *191*7....., *I surveyed*

the line between Lots 2 and 3 Block 19

Section 3....., *Township* 2 N *North, Range* 13....., *and that said survey was accurately made, according to law and the established rules and regulations governing the subdivision of sections, and that all corners were perpetuated with durable material as provided by law and as specifically set forth in the foregoing field notes; and that said notes and map have been compared with the memorandum notes of survey and are true and correct.*

Witness my hand this 1st *day of* June *191*7.

J. F. Reff .....*County Surveyor.*

OFFICIAL RECORD

FIELD NOTES

KLOPP & BARTLETT CO., Printing, Lithographing, County Supplies, Omaha.

From Station	Course of Line	To Stat'n	Distance Chains	Distance Links	Magnetic Variation or Angle	Kind of Corner	REMARKS
							Survey for T.L.Davies lots 19 &20 Blk 22 Steels Add.
							From the N.W. corner of Blk 11. in said addition I run North
							60 feet across the street to an old hedge post
							From the S.E.corn er of Blk 23 run East 60 feet across Stone street
							to the said hedge post on the ###### S.W. corner of Blk 22
							I then run North from the S.W. corner of said Blk. along the
							east boundry of stone street 150feet and set a oak stake for the
							corner to lots 18 %19 ,at 200 feet I set an oak stake for the
							corner to ~ots 20 &21 in said Block. I also set the alley stakes
							for the same lots, y running east 120 feet parallel to the East and
							West streets, for the previously set corners.

LATITUDES, DEPARTURES, AND CLOSING ERRORS

LINES DESIGNATED	Direction	Distance Chains	Distance Links	Latitudes N	Latitudes S	Departures E	Departures W	MISCELLANEOUS NOTES

PLAT OF SURVEY

STEELS ADDITION FALLS CITY

.....Section or Lot.....Twp. or Blk.....Range..... { East / West } 6th P. M.

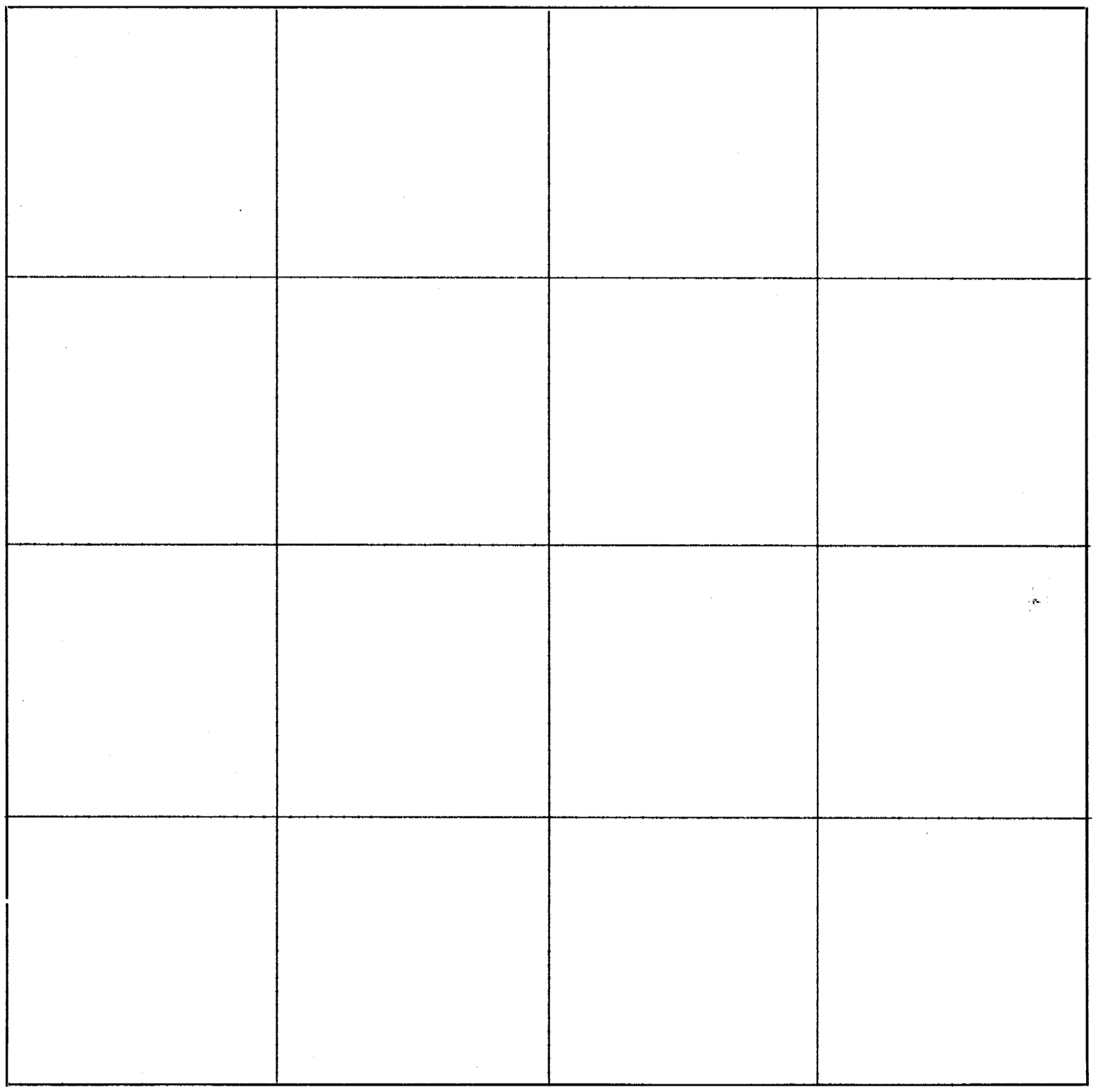

CERTIFICATES

Application for survey of.....*Section*....., *Township*....., *North, Range*.....,

by....., *191*....., *owner of the*.....

.....*of said section.*

Interested parties were notified by.....*on the*.....*day of*.....*191*.....,
(Mail or Personal Service)

of date when said survey would begin. Interested parties present were.....

.....

OATH OF CHAINMEN

We,.....*and*.....,

do hereby certify that, after being duly sworn, we assisted....., *County Surveyor, in the survey of*

.....*Section*....., *Township*.....*North, Range*.....

and that all lines of said survey were accurately measured by us according to instructions given us and to the best of our skill and ability.

Subscribed in my presence and sworn to before me Gilbert M. Boyd, *Chainman,*

this.....*day of*.....*191*..... Earl Bailey, *Chainman,*

.....*County Surveyor.* .....*Chainman.*

SURVEYOR'S CERTIFICATE

I hereby certify that on the 20th *day of* June *191*7, *I surveyed* Lots 19 and 20 in Block 22 Steels Add to Falls City

Section 10, *Township* 1 *North, Range* 16 E, *and that said survey was accurately made, according to law and the established rules and regulations governing the subdivision of sections, and that all corners were perpetuated with durable material as provided by law and as specifically set forth in the foregoing field notes; and that said notes and map have been compared with the memorandum notes of survey and are true and correct.*

Witness my hand this 21st *day of* June *191*7.

J. F. Kelly *County Surveyor.*

OFFICIAL RECORD

FIELD NOTES

5421—KLOPP & BARTLETT CO. Printing, Lithographing, County Supplies; Omaha.

From Station	Course of Line	To Stat'n	DISTANCE ~~Chains~~ Feet ~~Links~~	Magnetic Variation or Angle	Kind of Corner	REMARKS
						Survey for Shubert Bros. a tract of land in S½ SW¼ sec. 12. T.3. N R15E From the S.W. corner sec. 12. 3-15 run north on a random line along the road. at
			386			feet intersected fence running East.
			776 ft.			set a stake which is the center of 3rd street extended to public road.
			1323.6			feet intersected hedge fence running West. From the center of 3rd street and West side of Elm street (a gas pipe) run West on the center of 3rd street to the stake previously set. a T
			160			feet set a gas pipe
			700			feet set a gas pipe.
			869.5			feet set a gas pipe. at the east side of the N.P.S road set a gas pipe on the fence.
						Beginning at a gas pipe on the West side alley running through Blks 9 & 10 and on the center of 3rd st. run West on center of third street 709.5 feet, set a gas pipe for the corner of tract, thence South 390 feet, set a gas pipe, thence east 709.5 to the alley, thence North along the West side of alley 390 feet to the place of beginning. containing 6 35/100 acres.
						Beginning at a gas pipe on West side alley running through Blks 9 & 10 and on the center of 3rd street run West on the center of third street 709.5 feet, thence North 313.2 feet to a gas pipe thence east 709.5 feet to a gas pipe on alley, thence south 313.2 feet to place of beginning. containing 5 1/10 acres.

LATITUDES, DEPARTURES, AND CLOSING ERRORS

LINES DESIGNATED	Direction	DISTANCE Chains	DISTANCE Links	LATITUDES N	LATITUDES S	DEPARTURES E	DEPARTURES W	MISCELLANEOUS NOTES

PLAT OF SURVEY

Section ~~or Lot~~ 12 Twp. ~~or Blk.~~ 3 Range 15 {East / ~~West~~} 6th P. M.



CERTIFICATES

Application for survey of.....*Section*....., *Township*....., *North, Range*.....,

by....., *191*....., *owner of the*.....

.....*of said section.*

Interested parties were notified by.....*on the*.....*day of*.....*191*.....,
(Mail or Personal Service)

of date when said survey would begin. Interested parties present were.....

.....

OATH OF CHAINMEN

We,.....*and*.....,

do hereby certify that, after being duly sworn, we assisted....., *County Surveyor, in the survey of*

.....*Section*....., *Township*.....*North, Range*.....
and that all lines of said survey were accurately measured by us according to instructions given us and to the best of our skill and ability.

Subscribed in my presence and sworn to before me .....*Chainman,*

this.....*day of*.....*191*..... .....*Chainman,*

.....*County Surveyor.* .....*Chainman.*

SURVEYOR'S CERTIFICATE

I hereby certify that on the 7 & 11 *day of* February *191*8, *I surveyed*
a tract of land in the S½ SW¼
Section 12, *Township* 3 *North, Range* 15 E, *and that said survey was accurately made, according to law and the established rules and regulations governing the subdivision of sections, and that all corners were perpetuated with durable material as provided by law and as specifically set forth in the foregoing field notes; and that said notes and map have been compared with the memorandum notes of survey and are true and correct.*

Witness my hand this 15 *day of* February *191*8.

J. F. R[illegible] *County Surveyor.*

OFFICIAL RECORD

FIELD NOTES

841—KLOPP & BARTLETT CO., Printing, Lithographing, County Supplies, Omaha.

From Station	Course of Line	To Stat'n	Distance Chains	Distance Links	Magnetic Variation or Angle	Kind of Corner	REMARKS
							Survey for Ross King a tract of land in Block 13 town of Shubert. I run the center line of 1st street by beginning at a stone in the center of 1st street and on the west side of elm street run east on the center line of 1st. street to a gas pipe 25 feet east of the west boundary of main street. I then began at a point on the east side of elm street and on the center of 1st street and run north along the east side of elm street 285.8 feet, which should be 100 south of the N.W. corner of Blk. 13. I then measured from the center of 3rd street and on the east side of elm street south 490. feet, which proves that the point previously set was correct. From the center of 1st street I measured north through the center of Blk 13, 285.3 feet which point should be 100 feet south of the south line of 2nd street. I then measured from the center of 3rd street south through the center of block 11 & 13, 490.8 feet, point previously set, this distance overruns 8/10 feet. I then measured 8/10 feet north, or to a point 100 feet south of the south line of 2nd st. thence west to the point previously set which is 100 feet south of the N.W. corner of lot 13. thence south along the east line of elm street 75 feet thence east 160 feet thence north 75 feet to the N.E. corner of the tract.

LATITUDES, DEPARTURES, AND CLOSING ERRORS

LINES DESIGNATED	Direction	Distance Chains	Distance Links	Latitudes N	Latitudes S	Departures E	Departures W	MISCELLANEOUS NOTES

PLAT OF SURVEY

15 Section or Lot ~~Twp.~~ or Blk. 13 Range { East / West } 6th P. M.



CERTIFICATES

Application for survey of ..... *Section* ....., *Township* ....., *North, Range* .....,

by ....., *191* ....., *owner of the* .....

..... *of said section.*

Interested parties were notified by ..... *on the* ..... *day of* ..... *191* .....,
(Mail or Personal Service)

of date when said survey would begin. Interested parties present were .....

.....

OATH OF CHAINMEN

We, ... *and* .....,

do hereby certify that, after being duly sworn, we assisted ....., *County Surveyor, in the survey of*

..... *Section* ....., *Township* ..... *North, Range* .....
and that all lines of said survey were accurately measured by us according to instructions given us and to the best of our skill and ability.

Subscribed in my presence and sworn to before me ..... *Chainman,*

this ..... *day of* ..... *191* .....

..... *Chainman,*

..... *County Surveyor.* ..... *Chainman.*

SURVEYOR'S CERTIFICATE

I hereby certify that on the 11th *day of* February *191*8, *I surveyed*
a tract of land in Blk 13, Shubert
Section 13, *Township* 30 *North, Range* 15 E, *and that said survey was accurately made, according to law and the established rules and regulations governing the subdivision of sections, and that all corners were perpetuated with durable material as provided by law and as specifically set forth in the foregoing field notes; and that said notes and map have been compared with the memorandum notes of survey and are true and correct.*

Witness my hand this 15 *day of* February *191*8.

J. G. Reff *County Surveyor.*

OFFICIAL RECORD

FIELD NOTES

MA—KLOPP & BARTLETT CO., Printing, Lithographing, County Supplies; Omaha.

From Station	Course of Line	To Stat'n	Distance Chains	Distance Links	Magnetic Variation or Angle	Kind of Corner	REMARKS
0	East	1	1322 ft.		9° 15'	Stone N.W. corner	Survey for Mrs. Milo Shields and Robert Steele.
1	South	2	2640 ft.		9° 45'	1¼" iron pin	of the South ½ of the N.E. ¼ section 14 Twp 1 Range 16 East
2	West	3	1323 ft.			1"x30" gas pipe	6 P.M.
3	North	4	2635 ft.			Stone S.W. corner	Nov. 1 – Located the N.W. corner of the N.E. ¼ Section 14 and the N.E. corner of section 14. I found the N.E. corner stone in bad condition, only a few fragments remaining. Set a ¾ inch gaspipe beside stone to perpetuate corner. Measured the distance between the stones 2645 feet. Set an iron pin 1¼ inches by 2 feet in line between stones found at a distance of 1322 feet East of the N.W. corner of the N.E. ¼ Section 14 Nov. 2 – Located the S.W. corner of the N.E. ¼ Section 14 and the S.E. corner of the N.E. ¼ Section 14, both stones being in good condition. Measured distance between stones 2646 feet. Run a random line from the S.W. corner to the S.E. corner missing the stone 7½ feet South. Set a 1 inch by 30 inch gas pipe in line between stones 1323 feet Nov. 3 Made Survey around tract as shown on plat.

LATITUDES, DEPARTURES, AND CLOSING ERRORS

LINES DESIGNATED	Direction	Distance Chains	Distance Links	Latitudes N	Latitudes S	Departures E	Departures W	MISCELLANEOUS NOTES

PLAT OF SURVEY

14 Section ~~or Lot~~ 1 Twp. ~~or Blk.~~ 16 Range { East / ~~West~~ } 6th P. M.

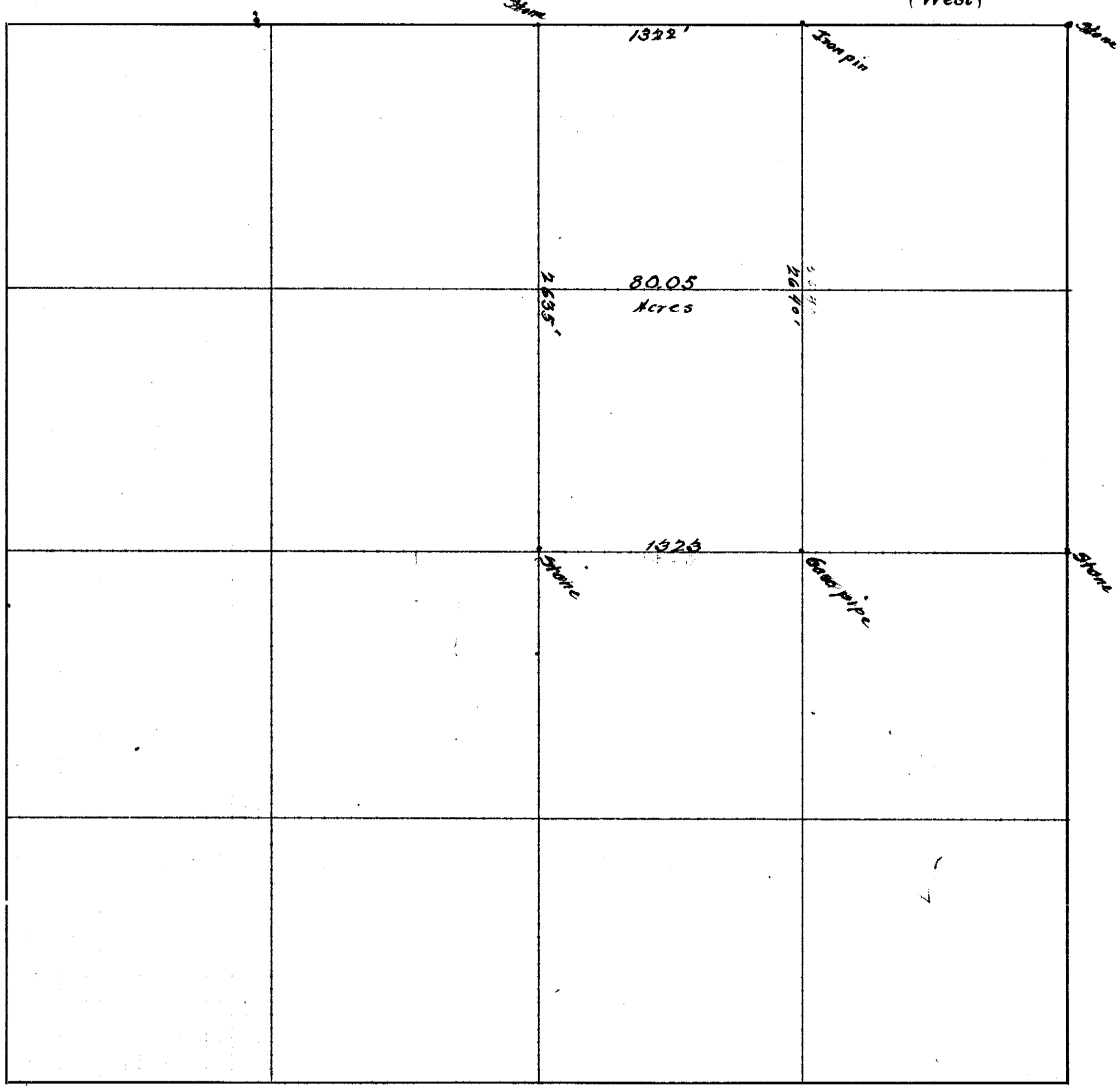

CERTIFICATES

Application for survey of ..... *Section* ....., *Township* ....., *North, Range* .....,

by ....., *191* ....., *owner of the* .....

..... *of said section.*

Interested parties were notified by ..... *on the* ..... *day of* ..... *191* .....,
(Mail or Personal Service)

of date when said survey would begin. Interested parties present were .....

.....

OATH OF CHAINMEN

We, Fred Haeffele *and* Harry Fisher,

do hereby certify that, after being duly sworn, we assisted H. Gravenkamp, ~~Deputy~~ *County Surveyor, in the survey of*

S½ of the NE¼ *Section* 14, *Township* 1 *North, Range* 16 E. 6 P.M.

and that all lines of said survey were accurately measured by us according to instructions given us and to the best of our skill and ability.

Subscribed in my presence and sworn to before me Fred Haeffele *Chainman,*

this 1 + 3 *day of* November *1920.* Harry Fisher *Chainman,*

H. Gravenkamp ~~Deputy~~ *County Surveyor.* ..... *Chainman.*

SURVEYOR'S CERTIFICATE

I hereby certify that on the 1-2-3 *day of* November *1920, I surveyed*

the South ½ of

Section 14, *Township* 1 *North, Range* 16 E. 6 P.M., *and that said survey was accurately made, according to law and the established rules and regulations governing the subdivision of sections, and that all corners were perpetuated with durable material as provided by law and as specifically set forth in the foregoing field notes; and that said notes and map have been compared with the memorandum notes of survey and are true and correct.*

Witness my hand this 6th *day of* November *1920.*

H. Gravenkamp ~~Deputy~~ *County Surveyor.*

OFFICIAL RECORD

FIELD NOTES

542—KLOPP & BARTLETT CO., Printing, Lithographing, County Supplies; Omaha.

From Station	Course of Line	To Stat'n	Distance Chains	Distance Links	Magnetic Variation or Angle	Kind of Corner	REMARKS
0	South	1	400	ft.		stake	Survey made for Jas. T. Margrave, in the S.W. 1/4 Section 21-T1N-R17E of the 6th P.M.
1	West	2	209	"			In order to establish the boundary lines of
2	North	3	25	"			the east one half of the S.W. 1/4 of section
3	West	4	237	"			21 Twp 1 N Range 17 E. I commenced at a stone
4	North	5	375	"			in place at the south west corner of the east 1/2
5	East	6	446	"			of the S.W. 1/4 Sec. 21 Twp 1 N. Range 17 E;
							Thence I ran north 1331 feet set temporary
							stake 2646 feet fell 4 1/2 feet South of stone
							in place at the N.E. corner of the west half
							of the S.E. 1/4 said Sec. 21, from which
							corner I ran west on true line 1323 feet
							and set stake for the center of said section 21.
							I again commenced at the stone at the South
							west corner of the east of the S.W. 1/4 said
							sec. 21, and ran east on the section line 1321'
							to the South 1/4 corner of said Sec. 21. Thence I
							ran north 2654 feet to the center of sec 21 to
							stake in place,
							I then proceeded to lay off the following
							described property in the east half of the S.W. 1/4
							said Sec. 21
							Commencing at the center of sec. 21 twp 1 N Range 1
							17 East, thence running South on the 1/2 sec.
							line 400 feet to a point eighteen inches east
							and eight inches South of a thorn tree; thence
							west 209 feet to a point; thence north 25 feet
							to a point; thence west 237 feet to a point;
							thence north 375 feet to a point on the east
							and west 1/2 section line, thence east
							on the 1/2 section line 446 feet to the place
							of commencing. Containing three and
							ninty-six one hundredth acres more
							or less. All measurments made as shown
							in plat hereto attached

LATITUDES, DEPARTURES, AND CLOSING ERRORS

LINES DESIGNATED	Direction	Distance Chains	Distance Links	Latitudes N	Latitudes S	Departures E	Departures W	MISCELLANEOUS NOTES

PLAT OF SURVEY

Section ~~or Lot~~ 21 Twp. ~~or Blk.~~ 1 Range 17 {East / ~~West~~} 6th P. M.

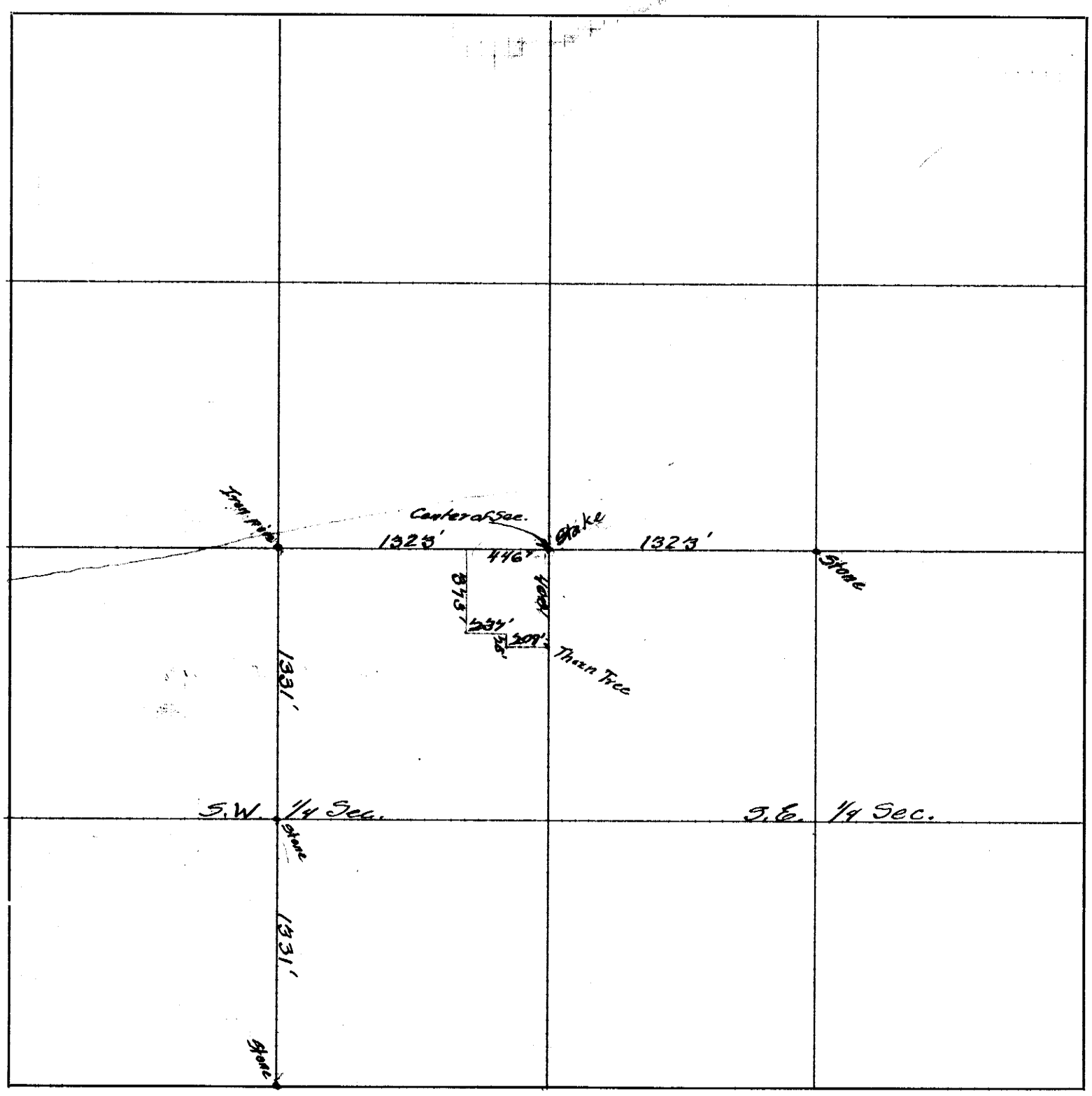

CERTIFICATES

Application for survey of ..... Section ....., Township ....., North, Range .....,

by ....., 191....., owner of the .....

..... of said section.

Interested parties were notified by ..... on the ..... day of ..... 191.....,
(Mail or Personal Service)

of date when said survey would begin. Interested parties present were .....

.....

OATH OF CHAINMEN

We, ... and .....,

do hereby certify that, after being duly sworn, we assisted ....., County Surveyor, in the survey of

..... Section ....., Township ..... North, Range .....

and that all lines of said survey were accurately measured by us according to instructions given us and to the best of our skill and ability.

Subscribed in my presence and sworn to before me ..... Chainman,

this ..... day of ..... 191.....

..... Chainman,

..... County Surveyor. ..... Chainman.

SURVEYOR'S CERTIFICATE

I hereby certify that on the 22nd day of November 1919, I surveyed

part of the N.E. 1/4 of the S.W. 1/4

Section 21, Township 1 North, Range 17 E. 6 P.M., and that said survey was accurately made, according to law and the established rules and regulations governing the subdivision of sections, and that all corners were perpetuated with durable material as provided by law and as specifically set forth in the foregoing field notes; and that said notes and map have been compared with the memorandum notes of survey and are true and correct.

Witness my hand this 6th day of November 1920.

S. K. McCraggy Deputy County Surveyor.

OFFICIAL RECORD

FIELD NOTES

521—KLOPP & BARTLETT CO., Printing, Lithographing, County Supplies, Omaha.

From Station	Course of Line	To Stat'n	Distance Chains	Distance Links	Magnetic Variation or Angle	Kind of Corner	REMARKS
							Survey made on the 22nd day of November 1920 for the Lincoln Tile Co represented by H. J. Gallagher Humboldt Nebraska. The survey was made for the purpose of locating the center line of Long Branch Street in the City of Humboldt in the South end of Nims & Tinker's Add.
							I located the line stone corner marking the N.W. Corner of block 6 and the line stone corner marking the N.W. Corner of block 4 in Nims & Tinkers Add. Set a point 23.75' west of the N.W. Corner of block 4 & 6 for center line of Long Branch Street. Set transit over point 23.75 feet West of the N.W. Corner of block 4 took a backsight on the point set 23.75 feet west of the N.W. corner of block 6 reversed instrument and set a point for the center of Long Branch Street at the intersection of 1st street. Reversed instrument and set a point for the center of Long Branch street at the intersection of 5th street.
							Located alley in Blk 8 between 4th & 5th street by measuring North from the N.W. corner of block 6 - 189.75 feet to south line of alley set a stake, measured 24.75 feet set a stake for the North line of alley.

LATITUDES, DEPARTURES, AND CLOSING ERRORS

LINES DESIGNATED	Direction	Distance Chains	Distance Links	Latitudes N	Latitudes S	Departures E	Departures W	MISCELLANEOUS NOTES

PLAT OF SURVEY

.....Section or Lot.....Twp. or Blk.....Range..... { East / West } 6th P. M.



CERTIFICATES

Application for survey of.....*Section*....., *Township*....., *North, Range*.....,

by....., *191*....., *owner of the*.....

.....*of said section.*

Interested parties were notified by.....*on the*.....*day of*.....*191*.....,
(Mail or Personal Service)

of date when said survey would begin. Interested parties present were.....

.....

OATH OF CHAINMEN

We, Harry Fisher *and*.....,

do hereby certify that, after being duly sworn, we assisted H. Gravenkamp, Deputy *County Surveyor, in the survey of*

Ed Long Branch St. ~~Section~~ City of Humboldt, *Township* 2 *North, Range* 13

and that all lines of said survey were accurately measured by us according to instructions given us and to the best of our skill and ability.

Subscribed in my presence and sworn to before me Harry Fisher *Chainman,*

this 22 *day of* November *1920.* .....*Chainman,*

.....*County Surveyor.* .....*Chainman.*

SURVEYOR'S CERTIFICATE

I hereby certify that on the 22 *day of* November *1920, I surveyed*

part of Long Branch Street in the City of Humboldt

Section....., *Township* 2 *North, Range* 13, *and that said survey was accurately made, according to law and the established rules and regulations governing the subdivision of sections, and that all corners were perpetuated with durable material as provided by law and as specifically set forth in the foregoing field notes; and that said notes and map have been compared with the memorandum notes of survey and are true and correct.*

Witness my hand this 26th *day of* November *1920.*

H. Gravenkamp *County Surveyor*

OFFICIAL RECORD

FIELD NOTES

4421—KLOPP & BARTLETT CO., Printing, Lithographing, County Supplies, Omaha.

From Station	Course of Line	To Stat'n	Distance Chains	Distance Links	Magnetic Variation or Angle	Kind of Corner	REMARKS
							Oct. 28 - I started to survey the S.E. 1/4 of the S.E. 1/4 Sec. 26 and the South 1/2 of the S.E. 1/4 sec 26.
							Oct. 28-29-30 I tried to find the S.W. Cor. of Sec 26 No stone found
							Nov. - 4 I found the corner stone for the N.E. corner of Sec. 26 and the corner stone to the N.E. 1/4 of the N.W. 1/4 sec between Sec 23 & 26 and the 1/4 sec Cor. between Sec's 22 & 23 and a stone on the N.W. Cor. of the S.W. 1/4 of the S.W. 1/4 sec 23 No corner found on the N.W. corner of Sec. 26
							Nov. 5 - Tried to find the 1/4 sec. cor. between Sec's 26 & 27 the 1/4 sec Cor. between Sec's 26 and 35 and the S.E. corner of Sec. 26 no stones found.
						Lime stone reset	Nov. 23 - I found the 1/4 sec. corner between Sec's 34 & 35 This stone had evedently been disturbed and I reset same deeper in the ground at the exact place where I found it. I tried to find the S.E. cor. of sec 35 and the 1/4 sec. cor. on the Kansas Nebraska State Line for Sec 35 No stones found
							Nov. 24 - I found the stone for corner to Sec's 27-28-33-34.
						Lime Stone 18"x18"x6"	Reestablished the S.W. cor of sec 26 by measuring East from the aforesaid corner 5280 ft. Measured North 2650 ft from the 1/4 sec corner between Sec's 34 & 35. Measured South 5292' from the N.W. corner of sec 26 a point which had been previously determined from corners located on the North line of Sec. 26 and the west line of Sec. 23 set a stone to mark the corner corner to Sec 26-27-34-35.
							Nov. 25 - Reestablished the corner corner to Sec's 22-23-26-27 by locating the intersection from the corners found on the North line of Sec 26 and West line of sec. 23 the location of this point
						Lime Stone 12"x8"x3"	was identified and verified by Henry Stitzer set a lime stone at that point for the corner to Sec's 22-23-26-27.
							Established a 1/4-1/4 section corner 1323 ft North of the S.W. Cor of sec 26 on line between the S.W.
						Lime stone 20"x12"x5"	and N.W. corner of section 26 set a lime stone to perpetuate this corner
							On the South line of sec 26. I reestablished the S.E. corner of Sec 26 by measuring South
						Gass pipe 2"x24"	from the N.E. Cor of Sec 26 - 5290 ft and from the S.W. Cor of Sec 26 - 5286 ft and from the township line west 5286 ft Set a gass pipe for the corner to Sections 25-26-35-36

LATITUDES, DEPARTURES, AND CLOSING ERRORS

LINES DESIGNATED	Direction	Distance Chains	Distance Links	Latitudes N	Latitudes S	Departures E	Departures W	MISCELLANEOUS NOTES

PLAT OF SURVEY

Section ~~or Lot~~ 26 Twp. ~~or Blk.~~ 1 Range 15 {East / ~~West~~} 6th P. M.

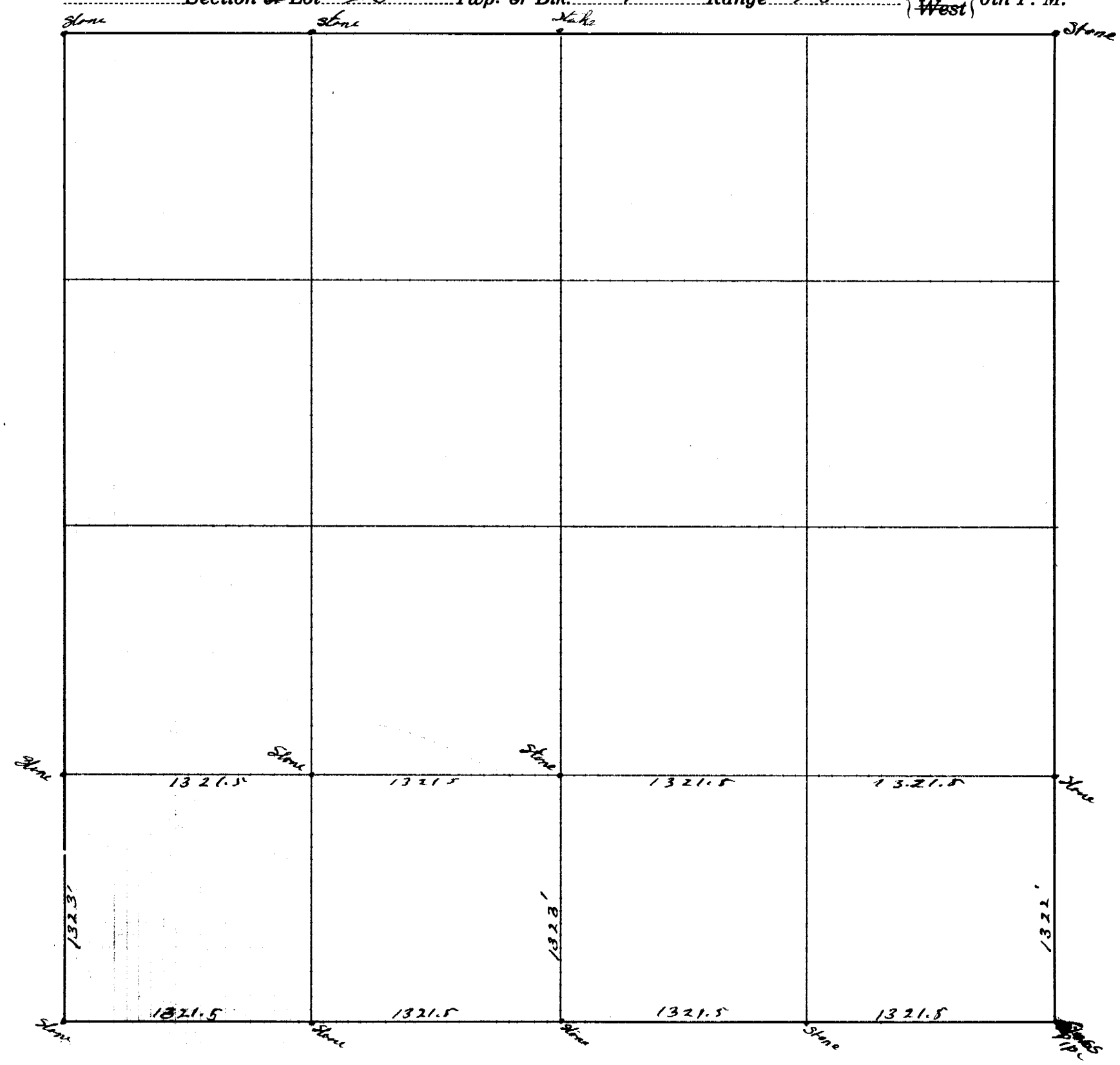

CERTIFICATES

Application for survey of ..... *Section* ....., *Township* ....., *North, Range* .....,

by ....., *191*....., *owner of the* .....

..... *of said section.*

Interested parties were notified by ..... *on the* ..... *day of* ..... *191*.....,
(Mail or Personal Service)

of date when said survey would begin. Interested parties present were .....

.....

OATH OF CHAINMEN

We, ... *and* .....,

do hereby certify that, after being duly sworn, we assisted ....., *County Surveyor, in the survey of*

..... *Section* ....., *Township* ..... *North, Range* .....
and that all lines of said survey were accurately measured by us according to instructions given us and to the best of our skill and ability.

Subscribed in my presence and sworn to before me ..... Chainman,

this ..... *day of* ..... *191*.....

..... *County Surveyor.*

..... Chainman,

..... Chainman.

SURVEYOR'S CERTIFICATE

I hereby certify that on the 28 Od to the 3rd *day of* December *1920*, *I surveyed*
and Subdivided

Section 26, *Township* 1 *North, Range* 15 E, *and that said survey was accurately made, according to law and the established rules and regulations governing the subdivision of sections, and that all corners were perpetuated with durable material as provided by law and as specifically set forth in the foregoing field notes; and that said notes and map have been compared with the memorandum notes of survey and are true and correct.*

Witness my hand this 8th *day of* December *1920*.

..... *County Surveyor.*

OFFICIAL RECORD

FIELD NOTES

5421—KLOPP & BARTLETT CO., Printing, Lithographing, County Supplies; Omaha.

From Station	Course of Line	To Stat'n	Distance Chains	Distance Links	Magnetic Variation or Angle	Kind of Corner	REMARKS
							Subdivision of Section 26 continued
						Lime Stone 14"x12"x5"	Reestablished the 1/4 Sec. corner between section's 26 and 35 by setting a lime stone 2643 feet East and West and in direct line between the S.E. and S.W. corners of section 26 set a stone for the 1/4 section corner.
						Lime stone 18"x8"x6"	Established a 1/4-1/4 section corner 1321.5 ft E & W between the 1/4 section corner and the S.E. corner of Section 26 Set a limestone for this corner
						Lime stone 12"x7"x4"	Nov. 26- Established a 1/4-1/4 section corner 1321.5 ft E & W, between the 1/4 section corner and the S.W. corner of Section 26. Set a stone to mark this corner.
						Lime Stone 13"x8"x5"	Set a lime stone 1323 feet due North and on direct line with the 1/4 section corner on the North line of section 26 for the N.W. Cor. of the S.W. 1/4 ~~section~~ of S.E. 1/4 Section 26
						Lime stone 14"x7"x4"	Then from the above point set a Lime stone 2643 ft due East for N.E. corner of the S.E. 1/4 of the S.E. 1/4 Section 26
						Lime Stone 10x6x3	Set a lime stone 1321.5 ft from the N.W. corner of the S.W. 1/4 of the S.E. 1/4 section 26 and in direct line with 1/4-1/4 corner West for the ~~corner~~ center of the S.W. 1/4 Section 26

LATITUDES, DEPARTURES, AND CLOSING ERRORS

LINES DESIGNATED	Direction	Distance Chains	Distance Links	Latitudes N	Latitudes S	Departures E	Departures W	MISCELLANEOUS NOTES

PLAT OF SURVEY

.....Section or Lot.....Twp. or Blk.....Range..... { East / West } 6th P. M.



CERTIFICATES

Application for survey of.....*Section*....., *Township*....., *North, Range*.....,

by....., *191*....., *owner of the*.....

.....*of said section.*

Interested parties were notified by.....*on the*.....*day of*.....*191*.....,
(Mail or Personal Service)

of date when said survey would begin. Interested parties present were.....

.....

OATH OF CHAINMEN

We,.....*and*.....,

do hereby certify that, after being duly sworn, we assisted....., *County Surveyor, in the survey of*

.....*Section*....., *Township*.....*North, Range*.....
and that all lines of said survey were accurately measured by us according to instructions given us and to the best of our skill and ability.

Subscribed in my presence and sworn to before me .....*Chainman,*

this.....*day of*.....*191*..... .....*Chainman,*

.....*County Surveyor.* .....*Chainman.*

SURVEYOR'S CERTIFICATE

I hereby certify that on the.....*day of*.....*191*....., *I surveyed*

.....

Section....., *Township*.....*North, Range*....., *and that said survey was accurately made, according to law and the established rules and regulations governing the subdivision of sections, and that all corners were perpetuated with durable material as provided by law and as specifically set forth in the foregoing field notes; and that said notes and map have been compared with the memorandum notes of survey and are true and correct.*

Witness my hand this.....*day of*.....*191*.....

.....*County Surveyor.*

OFFICIAL RECORD

FIELD NOTES

McKLOPP & BARTLETT CO., Printing, Lithographing, County Supplies; Omaha.

From Station	Course of Line	To Stat'n	Distance Chains	Distance Links	Magnetic Variation or Angle	Kind of Corner	REMARKS
							December 1 - I found the stone wich mark the S.W. corner of Section 34 and the 1/4 section corner stone of this section on the Kansas Nebraska State Line. Chained East on State line 5288 ft to a point identified and
						Lime Stone 9"x6"x3"	varified by Mr Thapson as being the original place where the corner stood several years ago. I set a lime stone at this point that was marked with a x on its side and which we believe was the original Government corner the stone was found lying along the North road fence when found
							This stone marks the 1/4 Section corner of the S.E. 1/4 Section 35
							Then set a point in line between the S.E. Corner of section 36 and the aforesaid 1/4 section corner for the S.E. corner to Section 35
						Lime Stone 10"x6"x36	Then I set the legal center of section 35 which falls at a point 2642' North of the 1/4 section corner on the State line
							From the legal center of section 35
						Lime Stone 8"x6"x3"	I set a point 1322 ft East for the S.E. corner of the S.W. 1/4 of the N.E. 1/4 section. Set a lime stone. This subdivides the N.E. 1/4 section 35. The two stones on the north section line of this section having been set November 25

LATITUDES, DEPARTURES, AND CLOSING ERRORS

LINES DESIGNATED	Direction	Distance Chains	Distance Links	Latitudes N	Latitudes S	Departures E	Departures W	MISCELLANEOUS NOTES

PLAT OF SURVEY

Section or ~~Lot~~ 35 Twp. ~~or Blk.~~ 1 Range 15 {East / West} 6th P. M.

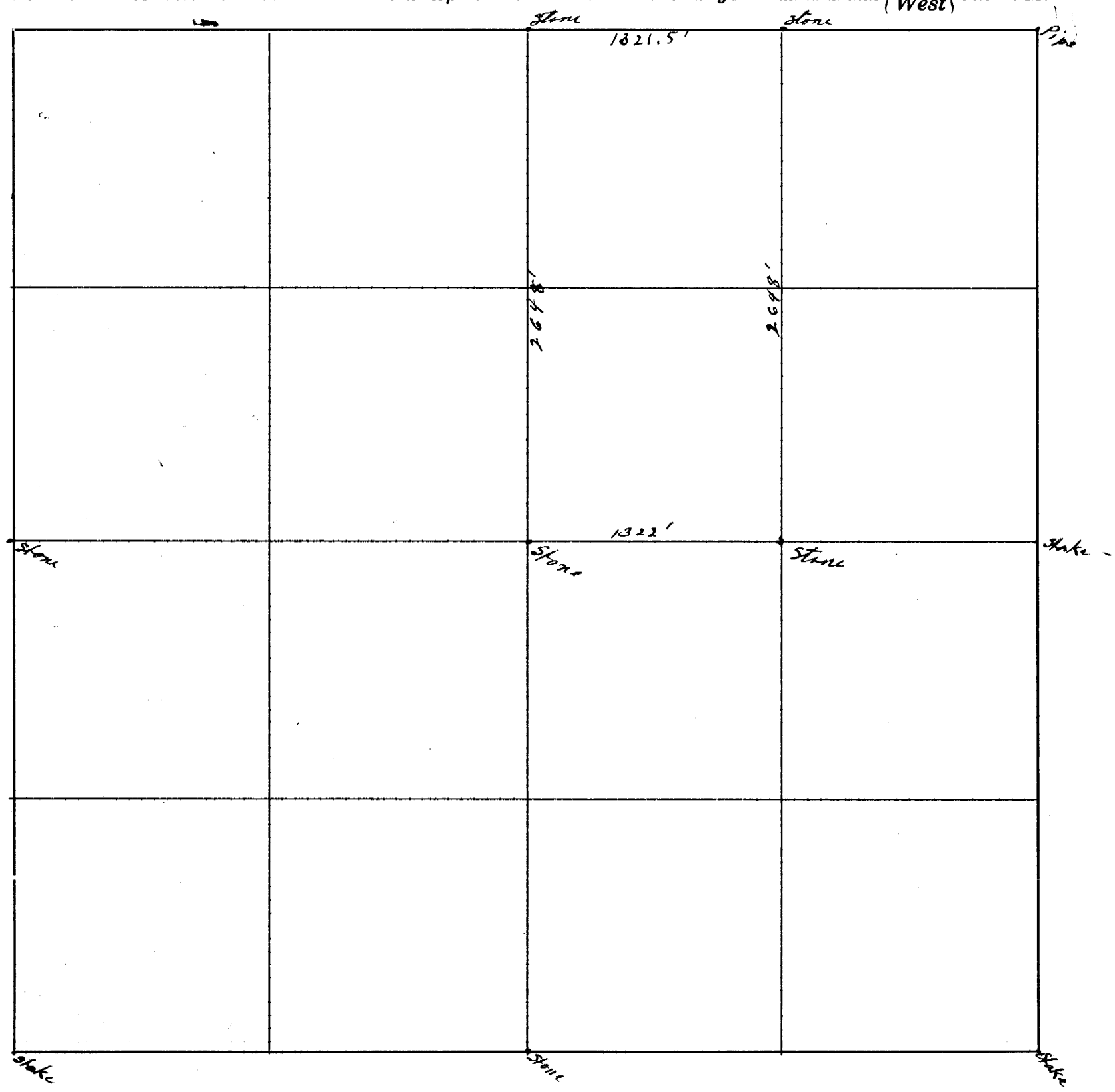

CERTIFICATES

Application for survey of.....*Section*....., *Township*....., *North, Range*.....,

by....., *191*....., *owner of the*.....

.....*of said section.*

Interested parties were notified by.....*on the*.....*day of*.....*191*.....,
(Mail or Personal Service)

of date when said survey would begin. Interested parties present were.....

.....

OATH OF CHAINMEN

We,.....*and*.....,

do hereby certify that, after being duly sworn, we assisted....., *County Surveyor, in the survey of*

.....*Section*....., *Township*.....*North, Range*.....
and that all lines of said survey were accurately measured by us according to instructions given us and to the best of our skill and ability.

Subscribed in my presence and sworn to before me ..... Joe Thompson *Chainman,*

this.....*day of*.....*191*..... ..... L. Jones *Chainman,*

.....*County Surveyor.* ..... L. Kelley *Chainman.*

SURVEYOR'S CERTIFICATE

I hereby certify that on the 1st – 3rd *day of* December *1920*, *I surveyed* and Subdivided

Section 35, *Township* 1 *North, Range* 15 E., *and that said survey was accurately made, according to law and the established rules and regulations governing the subdivision of sections, and that all corners were perpetuated with durable material as provided by law and as specifically set forth in the foregoing field notes; and that said notes and map have been compared with the memorandum notes of survey and are true and correct.*

Witness my hand this 8th *day of* December *1920*.

..... H. Gravenkamp ~~County Surveyor.~~

OFFICIAL RECORD

FIELD NOTES

521—KLOPP & BARTLETT CO. Printing, Lithographing, County Supplies; Omaha.

From Station	Course of Line	To Stat'n	DISTANCE ~~Chains Links~~ Feet	Magnetic Variation or Angle	Kind of Corner	REMARKS
						May 4, 1921
						Surveyed and laid out the lots and blocks for G. M. Shubert (H. W. Haffey of) in a tract of land described as follows, to wit; Beginning at a point 386 ft. north and 912 ft. east of the south west corner of Sec. 12, Twp. 3 North, Range 15 East; thence due north 390 ft.; thence due east 709.5 ft.; thence due south 390 ft.; thence due west 709.5 ft. to the place of beginning. Laid out Lots 13 to 18 inclusive in Block 10, Lots 1 to 24 inclusive in Block 22 and Lots 1 to 12 inclusive in Block 23 to the Village of Shubert, Richardson County, Nebraska, to be known as Shubert's Second Addition to Shubert.
						Beginning at a gas pipe on the west side of the alley ~~in~~ through the center of Blocks 9 & 10 in the original town of Shubert and in the center of Third St., ran west on the center line of Third St.;
122.0						Set stake for East side of Ash St.
172.0						Set stake for west side of Ash St.
335.4						Set stake for east side of alley in Blk. 22
355.4						Set stake for west side of alley in Blk. 22.
518.8						Set stake for east side of Cedar St.
568.8						Set stake for west side of ~~Ash~~ Cedar St
708.8						Gas pipe, previously set for N.W. corner to above mentioned tract of land. (Note, previous measurement 709.5 ft. instead of 708.8 ft.)
						Beginning at an iron stake on the west side of the alley running through the center of Blocks 9 & 10 and the south side of Second St., ran west on the south side of Second St.;
122.0						Set stake for east side of Ash St.
172.0						Set stake for west side of Ash St.
335.4						Set stake for east side of alley in Block 22.
355.4						Set stake for west side of alley in Block 22.
518.8						Set stake for east side of Cedar St.
568.8						Set stake for west side of Cedar St.
708.8						Gas pipe set for S.W. corner of above mentioned tract.

LATITUDES, DEPARTURES, AND CLOSING ERRORS

LINES DESIGNATED	Direction	DISTANCE Chains	DISTANCE Links	LATITUDES N	LATITUDES S	DEPARTURES E	DEPARTURES W	MISCELLANEOUS NOTES
								Set wooden stakes at all the corners of all the above mentioned lots, making each one 25 ft. wide.

PLAT OF SURVEY

.....Section or Lot.....Twp. or Blk.....Range..... {East / West} 6th P. M.



CERTIFICATES

Application for survey of.....*Section*....., *Township*....., *North, Range*.....,

by....., *191*....., *owner of the*.....

.....*of said section.*

Interested parties were notified by.....*on the*.....*day of*.....*191*.....,
(Mail or Personal Service)

of date when said survey would begin. Interested parties present were.....

.....

OATH OF CHAINMEN

We,.....*and*.....,

do hereby certify that, after being duly sworn, we assisted....., *County Surveyor, in the survey of*

.....*Section*....., *Township*.....*North, Range*.....

and that all lines of said survey were accurately measured by us according to instructions given us and to the best of our skill and ability.

Subscribed in my presence and sworn to before me Ted Marsh *Chainman,*

this.....*day of*.....*191*.....

.....*Chainman,*

.....*County Surveyor.* .....*Chainman.*

SURVEYOR'S CERTIFICATE

I hereby certify that on the Fourth *day of* May *191*21*, I surveyed* and laid out Lots 13 to 18 inclusive in Blk. 10; 1 to 24 inclusive in Blk 22 and 1 to 12 inclusive in Blk. 23 in Shubert's 2nd Addition to Village of Shubert, Richardson Co. Nebr. in *Section* 12, *Township* 3 *North, Range* 16 East, *and that said survey was accurately made, according to law and the established rules and regulations governing the subdivision of sections, and that all corners were perpetuated with durable material as provided by law and as specifically set forth in the foregoing field notes; and that said notes and map have been compared with the memorandum notes of survey and are true and correct.*

Witness my hand this Fifth *day of* May *191*21*.

Carl Shildneck *County Surveyor.*

OFFICIAL RECORD

FIELD NOTES

5121—KLOPP & BARTLETT CO., Printing, Lithographing, County Supplies; Omaha.

From Station	Course of Line	To Stat'n	Distance Chains ~~Links~~ feet		Magnetic Variation or Angle	Kind of Corner	REMARKS
							Survey for Fred Haefly on Jan. 27, 1919.
							Beginning at the ¼ section corner stone between Secs. 11 and 12, Twp. 1 N., R. 16 E., ran south on a random line;
			1303.6				Set stake
			1320.0				Set stake. Int. hedge running east.
			1323.6				Set stake
			2600.0				Set stake
			2640.0				Set stake and drove pipe by side.
							From ¼ section corner stone between said Sec. 11 and Sec. 14, ran east on random line;
			1320.0				Set stake
			2640.0				Set stake for temporary corner.
			2642.0				Pipe by stake, as above mentioned. This is about on line with hedge running south.
							From corner stone to Secs. 7, 8, 17 and 18, Twp. 1 N., R. 17 E., ran west on a true line;
			5293.5				Set stake on township line
			5292.5				First measurement
							Set stake on line with fence running south. Government length is 5285.9 ft.
							From temporary corner set on township line, ran west on random line;
			2603.7				Int. hedge running north and south. (Gov't length 2602.4)
			5211.				Intersect temporary section corner set 2640 ft. east of ¼ corner between Secs. 11 and 14. (Gov't distance is 5204.8 ft.) Total distance overrun is 11.3 ft. long.
							From ¼ section corner between Secs. 13 and 14, T. 1 N., R. 16 E., ran north on a random line;
			2640				Int. temporary section corner.
							From the north and south temporary 1/16 corner ran east thru the south one half of Sec. 12;
			2614				Found rock. The distance should be 2600.4 ft.
							From the corner of Sec. 12 ran west on a true line
			2618.8				Intersected ¼ section corner.

LATITUDES, DEPARTURES, AND CLOSING ERRORS

LINES DESIGNATED	Direction	Distance Chains	Distance Links	Latitudes N	Latitudes S	Departures E	Departures W	MISCELLANEOUS NOTES

PLAT OF SURVEY

.....Section or Lot.....Twp. or Blk.....Range..... { East / West } 6th P. M.



CERTIFICATES

Application for survey of.....*Section*....., *Township*....., *North, Range*.....,

by....., *191*....., *owner of the*.....

.....*of said section.*

Interested parties were notified by.....*on the*.....*day of*.....*191*.....,
(Mail or Personal Service)

of date when said survey would begin. Interested parties present were.....

.....

OATH OF CHAINMEN

We,.....*and*.....,

do hereby certify that, after being duly sworn, we assisted....., *County Surveyor, in the survey of*

.....*Section*....., *Township*.....*North, Range*.....
and that all lines of said survey were accurately measured by us according to instructions given us and to the best of our skill and ability.

Subscribed in my presence and sworn to before me .....*Chainman,*

this.....*day of*.....*191*..... .....*Chainman,*

.....*County Surveyor.* .....*Chainman.*

SURVEYOR'S CERTIFICATE

I hereby certify that on the.....*day of*.....*191*....., *I surveyed*

.....

Section....., *Township*.....*North, Range*....., *and that said survey was accurately made, according to law and the established rules and regulations governing the subdivision of sections, and that all corners were perpetuated with durable material as provided by law and as specifically set forth in the foregoing field notes; and that said notes and map have been compared with the memorandum notes of survey and are true and correct.*

Witness my hand this.....*day of*.....*191*.9.....

.....J. F. Reily.....*County Surveyor.*

OFFICIAL RECORD

FIELD NOTES

5421—KLOPP & BARTLETT CO., Printing, Lithographing, County Supplies, Omaha.

From Station	Course of Line	To Stat'n	Distance ~~Chains~~ ~~Links~~ Feet	Magnetic Variation or Angle	Kind of Corner	REMARKS
						Surveyed for John Bahr on April 14, 15, 16 & 17, 1920, the south west one quarter in Sec. 35, Twp 3 N., Range 16 E.
						Beginning at the stone at the S. E. corner of the section 35, ran west on a random line
			2646			Intersected hedge row running north. Failed to find stone.
			5296			Intersected stone at S.W. corner of said section.
						East on a true line
			2648			Set limestone marked (X)
						Beginning at the stone at the S.W. corner of said section 35, ran north on a random line
			2650.5			Intersected fence running east. Set stake.
			5294.5			Intersected red rock marked (X) (set by a county surveyor) at N.W. corner of section, from which an 18 inch Box Elder bears N 71°-15' E, 57 ft; a government bench mark (pipe) bears S 48°-15 W, 64 ft. Stone was twenty inches under ground.
						From which corner stone, ran south on a true line
			2647.2			Set a limestone 10"x10"x14", marked (X) for the 1/4 section corner.
						Beginning at 1/4 corner on east side of said Section 35 (stone out, but used hedge row known to be on line) ran west on a true line to the 1/4 section corner on the west side of said section.
						Beginning at the 1/4 section corner of the north side of said section (found government stone 6 ft. under ground, in center of road and about 2 ft. west of fence running north. Said stone was badly cracked) Placed a limestone marked (X) directly above it.) ran south on a random line.
						Set stake at intersection with E-W line thru center of section. Intersected south line of section 19.2 ft. east of 1/4 section corner.
						Set a limestone 20"x12"x10", 9.6 ft. east of intersection of N-S. and E-W. lines thru the middle of the section, for the center of the section.

LATITUDES, DEPARTURES, AND CLOSING ERRORS

LINES DESIGNATED	Direction	Distance Chains	Distance Links	Latitudes N	Latitudes S	Departures E	Departures W	MISCELLANEOUS NOTES

PLAT OF SURVEY

Section or ~~Lot~~ 35 Twp. or ~~Blk~~ 3 N. Range 16 {East / ~~West~~} 6th P. M.



CERTIFICATES

Application for survey of ..... *Section* ....., *Township* ....., *North, Range* .....,

by ....., *191* ....., *owner of the* .....

..... *of said section.*

Interested parties were notified by ..... *on the* ..... *day of* ..... *191* .....,
(Mail or Personal Service)

of date when said survey would begin. Interested parties present were .....

.....

OATH OF CHAINMEN

We, ... *and* .....,

do hereby certify that, after being duly sworn, we assisted ....., *County Surveyor, in the survey of*

..... *Section* ....., *Township* ..... *North, Range* .....
and that all lines of said survey were accurately measured by us according to instructions given us and to the best of our skill and ability.

Subscribed in my presence and sworn to before me Murt Sullivan *Chainman,*

this ..... *day of* ..... *191* ..... Jesse Shildneck *Chainman,*

..... *County Surveyor.* Otis Mendenhall *Chainman.*

SURVEYOR'S CERTIFICATE

I hereby certify that on the 14, 15, 16 & 17 *days of* April *191*20*, I surveyed*
the south west one quarter of

Section 35, *Township* 3 *North, Range* 16 E., *and that said survey was accurately made, according to law and the established rules and regulations governing the subdivision of sections, and that all corners were perpetuated with durable material as provided by law and as specifically set forth in the foregoing field notes; and that said notes and map have been compared with the memorandum notes of survey and are true and correct.*

Witness my hand this ..... *day of* ..... *191* .....

Carl Shildneck *Deputy County Surveyor.*

OFFICIAL RECORD

FIELD NOTES

M21—KLOPP & BARTLETT CO., Printing, Lithographing, County Supplies; Omaha.

From Station	Course of Line	To Stat'n	Distance Chains	Distance Links	Magnetic Variation or Angle	Kind of Corner	REMARKS
			Feet				Surveyed for Thomley Doppe, May 18 and 19, 1920 the line between the SW¼ of SW¼ and the SE¼ of SW¼ of Sec. 5, Twp. 3 N. Range 15 E.
							Found no stones on the south side of said section 5.
							Beginning at the ¼ section corner stone on the south side of Section 1, Twp. 3 N., Range 14 E., ran east on a random line.
			7693				Intersect hedge running south from the S. W. corner of said section #5.
			9009				Intersect fence running north,
			10348				Intersect hedge running south
			13023				Middle of N-S road
			15673				Intersect gov't ¼ section corner stone on south side of Sec. 4, Twp. 3 N., Range 15 E.
							From which corner, run west on a random line
			6644				Set a gas pipe for the line running north thru the middle of the S. W. ¼ of said section 5.
							(Total distance taped by our measurements was 15673 ft. By the gov't field notes it is 15567 ft. By gov't notes, distance from ¼ section corner on south side of Sec. 1-3-14 to ~~¼ corner on south side Sec.~~ the south east corner of the S.W¼ of SW¼ of said Sec. 5 is 8969 ft. $\frac{15567}{15673} = \frac{8969}{(9029)}$ and 15673' - 9029' = 6644 ft.)
							From the gas pipe set at the south east corner of the SW¼ of SW¼ of said Sec. 5 ran north to an iron pin set by a county surveyor for the north east corner of the SW¼ of SW¼ of said Sec. 5.
							From the said gas pipe a blazed 24 in. cottonwood bears S 36°-00' E., 66 ft.; a large hedge stump bears S 39°-00 W. 28 ft.

LATITUDES, DEPARTURES, AND CLOSING ERRORS

LINES DESIGNATED	Direction	Distance Chains	Distance Links	Latitudes N	Latitudes S	Departures E	Departures W	MISCELLANEOUS NOTES

PLAT OF SURVEY

Section or ~~Lot~~ 5 Twp. or ~~Blk.~~ 3 N. Range 15 E. {East / ~~West~~} 6th P. M.

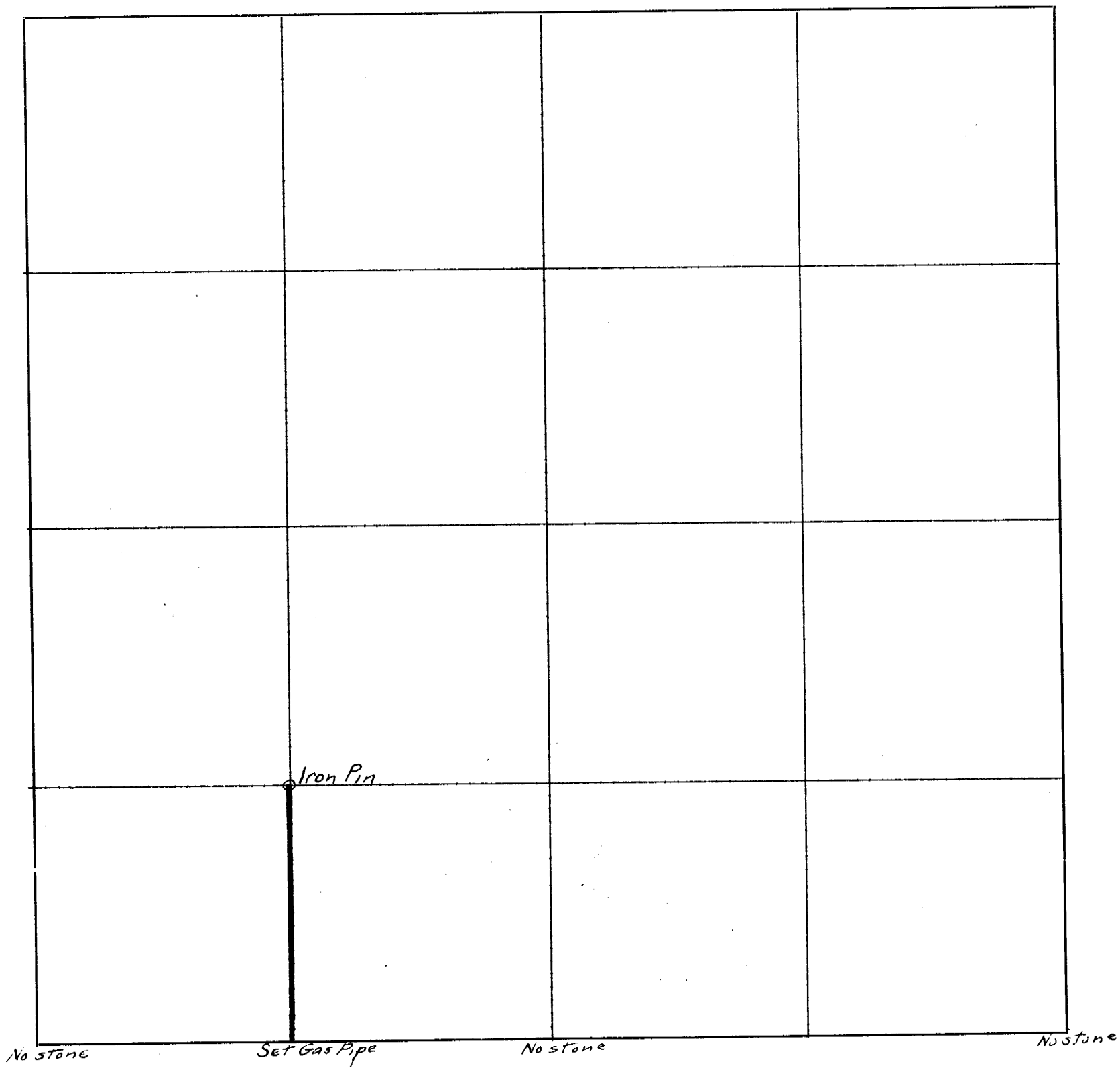

CERTIFICATES

Application for survey of ..... *Section* ....., *Township* ....., *North, Range* .....,

by ....., *191*....., *owner of the* .....

..... *of said section.*

Interested parties were notified by ..... *on the* ..... *day of* ..... *191*.....,
(Mail or Personal Service)

of date when said survey would begin. Interested parties present were .....

.....

OATH OF CHAINMEN

We, ... *and* .....,

do hereby certify that, after being duly sworn, we assisted ....., *County Surveyor, in the survey of*

..... *Section* ....., *Township* ..... *North, Range* .....

and that all lines of said survey were accurately measured by us according to instructions given us and to the best of our skill and ability.

Subscribed in my presence and sworn to before me Will Brown *Chainman,*

this ..... *day of* ..... *191*..... Otis Mendenhall *Chainman,*

..... *County Surveyor.* ..... *Chainman.*

SURVEYOR'S CERTIFICATE

I hereby certify that on the 18 & 19 *days of* May *191*21, *I surveyed* the east line of the S.W. 1/4 of the S.W. 1/4 of

Section 5, *Township* 3 *North, Range* 15 East, *and that said survey was accurately made, according to law and the established rules and regulations governing the subdivision of sections, and that all corners were perpetuated with durable material as provided by law and as specifically set forth in the foregoing field notes; and that said notes and map have been compared with the memorandum notes of survey and are true and correct.*

Witness my hand this ..... *day of* ..... *191*.....

Carl Schlinecke *Deputy* ~~*County Surveyor.*~~

OFFICIAL RECORD

FIELD NOTES

5421—KLOPP & BARTLETT CO., Printing, Lithographing, County Supplies, Omaha.

From Station	Course of Line	To Stat'n	Distance Chains	Distance Links	Magnetic Variation or Angle	Kind of Corner	REMARKS
			Feet				Surveyed for Ralph Clark on May 20, 21 & 22, 1921 the east line of the N.W. 1/4 and the S.W. 1/4 of the N.W. 1/4 of Sec. 8, Twp. 3 N. Range 5 East. Beginning at a stone marked (X) at the center of said Sec. 8 ran west on a random line
			1330				Set stake
			2668				Intersected 1/4 section corner stone marked (X) on the west side of said section. From which corner run east on a true line
			1334				Set a 1 in. gas pipe 2 ft. long in hedge row. From which corner run north on a random line
			2650				Intersected north line of said section 52.5 ft. west of 1/16 section corner. From which corner ran south on a true line to the said gas pipe, setting the necessary stakes to line in a fence.

LATITUDES, DEPARTURES, AND CLOSING ERRORS

LINES DESIGNATED	Direction	Distance Chains	Distance Links	Latitudes N	Latitudes S	Departures E	Departures W	MISCELLANEOUS NOTES

PLAT OF SURVEY

Section or ~~Lot~~ 8 Twp. or ~~Blk.~~ 3 Range 15 {East / ~~West~~} 6th P. M.



CERTIFICATES

Application for survey of ..... *Section* ....., *Township* ....., *North, Range* .....,

by ....., *191*....., *owner of the* .....

..... *of said section.*

Interested parties were notified by ..... *on the* ..... *day of* ..... *191*.....,
(Mail or Personal Service)

of date when said survey would begin. Interested parties present were .....

.....

OATH OF CHAINMEN

We, ... *and* .....,

do hereby certify that, after being duly sworn, we assisted ....., *County Surveyor, in the survey of*

..... *Section* ....., *Township* ..... *North, Range* .....
and that all lines of said survey were accurately measured by us according to instructions given us and to the best of our skill and ability.

Subscribed in my presence and sworn to before me Otis Mendenhall *Chainman,*

this ..... *day of* ..... *191*..... Will Brown *Chainman,*

..... *County Surveyor.* ..... *Chainman.*

SURVEYOR'S CERTIFICATE

I hereby certify that on the 20, 21 + 22 *days of* May *191*21, *I surveyed* the lines along the east sides of the NW ¼ + SW ¼ of the NW ¼ of *Section* 8, *Township* 3 *North, Range* 15 E., *and that said survey was accurately made, according to law and the established rules and regulations governing the subdivision of sections, and that all corners were perpetuated with durable material as provided by law and as specifically set forth in the foregoing field notes; and that said notes and map have been compared with the memorandum notes of survey and are true and correct.*

Witness my hand this ..... *day of* ..... *191*.....

Carl Shildneck *Deputy* ~~*County Surveyor.*~~

OFFICIAL RECORD

FIELD NOTES

5941—KLOPP & BARTLETT CO., Printing Lithographing, County Supplies, Omaha.

From Station	Course of Line	To Stat'n	Distance Chains ~~Links~~ Feet	Magnetic Variation or Angle	Kind of Corner	REMARKS
						Surveyed for George Nuzum on the 3, 4 & 5 days of June, 1920 the S.E. ¼ of the S.W. ¼ of Sec. 34, Twp. 1 N., Range 18 E.
						Beginning at the stone at the N.E. corner of the S.E. ¼ of S.W. ¼ of the said section, ran south on a random line
			1340			Intersected the south line of the said section 33 ft. east of the 1/4 section corner stone.
						From which corner ran north on a true line to the 1/16 section corner stone, setting stakes on the line.
						Beginning at the stone at the N.E. corner of the S.E. ¼ of the S.W. ¼ of the said section, ran west on a random line.
			1330			Intersected N-S 80 rd. line 2.3 ft. north of the 1/16 section corner stone.
						From which corner ran east on a true line to the N-S ½ section line, setting stakes on the line.
						From the 1/16 section corner stone at the N.W. corner of the S.E. ¼ of the S.W. ¼, ran south on a random line
			1332			Intersected south line of said section 31.8 ft. west of the 1/16 section corner stone.
						From which corner run north on a true line to the 1/16 section corner stone, setting necessary stakes.
						Beginning the ¼ section corner stone on the south side of the said section ran west on a random line.
			1328			Intersected the N-S 80 rd. line 86.6 ft. south of the 1/16 section corner stone.
						From which corner ran east on a true line to the ¼ section corner stone, setting the necessary stakes.
						From the stone at the N.W. corner of the S.E. ¼ of S.W. ¼ of said section, a blazed 3 ft. Elm bears N 59-15 E, 47.5 ft.; center of well bears N 0-45 E, 110 ft.

LATITUDES, DEPARTURES, AND CLOSING ERRORS

LINES DESIGNATED	Direction	Distance Chains	Distance Links	Latitudes N	Latitudes S	Departures E	Departures W	MISCELLANEOUS NOTES

PLAT OF SURVEY

Section or ~~Lot~~ 34 Twp. ~~or Blk~~ 1 N. Range 18 {East / ~~West~~} 6th P. M.



CERTIFICATES

Application for survey of ..... *Section* ....., *Township* ....., *North, Range* .....,

by ....., *191* ....., *owner of the* .....

..... *of said section.*

Interested parties were notified by ..... *on the* ..... *day of* ..... *191* .....,
(Mail or Personal Service)

of date when said survey would begin. Interested parties present were .....

.....

OATH OF CHAINMEN

We, ... *and* .....,

do hereby certify that, after being duly sworn, we assisted ....., *County Surveyor, in the survey of*

..... *Section* ....., *Township* ..... *North, Range* .....

and that all lines of said survey were accurately measured by us according to instructions given us and to the best of our skill and ability.

Subscribed in my presence and sworn to before me Murt Sullivan *Chainman,*

this ..... *day of* ..... *191* ..... Otis Mendenhall *Chainman,*

..... *County Surveyor.* ..... *Chainman.*

SURVEYOR'S CERTIFICATE

I hereby certify that on the 3, 4 & 5 *days of* June *191*20, *I surveyed* the S.E. 1/4 of the S.W. 1/4 of

Section 34, *Township* 1 *North, Range* 18 E., *and that said survey was accurately made, according to law and the established rules and regulations governing the subdivision of sections, and that all corners were perpetuated with durable material as provided by law and as specifically set forth in the foregoing field notes; and that said notes and map have been compared with the memorandum notes of survey and are true and correct.*

Witness my hand this ..... *day of* ..... *191* .....

Carl Shildneck ~~Deputy~~ *County Surveyor.*

OFFICIAL RECORD

FIELD NOTES

M21—KLOPP & BARTLETT CO. Printing Lithographing County Supplies: Omaha.

From Station	Course of Line	To Stat'n	Distance ~~Chains Links~~ Feet	Magnetic Variation or Angle	Kind of Corner	REMARKS
						Survey for Chas. Pickett on the 9 & 10 days of June, 1920 the north line of the NE ¼ of SW ¼ and the SE ¼ of Section 35, Twp 1 N., Range 18 East.
						Beginning at the stone at the NW corner of the NE ¼ of the SW ¼ of said section, ran east on a random line.
			2672			Intersected N-S 80 rd. line 17 ft. north of the ¼ section corner, a very large Black Oak.
						From which corner ran west on a true line to the NW corner of the NE ¼ of SW ¼, setting stakes on the line.
						Beginning at the NE corner of the NW ¼ of ~~the~~ SE ¼ of the said section ran east on a ~~true~~ random line.
			1333			Intersected the east line of the said section, 43 ft. north of the ¼ section corner stone, from which a blazed 15 in. spotted Oak bears S 78°-00' W, 64 ft.
						From which corner ran west on a true line 1333 ft., setting stakes on the line.

LATITUDES, DEPARTURES, AND CLOSING ERRORS

LINES DESIGNATED	Direction	Distance		Latitudes		Departures		MISCELLANEOUS NOTES
		Chains	Links	N	S	E	W	

PLAT OF SURVEY

Section or ~~Lot~~ 35 Twp. or ~~Blk.~~ 1 N. Range 18 {East / ~~West~~} 6th P. M.



CERTIFICATES

Application for survey of ..... *Section* ....., *Township* ....., *North, Range* .....,

by ....., *191* ....., *owner of the* .....

..... *of said section.*

Interested parties were notified by ..... *on the* ..... *day of* ..... *191* .....,
(Mail or Personal Service)

of date when said survey would begin. Interested parties present were Chas. Pickett

.....

OATH OF CHAINMEN

We, ... *and* .....,

do hereby certify that, after being duly sworn, we assisted ....., *County Surveyor, in the survey of*

..... *Section* ....., *Township* ..... *North, Range* .....
and that all lines of said survey were accurately measured by us according to instructions given us and to the best of our skill and ability.

Subscribed in my presence and sworn to before me Otis Mendenhall *Chainman,*

this ..... *day of* ..... *191* ..... Murt Sullivan *Chainman,*

..... *County Surveyor.* ..... *Chainman.*

SURVEYOR'S CERTIFICATE

I hereby certify that on the 9 & 10 *days of* June *1920, I surveyed* the north lines of the NE ¼ of the SW ¼ and the S. E ¼ of

Section 35, *Township* 1 *North, Range* 18 E., *and that said survey was accurately made, according to law and the established rules and regulations governing the subdivision of sections, and that all corners were perpetuated with durable material as provided by law and as specifically set forth in the foregoing field notes; and that said notes and map have been compared with the memorandum notes of survey and are true and correct.*

Witness my hand this 13th *day of* July *1921.*

Carl S. Hildebrand *Deputy County Surveyor.*

OFFICIAL RECORD

FIELD NOTES

M21—KLOPP & BARTLETT CO. Printing, Lithographing, County Supplies; Omaha.

From Station	Course of Line	To Stat'n	Distance ~~Chains Links~~ Feet	Magnetic Variation or Angle	Kind of Corner	REMARKS
						Chas. Pickett Survey for Sam Dutely and G. H. Osgood on June 11, 1920. Beginning at the ¼ section corner stone on the south side of Sec. 35, Twp. 1 N., Range 18 E. ran east on a random line
			1320			Set stake temporarily.
			2600			Set temporary stake. (Stone out)
			5272			Intersected N & S ½ section line in Sec. 36. From which ¼ section corner stone ran west on a true line.
			2636			Set a 1¼ in. pipe, 15 in. long for the corner to the S.E. corner of said Sec. 35.
			3954			Set a gas pipe for the 1/16 section corner.
						Beginning at the ¼ section corner stone on the east side of said Sec. 35 ran south on a random line.
			1320			Set temporary stake.
			2644			Intersected south line of said section 10.5 ft. east of set corner. From which corner ran north on a true line
			1322			Set a limestone 16"x12"x2" with a 2 in. pipe 15 in. long besides it, for the 1/16 section corner.
						Beginning at the south east corner of the S W ¼ of the S E ¼ of the said section 35, ran north on a random line.
			1322			Set stake
			2641			Intersected E-W ½ section line 4 ft. east of the 1/16 section corner. From which corner ran south on a true line
			1320.5			Set a 1½ in. pipe 18 in. long for the 1/16 section corner.

LATITUDES, DEPARTURES, AND CLOSING ERRORS

LINES DESIGNATED	Direction	Distance Chains	Distance Links	Latitudes N	Latitudes S	Departures E	Departures W	MISCELLANEOUS NOTES

PLAT OF SURVEY

Section or ~~Lot~~ 35 Twp. or ~~Blk.~~ 1 N Range 18 {East / ~~West~~} 6th P. M.



CERTIFICATES

Application for survey of ..... *Section* ....., *Township* ....., *North, Range* .....,

by ....., *191*....., *owner of the* .....

.....*of said section.*

Interested parties were notified by .....*on the* .....*day of* .....*191*.....,
(Mail or Personal Service)

of date when said survey would begin. Interested parties present were Sam Dutch & Chas. Pickett

.....

OATH OF CHAINMEN

We, ...*and* .....,

do hereby certify that, after being duly sworn, we assisted ....., *County Surveyor, in the survey of*

.....*Section* ....., *Township* .....*North, Range* .....
and that all lines of said survey were accurately measured by us according to instructions given us and to the best of our skill and ability.

Subscribed in my presence and sworn to before me Murt Sullivan *Chainman,*

this .....*day of* .....*191*..... Otis Mendenhall *Chainman,*

.....*County Surveyor.* .....*Chainman.*

SURVEYOR'S CERTIFICATE

I hereby certify that on the 11 th *day of* June *1921, I surveyed* the SE 4 of the SE 4 of

Section 35, *Township* 1 *North, Range* 18 E., *and that said survey was accurately made, according to law and the established rules and regulations governing the subdivision of sections, and that all corners were perpetuated with durable material as provided by law and as specifically set forth in the foregoing field notes; and that said notes and map have been compared with the memorandum notes of survey and are true and correct.*

Witness my hand this .....*day of* .....*191*.....

Carl Schildneck *Deputy County Surveyor.*

OFFICIAL RECORD

FIELD NOTES

3421—KLOPP & BARTLETT CO., Printing, Lithographing, County Supplies, Omaha.

From Station	Course of Line	To Stat'n	Distance ~~Chains Links~~ Feet	Magnetic Variation or Angle	Kind of Corner	REMARKS
						Surveyed for Fred B. Hoffman and Leo Tiehen on May 14, 1920. the north line of the SE ¼ of the SW ¼ of Sec. 1 Twp. 1 N., Range 14 E.
						Beginning at the ¼ section corner stone (marked X) at the N.E. corner of the SE ¼ of the SW ¼ of the said section, ran west on a true line
			1320			Stone marked (X) set by county surveyor previously.
						Also located the ¼ section corner stone on the south side of the said section.

LATITUDES, DEPARTURES, AND CLOSING ERRORS

LINES DESIGNATED	Direction	Distance Chains	Distance Links	Latitudes N	Latitudes S	Departures E	Departures W	MISCELLANEOUS NOTES

PLAT OF SURVEY

Section or ~~Lot~~ 1 Twp. or ~~Blk.~~ 1 N. Range 14 {East / ~~West~~} 6th P. M.



CERTIFICATES

Application for survey of ..... *Section* ....., *Township* ....., *North, Range* .....,

by ....., *191*....., *owner of the* .....

.....*of said section.*

Interested parties were notified by .....*on the* .....*day of* .....*191*.....,
(Mail or Personal Service)

of date when said survey would begin. Interested parties present were Fred B. Hoffman & Leo Tiehen

.....

OATH OF CHAINMEN

We, ...*and* .....,

do hereby certify that, after being duly sworn, we assisted ....., *County Surveyor, in the survey of*

.....*Section* ....., *Township* .....*North, Range* .....

and that all lines of said survey were accurately measured by us according to instructions given us and to the best of our skill and ability.

Subscribed in my presence and sworn to before me Otis Mendenhall *Chainman,*

this .....*day of* .....*191*.....

.....*Chainman,*

.....*County Surveyor.* .....*Chainman.*

SURVEYOR'S CERTIFICATE

I hereby certify that on the 14th *day of* March *191*20*, I surveyed* the north line of the SE 1/4 of the SW 1/4 of

Section 1*, Township* 1 *North, Range* 14 E.*, and that said survey was accurately made, according to law and the established rules and regulations governing the subdivision of sections, and that all corners were perpetuated with durable material as provided by law and as specifically set forth in the foregoing field notes; and that said notes and map have been compared with the memorandum notes of survey and are true and correct.*

Witness my hand this .....*day of* .....*191*.....

Carl Shildneck *Deputy County Surveyor.*

OFFICIAL RECORD

FIELD NOTES

1121—KLOPE & BARTLETT CO., Printing, Lithographing, County Supplies: Omaha.

From Station	Course of Line	To Stat'n	Distance Chains Links Feet	Magnetic Variation or Angle	Kind of Corner	REMARKS
						Surveyed for Fred B. Hoffman on the 14th of May, 1920 a tract of land in the SE¼ of the NW¼ of Sec. 12, Twp. 1 N., Range 14 E., lying South of the center line of the Drainage Ditch and north of the center line of the old channel of the Nemaha River, to obtain the acreage of same.
						Beginning at the intersection of the center lines of the Drainage Ditch and Nemaha River near the N.W. corner of the SE¼ of the NW¼ of the said section, meandered the center line of the old channel of the Nemaha River as follows:
	S-7°-30'W		279.0			
	S 2°22'E		383.5			
	S18°-44'E		241.0			
	S 61°-12'E		100.0			
	N81°19'E		150.0			
	N52°55'E		351.0			
	N47°53'E		192.0			
	N16°46'E		127.0			
	N14°37'E		313.0			
	N10°30'E		51.5			to center line of Drainage Ditch. Thence N 81°00'W, 839.0 ft. to the place of beginning, containing 13.6 acres, more or less.

LATITUDES, DEPARTURES, AND CLOSING ERRORS

LINES DESIGNATED	Direction	Distance Chains	Distance Links	Latitudes N	Latitudes S	Departures E	Departures W	MISCELLANEOUS NOTES

PLAT OF SURVEY

Section or ~~Lot~~ 12 Twp. or ~~Blk.~~ 1 N. Range 14 {East / ~~West~~} 6th P. M.

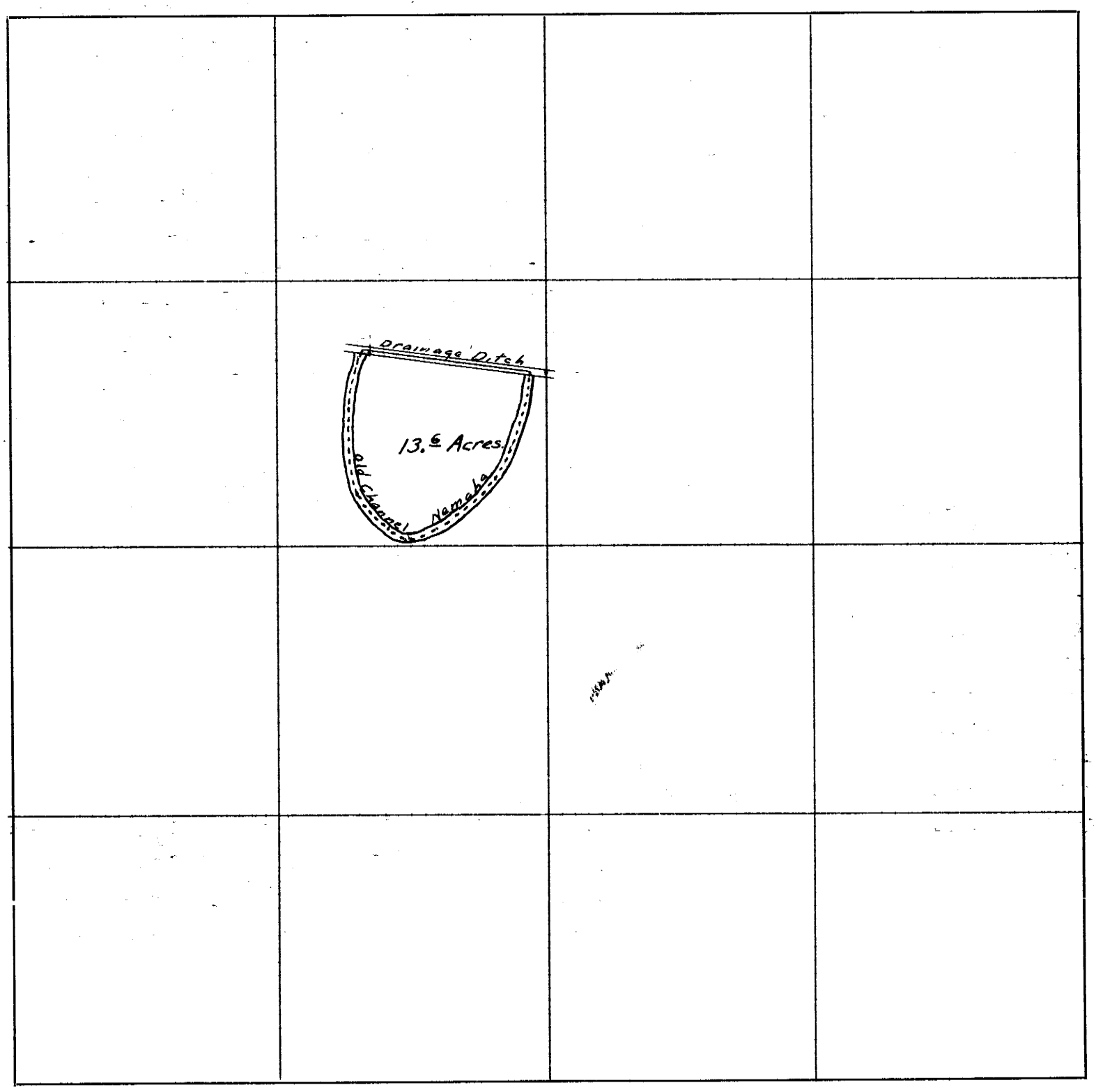

CERTIFICATES

Application for survey of ..... Section ....., Township ....., North, Range .....,

by ....., 191....., owner of the .....

..... of said section.

Interested parties were notified by ..... on the ..... day of ..... 191.....,
(Mail or Personal Service)

of date when said survey would begin. Interested parties present were Fred B. Hoffman and Dwey

OATH OF CHAINMEN

We, ... and .....,

do hereby certify that, after being duly sworn, we assisted ....., County Surveyor, in the survey of

..... Section ....., Township ..... North, Range .....

and that all lines of said survey were accurately measured by us according to instructions given us and to the best of our skill and ability.

Subscribed in my presence and sworn to before me

this ..... day of ..... 191.....

..... County Surveyor.

Otis Mendenhall Chainman,

..... Chainman,

..... Chainman.

SURVEYOR'S CERTIFICATE

I hereby certify that on the 14th day of May 19~~1~~20, I surveyed a tract of land in the S.E. ¼ of the N.W. ¼ of

Section 12, Township 1 North, Range 14 E., and that said survey was accurately made, according to law and the established rules and regulations governing the subdivision of sections, and that all corners were perpetuated with durable material as provided by law and as specifically set forth in the foregoing field notes; and that said notes and map have been compared with the memorandum notes of survey and are true and correct.

Witness my hand this ..... day of ..... 191.....

Carl S. Hildebrech Deputy County Surveyor.

OFFICIAL RECORD

FIELD NOTES

5421—KLOPP & BARTLETT CO., Printing, Lithographing, County Supplies, Omaha.

From Station	Course of Line	To Stat'n	DISTANCE ~~Chains~~ Feet	~~Links~~	Magnetic Variation or Angle	Kind of Corner	REMARKS
							Surveyed for Richardson County on June 2, 1920 a line in the SW ¼ of the SE ¼ of Sec. 3, Twp 1 N., Range 15 E.
							Beginning at the ¼ section corner stone at the north west corner of the SW ¼ of the SE ¼ of said section, from which a 6 in. Elm bears S 84°-36' E, 12 ft.; the N.W. corner of brick engine room of mill bears S 26°-00' E, 85 ft. (pipe on top of said stone), ran east,
			148.	0			Set stake
							Thence S 27°-00' E
			326.	0			Set stake

LATITUDES, DEPARTURES, AND CLOSING ERRORS

LINES DESIGNATED	Direction	DISTANCE Chains	Links	LATITUDES N	S	DEPARTURES E	W	MISCELLANEOUS NOTES

PLAT OF SURVEY

Section or ~~Lot~~ 3 Twp. or ~~Blk.~~ 1 N. Range 15 {East / ~~West~~} 6th P. M.



CERTIFICATES

Application for survey of ..... *Section* ....., *Township* ....., *North, Range* .....,

by ....., *191*....., *owner of the* .....

..... *of said section.*

Interested parties were notified by ..... *on the* ..... *day of* ..... *191*.....,
(Mail or Personal Service)

of date when said survey would begin. Interested parties present were .....

.....

OATH OF CHAINMEN

We, ... *and* .....,

do hereby certify that, after being duly sworn, we assisted ....., *County Surveyor, in the survey of*

..... *Section* ....., *Township* ..... *North, Range* .....
and that all lines of said survey were accurately measured by us according to instructions given us and to the best of our skill and ability.

Subscribed in my presence and sworn to before me Otis Mendenhall *Chainman,*

this ..... *day of* ..... *191*.....

..... *Chainman,*

..... *County Surveyor.* ..... *Chainman.*

SURVEYOR'S CERTIFICATE

I hereby certify that on the 2nd *day of* June *191*20*, I surveyed* a line in the SW¼ of the SE¼, as shown on plat, of

Section 3, *Township* 1 *North, Range* 15 E., *and that said survey was accurately made, according to law and the established rules and regulations governing the subdivision of sections, and that all corners were perpetuated with durable material as provided by law and as specifically set forth in the foregoing field notes; and that said notes and map have been compared with the memorandum notes of survey and are true and correct.*

Witness my hand this ..... *day of* ..... *191*.....

Carl S Hildreth *Deputy* *County Surveyor.*

OFFICIAL RECORD

FIELD NOTES

8421—KLOPP & BARTLETT CO., Printing, Lithographing, County Supplies, Omaha.

From Station	~~Course of Line~~ Azimuth Angle	To Stat'n	Distance ~~Chains~~ ~~Links~~ Feet	Magnetic Variation or Angle	Kind of Corner	REMARKS
						Surveyed for Thos. Wilkinson a tract of land in the S.W ¼ of Sec. 4, Twp. 1 N., Range 14 E. on March 17 & 18, 1920.
						Beginning at the intersection of Rattlesnake Creek and the south line of said section, meandered the right bank of said creek (creek 60 ft. wide top of bank to top of bank) as follows: (zero of azimuth East, angles measured counterclockwise)
	158° 6'		92			
	189° 42'		157			
	52° 45'		136			
	32° 1'		193			
	133° 0'		~~Hwy~~ 175			
	209° 29'		186			
	77° 33'		200			
	153° 29'		100			
	210° 7'		146			
	118° 26'		66			
	55° 16'		368			
	88° 12'		114			
	147° 50'		78			
	192° 41'		134			
	63° 37'		57			
	20° 28'		185			
	87° 47'		261			
	1° 28'		127			
	65° 34'		98			
	112° 18'		56			
	150° 1'		137			
	55° 50'		123			
	90° 58'		167			
	153° 5'		91			
	107° 53'		46			~~64~~ 76 ft. North to R. waters edge in Drainage Ditch (Water in Ditch 40 ft. wide) {Intersection of same with Rattlesnake Creek}
Thence						
	336° 11'		280			
	348° 3'		170			64 ft. North to R. waters edge in Ditch.
	268° 21'		214			1594 ft. from this point south to place of beginning.
	~~358° 25'~~		~~1875~~			To a point which is 61 ft. south of the
	358° 25'		1875			R. waters edge of Ditch and 1556 ft. north of ¼ section corner on south side of said section.

LATITUDES, DEPARTURES, AND CLOSING ERRORS

LINES DESIGNATED	Direction	Distance Chains	Distance Links	Latitudes N	Latitudes S	Departures E	Departures W	MISCELLANEOUS NOTES

PLAT OF SURVEY

.....Section or Lot.....Twp. or Blk.....Range..... { East / West } 6th P. M.

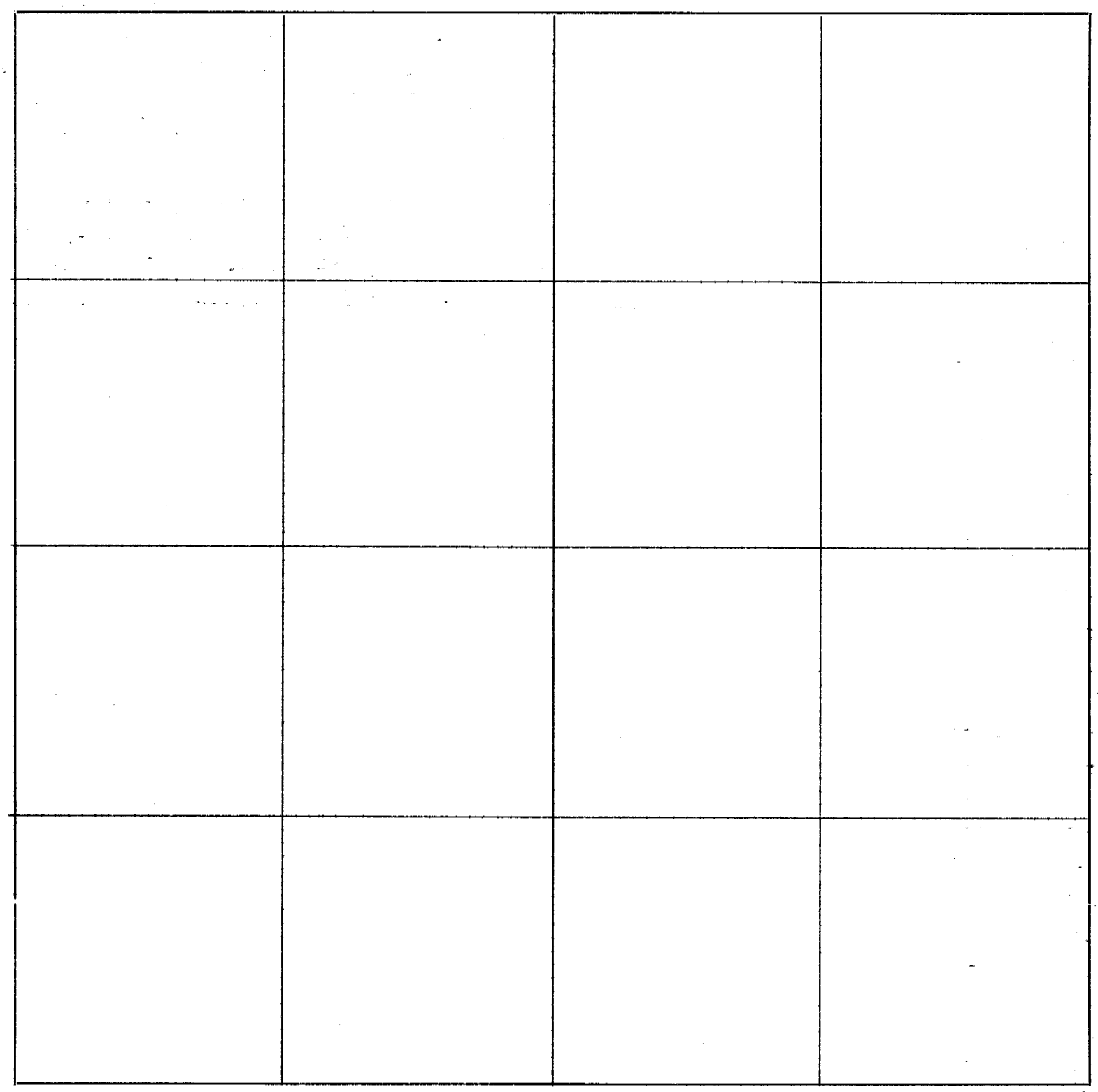

CERTIFICATES

Application for survey of.....*Section*....., *Township*....., *North, Range*.....,

by....., *191*....., *owner of the*.....

.....*of said section.*

Interested parties were notified by.....*on the*.....*day of*.....*191*.....,
(Mail or Personal Service)

of date when said survey would begin. Interested parties present were.....

.....

OATH OF CHAINMEN

We,.....*and*.....,

do hereby certify that, after being duly sworn, we assisted....., *County Surveyor, in the survey of*

.....*Section*....., *Township*.....*North, Range*.....
and that all lines of said survey were accurately measured by us according to instructions given us and to the best of our skill and ability.

Subscribed in my presence and sworn to before me .....*Chainman,*

this.....*day of*.....*191*..... .....*Chainman,*

.....*County Surveyor.* .....*Chainman.*

SURVEYOR'S CERTIFICATE

I hereby certify that on the.....*day of*.....*19~~1~~20*....., *I surveyed*

.....

Section 4 , *Township* 1 N *North, Range* 14 E , *and that said survey was accurately made, according to law and the established rules and regulations governing the subdivision of sections, and that all corners were perpetuated with durable material as provided by law and as specifically set forth in the foregoing field notes; and that said notes and map have been compared with the memorandum notes of survey and are true and correct.*

Witness my hand this.....*day of*.....*191*.....

.....*County Surveyor.*

OFFICIAL RECORD

FIELD NOTES

MI—KLOPP & BARTLETT CO., Printing, Lithographing, County Supplies, Omaha.

From Station	Course of Line	To Stat'n	Distance Chains ~~Links~~ Feet	Magnetic Variation or Angle	Kind of Corner	REMARKS
						Survey for Wilkinson (cont)
						Beginning at the S E corner of said Sec 4, measured north on a random line (middle of road)
			1204			R. waters edge of Drainage Ditch.
						Beginning at ¼ section corner on south side of said section ran west along hedge row
			1875			Intersected ~~Rattlesnake~~ Spring Creek.
						Beginning at a point 1273 ft. west of the center of Sec. 4, Twp. 1 N., Range 14 E., said point being in the center of the old bed of ~~Rattle Snake~~ Spring Creek, meandered the center line of said Creek as follows: (Zero of azimuth, E-W ¼ section line, angles measured clock-wise)
	49°57'		72.0			
	24°49'		160.5			
	121°18'		69.5			
	172°36'		381.0			
	132°55'		142.0			
	101°8'		76.0			
	63°58'		94.0			
	127°18'		60.5			
	162°40'		68.5			
	130°59'		203.0			
	19°3'		49.0 Set from			To B
	98°53'		55.0 Set from			To A
	181°28'		102.0 Set from			
	237°29'		130.0 Set from			
	189°10'		176.5			
	131°22'		81.0			
	96°57'		49.0			To left waters edge Drainage Ditch (Water in ditch 40 ft. wide)
	30°14'		76.0			L. Waters edge Ditch
	16°18'		265.0			" " " "
	5°10'		69.0			" " " "
	279°40'		40.0			To A

LATITUDES, DEPARTURES, AND CLOSING ERRORS

LINES DESIGNATED	Direction	Distance Chains	Distance Links	Latitudes N	Latitudes S	Departures E	Departures W	MISCELLANEOUS NOTES

PLAT OF SURVEY

S ~~W¼~~ ½ Section or ~~Lot~~ 4 Twp. or ~~Blk.~~ 1 N. Range 14 {East / ~~West~~} 6th P. M.

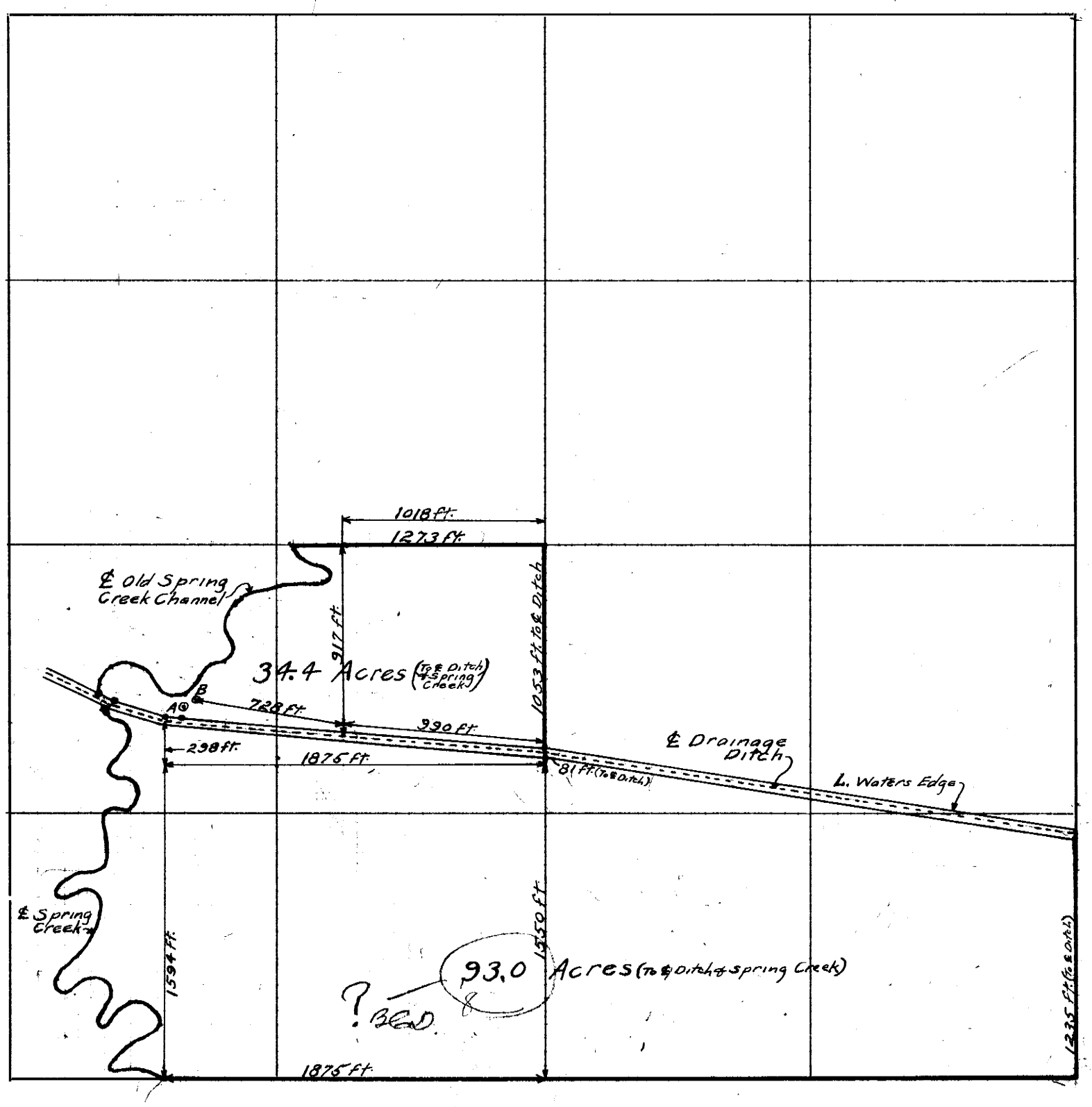

CERTIFICATES

Application for survey of ..... *Section* ....., *Township* ....., *North, Range* .....,

by ....., *191*....., *owner of the* .....

..... *of said section.*

Interested parties were notified by ..... *on the* ..... *day of* ..... *191*.....,
(Mail or Personal Service)

of date when said survey would begin. Interested parties present were .....

.....

OATH OF CHAINMEN

We, ... *and* .....,

do hereby certify that, after being duly sworn, we assisted ....., *County Surveyor, in the survey of*

..... *Section* ....., *Township* ..... *North, Range* .....
and that all lines of said survey were accurately measured by us according to instructions given us and to the best of our skill and ability.

Subscribed in my presence and sworn to before me Jesse Shildneck *Chainman,*

this ..... *day of* ..... *191*..... Charlie Mason *Chainman,*

..... *County Surveyor.* ..... *Chainman.*

SURVEYOR'S CERTIFICATE

I hereby certify that on the 17th and 18th *days of* March *191*20*, I surveyed* a tract of land in the South one half of

Section 4, *Township* 1 *North, Range* 14 E., *and that said survey was accurately made, according to law and the established rules and regulations governing the subdivision of sections, and that all corners were perpetuated with durable material as provided by law and as specifically set forth in the foregoing field notes; and that said notes and map have been compared with the memorandum notes of survey and are true and correct.*

Witness my hand this 24th *day of* August *191*21.

Carl Shildneck *Deputy ~~County Surveyor.~~*

OFFICIAL RECORD

FIELD NOTES

5421—KLOPP & BARTLETT CO., Printing, Lithographing, County Supplies, Omaha.

From Station	Course of Line	To Stat'n	Distance Chains	Distance Links	Magnetic Variation or Angle	Kind of Corner	REMARKS
							Survey for Harding on Sept. 24, 1919 in the city of Humboldt, Nebr.
							Produced the east line of Long Branch Street by running a line over the stone at the north west corner of Block 4, Original Town and a stone at north west corner of Block 6, to the south west corner of Block 8, Original Town.
							Also produced the east line of Central Avenue by using a pipe at the north west corner of Block 17, Tinker & Kings add and a stone at the north west corner of Block 7, Original Town, to the south west corner of said Block 7. From which point ran west 66 ft. to the west side of Central Avenue.
							Measured the length of the south side of said Block 8 and found it to overrun 6 ft. Divided this 6 feet overrun equally by giving 6 inches to Lots 1, 2, 3 & 4, each and one foot to each of Lots 5, 6, 7 + 8, Block 8, Original Town. Said measurements agreed with the old property lines.
							Made a cross in concrete walk for the south east corner of said Lot 4, also a cross in concrete walk 32 ft. due west of south east corner of said Lot 4.

LATITUDES, DEPARTURES, AND CLOSING ERRORS

LINES DESIGNATED	Direction	Distance Chains	Distance Links	Latitudes N	Latitudes S	Departures E	Departures W	MISCELLANEOUS NOTES

PLAT OF SURVEY

.....Section or Lot.....Twp. or Blk.....Range..... {East / West} 6th P. M.



CERTIFICATES

Application for survey of.....*Section*....., *Township*....., *North, Range*.....,

by....., *191*....., *owner of the*.....

.....*of said section.*

Interested parties were notified by:.....*on the*.....*day of*.....*191*.....,
(Mail or Personal Service)

of date when said survey would begin. Interested parties present were.....

.....

OATH OF CHAINMEN

We,.....*and*.....,

do hereby certify that, after being duly sworn, we assisted....., *County Surveyor, in the survey of*

.....*Section*....., *Township*.....*North, Range*.....
and that all lines of said survey were accurately measured by us according to instructions given us and to the best of our skill and ability.

Subscribed in my presence and sworn to before me .....*Chainman,*

this.....*day of*.....*191*.....

.....*Chainman,*

.....*County Surveyor.* .....*Chainman.*

SURVEYOR'S CERTIFICATE

I hereby certify that on the.....*day of*.....*191*...9...., *I surveyed*

.....

Section....., *Township*.....*North, Range*....., *and that said survey was accurately made, according to law and the established rules and regulations governing the subdivision of sections, and that all corners were perpetuated with durable material as provided by law and as specifically set forth in the foregoing field notes; and that said notes and map have been compared with the memorandum notes of survey and are true and correct.*

Witness my hand this.....*day of*.....*191*.....

.....J. F. Reff.....*County Surveyor.*

OFFICIAL RECORD

FIELD NOTES

521—KLOPP & BARTLETT CO. Printing, Lithographing, County Supplies; Omaha.

From Station	Course of Line	To Stat'n	Distance Chains Links Feet	Magnetic Variation or Angle	Kind of Corner	REMARKS
						Surveyed for Weaver Bros. on the 20 & 21 of July, 1921, a five acre tract in the SE ¼ of the SW ¼ of Sec. 11, Twp. 1 North, Range 16 East.
						Beginning at the ¼ section corner stone (a large witness rock marked (X) sets 33 ft. south) ~~measured north along the N-S ½ section line~~ between the said Sec. 11 and Sec. 14-1-16, measured north along the N-S ½ section line of the said Section 11.
			907.5			Set a
			240.0			From which corner measured due west Set a
			907.5			From which corner measured due south along a line parallel to the said N-S ½ section line Intersected the south line of the said Section 11. Set a
			240.0			From which corner measured east along the south line of the said Sec 11. Intersected the ¼ section corner stone, from which the survey was begun. The above tract contains 5.00 acres, more or less.
						(Resurveyed, see Page 51)

LATITUDES, DEPARTURES, AND CLOSING ERRORS

LINES DESIGNATED	Direction	Distance Chains	Distance Links	Latitudes N	Latitudes S	Departures E	Departures W	MISCELLANEOUS NOTES

PLAT OF SURVEY

Section or ~~Lot~~ 11 Twp. or ~~Blk~~ 1 N. Range 16 {East / ~~West~~} 6th P. M.

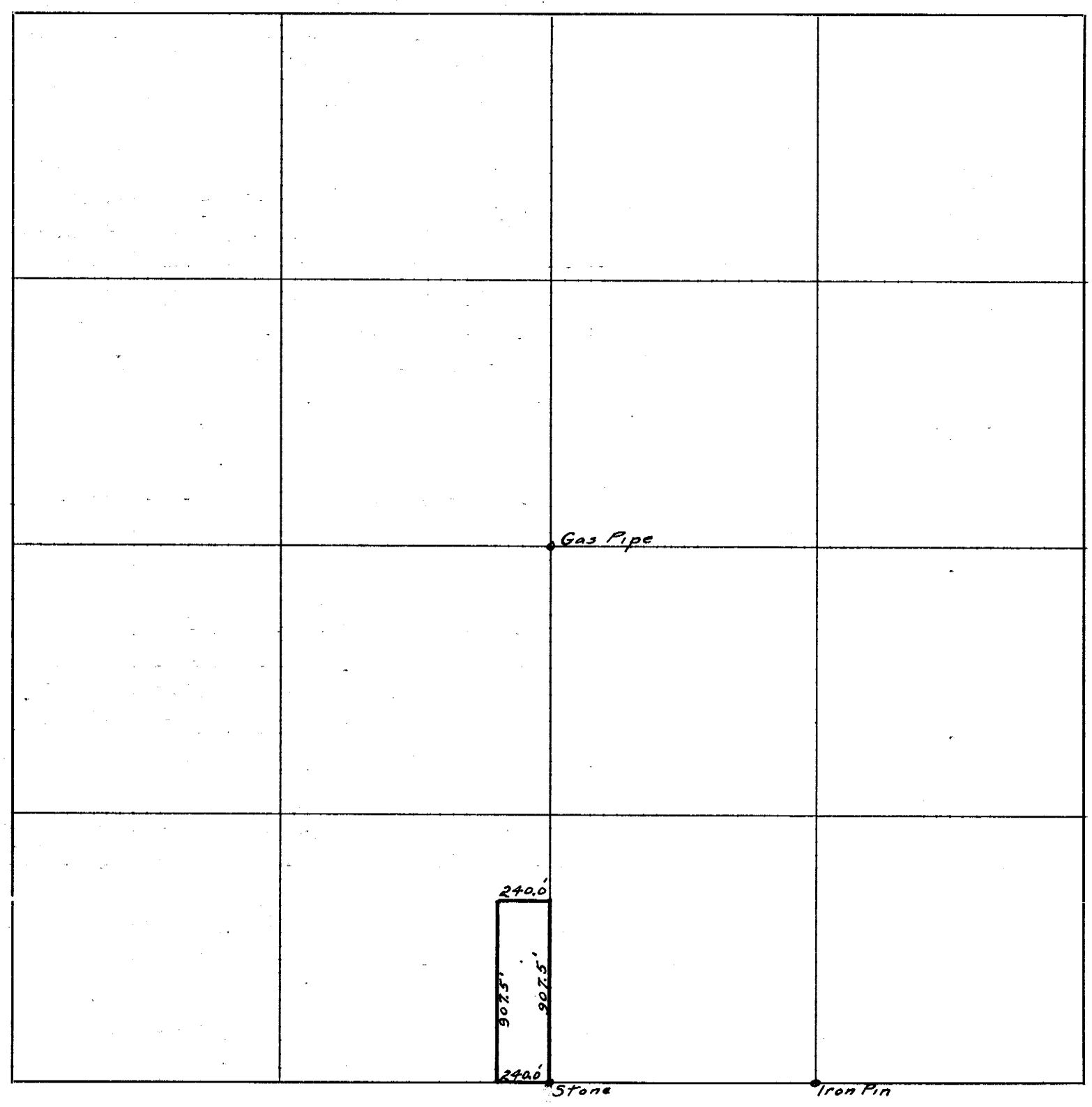

CERTIFICATES

Application for survey of ..... *Section* ....., *Township* ....., *North, Range* .....,

by ....., *191*....., *owner of the* .....

..... *of said section.*

Interested parties were notified by ..... *on the* ..... *day of* ..... *191*.....,
(Mail or Personal Service)

of date when said survey would begin. Interested parties present were .....

.....

OATH OF CHAINMEN

We, ... *and* .....,

do hereby certify that, after being duly sworn, we assisted ....., *County Surveyor, in the survey of*

..... *Section* ....., *Township* ..... *North, Range* .....
and that all lines of said survey were accurately measured by us according to instructions given us and to the best of our skill and ability.

Subscribed in my presence and sworn to before me ..... *Chainman,*

this ..... *day of* ..... *191*.....

..... *Chainman,*

..... *County Surveyor.* ..... *Chainman.*

SURVEYOR'S CERTIFICATE

I hereby certify that on the 20th & 21st *days of* July *191*21, *I surveyed* a 5 acre tract in the SE¼ of the SW¼ of

Section 11, *Township* 1 *North, Range* 16 E., *and that said survey was accurately made, according to law and the established rules and regulations governing the subdivision of sections, and that all corners were perpetuated with durable material as provided by law and as specifically set forth in the foregoing field notes; and that said notes and map have been compared with the memorandum notes of survey and are true and correct.*

Witness my hand this 21st *day of* July *191*21.

Carl Schildknecht *Deputy County Surveyor.*

OFFICIAL RECORD

FIELD NOTES

541—KLOPP & BARTLETT CO. Printing, Lithographing, County Supplies, Omaha.

From Station	Course of Line	To Stat'n	Distance ~~Chains~~ Feet	Distance ~~Links~~	Magnetic Variation or Angle	Kind of Corner	REMARKS
							Surveyed for Weaver Bros. on the 21st. day of July, 1921 East 17th Street of Falls City, Nebr. in Sec. 11, Twp. 1 N., Range 16 East.
							Prolonged the center line of East 17th Street by using the corners located at the NE and NW corners at the intersection of 17th St. and Dewey Ave. (hedge stakes); the S.W. corner (hedge stake) at intersection of 17th St. and Nemaha Ave. and a stone on the S.W. corner of the intersection of 17th St. and the first avenue east of Valley Ave., to the north and south ½ section line of the said Sec. 11, where an iron ~~pin~~ stakes was set.
							Set ~~pipes~~ marking the north and the south line of 17th St. at a point 240.0 ft. west of the N-S ½ section line of the said Sec. 11; also on the north and the south line of 17th St., 499.3 ft. west of the said N-S ½ Sec. line and also on the north and the south line of 17th St., 758.6 ft. west of the said N-S ½ section line, this point being in the fence line on the west side of the Weaver Orchard.
							Beginning at a point 23 ft. south of the ¼ section corner stone on the east side of Sec. 11-1-16 ran west on a random line
2640.0							Intersected N-S ½ section line in said Sec. 11, 13.7 ft. south of a gas pipe formerly set for the center of said Sec. 11.
3390							Set stake
5272							Intersected the west line of said Sec. 11, right at the ¼ section corner between Sections 11 and 10.
							Beginning at the center of said Sec. 11, ran west on the true E.-W. ½

LATITUDES, DEPARTURES, AND CLOSING ERRORS

LINES DESIGNATED	Direction	Distance Chains	Distance Links	Latitudes N	Latitudes S	Departures E	Departures W	MISCELLANEOUS NOTES

PLAT OF SURVEY

Section or ~~Lot~~ 11 Twp. or ~~Blk.~~ 1 N. Range 16 { East / ~~West~~ } 6th P. M.



CERTIFICATES

Application for survey of ..... *Section* ....., *Township* ....., *North, Range* .....,

by ....., *191*....., *owner of the* .....

..... *of said section.*

Interested parties were notified by ..... *on the* ..... *day of* ..... *191*.....,
(Mail or Personal Service)

of date when said survey would begin. Interested parties present were .....

.....

OATH OF CHAINMEN

We, ... *and* .....,

do hereby certify that, after being duly sworn, we assisted ....., *County Surveyor, in the survey of*

..... *Section* ....., *Township* ..... *North, Range* .....
and that all lines of said survey were accurately measured by us according to instructions given us and to the best of our skill and ability.

Subscribed in my presence and sworn to before me Paul Schildneck *Chainman,*

this ..... *day of* ..... *191*...... ..... *Chainman,*

..... *County Surveyor.* ..... *Chainman.*

SURVEYOR'S CERTIFICATE

I hereby certify that on the 21st *day of* July *191*21, *I surveyed*
East 17th Street of Falls City, Nebr.

Section 11, *Township* 1 *North, Range* 16 E., *and that said survey was accurately made, according to law and the established rules and regulations governing the subdivision of sections, and that all corners were perpetuated with durable material as provided by law and as specifically set forth in the foregoing field notes; and that said notes and map have been compared with the memorandum notes of survey and are true and correct.*

Witness my hand this 21st *day of* July *191*21.

Carl Schildneck *Deputy County Surveyor.*

OFFICIAL RECORD

FIELD NOTES

MU-KLOPP & BARTLETT CO., Printing, Lithographing, County Supplies, Omaha.

From Station	Course of Line	To Stat'n	Distance Chains ~~Links~~ Feet	Magnetic Variation or Angle	Kind of Corner	REMARKS
						section line.
			429.3			Set a 1 in. (inside) pipe about 30 in. long 33 ft. south of this point
			479.3			Set a pipe, 1 in. in diameter (inside) and about 30 in. long, 33 ft. south of this point.
			752			Fence running south
			754.3			Set a 1 in. pipe about 27 in. long for the north west corner to a tract of land called the Weaver Orchard. (754.3 ft. = 45 9/7 rods)
						Beginning at the ¼ section corner stone between Sections 11 and 14, T. 1 N., R. 16 E., ran west on the prolongation of the line connecting the said ¼ section corner stone and an iron pin 80 rods east set on the south line of the said Sec. 11,
			429.3			Set a 2 in. pipe about 2 ft. long, 33 ft. north of this point
			479.3			Set a 2 in. pipe about 2 ft. long, 33 ft. north of this point.
			755			Fence running north.
						Also set a 1 in. pipe about 32 in. long at each of the four corners at the intersection of 17th Street of Falls City, Nebr. and the 50 ft. road, the east line of which is 429.3 ft. west of and parallel with the N-S ¼ section line in the said Sec. 11.

LATITUDES, DEPARTURES, AND CLOSING ERRORS

LINES DESIGNATED	Direction	Distance Chains	Distance Links	Latitudes N	Latitudes S	Departures E	Departures W	MISCELLANEOUS NOTES

PLAT OF SURVEY

Section or ~~Lot~~ 11 Twp. or ~~Blk.~~ 1 N. Range 16 {East / ~~West~~} 6th P. M.



CERTIFICATES

Application for survey of.....*Section*....., *Township*....., *North, Range*.....,

by....., *191*....., *owner of the*.....

.....*of said section.*

Interested parties were notified by.....*on the*.....*day of*.....*191*.....,
(Mail or Personal Service)

of date when said survey would begin. Interested parties present were.....

.....

OATH OF CHAINMEN

We,.....*and*.....,

do hereby certify that, after being duly sworn, we assisted....., *County Surveyor, in the survey of*

.....*Section*....., *Township*.....*North, Range*.....

and that all lines of said survey were accurately measured by us according to instructions given us and to the best of our skill and ability.

Subscribed in my presence and sworn to before me Paul Shildneck *Chainman,*

this.....*day of*.....*191*..... Otis Mendenhall *Chainman,*

.....*County Surveyor.* .....*Chainman.*

SURVEYOR'S CERTIFICATE

I hereby certify that on the 29th & 30th *days of* July *191*21*, I surveyed* a tract of land in

Section 11, *Township* 1 *North, Range* 16 E., *and that said survey was accurately made, according to law and the established rules and regulations governing the subdivision of sections, and that all corners were perpetuated with durable material as provided by law and as specifically set forth in the foregoing field notes; and that said notes and map have been compared with the memorandum notes of survey and are true and correct.*

Witness my hand this 9th *day of* Aug. *191*21.

Carl Shildneck *County Surveyor.*

OFFICIAL RECORD

FIELD NOTES

3421—KLOPP & BARTLETT CO., Printing, Lithographing, County Supplies; Omaha.

From Station	Course of Line	To Stat'n	Distance Chains	Distance Links (feet)	Magnetic Variation or Angle	Kind of Corner	REMARKS
							Surveyed for Weaver Bros. on the 29th day of July, 1921 a five acre tract in the SE ¼ of the SW ¼ of Sec. 11, Twp. 1 North, Range 16 East. Beginning at the ¼ section corner stone (a large witness rock marked (X) sets 33 ft. south) between the said section 11 and Sec. 14, Twp. 1 North, Range 16 East, measured north along the N-S ½ section line of said Sec. 11
				990.0			Set a 1 in. (inside) pipe about 32 in. long. From which corner ran due west
				220.0			Set a 1 in. pipe about 32 inches long. From which corner ran south along a line parallel to the said N-S ½ section line
				990.0			South line of said section 11, obtained by prolonging the line connecting the ¼ section corner stone on the south side of the said Section 11 and an iron pin 80 rods east, set on the south line of said Sec. 11. Set a 1 in. pipe about 32 inches long. From which corner ran east along the south line of the said Section 11
				220.0			¼ section corner stone, the place of beginning. The above mentioned tract contains 5.00 acres, more or less.

LATITUDES, DEPARTURES, AND CLOSING ERRORS

LINES DESIGNATED	Direction	Distance Chains	Distance Links	Latitudes N	Latitudes S	Departures E	Departures W	MISCELLANEOUS NOTES

PLAT OF SURVEY

Section or ~~Lot~~ 11 Twp. or ~~Blk.~~ 1 N. Range 16 {East / ~~West~~} 6th P. M.

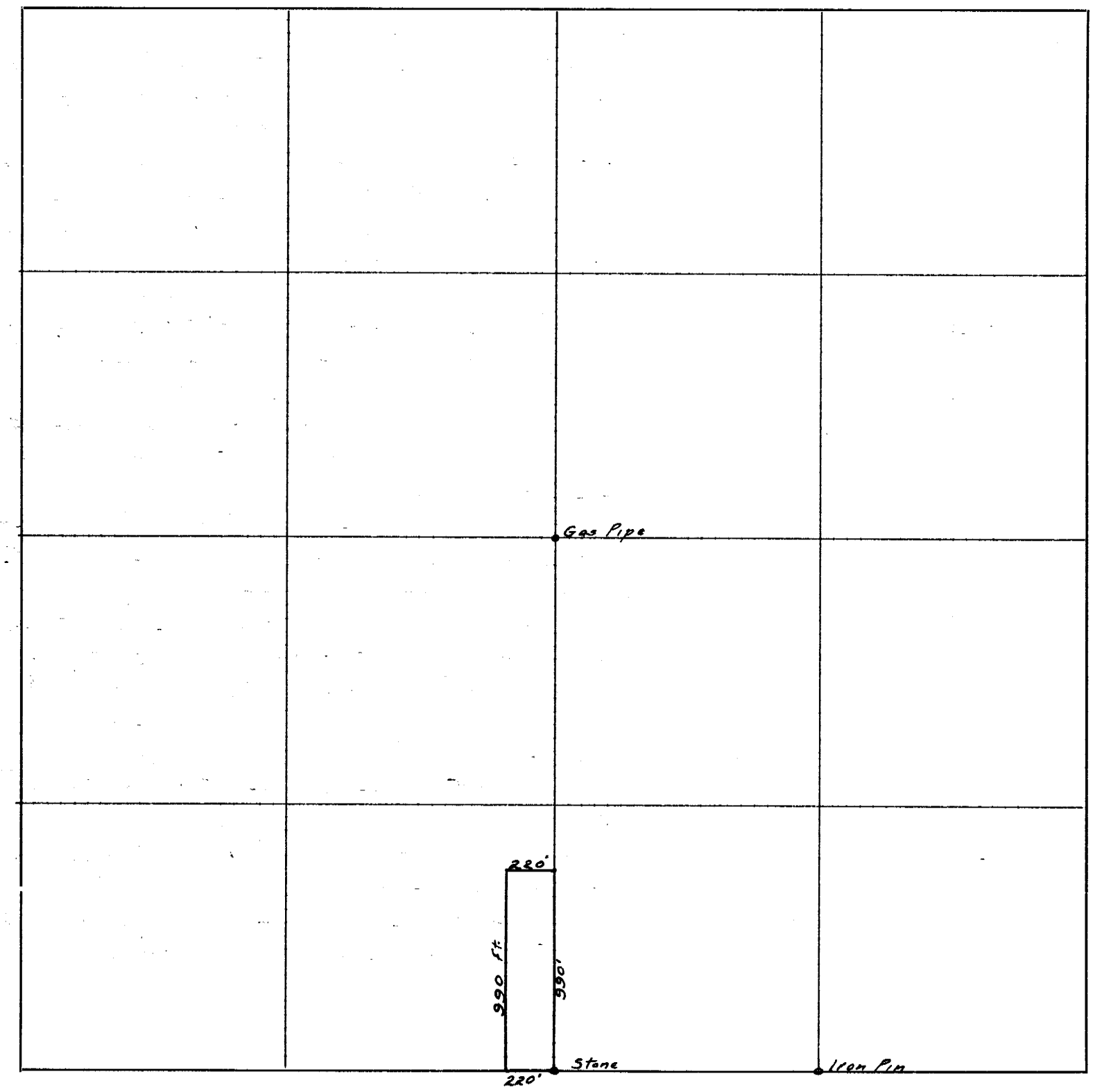

CERTIFICATES

Application for survey of ..... *Section* ....., *Township* ....., *North, Range* .....,

by ....., *191* ....., *owner of the* .....

..... *of said section.*

Interested parties were notified by ..... *on the* ..... *day of* ..... *191* .....,
(Mail or Personal Service)

of date when said survey would begin. Interested parties present were .....

.....

OATH OF CHAINMEN

We, ... *and* .....,

do hereby certify that, after being duly sworn, we assisted ....., *County Surveyor, in the survey of*

..... *Section* ....., *Township* ..... *North, Range* .....
and that all lines of said survey were accurately measured by us according to instructions given us and to the best of our skill and ability.

Subscribed in my presence and sworn to before me Paul Shildneck *Chainman,*

this ..... *day of* ..... *191* ..... Otis Mendenhall *Chainman,*

..... *County Surveyor.* ..... *Chainman.*

SURVEYOR'S CERTIFICATE

I hereby certify that on the 29th *day of* July *191*21*, I surveyed* a five acre tract of land in the SE¼ of the SW¼ of

Section 11, *Township* 1 *North, Range* 16 E., *and that said survey was accurately made, according to law and the established rules and regulations governing the subdivision of sections, and that all corners were perpetuated with durable material as provided by law and as specifically set forth in the foregoing field notes; and that said notes and map have been compared with the memorandum notes of survey and are true and correct.*

Witness my hand this 30th *day of* July *191*21.

Carl Shildneck *Deputy County Surveyor.*

OFFICIAL RECORD

FIELD NOTES

6421—KLOPP & BARTLETT CO., Printing, Lithographing, County Supplies, Omaha.

From Station	Course of Line	To Stat'n	Distance Chains	Distance Links	Magnetic Variation or Angle	Kind of Corner	REMARKS
							Survey of road on the west ½ of the south line of Sec. 8, Twp. 3 N., Range 14 East for Richardson County on Aug. 5, 1921. Located section corner stone at south west corner of said Sec. 8 by measuring in from the ¼ section corners. Found the said section corner stone to be 2637.5 ft. south of the hedge running east from the ¼ section corner between Secs. 7 and 8; 2637.5 ft. north of fence running east of the ¼ section corner between Secs. 17 and 18; 2641 ft. east of the hedge running north from the ¼ section corner between Secs. 7 and 18 and 2631 ft. west of the ¼ section corner stone between Secs. 8 and 17. The said ¼ section corner stone between Secs. 8 & 17 was badly crushed so placed a red rock about 13 in. long 4 in. thick and 11 in. wide at top and 5 in. on the bottom, marked (X) on top of the original stone. From this corner the north hedge row was about 33 ft. and the south one about 31½ ft. Each of the two fences running east from the south west corner of the said Sec. 8 was about 30 ft. from the center of the road. From the section corner stone at the south west corner of the said Sec. 8, a 3 ft. cotton wood bears about N 35°-00' E, 43 ft. and a 3 ft. cotton wood stump about N 67°-00' W, 71 ft.

LATITUDES, DEPARTURES, AND CLOSING ERRORS

LINES DESIGNATED	Direction	Distance Chains	Distance Links	Latitudes N	Latitudes S	Departures E	Departures W	MISCELLANEOUS NOTES

PLAT OF SURVEY

Section or ~~Lot~~ 8 Twp. or ~~Blk.~~ 3 N. Range 14 {East / ~~West~~} 6th P. M.



CERTIFICATES

Application for survey of ..... *Section* ....., *Township* ....., *North, Range* .....,

by ....., *191* ....., *owner of the* .....

..... *of said section.*

Interested parties were notified by ..... *on the* ..... *day of* ..... *191* .....,
(Mail or Personal Service)

of date when said survey would begin. Interested parties present were .....

.....

OATH OF CHAINMEN

We, ... *and* .....,

do hereby certify that, after being duly sworn, we assisted ....., *County Surveyor, in the survey of*

..... *Section* ....., *Township* ..... *North, Range* .....
and that all lines of said survey were accurately measured by us according to instructions given us and to the best of our skill and ability.

Subscribed in my presence and sworn to before me ..... Paul Shildneck ..... *Chainman,*

this ..... *day of* ..... *191* .... *Chainman,*

..... *County Surveyor.* ..... *Chainman.*

SURVEYOR'S CERTIFICATE

I hereby certify that on the 5th *day of* August *191* 21, *I surveyed* the public road on the west ½ of the south line of

Section 8, *Township* 3 N. *North, Range* 16 E., *and that said survey was accurately made, according to law and the established rules and regulations governing the subdivision of sections, and that all corners were perpetuated with durable material as provided by law and as specifically set forth in the foregoing field notes; and that said notes and map have been compared with the memorandum notes of survey and are true and correct.*

Witness my hand this 9th *day of* Aug. *191* 21.

Carl Shildneck ..... Deputy *County Surveyor.*

OFFICIAL RECORD

FIELD NOTES

521—KLOPP & BARTLETT CO. Printing, Lithographing, County Supplies; Omaha.

From Station	Course of Line	To Stat'n	Distance Chains ~~Links~~ Feet	Distance Links	Magnetic Variation or Angle	Kind of Corner	REMARKS
							Surveyed for W. R. Holt on the 28th day of June, 1921 a tract of land in the NE ¼ of the SW ¼ of Sec. 35, Twp. 2 North, Range 16 East.
							Beginning at the center of said Sec. 35, thence
	S 0°-8' E		567	0			along the N-S ½ section line of said Sec. 35
	Due West		36	0			to the north & east side of the Drainage Ditch right of way
	N 34°-19' W		198	0			following the north & east side of said right of way
	N 40°-1' W		168	2			
	N 53°-48' W		126	3			
	N 56°-52' W		143	0			
	N 60°-13' W		213	5			
	N 6°-17' E		16	5			to the E & W ½ section line of said Sec. 35
	Due East		660	2			to the place of beginning.
							The said tract contains 3.84 acres, more or less.

LATITUDES, DEPARTURES, AND CLOSING ERRORS

LINES DESIGNATED	Direction	Distance Chains	Distance Links	Latitudes N	Latitudes S	Departures E	Departures W	MISCELLANEOUS NOTES

PLAT OF SURVEY

Section or ~~Lot~~ 35 Twp. or ~~Blk.~~ 2 N. Range 16 {East / ~~West~~} 6th P. M.

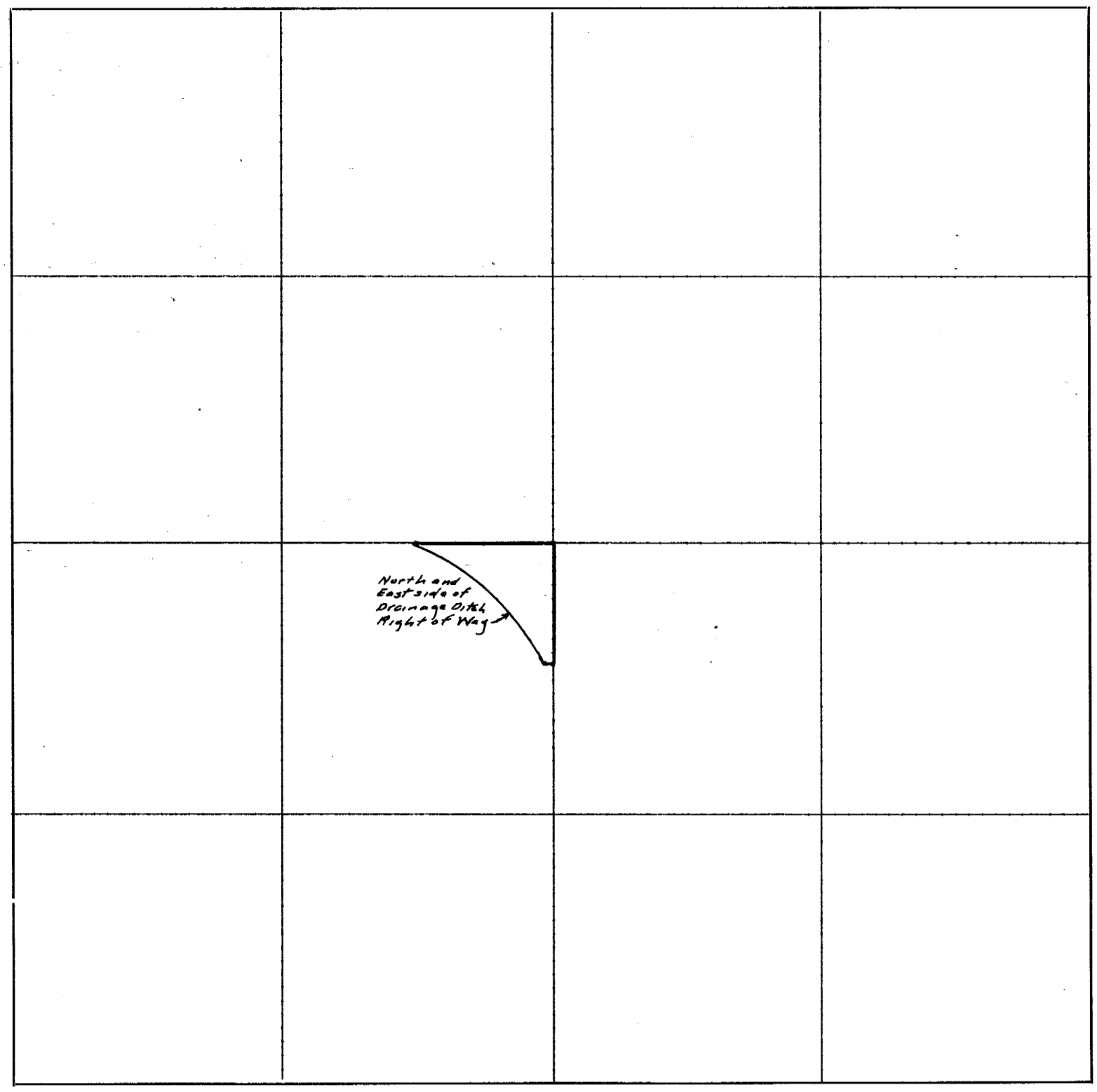

CERTIFICATES

Application for survey of.....*Section*....., *Township*....., *North, Range*.....,

by....., *191*....., *owner of the*.....

.....*of said section.*

Interested parties were notified by.....*on the*.....*day of*.....*191*.....,
(Mail or Personal Service)

of date when said survey would begin. Interested parties present were.....

.....

OATH OF CHAINMEN

We,.....*and*.....,

do hereby certify that, after being duly sworn, we assisted....., *County Surveyor, in the survey of*

.....*Section*....., *Township*.....*North, Range*.....
and that all lines of said survey were accurately measured by us according to instructions given us and to the best of our skill and ability.

Subscribed in my presence and sworn to before me Paul Shildneck *Chainman,*

this.....*day of*.....*191*..... .....*Chainman,*

.....*County Surveyor.* .....*Chainman.*

SURVEYOR'S CERTIFICATE

I hereby certify that on the 28th *day of* June *191*21*, I surveyed* a tract of land in the N.E. ¼ of the S.W. ¼ of

Section 35*, Township* 2 *North, Range* 16 E.*, and that said survey was accurately made, according to law and the established rules and regulations governing the subdivision of sections, and that all corners were perpetuated with durable material as provided by law and as specifically set forth in the foregoing field notes; and that said notes and map have been compared with the memorandum notes of survey and are true and correct.*

Witness my hand this 16th *day of* Aug. *191*21*.

Carl Shildneck *Deputy County Surveyor.*

OFFICIAL RECORD

FIELD NOTES

542—KLOPP & BARTLETT CO., Printing, Lithographing, County Supplies; Omaha.

From Station	Course of Line	To Stat'n	Distance Chains	Distance Links	Magnetic Variation or Angle	Kind of Corner	REMARKS
							Surveyed for Stump on the 28th of June, 1921 a tract of land in the N.W. ¼ of Sec. 35, Twp. 2 N., Range 16 E. Beginning at a point at the intersection of the E-W ½ section line of said Sec. 35 and the south and west side of the Drainage Ditch Right of Way said point being 997.2 ft. west of the center of said Sec. 35; thence due west along the said E-W ½ section line 1553.7 ft. to the center line of Muddy Creek; thence N 37°-42' E., 212.0 ft.; thence N 5°-56' E., 103.5 ft.; thence N 28°-52' W., 85.5 ft.; thence N 45°-37' W., 132.5 ft.; thence N 48°-27' W., 111.7 ft.; thence N 62°-29' W., 82.7 ft. to the west line of said Sec. 35; thence N 0°-48' E. along the west side of said Sec. 35 3440 ft. to the south and west side of said Drainage Ditch Right of Way; thence S 62°-5' E along the south and west side of said Drainage Ditch Right of Way, 1882.5 ft. to the place of beginning; containing 14.7 acres, more or less.

LATITUDES, DEPARTURES, AND CLOSING ERRORS

LINES DESIGNATED	Direction	Distance Chains	Distance Links	Latitudes N	Latitudes S	Departures E	Departures W	MISCELLANEOUS NOTES

PLAT OF SURVEY

Section or ~~Lot~~ 35 Twp. or ~~Blk.~~ 2 N. Range 16 {East / ~~West~~} 6th P. M.

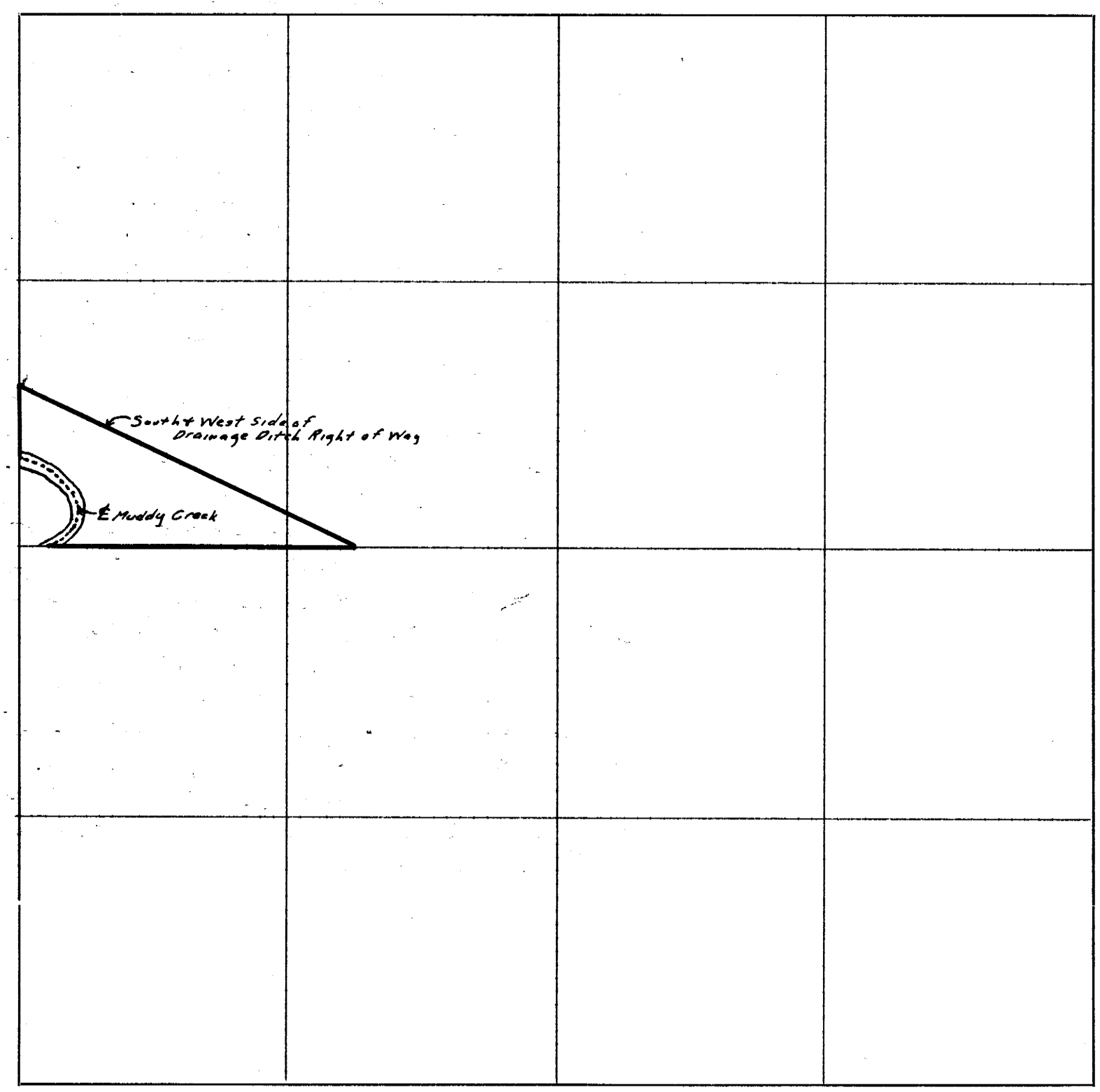

CERTIFICATES

Application for survey of ..... *Section* ....., *Township* ....., *North, Range* .....,

by ....., *191*....., *owner of the* .....

..... *of said section.*

Interested parties were notified by ..... *on the* ..... *day of* ..... *191*.....,
(Mail or Personal Service)

of date when said survey would begin. Interested parties present were .....

.....

OATH OF CHAINMEN

We, ... *and* .....,

do hereby certify that, after being duly sworn, we assisted ....., *County Surveyor, in the survey of*

..... *Section* ....., *Township* ..... *North, Range* .....
and that all lines of said survey were accurately measured by us according to instructions given us and to the best of our skill and ability.

Subscribed in my presence and sworn to before me ..... Paul Shildneck ..... *Chainman,*

this ..... *day of* ..... *191*.....

..... *Chainman,*

..... *County Surveyor.* ..... *Chainman.*

SURVEYOR'S CERTIFICATE

I hereby certify that on the 28th *day of* June *191*21, *I surveyed* a tract of land in the N.W. ¼ of

Section 35, *Township* 2 *North, Range* 16 E., *and that said survey was accurately made, according to law and the established rules and regulations governing the subdivision of sections, and that all corners were perpetuated with durable material as provided by law and as specifically set forth in the foregoing field notes; and that said notes and map have been compared with the memorandum notes of survey and are true and correct.*

Witness my hand this 16th *day of* Aug. *191*21.

Carl S. Shildneck *Deputy County Surveyor.*

OFFICIAL RECORD

FIELD NOTES

520—KLOPP & BARTLETT CO. Printing, Lithographing, County Supplies, Omaha.

From Station	Course of Line	To Stat'n	Distance Chains	Distance Links	Magnetic Variation or Angle	Kind of Corner	REMARKS
							Survey for Claude Linn on April 5 and June 15, 1921. A tract of land in the N½ of Sec. 9 and S½ of Sec. 4-12-13, Twp. 2 N., Range 13 E, lying north of the C. B. & Q. Railroad.
							Beginning at the north east corner of said Sec. 9, thence south along the east side of said Sec. 9, 1038.7 ft. to the north side of the C. B. & Q. Railroad Right of Way; thence, following the north side of said right of way, N 86° 6' W, 304.8 ft.; thence N 84° 2' W, 202.6 ft.; thence N 82° 59 W, 332.0 ft.; thence N 82° 53' W, 1826.3 ft.; thence N 81° 56' W, 261.3 ft.; thence N 84° 53' W, 305.5 ft.; thence N 87° 35' W, 251.0 ft.; thence S 89° 50' W, 267.2 ft.; thence S 86° 55' W, 310.0 ft.; thence N 1° 7' W, 699.7 ft. to the north east corner of the NW ¼ of the NW ¼ of said Sec. 9; thence S 88° 49' E along the north side of said Sec. 9, 3320.0 ft.; thence N 84° 16' E, 491.5 ft.; thence S 32° 25' E, 35.0 ft.; thence S 2° 39' E, 159.7 ft.; thence N 88° 2' E, 202.2 ft. to the place of beginning: containing 75.0 acres, more or less.

7

LATITUDES, DEPARTURES, AND CLOSING ERRORS

LINES DESIGNATED	Direction	Distance Chains	Distance Links	Latitudes N	Latitudes S	Departures E	Departures W	MISCELLANEOUS NOTES

PLAT OF SURVEY

Section or ~~Lot~~ 9 & 4 Twp. or ~~Blk.~~ 2 N. Range 13 {East / ~~West~~} 6th P. M.

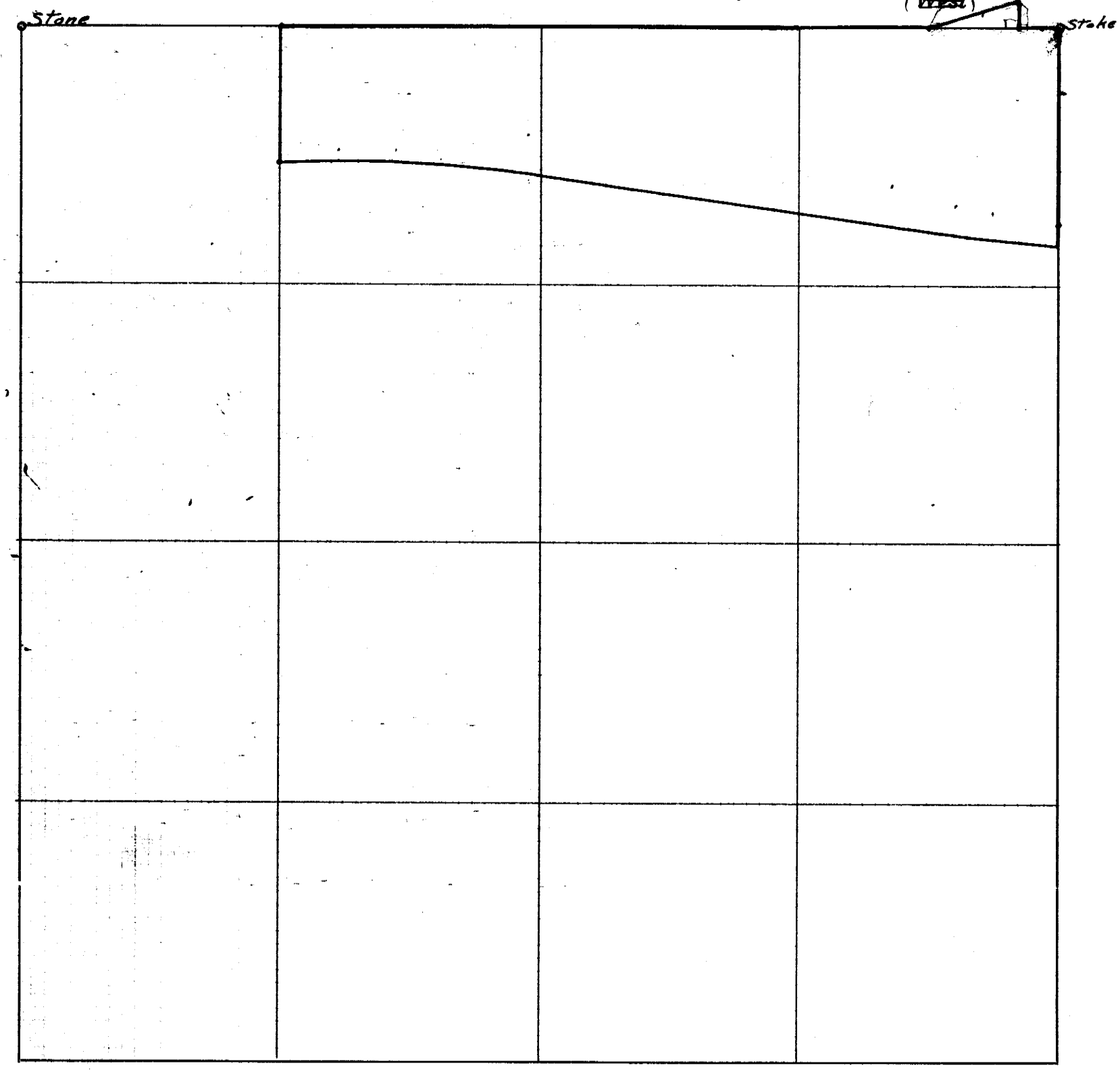

CERTIFICATES

Application for survey of ..... *Section* ....., *Township* ....., *North, Range* .....,

by ....., *191*....., *owner of the* .....

..... *of said section.*

Interested parties were notified by ..... *on the* ..... *day of* ..... *191*.....,
(Mail or Personal Service)

of date when said survey would begin. Interested parties present were .....

.....

OATH OF CHAINMEN

We, ... *and* .....,

do hereby certify that, after being duly sworn, we assisted ....., *County Surveyor, in the survey of*

..... *Section* ....., *Township* ..... *North, Range* .....
and that all lines of said survey were accurately measured by us according to instructions given us and to the best of our skill and ability.

Subscribed in my presence and sworn to before me ..... Lloyd Shildneck ..... *Chainman,*

this ..... *day of* ..... *191*..... ..... Paul Shildneck ..... *Chainman,*

..... *County Surveyor.* ..... *Chainman.*

SURVEYOR'S CERTIFICATE

I hereby certify that on the 5th & 15th *days of* April & June, resp'tly *191*21, *I surveyed* a tract of land in the N½ of

Sections 9 & 4, *Township* 2 *North, Range* 13 E., *and that said survey was accurately made, according to law and the established rules and regulations governing the subdivision of sections, and that all corners were perpetuated with durable material as provided by law and as specifically set forth in the foregoing field notes; and that said notes and map have been compared with the memorandum notes of survey and are true and correct.*

Witness my hand this 16th *day of* August *191*21.

..... Carl Shildneck Deputy *County Surveyor.*

OFFICIAL RECORD

FIELD NOTES

521—KLOPP & BARTLETT CO., Printing, Lithographing, County Supplies; Omaha.

From Station	Course of Line	To Stat'n	Distance Chains	Distance Links	Magnetic Variation or Angle	Kind of Corner	REMARKS
							Survey for Richardson County, Nebr. on July 12, 1921 of a new road in Sec. 34, Twp. 2 N., Range 16 E.
							Ran the center line of the new 66' foot road as follows; Beginning at a point 33 ft. west of the south east corner of the NE ¼ of the NW ¼ of said Sec. 34, thence south on a line 33 ft. west of and parallel with the N-S ½ section line of said Sec. 34, a distance of 800 feet. Used stone at center of said Sec. 34 to run line.

LATITUDES, DEPARTURES, AND CLOSING ERRORS

LINES DESIGNATED	Direction	Distance Chains	Distance Links	Latitudes N	Latitudes S	Departures E	Departures W	MISCELLANEOUS NOTES

PLAT OF SURVEY

Section or ~~Lot~~ 34 Twp. or ~~Blk.~~ 2 N. Range 16 {East / ~~West~~} 6th P. M.

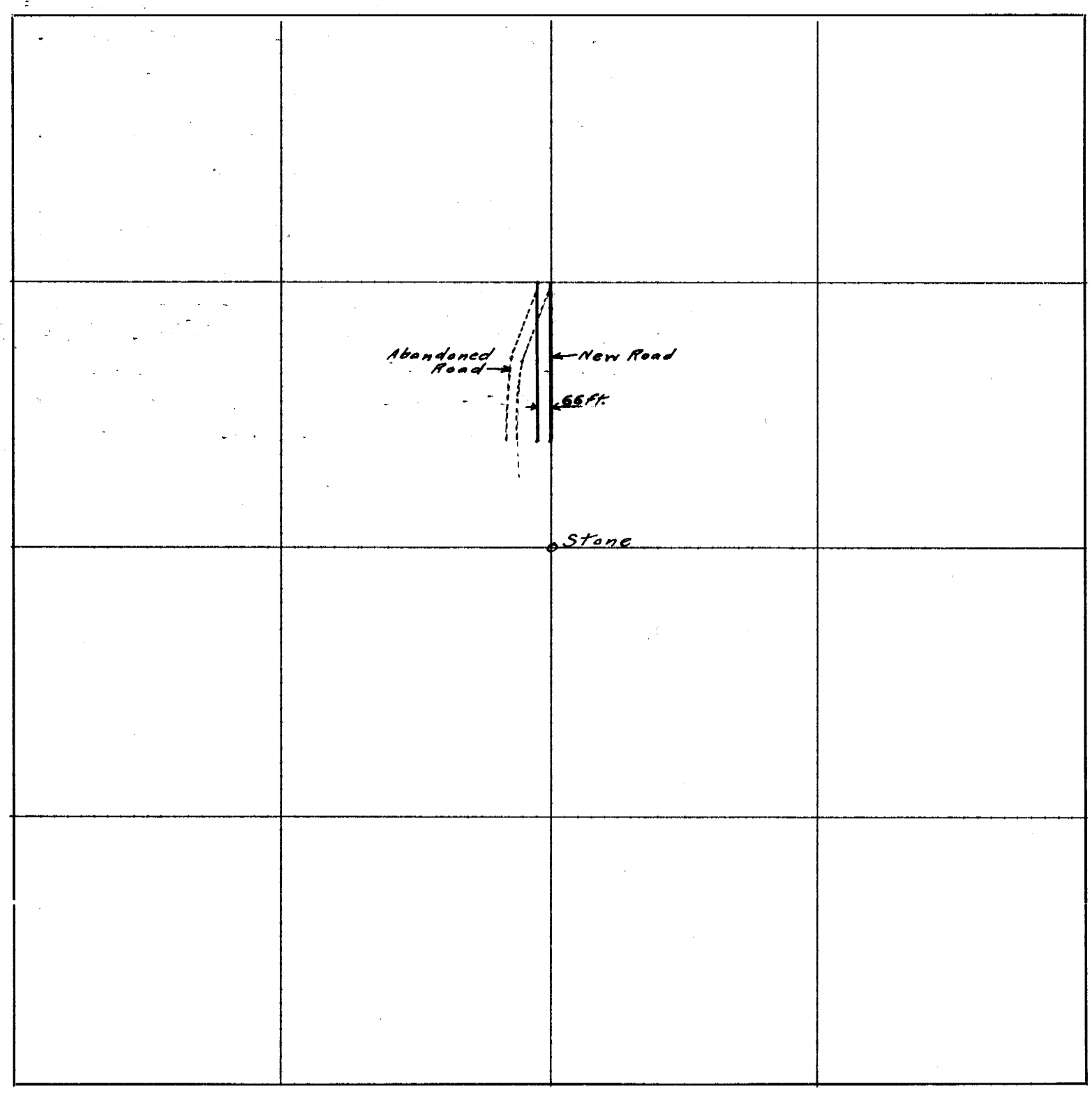

CERTIFICATES

Application for survey of ..... *Section* ....., *Township* ....., *North, Range* .....,

by ....., *191* ....., *owner of the* .....

..... *of said section.*

Interested parties were notified by ..... *on the* ..... *day of* ..... *191* .....,
(Mail or Personal Service)

of date when said survey would begin. Interested parties present were ~~Lewis Hememan and~~ ~~Hememan~~

.....

OATH OF CHAINMEN

We, ... *and* .....,

do hereby certify that, after being duly sworn, we assisted ....., *County Surveyor, in the survey of*

..... *Section* ....., *Township* ..... *North, Range* .....
and that all lines of said survey were accurately measured by us according to instructions given us and to the best of our skill and ability.

Subscribed in my presence and sworn to before me ~~Roy Meredith~~ *Chainman,*

this ..... *day of* ..... *191* ..... Paul Shildneck *Chainman,*

..... *County Surveyor.* ..... *Chainman.*

SURVEYOR'S CERTIFICATE

I hereby certify that on the 12 th *day of* July *1921, I surveyed* a section of new road in the SE ¼ of the NW ¼ of

Section 34, *Township* 2 *North, Range* 16 E., *and that said survey was accurately made, according to law and the established rules and regulations governing the subdivision of sections, and that all corners were perpetuated with durable material as provided by law and as specifically set forth in the foregoing field notes; and that said notes and map have been compared with the memorandum notes of survey and are true and correct.*

Witness my hand this 17 th *day of* August *1921.*

Carl Shildneck *Deputy County Surveyor.*

OFFICIAL RECORD

FIELD NOTES

6421—KLOPP & BARTLETT CO., Printing, Lithographing, County Supplies; Omaha.

From Station	Course of Line	To Stat'n	Distance Chains Links Feet	Magnetic Variation or Angle	Kind of Corner	REMARKS
						Survey for M. E. Gandy on June 21 & 22, 1921 in Sections 5 & 6, Twp. 3 N., Range 17 E.
						Beginning at the section corner stone at the south east corner of Sec. 5-3-17, measured on random line north
			150			Right Waters Edge of Missouri River.
						Beginning at the south west corner of said Sec. 5 (failed to find stone but located corner accurately enough for the survey by the government field notes) ran north on a random line
			980			From this point the right waters edge of the Missouri River is 1060 ft. N 78° E.
			2160			Right waters edge of Missouri River.
						Beginning at the section corner stone at the north west corner of Sec. 6-3-17, ran east on random line
			1525			Right waters edge of Missouri River.
						Estimated that Section 5-3-17 contained approximately 113 acres and Sec. 6-3-17 approximately 440 acres, not including the NW ¼ of the NW ¼ of said Sec. 6.

LATITUDES, DEPARTURES, AND CLOSING ERRORS

LINES DESIGNATED	Direction	Distance Chains	Distance Links	Latitudes N	Latitudes S	Departures E	Departures W	MISCELLANEOUS NOTES

PLAT OF SURVEY

Section or ~~Lot~~ 5 & 6 Twp. or ~~Blk.~~ 3 N. Range 17 {East / ~~West~~} 6th P. M.



CERTIFICATES

Application for survey of.....*Section*....., *Township*....., *North, Range*.....,

by....., *191*....., *owner of the*.....

.....*of said section.*

Interested parties were notified by.....*on the*.....*day of*.....*191*.....,
(Mail or Personal Service)

of date when said survey would begin. Interested parties present were.....

.....

OATH OF CHAINMEN

We,.....*and*.....,

do hereby certify that, after being duly sworn, we assisted....., *County Surveyor, in the survey of*

.....*Section*....., *Township*.....*North, Range*.....

and that all lines of said survey were accurately measured by us according to instructions given us and to the best of our skill and ability.

Subscribed in my presence and sworn to before me Lloyd Shildneck *Chainman,*

this.....*day of*.....*191*..... .....*Chainman,*

.....*County Surveyor.* .....*Chainman.*

SURVEYOR'S CERTIFICATE

I hereby certify that on the 21 & 22 *days of* June *19*21, *I surveyed* the east & west lines of Sec. 5 & 6-17 and the north line of

Section 6, *Township* 3 *North, Range* 17 E., *and that said survey was accurately made, according to law and the established rules and regulations governing the subdivision of sections, and that all corners were perpetuated with durable material as provided by law and as specifically set forth in the foregoing field notes; and that said notes and map have been compared with the memorandum notes of survey and are true and correct.*

Witness my hand this 18th *day of* Aug. *19*21.

Carl Shildneck *Deputy County Surveyor.*

OFFICIAL RECORD

FIELD NOTES

521—KLOPP & BARTLETT CO., Printing, Lithographing, County Supplies; Omaha.

From Station	Course of Line	To Stat'n	Distance Chains Links Feet	Magnetic Variation or Angle	Kind of Corner	REMARKS
						Survey for Frank Shubert on March 26 and April 2, 1921 of the NW ¼ of Sec. 6, Twp. 3 N., Range 16 E.
						Beginning at the corner stone at the south west corner of said Sec. 6 ran north on a random line
			2652			Intersected fence running east. Set stake.
			3960			Set stake
			3983			Intersected fence running east.
			5300			North line of said Sec. 6. Found only fragments of corner stone.
						From which corner ran south on true line.
			1325			Set a 1 in. pipe; from which a large pine bears 57 ft. west & a little south, a phone pole 50 ft. N.W.
			~~1350~~ ?, 2650?			Set a ½ in. iron rod 18 in. long; from which a walnut bears 28.3 ft. N.E.; a phone pole 42.6 ft. south & west.
						Beginning at the stone at the north east corner of said Sec. 6, ran west on a true line
			2430			Intersect fence running south. Set stake.
			2640.5			Intersect fence running north.
			3635			Set a 1 in. pipe about 15 in. long from which a phone pole bears N.E., 32 ft.; a hedge post 21 ft. south.
			4860			North west corner of said Sec. 6.
						From which stake ran south on a random line
			1323.5			Intersected fence running west
			1325			Set a ½ in. iron pipe
			1350			Point E-W fence would strike if straight.
						From which pipe ran west on a straight line to the pipe set at the south west corner of the N.W. ¼ of the N.W. ¼ of said Sec. 6.
			1217.5			Set a ½ in. gas pipe
			2435.0			Pipe set at the south west corner of the N.W. ¼ of the N.W. ¼ of said Sec. 6.
						Beginning at a stone marked (X) at the center of said Sec. 6, ran west on a random line, following hedge row
			2241			West side of said Sec. 6
						Beginning at center of said Sec. 6, ran east along fence line
			201			Fence running north.

LATITUDES, DEPARTURES, AND CLOSING ERRORS

LINES DESIGNATED	Direction	Distance Chains	Distance Links	Latitudes N	Latitudes S	Departures E	Departures W	MISCELLANEOUS NOTES

PLAT OF SURVEY

Section or ~~Lot~~ 6 Twp. or ~~Blk.~~ 3 N. Range 16 {East / ~~West~~} 6th P. M.

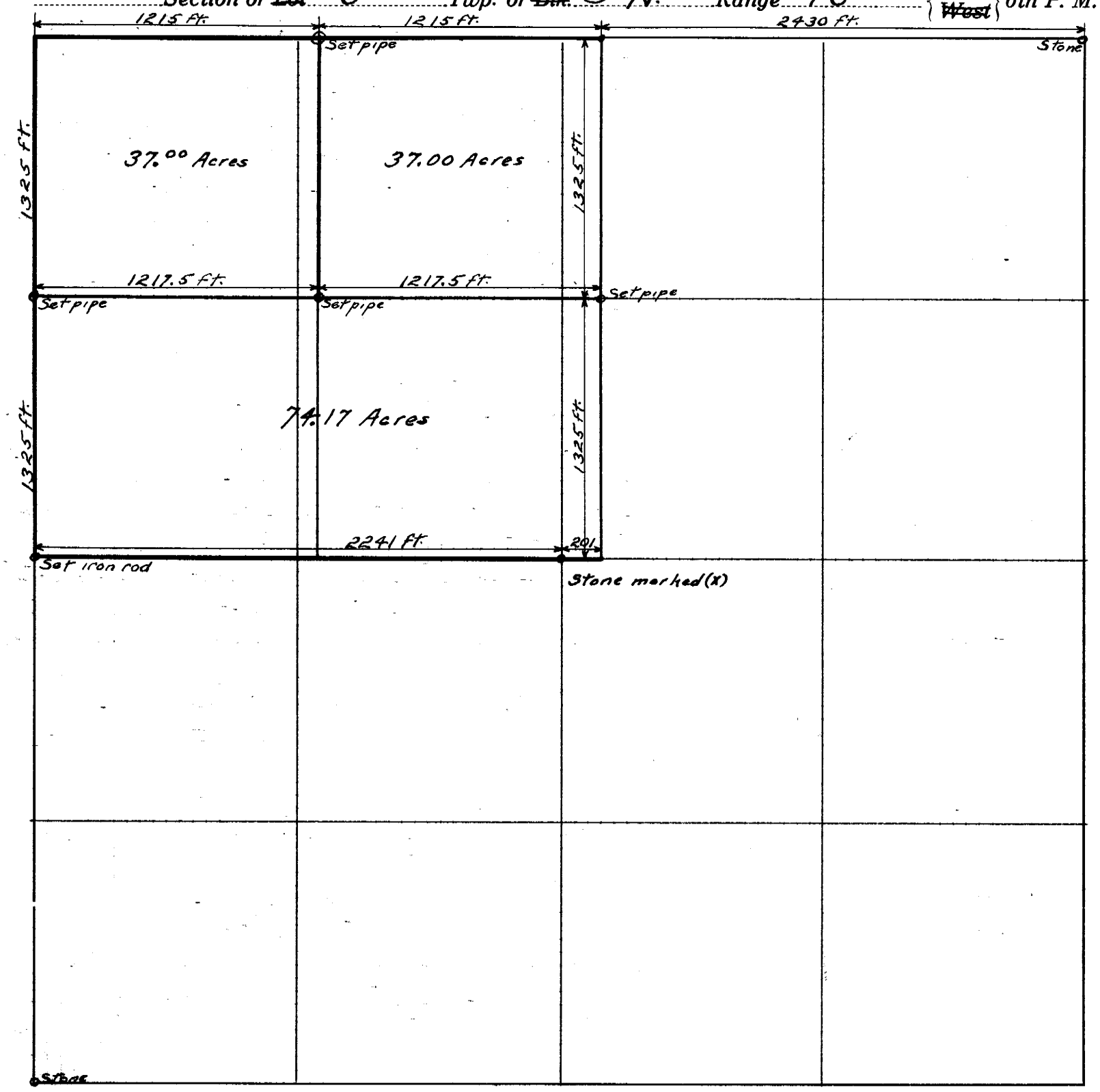

CERTIFICATES

Application for survey of ..... *Section* ....., *Township* ....., *North, Range* .....,

by ....., *191* ....., *owner of the* .....

..... *of said section.*

Interested parties were notified by ..... *on the* ..... *day of* ..... *191* .....,
(Mail or Personal Service)

of date when said survey would begin. Interested parties present were .....

.....

OATH OF CHAINMEN

We, ... *and* .....,

do hereby certify that, after being duly sworn, we assisted ....., *County Surveyor, in the survey of*

..... *Section* ....., *Township* ..... *North, Range* .....
and that all lines of said survey were accurately measured by us according to instructions given us and to the best of our skill and ability.

Subscribed in my presence and sworn to before me Charles Mason *Chainman,*

this ..... *day of* ..... *191* ..... Jesse Shildneck *Chainman,*

..... *County Surveyor.* Otis Mendenhall *Chainman.*

SURVEYOR'S CERTIFICATE

I hereby certify that on the 26 th *day of* March and April 2, *191* ~~17~~ 20, *I surveyed* the N W ¼ in

Section 6, *Township* 3 *North, Range* 16 E., *and that said survey was accurately made, according to law and the established rules and regulations governing the subdivision of sections, and that all corners were perpetuated with durable material as provided by law and as specifically set forth in the foregoing field notes; and that said notes and map have been compared with the memorandum notes of survey and are true and correct.*

Witness my hand this 19 th *day of* August *191* 21.

Carl Shildneck Deputy *County Surveyor.*

OFFICIAL RECORD

FIELD NOTES

5421—KLOPP & BARTLETT CO., Printing, Lithographing, County Supplies; Omaha.

From Station	Course of Line	To Stat'n	Distance Chains	Distance Links	Magnetic Variation or Angle	Kind of Corner	REMARKS
							Survey for Richardson County Nebr. on Aug. 17, 1921 of a tract of land in the N.W. ¼ of Sec. 16, Twp. 2 N., Range 15 E.
							Beginning at the section corner stone at the north west corner of said Sec. 16, thence east along the north line of said Sec. 16, 1358 feet; thence due south 10 feet, thence west on a line parallel with the north line of said Sec. 16, 1358 feet; thence due north, 10 ft. to the place of beginning; containing 0.31 acres, more or less.
							(The ¼ section corner stone on north side of Sec. 16-2-15 had been graded out and laid back in hole. Drove a 1¼" pipe about 20 in. long 57.5 ft. north and one of similar dimensions 25.0 ft. south of stone. The two pipes and stone are in line.)

LATITUDES, DEPARTURES, AND CLOSING ERRORS

LINES DESIGNATED	Direction	Distance Chains	Distance Links	Latitudes N	Latitudes S	Departures E	Departures W	MISCELLANEOUS NOTES

PLAT OF SURVEY

Section or ~~Lot~~ 16 Twp. or ~~Blk.~~ 2 N. Range 15 {East / ~~West~~} 6th P. M.



CERTIFICATES

Application for survey of ..... *Section* ....., *Township* ....., *North, Range* .....,

by ....., *191* ....., *owner of the* .....

..... *of said section.*

Interested parties were notified by ..... *on the* ..... *day of* ..... *191* .....,
(Mail or Personal Service)

of date when said survey would begin. Interested parties present were Lewis Heineman & Heineman

OATH OF CHAINMEN

We, ... *and* .....,

do hereby certify that, after being duly sworn, we assisted ....., *County Surveyor, in the survey of*

..... *Section* ....., *Township* ..... *North, Range* .....
and that all lines of said survey were accurately measured by us according to instructions given us and to the best of our skill and ability.

Subscribed in my presence and sworn to before me Roy Meredith *Chainman,*

this ..... *day of* ..... *191* .... *Chainman,*

..... *County Surveyor.* ..... *Chainman.*

SURVEYOR'S CERTIFICATE

I hereby certify that on the 17 th *day of* August *191*21*, I surveyed* a strip of land in the N.W. ¼ of

Section 16, *Township* 2 *North, Range* 15 E., *and that said survey was accurately made, according to law and the established rules and regulations governing the subdivision of sections, and that all corners were perpetuated with durable material as provided by law and as specifically set forth in the foregoing field notes; and that said notes and map have been compared with the memorandum notes of survey and are true and correct.*

Witness my hand this 18 th *day of* August *191*21.

Carl Shildnack ~~Deputy~~ *County Surveyor.*

OFFICIAL RECORD

FIELD NOTES

M21—KLOPP & BARTLETT CO., Printing, Lithographing, County Supplies; Omaha.

From Station	Course of Line	To Stat'n	Distance Chains	Distance Links	Magnetic Variation or Angle	Kind of Corner	REMARKS
							Survey for Claude Linn and Joe Cia on April 5, 1921 of the east line of Sec. 9, Twp. 2 N., Range 13 E.
							Located the corner at the north-east corner of said Sec. 9, but failed to do so at the south east corner of said section, so both the interested parties, Claude Linn and Joe Cia agreed on the hedge row running north from the south east corner of said Sec. 9 as on the line.
							Beginning at a point 92.5 ft. west of the north east corner of said Sec. 9 ran a true line south to a point 92.5 ft. west of the south east corner of said Sec. 9, from which line established the true east line of said Sec. 9 from the north east corner of said Sec. 9, south to the C. B. & Q. Railroad.

LATITUDES, DEPARTURES, AND CLOSING ERRORS

LINES DESIGNATED	Direction	Distance Chains	Distance Links	Latitudes N	Latitudes S	Departures E	Departures W	MISCELLANEOUS NOTES

PLAT OF SURVEY

East line Section or ~~Lot~~ 9 Twp. or ~~Blk.~~ 2 N. Range 13 {East / ~~West~~} 6th P. M.



CERTIFICATES

Application for survey of.....*Section*....., *Township*....., *North, Range*.....,

by....., *191*....., *owner of the*.....

.....*of said section.*

Interested parties were notified by.....*on the*.....*day of*.....*191*.....,
(Mail or Personal Service)

of date when said survey would begin. Interested parties present were Claude Linn and Joe Eia

.....

OATH OF CHAINMEN

We,.....*and*.....,

do hereby certify that, after being duly sworn, we assisted....., *County Surveyor, in the survey of*

.....*Section*....., *Township*.....*North, Range*.....
and that all lines of said survey were accurately measured by us according to instructions given us and to the best of our skill and ability.

Subscribed in my presence and sworn to before me Peter Hayes *Chainman,*

this.....*day of*.....*191*..... .....*Chainman,*

.....*County Surveyor.* .....*Chainman.*

SURVEYOR'S CERTIFICATE

I hereby certify that on the 5 th *day of* April *19*21*, I surveyed* the east line of

Section 9, *Township* 2 *North, Range* 13 E., *and that said survey was accurately made, according to law and the established rules and regulations governing the subdivision of sections, and that all corners were perpetuated with durable material as provided by law and as specifically set forth in the foregoing field notes; and that said notes and map have been compared with the memorandum notes of survey and are true and correct.*

Witness my hand this 22 nd *day of* August *19*21.

Carl Shildneck *County Surveyor.*

OFFICIAL RECORD

FIELD NOTES

342—KLOPP & BARTLETT CO., Printing, Lithographing, County Supplies, Omaha.

From Station	Course of Line	To Stat'n	Distance Chains	Distance Links	Magnetic Variation or Angle	Kind of Corner	REMARKS
							Survey for William Uhlig on Dec. 14 & 15, 1921 of a tract of land in the S.E. 1/4 of Sec. 20, Twp. 2 N., R. 16 E., lying south and west of the Drainage Ditch Right of Way. Beginning at the one fourth section corner on the south side of the said Sec. 20, thence north along the north and south one half section line in said Sec. 20, 644 ft. to the south and west side of the Drainage Ditch Right of Way; thence along the south and west side of the said right of way as follows; S 79° 41' E, 200 ft.; thence S 74° 45' E, 200 ft.; thence S 71° 15' E, 200 ft.; thence S 66° 51' E, 200 ft.; thence S 63° 23' E, 200 ft.; thence S 59° 9' E, 200 ft.; thence S 55° 00' E, 200 ft.; thence S 52° 5' E, 238 ft. to the south line of the said Sec. 20; thence, leaving the south and west side of the said right of way, west along the south line of the said Sec. 20, 1455 ft. to the place of beginning; containing thirteen and fifteen one hundredths (13.15) acres, more or less.

LATITUDES, DEPARTURES, AND CLOSING ERRORS

LINES DESIGNATED	Direction	Distance Chains	Distance Links	Latitudes N	Latitudes S	Departures E	Departures W	MISCELLANEOUS NOTES

PLAT OF SURVEY

S. E. ¼ Section or ~~Lot~~ 20 Twp. or ~~Blk.~~ 2 N. Range 16 {East / ~~West~~} 6th P. M.

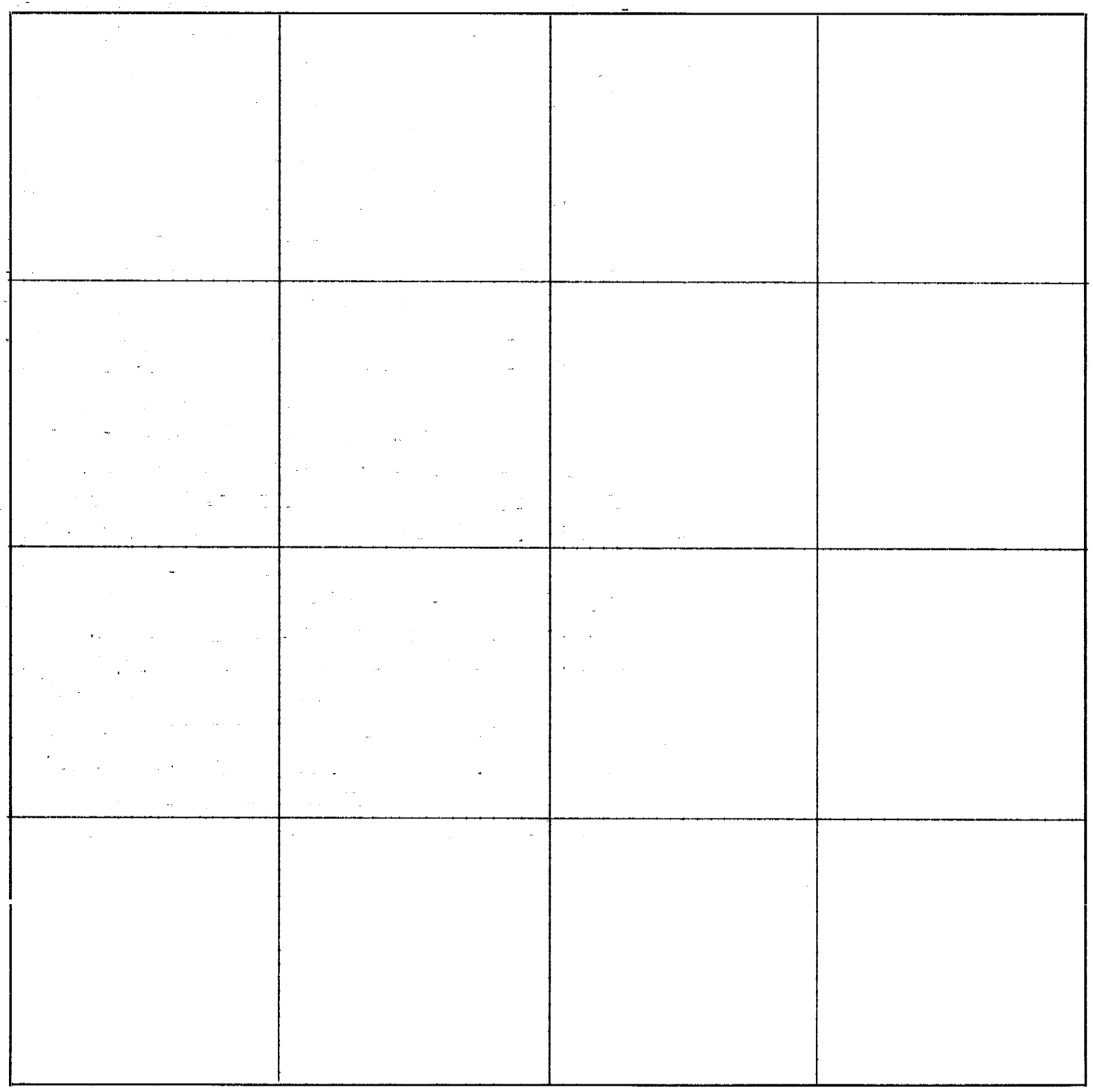

CERTIFICATES

Application for survey of ..... *Section* ....., *Township* ....., *North, Range* .....,

by ....., *191* ....., *owner of the* .....

..... *of said section.*

Interested parties were notified by ..... *on the* ..... *day of* ..... *191* .....,
(Mail or Personal Service)

of date when said survey would begin. Interested parties present were None

.....

OATH OF CHAINMEN

We, ... *and* .....,

do hereby certify that, after being duly sworn, we assisted ....., *County Surveyor, in the survey of*

..... *Section* ....., *Township* ..... *North, Range* .....
and that all lines of said survey were accurately measured by us according to instructions given us and to the best of our skill and ability.

Subscribed in my presence and sworn to before me Otis Mandenhall *Chainman,*

this ..... *day of* ..... *191* .... *Chainman,*

..... *County Surveyor.* ..... *Chainman.*

SURVEYOR'S CERTIFICATE

I hereby certify that on the 14th & 15th *days of* December *1921, I surveyed* a tract of land in the south east one quarter of

Section 20, *Township* 2 *North, Range* 16 E., *and that said survey was accurately made, according to law and the established rules and regulations governing the subdivision of sections, and that all corners were perpetuated with durable material as provided by law and as specifically set forth in the foregoing field notes; and that said notes and map have been compared with the memorandum notes of survey and are true and correct.*

Witness my hand this 27th *day of* Dec. *1921.*

Carl S. Childreck ~~County Surveyor.~~

OFFICIAL RECORD

FIELD NOTES

5121—KLOPP & BARTLETT CO., Printing, Lithographing, County Supplies; Omaha.

From Station	Course of Line	To Stat'n	Distance Chains	Distance Links	Magnetic Variation or Angle	Kind of Corner	REMARKS
							Survey for Ed Morgan on Dec. 14th, 1921 of a tract of land in the N.E. 1/4 of N.E. 1/4 of Sec. 29, Twp. 2, N., R. 16 E., lying north and east of the Drainage ~~District~~ Ditch Right of Way. Beginning at the north east corner of Sec. 29, T 2-16, thence south along the east line of said Sec. 29, 820 ft. to the north and east side of the Drainage Ditch Right of Way; thence N 48° 35' W along the north and east side of said right of way, 865 ft.; thence N 52° 14' W., along the north and east side of the said right of way, 417 ft. to the north line of said Sec. 29; thence east along the north line of said Sec. 29, 978 ft. to the place of beginning; containing eight and ninety five one hundredths (8.95) acres, more or less.

LATITUDES, DEPARTURES, AND CLOSING ERRORS

LINES DESIGNATED	Direction	Distance Chains	Distance Links	Latitudes N	Latitudes S	Departures E	Departures W	MISCELLANEOUS NOTES

PLAT OF SURVEY

N.E. ¼ of N.E. ¼ Section or ~~Lot~~ 29 Twp. or ~~Blk.~~ 2 N. Range 16 {East / ~~West~~} 6th P. M.



CERTIFICATES

Application for survey of ..... *Section* ....., *Township* ....., *North, Range* .....,

by ....., *191* ....., *owner of the* .....

..... *of said section.*

Interested parties were notified by ..... *on the* ..... *day of* ..... *191* .....,
(Mail or Personal Service)

of date when said survey would begin. Interested parties present were .....

.....

OATH OF CHAINMEN

We, ... *and* .....,

do hereby certify that, after being duly sworn, we assisted ....., *County Surveyor, in the survey of*

..... *Section* ....., *Township* ..... *North, Range* .....
and that all lines of said survey were accurately measured by us according to instructions given us and to the best of our skill and ability.

Subscribed in my presence and sworn to before me Otis Mendenhall *Chainman,*

this ..... *day of* ..... *191* .....

..... *Chainman,*

..... *County Surveyor.* ..... *Chainman.*

SURVEYOR'S CERTIFICATE

I hereby certify that on the 14th *day of* December *191*21, *I surveyed* a tract of land in the N.E. ¼ of the N.E. ¼ of

Section 29, *Township* 2 *North, Range* 16 E., *and that said survey was accurately made, according to law and the established rules and regulations governing the subdivision of sections, and that all corners were perpetuated with durable material as provided by law and as specifically set forth in the foregoing field notes; and that said notes and map have been compared with the memorandum notes of survey and are true and correct.*

Witness my hand this 27th *day of* Dec. *191*21.

Carl Shildneck ~~County Surveyor.~~

OFFICIAL RECORD

FIELD NOTES

5421—KLOPP & BARTLETT CO., Printing, Lithographing, County Supplies, Omaha.

From Station	Course of Line	To Stat'n	Distance Chains	Distance Links	Magnetic Variation or Angle	Kind of Corner	REMARKS
							Survey for Richardson County, Nebraska of a tract of land in Lot 3, Sec. 31, Twp. 1 North, Range 18 East, for a highway, on Dec. 8 and 9, 1921.
							Beginning at the meander corner on the south line of said Sec. 31, in the south west one quarter of said Sec. 31 and on the right bank of the old channel of the Nemaha River, thence west along the south line of said Sec. 31, 51 ft. to the center line of said Nemaha River, thence following down the center line of said Nemaha River as follows; North 14° 39' East, 370 ft.; thence North 29° 10' East, 675 ft.; thence North 8° 56' East, 900 ft.; thence North 18° 22' East, 300 ft.; thence North 51° 44' East, 110 ft.; thence North 75° 5' East, 60 ft.; thence, leaving the center line of said Nemaha River, South 11° 00 West, 260 ft.; thence South 22° 4' West, 190 ft.; thence South 10° 18' West, 900 ft.; thence South 25° 30' West, 800 ft.; thence South 20° 30' West, 190 ft. to the south line of said Sec. 31; thence west along the south line of said Sec. 31, 67 ft. to the place of beginning; containing six and one half (6½) acres, more or less.

LATITUDES, DEPARTURES, AND CLOSING ERRORS

LINES DESIGNATED	Direction	Distance Chains	Distance Links	Latitudes N	Latitudes S	Departures E	Departures W	MISCELLANEOUS NOTES

PLAT OF SURVEY

~~Section~~ or Lot 3, Sec. 31, Twp. or ~~Blk.~~ 1 N. Range 18 {East / ~~West~~} 6th P. M.



CERTIFICATES

Application for survey of ..... *Section* ....., *Township* ....., *North, Range* .....,

by ....., *191*....., *owner of the* .....

..... *of said section.*

Interested parties were notified by ..... *on the* ..... *day of* ..... *191*.....,
(Mail or Personal Service)

of date when said survey would begin. Interested parties present were .....

.....

OATH OF CHAINMEN

We, ... *and* .....,

do hereby certify that, after being duly sworn, we assisted ....., *County Surveyor, in the survey of*

..... *Section* ....., *Township* ..... *North, Range* .....
and that all lines of said survey were accurately measured by us according to instructions given us and to the best of our skill and ability.

Subscribed in my presence and sworn to before me Otis Mendenhall *Chainman,*

this ..... *day of* ..... *191*.....

..... *Chainman,*

..... *County Surveyor.* ..... *Chainman.*

SURVEYOR'S CERTIFICATE

I hereby certify that on the 8th and 9th *days of* December *191*21, *I surveyed* a tract of land in Lot 3,

Section 31, *Township* 1 *North, Range* 18 E., *and that said survey was accurately made, according to law and the established rules and regulations governing the subdivision of sections, and that all corners were perpetuated with durable material as provided by law and as specifically set forth in the foregoing field notes; and that said notes and map have been compared with the memorandum notes of survey and are true and correct.*

Witness my hand this 7th *day of* January *191*22

J. Carl Schildneck ~~County Surveyor.~~

OFFICIAL RECORD

FIELD NOTES

McKLOPP & BARTLETT CO., Printing, Lithographing, County Supplies; Omaha.

From Station	Course of Line	To Stat'n	Distance Chains	Distance Links	Magnetic Variation or Angle	Kind of Corner	REMARKS
							on Dec. 31, 1921.
							Survey for Richardson Co., Nebr., of a tract of land belonging to Sophia Pelkey, said tract being in the south west one quarter of the north west one quarter of Sec. 27, Twp. 1 North, Range 17 East.
							Beginning at a point twenty (20) feet east of the one fourth section corner between Sections 27 and 28, Twp. 1 N., R. 17 E, thence north on a line parallel with the west line of said Sec. 27, 437 feet; thence South 38° 23' East, 105 feet; thence South 21° 18' East, 312 feet; thence South 13° 29' West, 63 feet to the east and west one half section line of said Sec. 27; thence west along the said east and west one half section line, 162 feet to the place of beginning; containing one and two tenths (1.2) acres, more or less.

LATITUDES, DEPARTURES, AND CLOSING ERRORS

LINES DESIGNATED	Direction	Distance Chains	Distance Links	Latitudes N	Latitudes S	Departures E	Departures W	MISCELLANEOUS NOTES

PLAT OF SURVEY

Section or ~~Lot~~ 27 Twp. or ~~Blk.~~ 1 N. Range 17 {East / ~~West~~} 6th P. M.

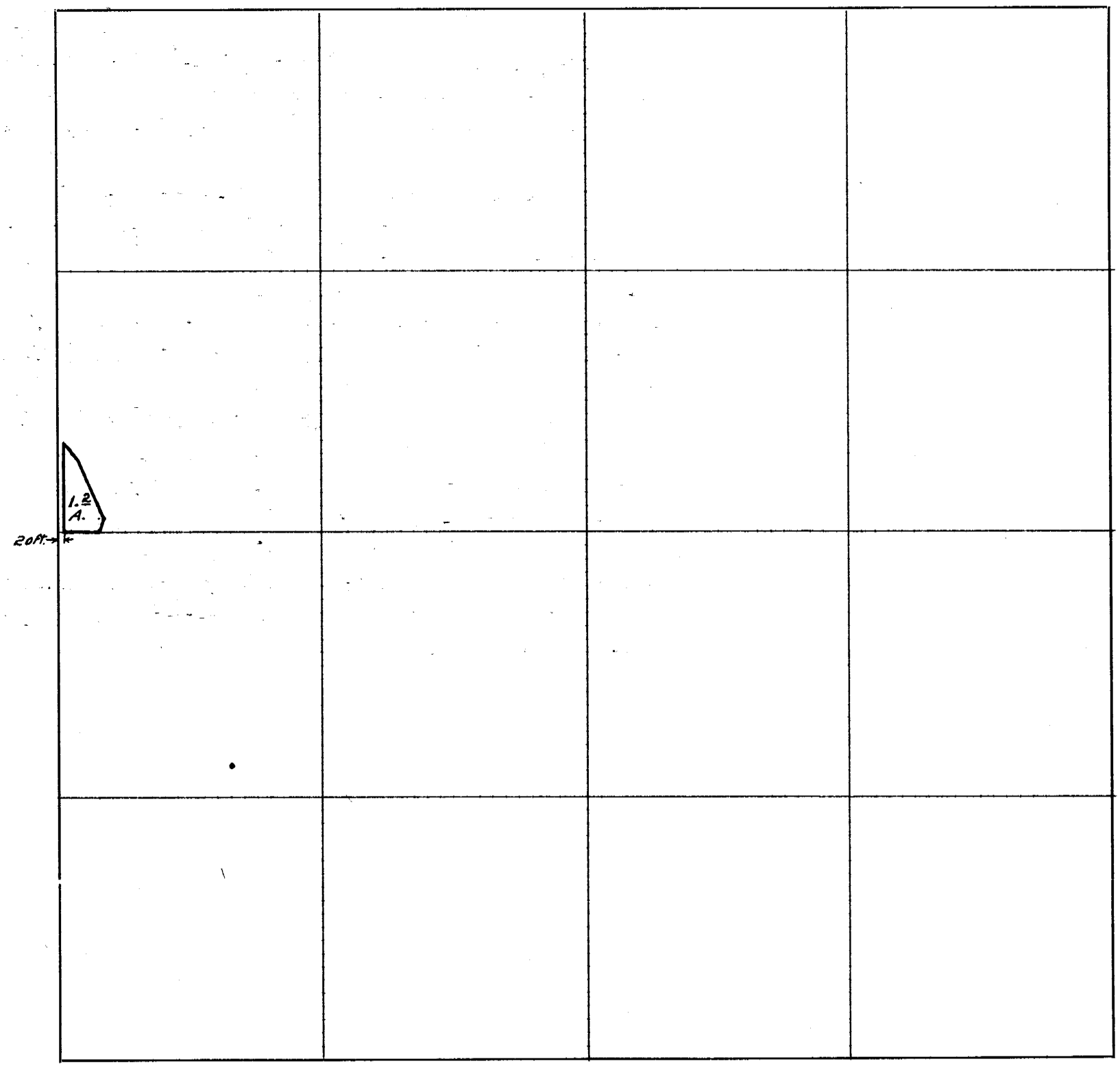

CERTIFICATES

Application for survey of ..... Section ....., Township ....., North, Range .....,

by ....., 191....., owner of the .....

..... of said section.

Interested parties were notified by ..... on the ..... day of ..... 191.....,
(Mail or Personal Service)

of date when said survey would begin. Interested parties present were .....

.....

OATH OF CHAINMEN

We, ... and .....,

do hereby certify that, after being duly sworn, we assisted ....., County Surveyor, in the survey of

..... Section ....., Township ..... North, Range .....

and that all lines of said survey were accurately measured by us according to instructions given us and to the best of our skill and ability.

Subscribed in my presence and sworn to before me — Floyd Shildneck Chainman,

this ..... day of ..... 191..... — Paul Shildneck Chainman,

..... County Surveyor. — ..... Chainman.

SURVEYOR'S CERTIFICATE

I hereby certify that on the 31 th day of December 191 31, I surveyed a tract of land in the southwest one quarter of the N.W. 1/4 of Section 27, Township 1 North, Range ~~16~~ 17 E, and that said survey was accurately made, according to law and the established rules and regulations governing the subdivision of sections, and that all corners were perpetuated with durable material as provided by law and as specifically set forth in the foregoing field notes; and that said notes and map have been compared with the memorandum notes of survey and are true and correct.

Witness my hand this 8 th day of February 191 22.

Carl Shildneck County Surveyor.

OFFICIAL RECORD

FIELD NOTES

5421—KLOPP & BARTLETT CO., Printing, Lithographing, County Supplies, Omaha.

From Station	Course of Line	To Stat'n	Distance Chains	Distance Links	Magnetic Variation or Angle	Kind of Corner	REMARKS
							Survey for Richardson County, Nebr. of a new road in the N. E. 1/4 of the N. W. 1/4 of Sec. 34, Twp. 2 North, Range 16 East on Sept. 15, 1921. A tract of land sixty six (66) feet wide in the N. E. 1/4 of the N. W. 1/4 of said Sec. 34, the center line of which begins at a point feet south and thirty three feet east of the one fourth section corner between Secs. 34 and 27, T. 2 N., R. 16 E., thence running in a north westerly direction feet to a point on the north line of said Sec. 34 and feet west of the one fourth section corner between said Secs. 34 and 27, that part of the present road on the north line of said Sec. 34 ~~from~~ between the said one fourth section corner on the north side of said Sec. 34 and the new road to be closed.

LATITUDES, DEPARTURES, AND CLOSING ERRORS

LINES DESIGNATED	Direction	Distance Chains	Distance Links	Latitudes N	Latitudes S	Departures E	Departures W	MISCELLANEOUS NOTES

PLAT OF SURVEY

N. E. ¼ of N. W. ¼, Section or ~~Lot~~ 34 Twp. or ~~Blk.~~ 2 N., Range 16 {East / ~~West~~} 6th P. M.



CERTIFICATES

Application for survey of.....*Section*....., *Township*....., *North, Range*.....,

by....., *191*....., *owner of the*.....

.....*of said section.*

Interested parties were notified by.....*on the*.....*day of*.....*191*.....,
(Mail or Personal Service)

of date when said survey would begin. Interested parties present were.....

.....

OATH OF CHAINMEN

We,.....*and*.....,

do hereby certify that, after being duly sworn, we assisted....., *County Surveyor, in the survey of*

.....*Section*....., *Township*.....*North, Range*.....

and that all lines of said survey were accurately measured by us according to instructions given us and to the best of our skill and ability.

Subscribed in my presence and sworn to before me .....*Chainman,*

this.....*day of*.....*191*.....

.....*Chainman,*

.....*County Surveyor.* .....*Chainman.*

SURVEYOR'S CERTIFICATE

I hereby certify that on the 15th *day of* September *191*21, *I surveyed* a new road in the N. E. ¼ of the N. W. ¼ of

Section 34, *Township* 2 *North, Range* 16 E., *and that said survey was accurately made, according to law and the established rules and regulations governing the subdivision of sections, and that all corners were perpetuated with durable material as provided by law and as specifically set forth in the foregoing field notes; and that said notes and map have been compared with the memorandum notes of survey and are true and correct.*

Witness my hand this 3rd *day of* March *191*22

Carl Schildneck *County Surveyor.*

OFFICIAL RECORD

FIELD NOTES

8421—KLOPP & BARTLETT CO., Printing, Lithographing, County Supplies; Omaha.

From Station	Course of Line	To Stat'n	Distance Chains	Distance Links	Magnetic Variation or Angle	Kind of Corner	REMARKS
			Feet				Survey for Richardson County, Nebr. of the public highway in Secs. 16 and 21, Twp. 1 North, Range 17 East on Nov. 22, 23, 29 & 30 and Dec. 3, 5, 6 & 7 of 1921, also of a tract of land in the N. E. ¼ of the S. W. ¼ of Sec. 16, T. 1 N., R. 17 E.
							Located a corner stone at the N. W. corner of the S. W. ¼ of the S. W. ¼ of said Sec. 16. Beginning at said corner ran east on a true line
			19				Hedge row running north and south on east side of an abandoned 40 ft. road.
			1318		(Distance by Govt Field Notes 1317)		Intersect corner stone (a light colored limestone) (by pieces of a sandy stone) at the N. E. corner of the S. W. ¼ of the S. W. ¼ of said Sec. 16, in a N.-S hedge row.
			2638				Intersect N-S fence, the east line of the Banks Estate. Found no stone
							From which point ran north along the east side of the N. E. ¼ of the S. W. ¼ of said Sec. 16.
			1287				Intersected corner stone (old brown limestone) at the N. E. corner of the N. E. ¼ of the S. W. ¼ of said Sec. 16.
							Located no stone at the N. W. corner of the N. E. ¼ of the S. W. ¼ of said Sec. 16, so in order to determine the area of the small tract of land in this said N. E. ¼ of the S. W. ¼ lying west of the road, drove a stake 1287 feet north of the corner stone at the S. W. corner of the N. E. ¼ of S. W. ¼ of said Sec. 16 and 1320 feet west of the corner stone at the N. E. corner of said N. E. ¼ of S. W. ¼ of said Sec 16, for the N. W. corner to this said 40 acre tract
							Survey of Tract
							Beginning at the corner stone at the S. W. corner of the N. E. ¼ of S. W. ¼ of said Sec. 16, ran north along the west side of said quarter-quarter section
			1287				Stake set at N. W. corner of N. E. ¼ of S. W. ¼ of said Sec. 16 turning off an exterior angle of 90°-30' to the right and from which corner ran east on the

LATITUDES, DEPARTURES, AND CLOSING ERRORS

LINES DESIGNATED	Direction	Distance Chains	Distance Links	Latitudes N	Latitudes S	Departures E	Departures W	MISCELLANEOUS NOTES

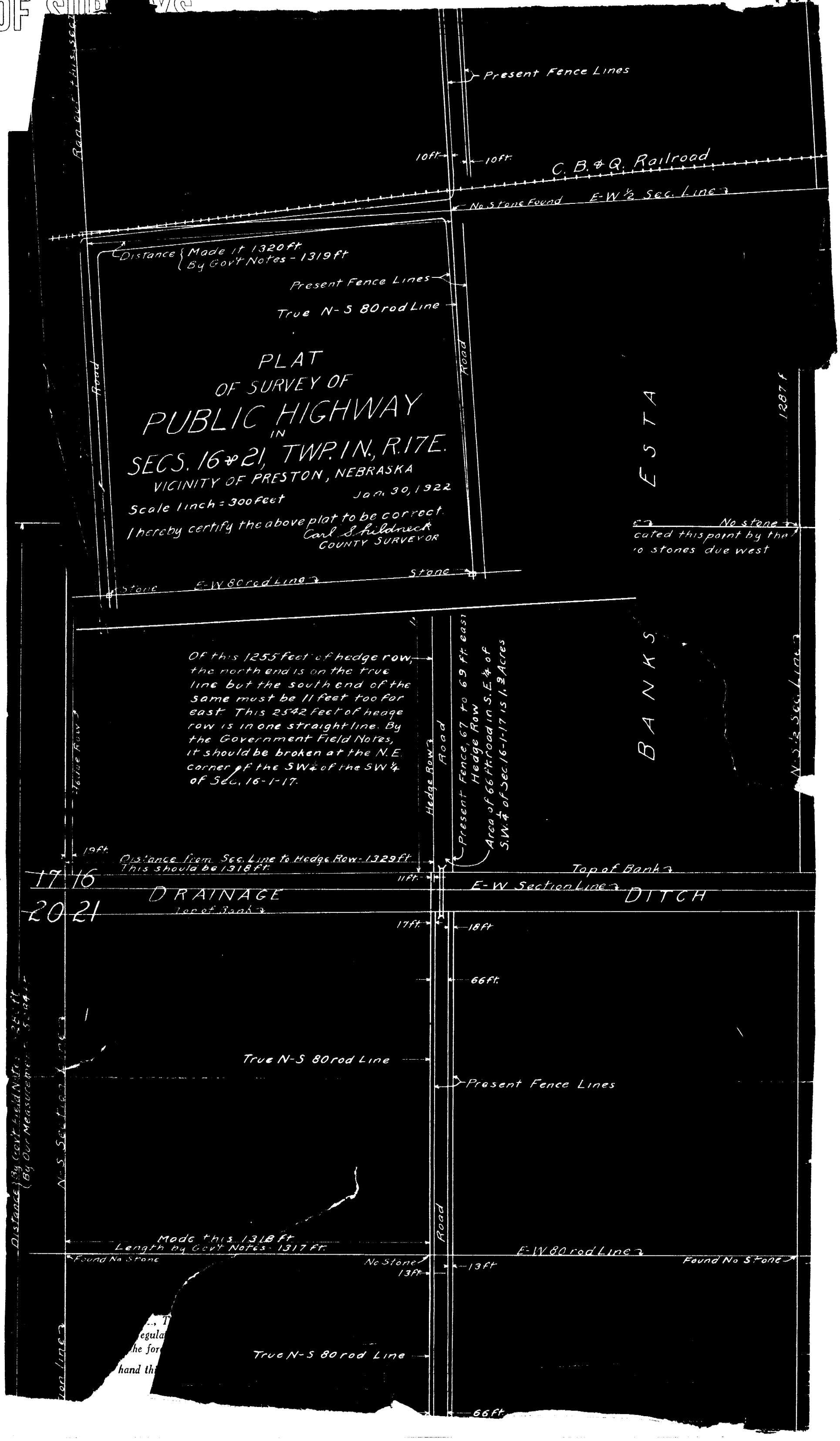
Present Fence Lines
10ft.
10ft.
C. B. & Q. Railroad
No Stone Found
E-W ½ Sec. Line
Distance { Made it 1320 ft. By Govt Notes - 1319 ft
Present Fence Lines
True N-S 80 rod Line
PLAT
OF SURVEY OF
PUBLIC HIGHWAY
IN
SECS. 16 & 21, TWP. 1 N., R. 17 E.
VICINITY OF PRESTON, NEBRASKA
Scale 1 inch = 300 feet
Jan. 30, 1922
I hereby certify the above plat to be correct.
Carl S. Hildreck
COUNTY SURVEYOR
Road
Road
ESTA
1287 ft
No stone
cated this point by the
o stones due west
Stone
E-W 80 rod Line
Stone
BANKS
Of this 1255 feet of hedge row, the north end is on the true line but the south end of the same must be 11 feet too far east. This 2542 feet of hedge row is in one straight line. By the Government Field Notes, it should be broken at the N.E. corner of the SW¼ of the SW¼ of Sec. 16-1-17.
Hedge Row
Hedge Row
Road
Present Fence, 67 to 69 ft. east
Hedge Row
Area of 66 ft. road in S.E.¼ of S.W.¼ of Sec. 16-1-17 is 1.9 Acres
N-S ½ Sec. Line
19ft.
Distance from Sec. Line to Hedge Row - 1329 ft.
This should be 1318 ft.
Top of Bank
11ft.
E-W Section Line
17 16
DRAINAGE
DITCH
20 21
Top of Bank
17ft.
18ft.
66ft.
Distance { By Govt Field Notes
(By Our Measurement
N-S Section Line
True N-S 80 rod Line
Present Fence Lines
Road
Made this 1318 ft.
Length by Govt Notes - 1317 ft.
E-W 80 rod Line
Found No Stone
No Stone
13ft.
13ft.
Found No Stone
True N-S 80 rod Line
66ft.

OF SURVEYS

PLAT OF SURVEY

Section or ~~Lot~~ 16 & 21 Twp. or ~~Blk.~~ 1 N., Range 17 {East / ~~West~~} 6th P. M.

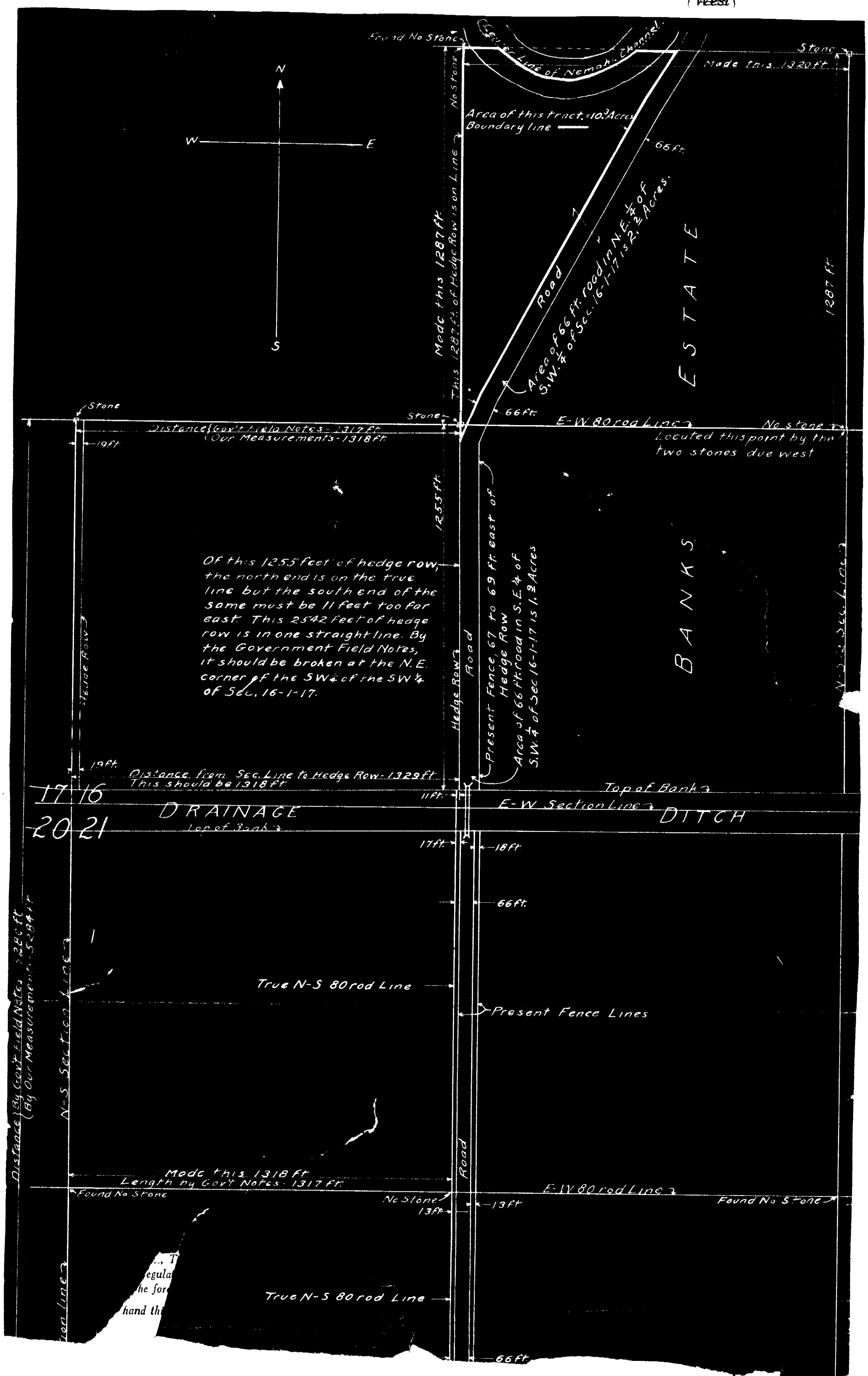

OF SURVEYS

PLAT OF SURVEY

Section or ~~Lot~~ 16 & 21 Twp. or ~~Blk.~~ 1 N., Range 17 {East / ~~West~~} 6th P. M.



do hereby certify that, after being duly sworn, we assisted ....., County Surveyor, in the survey of

..... Section ....., Township ..... North, Range .....

and that all lines of said survey were accurately measured by us according to instructions given us and to the best of our skill and ability.

Subscribed in my presence and sworn to before me

this ..... day of ..... 191.....

..... County Surveyor.

Otis Mendenhall ..... Chainman,

Harry Fisher ..... Chainman,

..... Chainman.

SURVEYOR'S CERTIFICATE

I hereby certify that on ~~the~~ Nov. 22, 23, 29, 30 and ~~day of~~ Dec. 3, 5, 6 & 7 1921, I surveyed part of the public highways and a small tract of land in Sections 16 & 21, Township 1 North, Range 17 E, and that said survey was accurately made, according to law and the established rules and regulations governing the subdivision of sections, and that all corners were perpetuated with durable material as provided by law and as specifically set forth in the foregoing field notes; and that said notes and map have been compared with the memorandum notes of survey and are true and correct.

Witness my hand this 3rd day of March 1922.

Carl S. Shildneck ..... County Surveyor.

OFFICIAL RECORD

FIELD NOTES

321—KLOPP & BARTLETT CO., Printing, Lithographing, County Supplies; Omaha.

From Station	Course of Line	To Stat'n	Distance ~~Chains~~ ~~Links~~ Feet	Magnetic Variation or Angle	Kind of Corner	REMARKS
						north line of N.E. ¼ of S.W. ¼ of said Sec. 16 121 feet to the center line of old channel of Nemaha River, thence following center line of said channel as follows; Exterior angle, R. 34° 16', 144 ft; L. 26° 46', 135 ft.; L. 28° 18', 193 ft.; L. 20° 00', 43.5 ft. to the ~~N-S ¼~~ E-W ½ section line in said Sec. 16, thence turning an exterior angle of 41°-00' to the right, followed the said E-W ½ section line 178 to the center of the 66 foot road, thence turning an exterior angle of 120°-42' to the right, followed the center line of said road, 197 feet to a turn in the road, thence L. 2°-35', 1166 feet; thence L. 3°-25', 163 feet, thence leaving center line of said road, R. 65° 33', 33 feet to the east line of the S.W. ¼ of S.W. ¼ of said Sec. 16, thence R. 89°-9', following the east line of said quarter-quarter section, 59 feet north to the place of beginning, containing 10.3 acres, excluding the road.
						By our survey found all of the road in the S.W. ¼ of said Sec. 16 and the N.W. ¼ of said Sec. 21 to be entirely on the reservation, that is, in the east ~~halves~~ of one half of each said quarter and that the road in the N.E. ¼ of S.W. ¼ of said Sec 16 would contain 2.2 acres and that part of the road in the S.E. ¼ of S.W. ¼ of said Sec. 16, contains 1.9 acres, the width of said road being 66 ft. in both cases.
						Beginning at the corner stone at the N.W. corner of the S.W. ¼ of the S.W. ¼ of said Sec. 16, ran south on a true line
			1275			Top left bank of Drainage Ditch
			1415			" right " " " "
			2630			Intersect fence running east
			3960			Set stake
			5284			Intersected corner stone at the N.W. corner of the S.W. ¼ of S.W. ¼ of said Sec. 21. Said stone was 12 inches under ground, about in center of road and on line with fences running east & west.
						From which corner ran north on a true line
			2632	R. B. Beale "Why not 2644"		Set a fence post about 3 ft long for 1/16 corner.

LATITUDES, DEPARTURES, AND CLOSING ERRORS

~~LINES DESIGNATED~~	~~Direction~~	~~Distance~~ ~~Chains~~ ~~Links~~	Latitudes N	Latitudes S	~~Departures~~ E	Departures W	MISCELLANEOUS NOTES

Found the distance between the stones at the S.E. corner and the N.E. corner of the S.W. ¼ of the S.W. ¼ of said Sec. 21 to be 1328 feet.

Beginning at the corner stone at the S.E. corner of S.W. ¼ of S.W. ¼ of said Sec. 21, ran east on a random line; 1318, fence running south; 2644, fence running north; 3971, N-S fence on east side of N-S road.

Beginning at the center line of C. B. & Q. railroad right of way on east line of said Sec. 21, ran south on a random line; 1414, fence running east; 2779, E-W fence on north side of E-W road.

See plat on opposite side of this sheet.

PLAT OF SURVEY

Sections or ~~Lot~~ 16 & 21 Twp. or ~~Blk.~~ 1 N., Range 17 {East / ~~West~~} 6th P. M.



CERTIFICATES

Application for survey of ..... *Section* ....., *Township* ....., *North, Range* .....,

by ....., *191* ....., *owner of the* .....

..... *of said section.*

Interested parties were notified by ..... *on the* ..... *day of* ..... *191* .....,
(Mail or Personal Service)

of date when said survey would begin. Interested parties present were .....

.....

OATH OF CHAINMEN

We, ... *and* .....,

do hereby certify that, after being duly sworn, we assisted ....., *County Surveyor, in the survey of*

..... *Section* ....., *Township* ..... *North, Range* .....
and that all lines of said survey were accurately measured by us according to instructions given us and to the best of our skill and ability.

Subscribed in my presence and sworn to before me ..... *Chainman,*

this ..... *day of* ..... *191* .....

..... *Chainman,*

..... *County Surveyor.* ..... *Chainman.*

SURVEYOR'S CERTIFICATE

I hereby certify that on ~~*the*~~ Nov. 22, 23, 29, 30 and ~~*day of*~~ Dec. 3, 5, 6 & 7 *191* 21, *I surveyed* a tract of land in N.E. ¼ of S.W. ¼ of Sec. 16-1-17 and the road in parts of *Sections* 16 & 21, *Township* 1 *North, Range* 17 E., *and that said survey was accurately made, according to law and the established rules and regulations governing the subdivision of sections, and that all corners were perpetuated with durable material as provided by law and as specifically set forth in the foregoing field notes; and that said notes and map have been compared with the memorandum notes of survey and are true and correct.*

Witness my hand this 3rd *day of* March *191* 22.

Carl S. Shildneck *County Surveyor.*

OFFICIAL RECORD

FIELD NOTES

821—KLOPP & BARTLETT CO., Printing, Lithographing, County Supplies, Omaha.

From Station	Course of Line	To Stat'n	Distance Chains	Distance Links	Magnetic Variation or Angle	Kind of Corner	REMARKS

November 11,1868

Surveyed for Leander Berard the N.W. fractional 40 of the S.E. quarter of Section 8, Town. 1, Range 17E.

Commencing at a stone marked x in the half breed line & white elm blaze & notch, thence north Va. 11*18'E. 72 Po. to a stone marked x with a crop on it in the center of said Section, thence east Va. 10*47'E. 80 Po. & 18 links to a stone marked x, thence south Va. 11*18'E. 80 Po. & 4 links to a stone marked x, thence west Va. 10*45' E. 71 Po. to a post in the half Breed line, thence N. 35*00'W. Va. 11*50'E. 9 Po. to the beginning.

Chainbearers - James Mops & C. M. Roberts, duly sworn.

A. J. Currence
Co. Surveyor

November 12, 1868

Surveyed for Leander Berard the east(west?) fractional half 79.93 acres of the N.W. quarter of Section 8, Town. 1, Range 17E.

Commencing at the quarter section corner on the north side of said Section thence west Va. 10*47'E. 80 Po. to a stone marked x, thence south Va. 11*15'E. 151 Po. & 7 links to a stone marked x in the half Breed line, thence S. 45*E. Va. 11*23'E. 15 Po. to a stone marked x, thence east Va. 10*45'E. 70 Po. & 7 links to a stone marked with a crop on it in the center of said Section, thence north Va. 11*18'E. 161 Po. & 13½ links to the beginning.

Chainbearers - C. M. Roberts & Eli Berard, duly sworn.

A. J. Currence, Co. Surveyor

November 14, 1868

Surveyed for J. S. Frost the west half of the N.W. quarter of Sec. 5, Town. 3, Range 17E.

Commencing at the N.W. corner of said Section thence south Va. 11*52'E. 152 Po. to the quarter section corner on the west side of said Section, thence east Va. 10*57'E. 80 Po. to a stone marked thus x, thence north Va. 12*.06'E. 153 Po. & 9 links to a stone marked thus x, thence west Va. 12*25'E. 79 Po. & 12½ links to a stone in the road set by me; the sammme being the N.W. corner of said Section I took bearing and Dist. from witness trees and set said stone.

Chainbearers - A. H. Brown & D. Wagner, duly sworn. A.J.Currence, Co. Surveyor

LATITUDES, DEPARTURES, AND CLOSING ERRORS

LINES DESIGNATED	Direction	Distance Chains	Distance Links	Latitudes N	Latitudes S	Departures E	Departures W	MISCELLANEOUS NOTES

PLAT OF SURVEY

.....Section or Lot.....Twp. or Blk.....Range..... { East / West } 6th P. M.



CERTIFICATES

Application for survey of.....*Section*....., *Township*....., *North, Range*.....,

by....., *191*....., *owner of the*.....

.....*of said section.*

Interested parties were notified by.....*on the*.....*day of*.....*191*.....,
(Mail or Personal Service)

of date when said survey would begin. Interested parties present were.....

.....

OATH OF CHAINMEN

We,.....*and*.....,

do hereby certify that, after being duly sworn, we assisted....., *County Surveyor, in the survey of*

.....*Section*....., *Township*.....*North, Range*.....
and that all lines of said survey were accurately measured by us according to instructions given us and to the best of our skill and ability.

Subscribed in my presence and sworn to before me .....*Chainman,*

this.....*day of*.....*191*.....

.....*Chainman,*

.....*County Surveyor.* .....*Chainman.*

SURVEYOR'S CERTIFICATE

I hereby certify that on the.....*day of*.....*191*....., *I surveyed*

.....

Section....., *Township*.....*North, Range*....., *and that said survey was accurately made, according to law and the established rules and regulations governing the subdivision of sections, and that all corners were perpetuated with durable material as provided by law and as specifically set forth in the foregoing field notes; and that said notes and map have been compared with the memorandum notes of survey and are true and correct.*

Witness my hand this.....*day of*.....*191*.....

.....*County Surveyor.*

OFFICIAL RECORD

FIELD NOTES

SAX-KLOPP & BARTLETT CO., Printing, Lithographing, County Supplies, Omaha.

From Station	Course of Line	To Stat'n	Distance Chains	Distance Links	Magnetic Variation or Angle	Kind of Corner	REMARKS

November 14, 1868

Surveyed for Henry Bacon the east half of the N.W. quarter of Sec. 5, Town. 3, Range 17E.

Commencing at a stone the quarter section corner on the north side of said Section said stone set by me government stake being gone, I took bearing and Dist. from witness trees & set said stone thence west Va. 12*25'E. 79 Po. & 20½ links to a stone marked thus x, thence south Va. 12*.06'E. 153 Po. & 9 links to a stone marked thus x, thence east Va. 10*57'E. 80 Po. to a stone marked thus x in the center of said Section, thence north Va. 12*.06'E. 158 Po. & 16 links to the beginning.

Chainbearers - A. H. Brown & D. Wagner, duly sworn.

A. J. Currence, Co. Surveyor

November 14, 1868

Surveyed for Henry Bacon the N.E. 40 of the S.W. quarter of Sec.5,Town.3,Range 17E.

Commencing at a stone marked thus x in the c3nter of said Section, thence west Va. 10*57'E. 80 Po. to a stone marked thus x, thence south Va. 12*.06'E. 80 Po. to a stone marked thus x, thence east Va. 11*47'E. 80 Po. to a stone marked thus x, thence north Va. 12*.)¢"E. 80 Po. to the place of beginning.

Chainbearers - A. H. Brown & D. Wagner, duly sworn.

A. J. Currence, Co. Surveyor

November 16, 1868

Surveyed for Wm Daly the west half of the S.W. quarter of Sec.5, Town.3,Range 17E.

Commencing at the quarter section corner on the west side of said Section thence south Va. 12*00'E.160 Po. to a stone set by me for the S.W. corner of said Section took bearing & Dist. from witness trees & set said stone, thence east with government field notes 80 Po. to a stone marked thus x, thence west Va. 10*57'E. 80 Po. to the place of beginning.

Chainbearers - A. H. Brown & D. Wagner, duly sworn.

A. J. Currence, Co. Surveyor

LATITUDES, DEPARTURES, AND CLOSING ERRORS

LINES DESIGNATED	Direction	Distance Chains	Distance Links	Latitudes N	Latitudes S	Departures E	Departures W	MISCELLANEOUS NOTES

PLAT OF SURVEY

.....Section or Lot.....Twp. or Blk.....Range..... {East / West} 6th P. M.



CERTIFICATES

Application for survey of.....*Section*....., *Township*....., *North, Range*.....,

by....., *191*....., *owner of the*.....

.....*of said section.*

Interested parties were notified by.....*on the*.....*day of*.....*191*.....,
(Mail or Personal Service)

of date when said survey would begin. Interested parties present were.....

.....

OATH OF CHAINMEN

We,.....*and*.....,

do hereby certify that, after being duly sworn, we assisted....., *County Surveyor, in the survey of*

.....*Section*....., *Township*.....*North, Range*.....

and that all lines of said survey were accurately measured by us according to instructions given us and to the best of our skill and ability.

Subscribed in my presence and sworn to before me .....*Chainman,*

this.....*day of*.....*191*..... .....*Chainman,*

.....*County Surveyor.* .....*Chainman.*

SURVEYOR'S CERTIFICATE

I hereby certify that on the.....*day of*.....*191*....., *I surveyed*

.....

Section....., *Township*.....*North, Range*....., *and that said survey was accurately made, according to law and the established rules and regulations governing the subdivision of sections, and that all corners were perpetuated with durable material as provided by law and as specifically set forth in the foregoing field notes; and that said notes and map have been compared with the memorandum notes of survey and are true and correct.*

Witness my hand this.....*day of*.....*191*.....

.....*County Surveyor.*

OFFICIAL RECORD

FIELD NOTES

521—KLOPP & BARTLETT CO., Printing, Lithographing, County Supplies, Omaha.

From Station	Course of Line	To Stat'n	Distance Chains Links (Feet)	Magnetic Variation or Angle	Kind of Corner	REMARKS
						Survey for Richardson County, Nebr. on Feb. 8, and 9th, 1922 for a public road.
						Beginning at the corner stone to Sections 8, 9, 16 & 17, Twp. 1 North, Range 17 East, ran south on a random line
			600			Top left bank Muddy Creek
			700			" right " " "
			783			South side of public road running N.E. & S.W.
		About	1300			Set temporary stake
			1880			" " "
			2082			" " "
			2213			" " "
			2301			" " "
			2835			" " "
			3205			" " "
			3450			Top left bank old channel Nemaha River, 17 feet east of corner to fractional Secs. 16 & 17, T. 1 N., R. 17 E.
						From which corner ran north on the true section line between said Secs. 16 & 17
			245			Set stake
			615			" "
			1149			" "
			1237			Intersect Half Breed Line, set stake.
			1368			Set stake
			1570			" "
		About	2150			" "
			2675			Intersect fence on south side of public road running N.E. & S.W., set stake
			3450			Corner stone to Secs. 8, 9, 16 & 17, T. 1 N., R. 17 E.
						The south 1237 feet of this proposed road, which lies south of the Half Breed Line, and which is 66 feet wide, contains 1.87 acres and is now owned by a C. H. Wiltse.
						The 1438 feet of this proposed 66 foot road, lying between the Half Breed Line and the public highway running N.E. and S.W., contains 2.18 acres and is now owned by a G. W. Schock.

LATITUDES, DEPARTURES, AND CLOSING ERRORS

LINES DESIGNATED	Direction	Distance Chains	Distance Links	Latitudes N	Latitudes S	Departures E	Departures W	MISCELLANEOUS NOTES

PLAT OF SURVEY

Section Line between Sections ~~or Lot~~ 16 & 17 Twp. or ~~Blk.~~ 1 N., Range 17 {East / ~~West~~} 6th P. M.

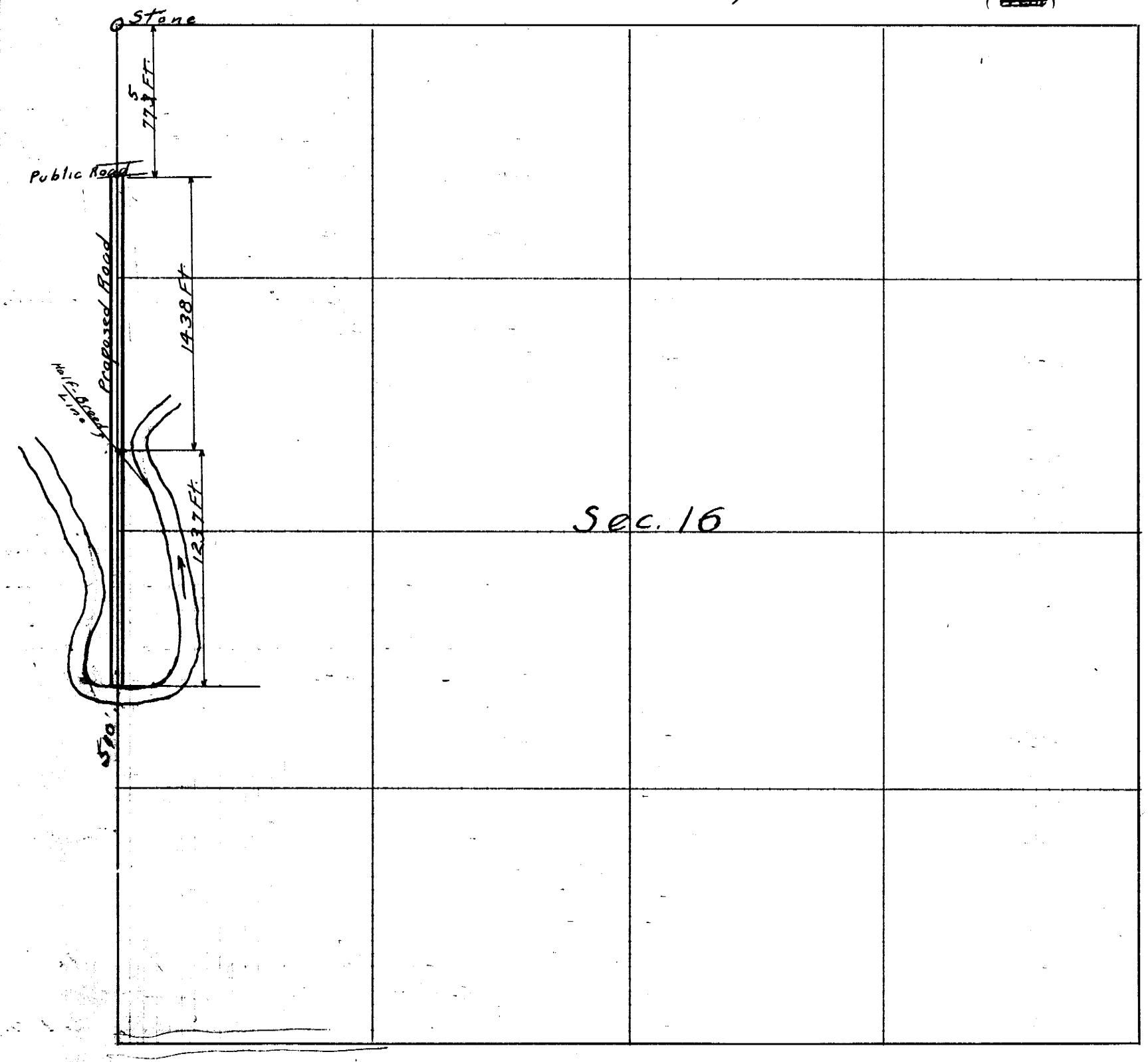

CERTIFICATES

Application for survey of ..... *Section* ....., *Township* ....., *North, Range* .....,

by ....., *191*....., *owner of the* .....

.....*of said section.*

Interested parties were notified by .....*on the* .....*day of* .....*191*.....,
(Mail or Personal Service)

of date when said survey would begin. Interested parties present were .....

.....

OATH OF CHAINMEN

~~We~~ I, ... *and* .....,

do hereby certify that, after being duly sworn, ~~we~~ I assisted Carl S Hildreck, *County Surveyor, in the survey of* the west line of *Section* 16, *Township* One *North, Range* Seventeen East *and that all lines of said survey were accurately measured by us according to instructions given us and to the best of our skill and ability.*

Subscribed in my presence and sworn to before me .....*Chainman,*

this 28th *day of* February *191*22 .....*Chainman,*

Carl S Hildreck *County Surveyor.* .....*Chainman.*

SURVEYOR'S CERTIFICATE

I hereby certify that on the 8th and 9th *day of* February *191*22, *I surveyed* the west line of Sec. 16

Section 16, *Township* One *North, Range* 17 E., *and that said survey was accurately made, according to law and the established rules and regulations governing the subdivision of sections, and that all corners were perpetuated with durable material as provided by law and as specifically set forth in the foregoing field notes; and that said notes and map have been compared with the memorandum notes of survey and are true and correct.*

Witness my hand this 28th *day of* February *191*22

Carl S Hildreck *County Surveyor.*

OFFICIAL RECORD

FIELD NOTES

KOPP & BARTLETT CO., Printing, Lithographing, County Supplies, Omaha.

From Station	Course of Line	To Stat'n	DISTANCE ~~Chains~~ ~~Links~~ Feet	Magnetic Variation or Angle	Kind of Corner	REMARKS
						Survey of a five acre tract of land in the SW ¼ of the SW ¼ of Sec. 13, Twp. 1 N., Range 14 E. on February 15 and 16, 1922 for Consolidated School Dist. No. 14.
						Beginning at the corner stone at the southwest corner of Sec. 14-1-14, ran east on a random line
			2648			Intersect hedge row, running north and also south.
			5280			Set temporary stake
			6697	(Distance by Gov't Field Notes is 6666)		Intersect stone at meander corner to fractional Secs. 13 & 24, T. 1 N., R. 14 E., on left bank of Honey Creek. (This corner was set 21 chains east of the southwest corner of said Sec. 13 and the south side of said Sec. 14 was an even 80 chains by the Gov't Field Notes)
						From which meander corner ran west
			1392			Set stake (Divided the over run of 31 ft. proportionately on the 6697 feet)
						Beginning at the stone at the southwest corner of Sec. 24-1-14, ran north on a random line
			2001			Stump, claimed to be near meander corner to fractional sections 23 and 24 on left bank of abandoned channel of Honey Creek but the true meander corner must be 23 feet farther north.
			2608			Intersect hedge row running west, on the south side of a closed road.
			5260			Set temporary stake
			7915	(Distance by Gov't Field Notes is 7909)		Intersect hedge row running west. Stone, claimed to have been on line with this hedge, was lying in ditch, having been knocked out by grader the preceding autumn.
			2642	(Distance by Gov't Field Notes - 40 chains. Divided the over-run of 6 ft. proportionately on the 7915 feet)		From which corner ran south Set a limestone marked (X), said stone also being set 1392 feet west of the meander corner stone to said fractional Secs. 13 & 24 on the left bank of Honey Creek, for the corner to Sections 13, 14, 23 and 24, Twp. 1 N., Range 14 E.

LATITUDES, DEPARTURES, AND CLOSING ERRORS

LINES DESIGNATED	Direction	DISTANCE Chains	DISTANCE Links	LATITUDES N	LATITUDES S	DEPARTURES E	DEPARTURES W	MISCELLANEOUS NOTES

PLAT OF SURVEY

.....Section or Lot.....Twp. or Blk.....Range..... { East / West } 6th P. M.



CERTIFICATES

Application for survey of.....*Section*....., *Township*....., *North, Range*.....,

by....., *191*....., *owner of the*.....

.....*of said section.*

Interested parties were notified by.....*on the*.....*day of*.....*191*.....,
(Mail or Personal Service)

of date when said survey would begin. Interested parties present were.....

.....

OATH OF CHAINMEN

We,.....*and*.....,

do hereby certify that, after being duly sworn, we assisted....., *County Surveyor, in the survey of*

.....*Section*....., *Township*.....*North, Range*.....

and that all lines of said survey were accurately measured by us according to instructions given us and to the best of our skill and ability.

Subscribed in my presence and sworn to before me .....*Chainman,*

this.....*day of*.....*191*..... .....*Chainman,*

.....*County Surveyor.* .....*Chainman.*

SURVEYOR'S CERTIFICATE

I hereby certify that on the.....*day of*.....*191*....., *I surveyed*

.....

Section....., *Township*.....*North, Range*....., *and that said survey was accurately made, according to law and the established rules and regulations governing the subdivision of sections, and that all corners were perpetuated with durable material as provided by law and as specifically set forth in the foregoing field notes; and that said notes and map have been compared with the memorandum notes of survey and are true and correct.*

Witness my hand this.....*day of*.....*191*.....

.....*County Surveyor.*

OFFICIAL RECORD

FIELD NOTES

M21—KLOPP & BARTLETT CO. Printing, Lithographing, County Supplies; Omaha.

From Station	Course of Line	To Stat'n	Distance Chains	Distance Links	Magnetic Variation or Angle	Kind of Corner	REMARKS
			Feet				Survey for Consolidated School Dist. No. 14 (Con't). Beginning at the said corner to said Secs. 13, 14, 23 and 24, ran north on the west side of said Sec. 13
			363				Set a lime stone marked (X) for the north west corner of the school lot. From which corner ran east on a line parallel with the south line of said Sec. 13
			600				Set a red boulder marked (X) for the north east corner of the school lot From which corner ran south on a line parallel with the west line of said Sec. 13
			363				Intersected south line of said Sec. 13. Set a lime stone marked (X). From which corner ran west on the south line of said Sec. 13
			600				Intersect stone at south west corner of said Sec. 13, the place of beginning. Said school lot contains five (5) acres.

LATITUDES, DEPARTURES, AND CLOSING ERRORS

LINES DESIGNATED	Direction	Distance Chains	Distance Links	Latitudes N	Latitudes S	Departures E	Departures W	MISCELLANEOUS NOTES

PLAT OF SURVEY

S. W. 1/4 of S.W. 1/4 Section ~~or Lot~~ 13 Twp. or ~~Blk.~~ 1 N Range 14 {East / ~~West~~} 6th P. M.

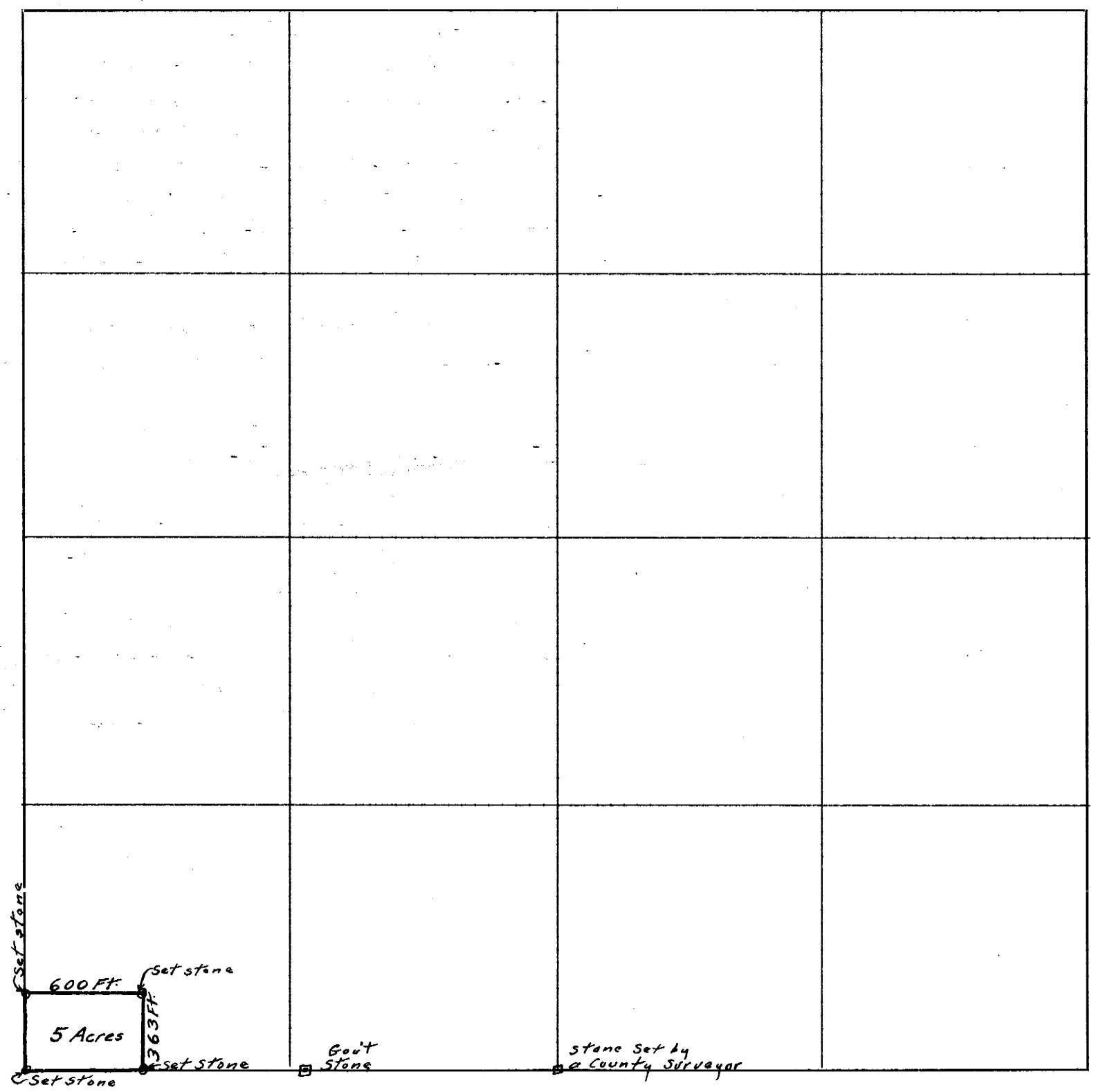

CERTIFICATES

Application for survey of ..... *Section* ....., *Township* ....., *North, Range* .....,

by ....., *191* ....., *owner of the* .....

..... *of said section.*

Interested parties were notified by ..... *on the* ..... *day of* ..... *191* .....,
(Mail or Personal Service)

of date when said survey would begin. Interested parties present were George Jonas, Sam Kanel, Ogle,

.....

OATH OF CHAINMEN

We, ... *and* .....,

do hereby certify that, after being duly sworn, we assisted ....., *County Surveyor, in the survey of*

..... *Section* ....., *Township* ..... *North, Range* .....
and that all lines of said survey were accurately measured by us according to instructions given us and to the best of our skill and ability.

Subscribed in my presence and sworn to before me ..... *Chainman,*

this ..... *day of* ..... *191* .... *Chainman,*

..... *County Surveyor.* ..... *Chainman.*

SURVEYOR'S CERTIFICATE

I hereby certify that on the 15th and 16th *days of* February *191*22, *I surveyed* a five acre tract of land in the S.W. 1/4 of the S.W. 1/4 of *Section* 13, *Township* One *North, Range* 14 E., *and that said survey was accurately made, according to law and the established rules and regulations governing the subdivision of sections, and that all corners were perpetuated with durable material as provided by law and as specifically set forth in the foregoing field notes; and that said notes and map have been compared with the memorandum notes of survey and are true and correct.*

Witness my hand this 28th *day of* February *191*22.

Carl Schildmeck *County Surveyor.*

OFFICIAL RECORD

FIELD NOTES

NAT-KLOPP & BARTLETT CO. Printing, Lithographing, County Supplies, Omaha.

From Station	Course of Line	To Stat'n	Distance Chains Links Feet	Magnetic Variation or Angle	Kind of Corner	REMARKS
						Survey for J. E. Whitaker and James Tangney.
						Beginning on east side of Gilligan St. ran west on ____ St.
			95.0			Intersect old hedge row running north.
						From which point ran west, following the old fence line
			81.4			Hedge stake
			96.8			Hedge stake
			813.0			Set stake
			817.0			Intersect east Missouri Pacific right of way fence.
						Beginning at the center of Sec. 10, Twp. 2 N., R. 16 E., ran west on south
					1?	side of 21 st St.
			24.0			Intersect stone marked (X)
			139.5			" " " "
			340.0			" " " "
			475.7			" " " " W. side alley.
			911.7			" " " " East side Abott St.
			971.4			" " " " West " " "
			1227.3			" " " " E. side Gilligan St.
			1739.1			" " " " W. side alley.
			2055.0			" " " "
			2154.2			Intersect fence running south
			2155.5			Set stake
						From which point ran south, setting stakes on the line, to the stake set 4 ft. east of M. P. Right of Way.

LATITUDES, DEPARTURES, AND CLOSING ERRORS

LINES DESIGNATED	Direction	Distance Chains	Distance Links	Latitudes N	Latitudes S	Departures E	Departures W	MISCELLANEOUS NOTES

PLAT OF SURVEY

Section or ~~Lot~~ 10 Twp. or ~~Blk.~~ 2 Range 16 {East / ~~West~~} 6th P. M.



CERTIFICATES

Application for survey of ..... *Section* ....., *Township* ....., *North, Range* .....,

by ....., *191* ....., *owner of the* .....

..... *of said section.*

Interested parties were notified by ..... *on the* ..... *day of* ..... *191* .....,
(Mail or Personal Service)

of date when said survey would begin. Interested parties present were James Tangney

.....

OATH OF CHAINMEN

We, ... *and* .....,

do hereby certify that, after being duly sworn, we assisted ....., *County Surveyor, in the survey of*

..... *Section* ....., *Township* ..... *North, Range* .....

and that all lines of said survey were accurately measured by us according to instructions given us and to the best of our skill and ability.

Subscribed in my presence and sworn to before me A. Hastie *Chainman,*

this ..... *day of* ..... *191* .... *Chainman,*

..... *County Surveyor.* ..... *Chainman.*

SURVEYOR'S CERTIFICATE

I hereby certify that on the 3rd *day of* May *191*-21, *I surveyed* a tract of land in

Section 10, *Township* 2 *North, Range* 16, *and that said survey was accurately made, according to law and the established rules and regulations governing the subdivision of sections, and that all corners were perpetuated with durable material as provided by law and as specifically set forth in the foregoing field notes; and that said notes and map have been compared with the memorandum notes of survey and are true and correct.*

Witness my hand this 5th *day of* May *191*-21.

Carl Shildneck *County Surveyor.*

OFFICIAL RECORD

FIELD NOTES

5421—KLOPP & BARTLETT CO., Printing, Lithographing, County Supplies, Omaha.

From Station	Course of Line	To Stat'n	Distance Chains	Distance Links	Magnetic Variation or Angle	Kind of Corner	REMARKS

LATITUDES, DEPARTURES, AND CLOSING ERRORS

LINES DESIGNATED	Direction	Distance Chains	Distance Links	Latitudes N	Latitudes S	Departures E	Departures W	MISCELLANEOUS NOTES

PLAT OF SURVEY

.....Section or Lot.....Twp. or Blk.....Range..... {East / West} 6th P. M.



CERTIFICATES

Application for survey of.....*Section*....., *Township*....., *North, Range*.....,

by....., *191*....., *owner of the*.....

.....*of said section.*

Interested parties were notified by.....*on the*.....*day of*.....*191*.....,
(Mail or Personal Service)

of date when said survey would begin. Interested parties present were.....

.....

OATH OF CHAINMEN

We,.....*and*.....,

do hereby certify that, after being duly sworn, we assisted....., *County Surveyor, in the survey of*

.....*Section*....., *Township*.....*North, Range*.....
and that all lines of said survey were accurately measured by us according to instructions given us and to the best of our skill and ability.

Subscribed in my presence and sworn to before me .....*Chainman,*

this.....*day of*.....*191*..... .....*Chainman,*

.....*County Surveyor.* .....*Chainman.*

SURVEYOR'S CERTIFICATE

I hereby certify that on the.....*day of*.....*191*....., *I surveyed*

.....

Section....., *Township*.....*North, Range*....., *and that said survey was accurately made, according to law and the established rules and regulations governing the subdivision of sections, and that all corners were perpetuated with durable material as provided by law and as specifically set forth in the foregoing field notes; and that said notes and map have been compared with the memorandum notes of survey and are true and correct.*

Witness my hand this.....*day of*.....*191*.....

.....*County Surveyor.*

OFFICIAL RECORD

FIELD NOTES

5421—KLOPP & BARTLETT CO., Printing, Lithographing, County Supplies; Omaha.

From Station	Course of Line	To Stat'n	Distance Chains	Distance Links	Magnetic Variation or Angle	Kind of Corner	REMARKS

LATITUDES, DEPARTURES, AND CLOSING ERRORS

LINES DESIGNATED	Direction	Distance Chains	Distance Links	Latitudes N	Latitudes S	Departures E	Departures W	MISCELLANEOUS NOTES

PLAT OF SURVEY

.....Section or Lot.....Twp. or Blk.....Range..... { East / West } 6th P. M.



CERTIFICATES

Application for survey of.....*Section*....., *Township*....., *North, Range*.....,

by....., *191*....., *owner of the*.....

.....*of said section.*

Interested parties were notified by.....*on the*.....*day of*.....*191*.....,
(Mail or Personal Service)

of date when said survey would begin. Interested parties present were.....

.....

OATH OF CHAINMEN

We,.....*and*.....,

do hereby certify that, after being duly sworn, we assisted....., *County Surveyor, in the survey of*

.....*Section*....., *Township*.....*North, Range*.....
and that all lines of said survey were accurately measured by us according to instructions given us and to the best of our skill and ability.

Subscribed in my presence and sworn to before me .....*Chainman,*

this.....*day of*.....*191*..... .....*Chainman,*

.....*County Surveyor.* .....*Chainman.*

SURVEYOR'S CERTIFICATE

I hereby certify that on the.....*day of*.....*191*....., *I surveyed*

.....

Section....., *Township*.....*North, Range*....., *and that said survey was accurately made, according to law and the established rules and regulations governing the subdivision of sections, and that all corners were perpetuated with durable material as provided by law and as specifically set forth in the foregoing field notes; and that said notes and map have been compared with the memorandum notes of survey and are true and correct.*

Witness my hand this.....*day of*.....*191*.....

.....*County Surveyor.*

OFFICIAL RECORD

FIELD NOTES

M21—KLOPP & BARTLETT CO., Printing, Lithographing, County Supplies; Omaha.

From Station	Course of Line	To Stat'n	Distance ~~Chains Links~~ Feet	Magnetic Variation or Angle	Kind of Corner	REMARKS
						Survey for F. M. Porok on March 18 & 21, 1922 of the west one half of Lot 8, Block 4 of Original Town of Humboldt, Neb.
						Beginning at the north west corner of said Block 4, ran east on a random line
			472.0			East edge of a building
			473.0			West side of F. M. Porok's building.
			495.8			West side of a stone wall, also, east side of Porok's building.
			566.5			East edge of a building and also west line of Central Ave.
			633.5			East line of Central Ave., also west edge of a building.
			1230.5			About center line of Nemaha St.
						Found said Block 4 to overrun $5\frac{1}{2}$ ft. in length. This makes the east line of the west one half of Lot 8, said Block 4, 495.7 ft. $\left[\left(5\frac{1}{4} \times 93.5 \text{ ft.}\right) + \left(5\frac{1}{4} \times \frac{5\frac{1}{2}}{6}\right)\right]$ east of the west line of said Block 4. The said west one half of Lot 8, Blk. 4 is 23.6 ft. wide $\left(23.37 + \frac{5.50}{24}\right)$.
						So the east line of said west one half of Lot 8, Block 4 practically coincides with the west side of the west stone wall of a building now located on the east one half of Lot 8, said Block 4.

LATITUDES, DEPARTURES, AND CLOSING ERRORS

LINES DESIGNATED	Direction	Distance		Latitudes		Departures		MISCELLANEOUS NOTES
		Chains	Links	N	S	E	W	

PLAT OF SURVEY

West ½ ~~Section~~ or Lot 8 ~~Twp.~~ or Blk. 4 {Original Town Humboldt Nebr.} Range ..... {East / West} 6th P. M.

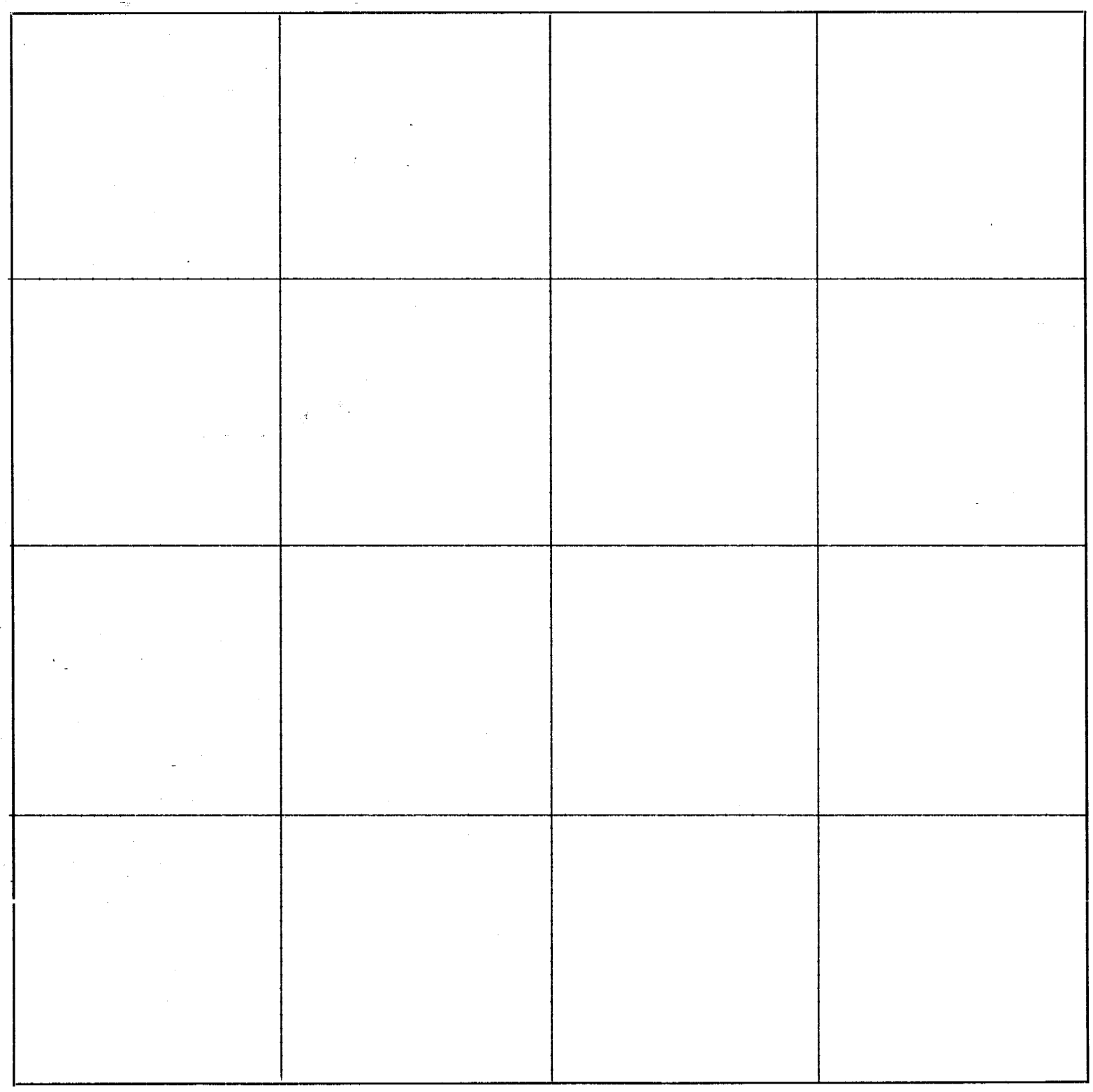

CERTIFICATES

Application for survey of ..... *Section* ....., *Township* ....., *North, Range* .....,

by ....., *191*....., *owner of the* .....

.....*of said section.*

Interested parties were notified by .....*on the* .....*day of* .....*191*.....,
(Mail or Personal Service)

of date when said survey would begin. Interested parties present were F. M. Porok

.....

OATH OF CHAINMEN

We, ...*and* .....,

do hereby certify that, after being duly sworn, we assisted ....., *County Surveyor, in the survey of*

.....*Section* ....., *Township* .....*North, Range* .....

and that all lines of said survey were accurately measured by us according to instructions given us and to the best of our skill and ability.

Subscribed in my presence and sworn to before me M. C. Arnold *Chainman,*

this .....*day of* .....*191*..... .....*Chainman,*

.....*County Surveyor.* .....*Chainman.*

SURVEYOR'S CERTIFICATE

I hereby certify that on the 18 & 21 *days of* March *191*22*, I surveyed* the west one half of Lot 8, Blk. 4 of Original Town of Humboldt, Neb.

Section 3*, Township* 2 *North, Range* 13 E.*, and that said survey was accurately made, according to law and the established rules and regulations governing the subdivision of sections, and that all corners were perpetuated with durable material as provided by law and as specifically set forth in the foregoing field notes; and that said notes and map have been compared with the memorandum notes of survey and are true and correct.*

Witness my hand this 2nd *day of* May *191*22

Carl Shildneck *County Surveyor.*

OFFICIAL RECORD

FIELD NOTES

3121—KLOPP & BARTLETT CO., Printing, Lithographing, County Supplies; Omaha.

From Station	Course of Line	To Stat'n	Distance ~~Chains Links~~ Feet	Magnetic Variation or Angle	Kind of Corner	REMARKS
						Survey for Abner Hewa and Will Rears on March 22, 1922 of the South West One Quarter of Sec. 14, Twp. 3 North, Range 13 East.
						Beginning at the corner stone at the south east corner of said Sec. 14, ran west on a random line;
			2646			Int. hedge row running north.
			3960			Set temporary stake.
			5293			Set stake (Found no stone. Government distance for this mile is 80.20 chains.)
			7928			Intersect hedge row running south and fence running north. (No stone, Government distance for this half mile is 2635 ft.)
						Set a 1¼ inch pipe 3970 ft. west of stone at south east corner of said Sec 14 and on north side of hedge, about one foot north of the hedge row.
						Beginning at the ¼ section corner stone on the west side of said Sec. 14, ran east on a random line;
			1320			Set temporary stake
			2646			Intersect north and south fence
			5286			Intersect ¼ section corner stone on east side of said Sec. 14.
						Set a 1¼ inch pipe 1322 ft. east of ¼ section corner stone on west side of said Sec. 14.
						Also set a 1¼ inch pipe about midway and in line with the two other pipes set.

LATITUDES, DEPARTURES, AND CLOSING ERRORS

LINES DESIGNATED	Direction	Distance Chains	Distance Links	Latitudes N	Latitudes S	Departures E	Departures W	MISCELLANEOUS NOTES

PLAT OF SURVEY

S. W. 1/4 Section or ~~Lot~~ 14 Twp. or ~~Blk.~~ 3 N., Range 13 {East / ~~West~~} 6th P. M.

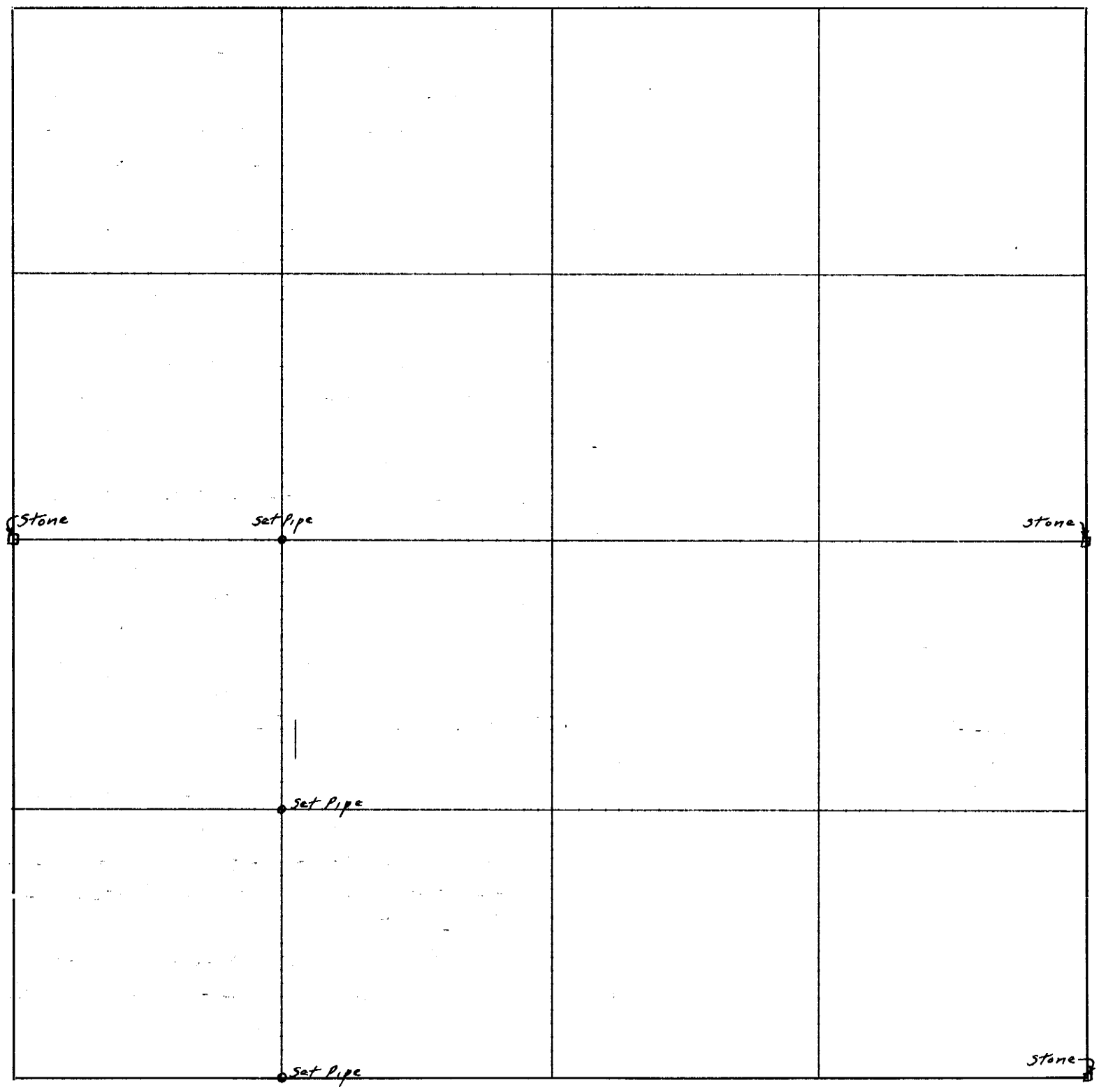

CERTIFICATES

Application for survey of ..... *Section* ....., *Township* ....., *North, Range* .....,

by ....., *191*....., *owner of the* .....

.....*of said section.*

Interested parties were notified ~~*by*~~ personally (Mail or Personal Service) *on the* ..... *day of* ..... *191*.....,

of date when said survey would begin. Interested parties present were Abner Hews and Will Rears

.....

OATH OF CHAINMEN

We, ... *and* .....,

do hereby certify that, after being duly sworn, we assisted ....., *County Surveyor, in the survey of*

..... *Section* ....., *Township* ..... *North, Range* .....

and that all lines of said survey were accurately measured by us according to instructions given us and to the best of our skill and ability.

Subscribed in my presence and sworn to before me M. C. Arnold *Chainman,*

this ..... *day of* ..... *191*..... ..... *Chainman,*

..... *County Surveyor.* ..... *Chainman.*

SURVEYOR'S CERTIFICATE

I hereby certify that on the 22nd *day of* March *191*22, *I surveyed* the S. W. 1/4 of

Section 14, *Township* 3 *North, Range* 13 E., *and that said survey was accurately made, according to law and the established rules and regulations governing the subdivision of sections, and that all corners were perpetuated with durable material as provided by law and as specifically set forth in the foregoing field notes; and that said notes and map have been compared with the memorandum notes of survey and are true and correct.*

Witness my hand this 2nd *day of* May *191*22

Carl Shildneck *County Surveyor.*

OFFICIAL RECORD

FIELD NOTES

5421—KLOPP & BARTLETT CO. Printing Lithographing County Supplies: Omaha.

From Station	Course of Line	To Stat'n	DISTANCE ~~Chains Links~~ Feet	Magnetic Variation or Angle	Kind of Corner	REMARKS
						Survey for Sol Parker, Ralph Hummel, Will Butler, Will Ball, Sam Nosfker, and Less Elmore on March 23, 1922 of Block 31, Luther Nims Ad, Humboldt, Nebr.
						By using a corner stone at the south west corner of Blk. 9, Original Town and a stone at the south east corner of Blk. 11, Tinker & Kings Add, produced the south line of Blks. 11 & 12, Tinker & Kings Add, to the east one block.
						Beginning at the stone at the south east corner of said Blk. 11, ran east on a true line
			33.0			Center line of Nemaha St.
			66.0			Made a cross in concrete sidewalk for the south west corner of Lot 1, Block 31, Luther Nims Add.
			166.0			Set stake to mark S. E. corner of said Lot 1.
			232.5			Set a large limestone (marked X) for the south east corner of Lot 15, said Blk. 31.
			432.5			Set a stake for the S. E. corner of Lot 12, said Blk. 31.
						Beginning at a point in the center line of Nemaha St. and 33 ft. due west of the S. W. corner of Lot 1, said Blk 31, ran north on a true line;
			82.05			Set stake
			164.10			Set stake
			218.8			Set stake
			273.5			Set stake
			627.5			Intersect pipe set in concrete, which marks the center of Sec. 3-2-13. (Recorded distance is 625.0 ft, which dividing the overrun proportionately will makes Lots 1, 2, 3, 4 & 5 in said Blk. 31, 54.7 ft. wide instead of 54.45 ft. as recorded.)
						Set a limestone (marked X) at each of the four corners of Lot 4, said Blk. 31, making the lot 100 ft. long and 54.7 ft. wide.
						Set an iron pin 100 ft. east and 82.05 ft. north of S. W. corner of said Blk. 31, to mark the middle point of east line of Lot 2, said Blk 31. Made a cross in

LATITUDES, DEPARTURES, AND CLOSING ERRORS

LINES DESIGNATED	Direction	DISTANCE Chains	DISTANCE Links	LATITUDES N	LATITUDES S	DEPARTURES E	DEPARTURES W	MISCELLANEOUS NOTES

the concrete sidewalk, 82.05 ft. due north of S. W. corner of said Blk. 31, to mark the middle point of west line of Lot 2, said Blk. 31. Set a limestone (marked X) 131 ft. 8 in. north and 166.5 ft. east of S. W. corner of said Blk. 31, to mark the north east corner of Lot 15, said Blk. 31. Set a limestone (X) 50 feet south of the north east corner of said Lot 15, said Blk. 31 and on the east line of said Lot 15. Set a limestone (X) 216.5 ft. east of N. W. corner of said Blk. 31 and 273.5 ft. north of stake set at S. E. corner of Lot 12, said Blk. 31, to mark the N. E. corner of Lot 9, said Blk. 31. Also set a limestone (X) at the N. W. corner, at the S. W. corner and at the S. E. corner of said Lot 9, making said Lot 50 ft. wide and 131 ft. 8 in. long.

PLAT OF SURVEY

~~Section~~ or Lots 1-2-3-4-5 9-15 ~~Twp.~~ or Blk. 3 1 {Luther Nims Add Humboldt, Nebr. Range } {East / West} 6th P. M.



CERTIFICATES

Application for survey of ..... *Section* ....., *Township* ....., *North, Range* .....,

by ....., *191*....., *owner of the* .....

.....*of said section.*

Interested parties were notified by .....(Mail or Personal Service) *on the* .....*day of* .....*191*.....,

of date when said survey would begin. Interested parties present were Sol Parker, Will Butler & Ralph Hummel

OATH OF CHAINMEN

We, ... *and* .....,

do hereby certify that, after being duly sworn, we assisted ....., *County Surveyor, in the survey of*

.....*Section* ....., *Township* .....*North, Range* .....

and that all lines of said survey were accurately measured by us according to instructions given us and to the best of our skill and ability.

Subscribed in my presence and sworn to before me M. C. Arnold *Chainman,*

this .....*day of* .....*191*.....

.....*Chainman,*

.....*County Surveyor.* .....*Chainman.*

SURVEYOR'S CERTIFICATE

I hereby certify that on the 23rd *day of* March *191*22, *I surveyed* Blk. 31, Luther Nims Add, Humboldt, Neb.

Section 3, *Township* 2 *North, Range* 13 E., *and that said survey was accurately made, according to law and the established rules and regulations governing the subdivision of sections, and that all corners were perpetuated with durable material as provided by law and as specifically set forth in the foregoing field notes; and that said notes and map have been compared with the memorandum notes of survey and are true and correct.*

Witness my hand this 2nd *day of* May *191*22

Carl Shildneck *County Surveyor.*

OFFICIAL RECORD

FIELD NOTES

5421—KLOPP & BARTLETT CO., Printing, Lithographing, County Supplies; Omaha.

From Station	Course of Line	To Stat'n	Distance Chains ~~Links~~ Feet	Magnetic Variation or Angle	Kind of Corner	REMARKS
						Survey in Block 11, Tinker & Kings Add, Humboldt, Neb., for Mrs. Steams and — Butterfield on March 27, 1922.
						Beginning at a pipe at the north west corner of Block 17, Tinker & Kings Add, ran south on the east line of Central Avenue
			922.2			Intersect stone at the south west corner of Block 9, Original Town. (Recorded distance is 918.06 feet.)
						From which corner ran north on a true line
			323.1			Set a stake for S.W. corner of Block 12, Tinker & Kings Add. (Proportioned the overrun among the three blocks.)
						Beginning at stone at south east corner of Block 11, Tinker & Kings Add, ran west on a true line,
			165.0			Set stake
			258.1			Set stake for south west corner of said Block 11.
						From which corner ran north on a true line
			136.3			Set a ½ inch gas pipe for the north west corner of Lot 3, said Block 11.
						From which corner ran east on the true north line of said Lot 3,
			93.1			Set a ½ inch gas pipe for the north east corner of said Lot 3.
						Beginning at stake set 165 ft. due west of south east corner of said Block 11, ran north on a true line
			117.5			Set a ½ inch gas pipe for the south west corner of Lot —, said Block 11, now owned by Mr. Butterfield.

LATITUDES, DEPARTURES, AND CLOSING ERRORS

LINES DESIGNATED	Direction	Distance Chains	Distance Links	Latitudes N	Latitudes S	Departures E	Departures W	MISCELLANEOUS NOTES

PLAT OF SURVEY

~~Section~~ or Lot 3 8 ~~Twp.~~ or Blk. 11 { Tinker + Kings Add Humboldt, Nebr. Range { East / West } 6th P. M.



CERTIFICATES

Application for survey of ..... *Section* ....., *Township* ....., *North, Range* .....,

by ....., *191*....., *owner of the* .....

..... *of said section.*

Interested parties were notified by ..... *on the* ..... *day of* ..... *191*.....,
(Mail or Personal Service)

of date when said survey would begin. Interested parties present were Mrs. Stearns and Mr. Butterfield

.....

OATH OF CHAINMEN

We, ... *and* .....,

do hereby certify that, after being duly sworn, we assisted ....., *County Surveyor, in the survey of*

..... *Section* ....., *Township* ..... *North, Range* .....
and that all lines of said survey were accurately measured by us according to instructions given us and to the best of our skill and ability.

Subscribed in my presence and sworn to before me M. C. Arnold *Chainman,*

this ..... *day of* ..... *191*.....

..... *Chainman,*

..... *County Surveyor.* ..... *Chainman.*

SURVEYOR'S CERTIFICATE

I hereby certify that on the 27 *day of* March, *191*22, *I surveyed* Lots 3 8 in Block 11, Tinker & Kings Add, Humboldt, Nebr.,

Section 3, *Township* 2 *North, Range* 13 E., *and that said survey was accurately made, according to law and the established rules and regulations governing the subdivision of sections, and that all corners were perpetuated with durable material as provided by law and as specifically set forth in the foregoing field notes; and that said notes and map have been compared with the memorandum notes of survey and are true and correct.*

Witness my hand this 5th *day of* May *191*22

Carl Shildneck *County Surveyor.*

OFFICIAL RECORD

FIELD NOTES

821—KLOPP & BARTLETT CO. Printing, Lithographing, County Supplies; Omaha.

From Station	~~Course of Line~~ Exterior Angle	To Stat'n	Distance ~~Chains~~ Feet	~~Links~~	Magnetic Variation or Angle	Kind of Corner	REMARKS
							Survey for Richardson County, Nebr. of a 50 foot road in Sections 28, 29, 21, 22 + 23, Twp. 1 N., R. 15 E. on April 21 + 26, 1922.
							Beginning at a point on the east and west section line and 80 rods east of north east corner of Sec. 21-1-15, also on north and south public highway, the center line of said road runs west to a point 454 feet due west of ¼ section corner between Secs. 16 & 21, 1-15, thence as follows: (turned first exterior angle from east + west section line)
	L. 68°-45'		325.0				
	L. 20°-49'		559.0				
	R. 87°21'		603.0				
	L. 21°25'		1147.0				
	R. 24°5'		422.0				
							to a point on the west line of said Sec. 21 and 62½ feet south of ¼ section corner on west line of N.W. ¼ of said Sec. 21, thence following the section line south to the south west corner of said Sec. 28.
							Set stakes marking the boundary lines of the right of way.
							Beginning at stone at south west corner of said Sec. 28 (said stone is 29 ft. east of hedge row on west side of road and 43 ft. north west of a witness rock)
			2646				ran north on a random line
			5280				Intersect fence running east
			7936				Set stake, temporarily.
			9259				Intersect fence running west.
			10580				Int. ¼ section corner stone
							Int. corner stone to Secs. 16, 17, 20 & 21.
							From which corner ran south
			5290				Set a light weight pipe and stake for the section corner to Secs. 20, 21, 28 & 29 from which set a witness rock 34 ft. due west in fence line.
							Failed to find any stones a mile east or west of said corner, so produced the west line of N. W. ¼ of said Sec. 21. This line agreed with the old N-S fence line.

LATITUDES, DEPARTURES, AND CLOSING ERRORS

LINES DESIGNATED	Direction	Distance Chains	Distance Links	Latitudes N	Latitudes S	Departures E	Departures W	MISCELLANEOUS NOTES

PLAT OF SURVEY

.....Section or Lot.....Twp. or Blk.....Range..... {East / West} 6th P. M.



CERTIFICATES

Application for survey of.....*Section*....., *Township*....., *North, Range*.....,

by....., *191*....., *owner of the*.....

.....*of said section.*

Interested parties were notified by.....*on the*.....*day of*.....*191*.....,
(Mail or Personal Service)

of date when said survey would begin. Interested parties present were.....

.....

OATH OF CHAINMEN

We,.....*and*.....,

do hereby certify that, after being duly sworn, we assisted....., *County Surveyor, in the survey of*

.....*Section*....., *Township*.....*North, Range*.....

and that all lines of said survey were accurately measured by us according to instructions given us and to the best of our skill and ability.

Subscribed in my presence and sworn to before me Otis Mendenhall *Chainman,*

this.....*day of*.....*191*..... Marion Arnold *Chainman,*

.....*County Surveyor.* Emmett Richardson *Chainman.*

SURVEYOR'S CERTIFICATE

I hereby certify that on the 21st & 26th *day of* March *191*22*, I surveyed* a 50 ft. road in

Sections 22-28 & 29 (15-16-20-21)*, Township* 1 *North, Range* 15 E.*, and that said survey was accurately made, according to law and the established rules and regulations governing the subdivision of sections, and that all corners were perpetuated with durable material as provided by law and as specifically set forth in the foregoing field notes; and that said notes and map have been compared with the memorandum notes of survey and are true and correct.*

Witness my hand this 5th *day of* May *191*22

Carl Shildneck *County Surveyor.*

OFFICIAL RECORD

FIELD NOTES

521—KLOPP & BARTLETT CO., Printing, Lithographing, County Supplies; Omaha.

From Station	Course of Line	To Stat'n	DISTANCE ~~Chains~~ ~~Links~~ Feet	Magnetic Variation or Angle	Kind of Corner	REMARKS
						Survey of a tract of land in the south west one quarter of Section, 25, Twp. 1 South, Range 15 East in Morrill, Kansas for Elmer Oldfield on May 20, 1922.
						Beginning at a point, iron stake, set 307 feet east of 1/4 corner on west side of said Sec. 25, said corner also being the north east corner of the Morrill Cemetery, ran south on a true line:
			629.8			Intersect iron pin at south east corner of cemetery. (Recorded distance is 639 feet)
			679.8			Set stake
						Beginning again at said iron stake at north east corner of said cemetery, ran east:
			289.8			Intersect iron stake set in fence row running south. (Recorded distance is 282 feet)
						From which corner, ran south on a random line:
			1528.0			Intersected a few feet west of a corner stone with iron pin beside it at the north east corner of Block 8, ___ Add, Morrill, Kansas.
						From which corner set a reinforcing steel bar, 1 inch square, 4 feet due east.
						From which corner ran north on a true line
			842.5			Set a reinforcing steel bar, 1 inch square.
						From which corner set a reinforcing steel bar, 1 inch square, four feet due west.
						From the stake set 679.8 feet due south of the north east corner of the cemetery, ran east on a true line:
			28.0			Set a reinforcing steel bar, 1 inch square.
			8.7			From which corner ran due south:
						Set a reinforcing steel bar, 1 inch square. From which corner ran east on a true line, setting stakes on the line.

LATITUDES, DEPARTURES, AND CLOSING ERRORS

LINES DESIGNATED	Direction	DISTANCE Chains	DISTANCE Links	LATITUDES N	LATITUDES S	DEPARTURES E	DEPARTURES W	MISCELLANEOUS NOTES

PLAT OF SURVEY

Section or ~~Lot~~ 25 Twp. or ~~Blk~~ 1 South, Range 15 {East / ~~West~~} 6th P. M.

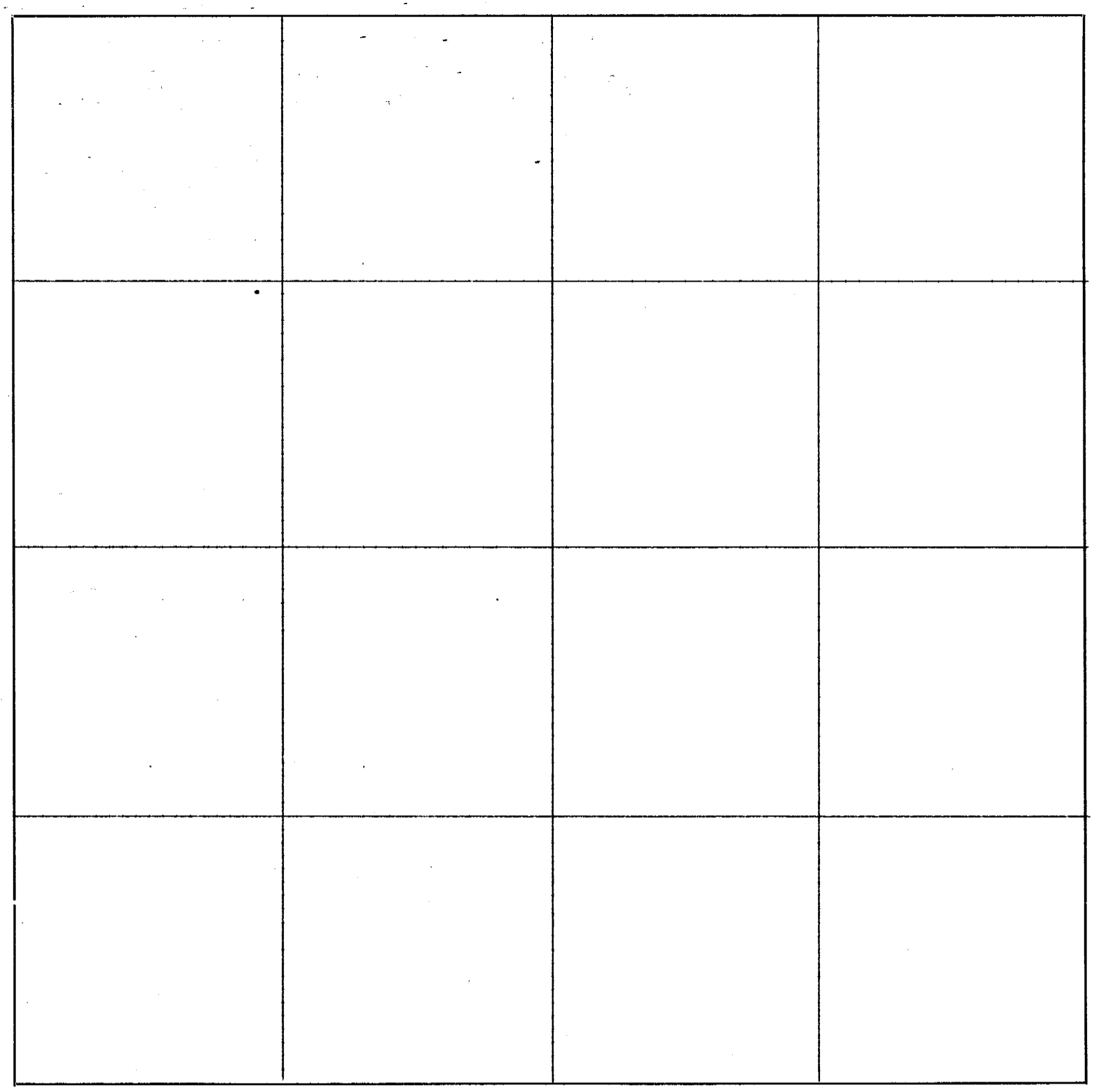

CERTIFICATES

Application for survey of ..... *Section* ....., *Township* ....., *North, Range* .....,

by ....., *191*....., *owner of the* .....

.....*of said section.*

Interested parties were notified by .....*on the* .....*day of* .....*191*.....,
(Mail or Personal Service)

of date when said survey would begin. Interested parties present were Elmer Oldfield

OATH OF CHAINMEN

We, ... *and* .....,

do hereby certify that, after being duly sworn, we assisted ....., *County Surveyor, in the survey of*

.....*Section* ....., *Township* .....*North, Range* .....
and that all lines of said survey were accurately measured by us according to instructions given us and to the best of our skill and ability.

Subscribed in my presence and sworn to before me Eddie Waggoner *Chainman,*

this .....*day of* .....*191*..... .....*Chainman,*

.....*County Surveyor.* .....*Chainman.*

SURVEYOR'S CERTIFICATE

I hereby certify that on the 20th *day of* May *1922, I surveyed* a tract of land in the S. W. 1/4 of

Section 25, *Township* 1 South ~~North~~, *Range* 16 E., *and that said survey was accurately made, according to law and the established rules and regulations governing the subdivision of sections, and that all corners were perpetuated with durable material as provided by law and as specifically set forth in the foregoing field notes; and that said notes and map have been compared with the memorandum notes of survey and are true and correct.*

Witness my hand this 27th *day of* June *1922*

Carl Shildneck *County Surveyor.*

OFFICIAL RECORD

FIELD NOTES

M21—KLOPP & BARTLETT CO., Printing, Lithographing, County Supplies; Omaha.

From Station	Course of Line	To Stat'n	Distance Chains	Distance Links	Magnetic Variation or Angle	Kind of Corner	REMARKS

~~Survey for Cameron on April 8 and 22~~

November 16, 1868

Surveyed for Wm Bader the S.W. 40 of the S.E. quarter of Sec.5,Town.3,Range 17E.

Commencing at a stone marked thus x, in the center of said Section thence south Va. 12*.06'E. 80 Po. to a stone marked thus x, thence east Va. 11*45'E. 80 Po. to a stone marked thus x,thence north Va. 12*10' E. 160 Po. to a stone marked thus x, thence west Va. 11*45'E. 80 Po. to a stone marked thus x, thence south Va. 12*.06'E. 80 Po. to the beginnin g.

Chainbearers - D. Wagner & Wm Daly, duly sworn.

A. J. Currence, Co. Surveyor

November 16, 1868

Surveyed for J. Ham the N.W. 40 of the N.E. quarter of Sec. 5, Town. 3, Range 17E.

Commencing at the quarter section on the north side of said Section. See Bacons corner. Calls for reference to this corner thence south Va. 12*.06'E. 78 Po. & 16 links to a stone marked thus x, thence east Va. 11*45'E. 80 Po. to a stone marked thus x, thence north Va. 12*10'E. 79 Po. to a stone marked thus x, thence west Va. 12*25'E. 79 Po. & 20½ links to the place of beginning.

Chainbearers - D. Wagner & Wm Daley, duly sworn.

A. J. Currence, Co. Surveyor

November 16, 1868

Surveyed for G. Neff the east half of the N.E. quarter of Section 5,Town.3,Range 17E.

Commencing at the N.E. corner of said Section thence west Va. 12*25'E. 79 Po. & 20½ links to a stone marked thus x, thence south Va. 12*10'E. 159 Po. to a stone marked thus x, thence east Va. 11*45'E. 79 Po. & 22 links to the quarter section corner on the east side of said Section, a stone set by me in place of government post, I took bearing and Dist. from government witness trees and set said stone thence with government line to the beginning.

Chainbearers - D. Wagner & Wm Daley, duly sworn.

A. J. Currence, Co. Surveyor

LATITUDES, DEPARTURES, AND CLOSING ERRORS

LINES DESIGNATED	Direction	Distance Chains	Distance Links	Latitudes N	Latitudes S	Departures E	Departures W	MISCELLANEOUS NOTES

PLAT OF SURVEY

.....Section or Lot.....Twp. or Blk.....Range..... {East / West} 6th P. M.



CERTIFICATES

Application for survey of.....Section....., Township....., North, Range.....,

by....., 191....., owner of the.....

.....of said section.

Interested parties were notified by.....on the.....day of.....191.....,
(Mail or Personal Service)

of date when said survey would begin. Interested parties present were.....

.....

OATH OF CHAINMEN

We,.....and.....,

do hereby certify that, after being duly sworn, we assisted....., County Surveyor, in the survey of

.....Section....., Township.....North, Range.....
and that all lines of said survey were accurately measured by us according to instructions given us and to the best of our skill and ability.

Subscribed in my presence and sworn to before me *.....Chainman,*

this.....day of.....191..... *.....Chainman,*

.....County Surveyor. *.....Chainman.*

SURVEYOR'S CERTIFICATE

I hereby certify that on the.....day of.....191....., I surveyed

.....

Section....., Township.....North, Range....., and that said survey was accurately made, according to law and the established rules and regulations governing the subdivision of sections, and that all corners were perpetuated with durable material as provided by law and as specifically set forth in the foregoing field notes; and that said notes and map have been compared with the memorandum notes of survey and are true and correct.

Witness my hand this.....day of.....191.....

.....County Surveyor.

OFFICIAL RECORD

FIELD NOTES

M21—KLOPP & BARTLETT CO., Printing, Lithographing, County Supplies: Omaha.

From Station	Course of Line	To Stat'n	Distance Chains	Distance Links	Magnetic Variation or Angle	Kind of Corner	REMARKS

November 16, 1868

Surveyed for A. H. Brown the east half of the S.E. quarter of Sec. 5, Town. 3, Range 17E.

Commencing at the quarter section corner on the east side of said Section. See G. Neff field notes for this corner, thence west Va. 11*45'E. 79 Po. & 22 links to a stone marked thus x, thence south Va. 12*10'E. 160 Po. to a post, thence with the government field notes to the beginning.

Chainbearers - D. Wagner & Wm Daley, duly sworn.

A. J. Currence, Co. Surveyor

Missing Page 122

November 19,20,21, 1868

Surveyed for E. S. Towle the west half of the N.W. quarter & the west half of the S.W. quarter & the S.E. 40 of the S.W. quarter of Section 6, Town. 3, Range 17 E. Containing 202 acres & 52 poles.

November 19,20,21, 1868

Commencing at a post from which an Elm 20 inches in diameter bears S. 40*W. Dist. 85 links the same being 80 Po. east of the Township corner of Town. 3, Range 17E. and in the County Line between Richardson & Nemaha, thence south Va. 11*50'E. 40 Po. set post from which a black oak 20 inches in diameter bears N. 84W. Dist. 40 links corner to Lots 1 & 4.

---

thence south Va. 11*50'E. 40 Po. set post from which a Red Elm 8 inches in diameter bears S.19*10'E. 60 links a Pine Oak 12 inches in diameter bears N. 40* 30 west Dist. 40 links corner to Lots 4 & 5.

Thence south 11*50'E 40 Po. set post from which a Shellbark Hickory 8 inches in diameter bears S. 46*40'E. Dist. 25 links. Corner to Lots 5 & 8.

Thence south Va. 11*50'E. 40 Po. Set post from which a Spanish Oak 22 inches in diameter bears S. 58*30'E. Dist. 30 links a lynm 24 inches in diameter bears N. 18*30'W. Dist. 42 links corner to Lots 8 & 9.

Thence west along the south end of the above 80 acres Va. 12*13'E. 40 Po. set post from which a Burr Oak 10 inches in diameter bears S. 11*30'W.Dist. 90 links a Blackoak 12 inches in diameter bears N. 38*30' W.21 links corner to Lots 7-8-9-10.

Continued on Page 124

LATITUDES, DEPARTURES, AND CLOSING ERRORS

LINES DESIGNATED	Direction	Distance Chains	Distance Links	Latitudes N	Latitudes S	Departures E	Departures W	MISCELLANEOUS NOTES

PLAT OF SURVEY

.....Section or Lot.....Twp. or Blk.....Range..... { East / West } 6th P. M.



CERTIFICATES

Application for survey of.....*Section*....., *Township*....., *North, Range*.....,

by....., *191*....., *owner of the*.....

.....*of said section.*

Interested parties were notified by.....*on the*.....*day of*.....*191*.....,
(Mail or Personal Service)

of date when said survey would begin. Interested parties present were.....

.....

OATH OF CHAINMEN

We,.....*and*.....,

do hereby certify that, after being duly sworn, we assisted....., *County Surveyor, in the survey of*

.....*Section*....., *Township*.....*North, Range*.....

and that all lines of said survey were accurately measured by us according to instructions given us and to the best of our skill and ability.

Subscribed in my presence and sworn to before me .....*Chainman,*

this.....*day of*.....*191*.....

.....*Chainman,*

.....*County Surveyor.* .....*Chainman.*

SURVEYOR'S CERTIFICATE

I hereby certify that on the.....*day of*.....*191*....., *I surveyed*

.....

Section....., *Township*.....*North, Range*....., *and that said survey was accurately made, according to law and the established rules and regulations governing the subdivision of sections, and that all corners were perpetuated with durable material as provided by law and as specifically set forth in the foregoing field notes; and that said notes and map have been compared with the memorandum notes of survey and are true and correct.*

Witness my hand this.....*day of*.....*191*.....

.....*County Surveyor.*

OFFICIAL RECORD

FIELD NOTES

621—KLOPP & BARTLETT CO., Printing, Lithographing, County Supplies; Omaha.

From Station	Course of Line	To Stat'n	Distance ~~Chains~~ ~~Links~~ Feet	Magnetic Variation or Angle	Kind of Corner	REMARKS
						Survey of Lot 3, Section 36, Twp. 1 North, Range 18 East and Sec. 31, T. 1 N., R. 19 E. on June 2, 3, 6, 7, and 8, 1922 for A. R. Snyder, U.S. Gov't. Indian Agent at Mayetta, Kans.
						Beginning at the north west corner of the N.E. ¼ of the N.E. ¼ of Sec. 36-1-18, (a charred oak post was set for this corner in Dec. 1915 by the county surveyor, from which a large cottonwood stands N. 80° E, 26 feet, an elm, N. 20° E, 17.2 feet. In 1917 the range line between said Sections 36 & 31 was run out and the north east corner of Sec. 36 established and connected to the 1/16 corner above mentioned, this line being 1331 feet long and having a bearing of S 89° 17' E.) ran S 89° 17' E, 1331 feet and set a stake.
						Beginning at the Cast Iron Monument at the south east corner of said Sec. 36 ran north on a true range line,
			1320			Set a one inch pipe about 3½ feet long with two bricks buried beside it for the 1/16 corner. (Found charcoal which had been placed at this corner before at same spot where corner was relocated.) (The hedge post originally set for this corner was lying on ground)
			2640			Set a one inch pipe about 3½ feet long with two bricks buried beside it for the ¼ corner. Found no trace of old corner.
			3960			Set a 4 inch hedge post (this post did mark the corner but had been plowed out) with nail in top and two bricks buried beside it for the ¼ corner.
			5280			Intersect temporary stake (Had previously run a random range line)
						From the south east corner of the N.E. ¼ of the N.E. ¼ of said Sec. 36 ran west on a true line
			1096			Int. north of a concrete gate post set by the railroad company.
			1135			Int. center line of C. B. & Q. R. R.

LATITUDES, DEPARTURES, AND CLOSING ERRORS

LINES DESIGNATED	Direction	Distance Chains	Distance Links	Latitudes N	Latitudes S	Departures E	Departures W	MISCELLANEOUS NOTES

PLAT OF SURVEY

.....Section or Lot.....Twp. or Blk.....Range..... {East / West} 6th P. M.

CERTIFICATES

Application for survey of.....*Section*....., *Township*....., *North, Range*.....,

by....., *191*....., *owner of the*.....

.....*of said section.*

Interested parties were notified by.....*on the*.....*day of*.....*191*.....,
(Mail or Personal Service)

of date when said survey would begin. Interested parties present were.....

.....

OATH OF CHAINMEN

We,.....*and*.....,

do hereby certify that, after being duly sworn, we assisted....., *County Surveyor, in the survey of*

.....*Section*....., *Township*.....*North, Range*.....
and that all lines of said survey were accurately measured by us according to instructions given us and to the best of our skill and ability.

Subscribed in my presence and sworn to before me .....*Chainman,*

this.....*day of*.....*191*..... .....*Chainman,*

.....*County Surveyor.* .....*Chainman.*

SURVEYOR'S CERTIFICATE

I hereby certify that on the.....*day of*.....*191*....., *I surveyed*

.....

Section....., *Township*.....*North, Range*....., *and that said survey was accurately made, according to law and the established rules and regulations governing the subdivision of sections, and that all corners were perpetuated with durable material as provided by law and as specifically set forth in the foregoing field notes; and that said notes and map have been compared with the memorandum notes of survey and are true and correct.*

Witness my hand this.....*day of*.....*191*.....

.....*County Surveyor.*

OFFICIAL RECORD

FIELD NOTES

5421—KLOPP & BARTLETT CO., Printing, Lithographing, County Supplies; Omaha.

From Station	Course of Line	To Stat'n	Distance Chains ~~Links~~ Feet	Magnetic Variation or Angle	Kind of Corner	REMARKS
						Survey of Lot 3, Sec. 36-1-18-(Con't)
			1308			Intersect 1/16 corner (?). One lime-stone set on end and others lying around it.
						Beginning at the 1/4 corner between said Sections 31 and 36 ran west on a random line
			1321			Intersect 1/16 corner 15 feet to the south. The lime stone was marked 1/16 and was broken in two.
						Beginning again at said 1/4 corner ran east on a line parallel with the base line
			1311			Top right bank of Missouri River
						Beginning at the north east corner of the S.E. 1/4 of the S.E. 1/4 of said Sec. 36, ran east on a line parallel with the base line
			1320			Set a fence post projecting about 3 feet above the ground with a cross (X) marked on the north side and two bricks buried beside it for the 1/16 corner.
			1780			Top right bank of Missouri River. From which point ran N 24°-5' W, 707 feet along the right bank of said river, thence N 15°-00' W, 700 feet along the right bank of said river to the meander corner previously set.
						Beginning at a L.S. at the N.W. corner of the S.E. 1/4 of the S.E. 1/4 of said Sec. 36, ran east on a random line (fence line)
			684			Intersect center line C.B.&Q. R.R.
			1308			Int. 1/16 corner about 45 feet to the south.

LATITUDES, DEPARTURES, AND CLOSING ERRORS

LINES DESIGNATED	Direction	Distance Chains	Distance Links	Latitudes N	Latitudes S	Departures E	Departures W	MISCELLANEOUS NOTES

PLAT OF SURVEY

Section or ~~Lot~~ 36 & 31, Twp. or ~~Blk.~~ 1 N., Range 18 & 19 res. {East / ~~West~~} 6th P. M.

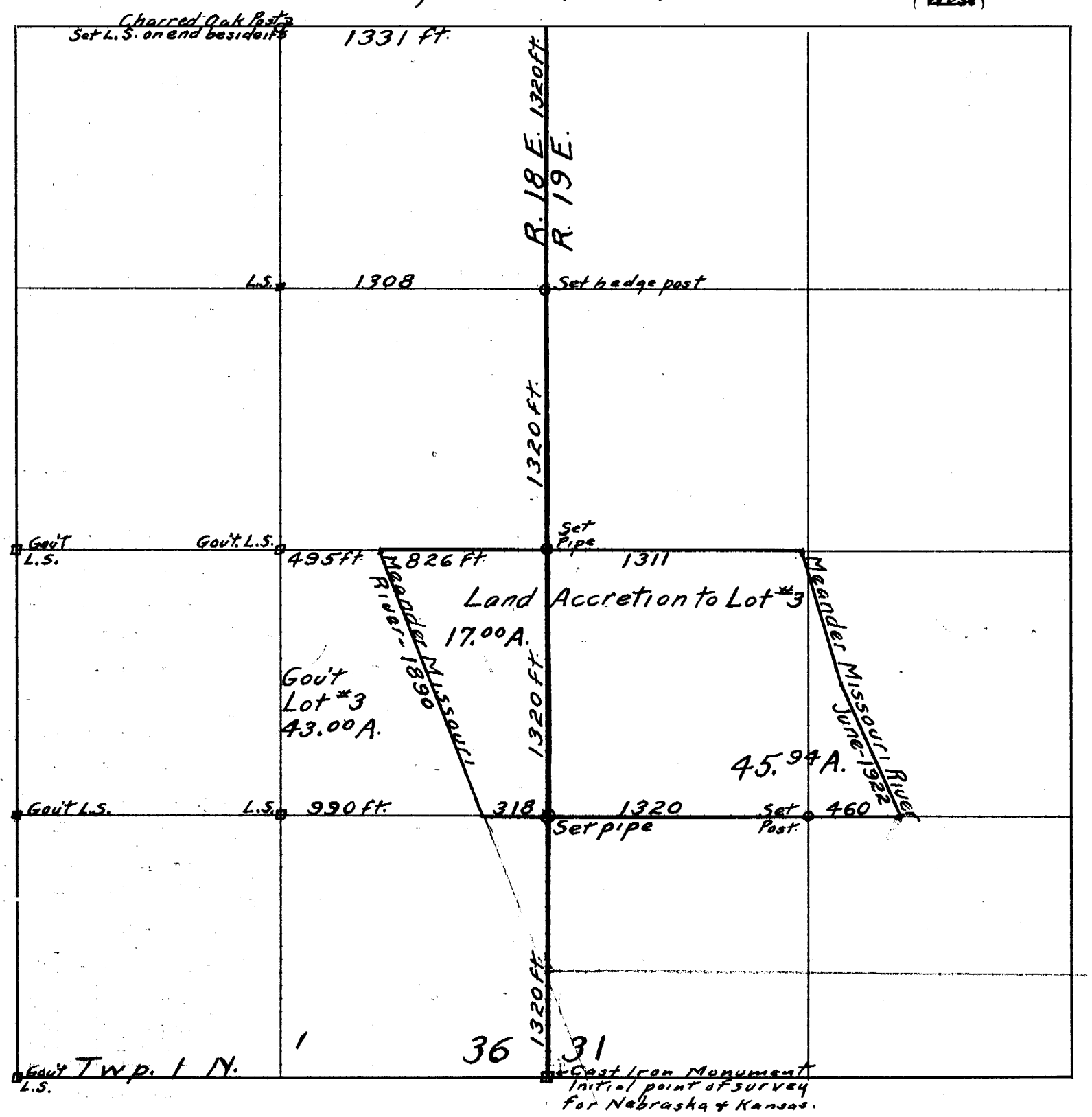

CERTIFICATES

Application for survey of ..... Section ....., Township ....., North, Range .....,

by ....., 191....., owner of the .....

..... of said section.

Interested parties were notified by ..... on the ..... day of ..... 191.....,
(Mail or Personal Service)

of date when said survey would begin. Interested parties present were .....

.....

OATH OF CHAINMEN

We, ... and .....,

do hereby certify that, after being duly sworn, we assisted ....., County Surveyor, in the survey of

..... Section ....., Township ..... North, Range .....
and that all lines of said survey were accurately measured by us according to instructions given us and to the best of our skill and ability.

Subscribed in my presence and sworn to before me

this ..... day of ..... 191.....

..... County Surveyor.

Lloyd Shildneck Chainman,

Marion C. Arnold Chainman,

Chester Sipes Chainman.

SURVEYOR'S CERTIFICATE

I hereby certify that on the 2, 3, 6, 7 & 8 day of June 1922, I surveyed the accreted land for acreage to Lot 3 in Sections 36 & 31, Township 1 North, Range 18 & 19 resp't., and that said survey was accurately made, according to law and the established rules and regulations governing the subdivision of sections, and that all corners were perpetuated with durable material as provided by law and as specifically set forth in the foregoing field notes; and that said notes and map have been compared with the memorandum notes of survey and are true and correct.

Witness my hand this 21st day of June 1922

Carl Shildneck County Surveyor.

OFFICIAL RECORD

FIELD NOTES

5421—KLOPP & BARTLETT CO., Printing, Lithographing, County Supplies; Omaha.

From Station	Course of Line	To Stat'n	Distance Chains	Distance Links	Magnetic Variation or Angle	Kind of Corner	REMARKS
							Survey for Richardson County on June 12, 1922 of a strip of land along the north side of the road running along the south side of the S. W. ¼ of the S. E. ¼ of Sec. 10, T. 1 N., R. 13 E.
							Beginning at the corner stone to Sections 10, 11, 14 & 15 ran west on a true line to the ¼ section corner stone between said Sec. 10 and 15.
							From which corner ran north thirty three (33) feet and thence east, 1320 feet, on a line parallel to the south line of said Sec. 10, setting stakes for the new line to mark the north side of the road. (The old line was about 20 feet north of the section line between said Secs. 10 & 15.)

LATITUDES, DEPARTURES, AND CLOSING ERRORS

LINES DESIGNATED	Direction	Distance Chains	Distance Links	Latitudes N	Latitudes S	Departures E	Departures W	MISCELLANEOUS NOTES

PLAT OF SURVEY

South Side Section or ~~Lot~~ 10 Twp. or ~~Blk.~~ 1 N. Range 13 {East / ~~West~~} 6th P. M.

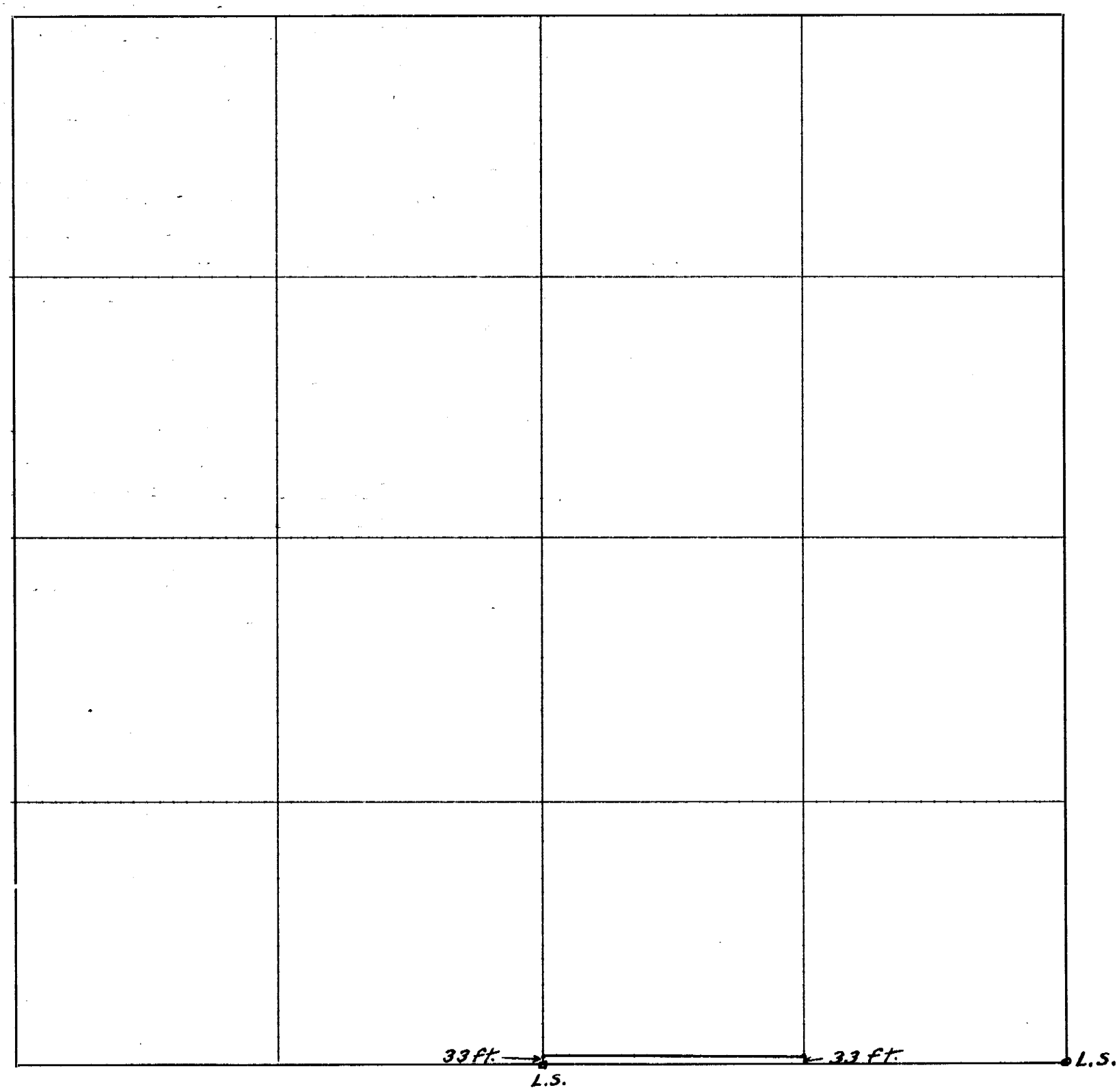

CERTIFICATES

Application for survey of ..... *Section* ....., *Township* ....., *North, Range* .....,

by ....., *191* ....., *owner of the* .....

..... *of said section.*

Interested parties were notified by ..... *on the* ..... *day of* ..... *191* .....,
(Mail or Personal Service)

of date when said survey would begin. Interested parties present were .....

.....

OATH OF CHAINMEN

We, ... *and* .....,

do hereby certify that, after being duly sworn, we assisted ....., *County Surveyor, in the survey of*

..... *Section* ....., *Township* ..... *North, Range* .....
and that all lines of said survey were accurately measured by us according to instructions given us and to the best of our skill and ability.

Subscribed in my presence and sworn to before me Marion C. Arnold *Chainman,*

this ..... *day of* ..... *191* .... *Chainman,*

..... *County Surveyor.* ..... *Chainman.*

SURVEYOR'S CERTIFICATE

I hereby certify that on the 12th *day of* June *191*22*, I surveyed* the north line of the road running along the south side of S.W.¼ of S.E.¼

Section 10, *Township* 1 *North, Range* 13 E., *and that said survey was accurately made, according to law and the established rules and regulations governing the subdivision of sections, and that all corners were perpetuated with durable material as provided by law and as specifically set forth in the foregoing field notes; and that said notes and map have been compared with the memorandum notes of survey and are true and correct.*

Witness my hand this 21st *day of* June *191*22

Carl Shildneck *County Surveyor.*

OFFICIAL RECORD

FIELD NOTES

5421—KLOPP & BARTLETT CO., Printing, Lithographing, County Supplies; Omaha.

From Station	Course of Line	To Stat'n	Distance ~~Chains~~ ~~Links~~ Feet	Magnetic Variation or Angle	Kind of Corner	REMARKS
						Survey for W. B. Ahern and Burson on Aug. 29, 1922 for the north west corner of the NE ¼ of the NE ¼ of Sec. 13, Twp. 3 N., R. 15 East.
						Beginning at stone at north west corner of said Sec. 13 (from which a phone pole bears north east 38 feet; also a phone pole south east 39 feet)
						ran east on a random line
			2329			West end of C. B. & Q. Viaduct
			5276			Intersect fence running north on west side of road
			5336			Intersect fence running north
			7628			Intersect north and south one half section line
						From which point ran west on a random line
			3648			Set stake in fence on north side road to mark the north end
						of line between NE ¼ of NE ¼ and NW ¼ of NE ¼ of said Sec. 13.
						(Length of north line of said Sec. 13 by Gov't field notes is 80.18 chains and of west one half of north line of Sec. 18-3-16 is 35.08 chains) (Proportioned our measurements with those of Gov't field notes)

LATITUDES, DEPARTURES, AND CLOSING ERRORS

LINES DESIGNATED	Direction	Distance Chains	Distance Links	Latitudes N	Latitudes S	Departures E	Departures W	MISCELLANEOUS NOTES

PLAT OF SURVEY

N. Line Section or ~~Lot~~ 13 Twp. or ~~Blk.~~ 3 N., Range 15 {East / ~~West~~} 6th P. M.



CERTIFICATES

Application for survey of.....*Section*....., *Township*....., *North, Range*.....,

by....., *191*....., *owner of the*.....

.....*of said section.*

Interested parties were notified by.....*on the*.....*day of*.....*191*.....,
(Mail or Personal Service)

of date when said survey would begin. Interested parties present were W. B. Ahern and _____ Burson

.....

OATH OF CHAINMEN

We,.....*and*.....,

do hereby certify that, after being duly sworn, we assisted....., *County Surveyor, in the survey of*

.....*Section*....., *Township*.....*North, Range*.....
and that all lines of said survey were accurately measured by us according to instructions given us and to the best of our skill and ability.

Subscribed in my presence and sworn to before me Marion C. Arnold *Chainman,*

this.....*day of*.....*191*..... .....*Chainman,*

.....*County Surveyor.* .....*Chainman.*

SURVEYOR'S CERTIFICATE

I hereby certify that on the 29 th *day of* August *191*22, *I surveyed* for the north end of line between N.E. ¼ of NE ¼ and NW ¼ of NE ¼ of *Section* 13, *Township* 3 *North, Range* 15 East, *and that said survey was accurately made, according to law and the established rules and regulations governing the subdivision of sections, and that all corners were perpetuated with durable material as provided by law and as specifically set forth in the foregoing field notes; and that said notes and map have been compared with the memorandum notes of survey and are true and correct.*

Witness my hand this 4 th *day of* October *191*22

Carl Schildmeck *County Surveyor.*

OFFICIAL RECORD

FIELD NOTES

5421—KLOPP & BARTLETT CO., Printing, Lithographing, County Supplies, Omaha.

From Station	Course of Line	To Stat'n	Distance Chains	Distance Links	Magnetic Variation or Angle	Kind of Corner	REMARKS
			Feet				Survey for I. B. Whitaker and Back on Aug. 30 1922 of a tract of land in the south east one quarter of north west one quarter of Sec. 34, Twp. 2 N., R. 16 E.
							Beginning at stone at center of said Sec. 34, ran north on a random line
			660				Set stake, temporarily.
			1324				Intersect fence running west
							From which point ran south
			662				Set stake
							From which point ran a line about 160 rods west to a point on west line of said Sec. 34, said point being 660 feet south of north west corner of SW ¼ of NW ¼ of said Sec. 34 and also 660 feet north of ¼ corner on west side of said Sec. 34 (used fence lines running east).
							From stake set 662 feet due north of center of said Sec. 34, ran west on true line
			132				Set stake for N. E. corner of a one-acre tract.
			352 ~~32E~~				Set stake for N. W. corner of said one-acre tract.
							From which point ran due south
			198				Set stake for S. W. corner of said one-acre tract.
							From stake set at N. E. corner of said tract, ran south
			198				Set stake ~~for~~ to mark south line of said tract.

LATITUDES, DEPARTURES, AND CLOSING ERRORS

LINES DESIGNATED	Direction	Distance Chains	Distance Links	Latitudes N	Latitudes S	Departures E	Departures W	MISCELLANEOUS NOTES

PLAT OF SURVEY

Section or ~~Lot~~ 34 Twp. or ~~Blk.~~ 2 N., Range 16 ' {East / ~~West~~} 6th P. M.

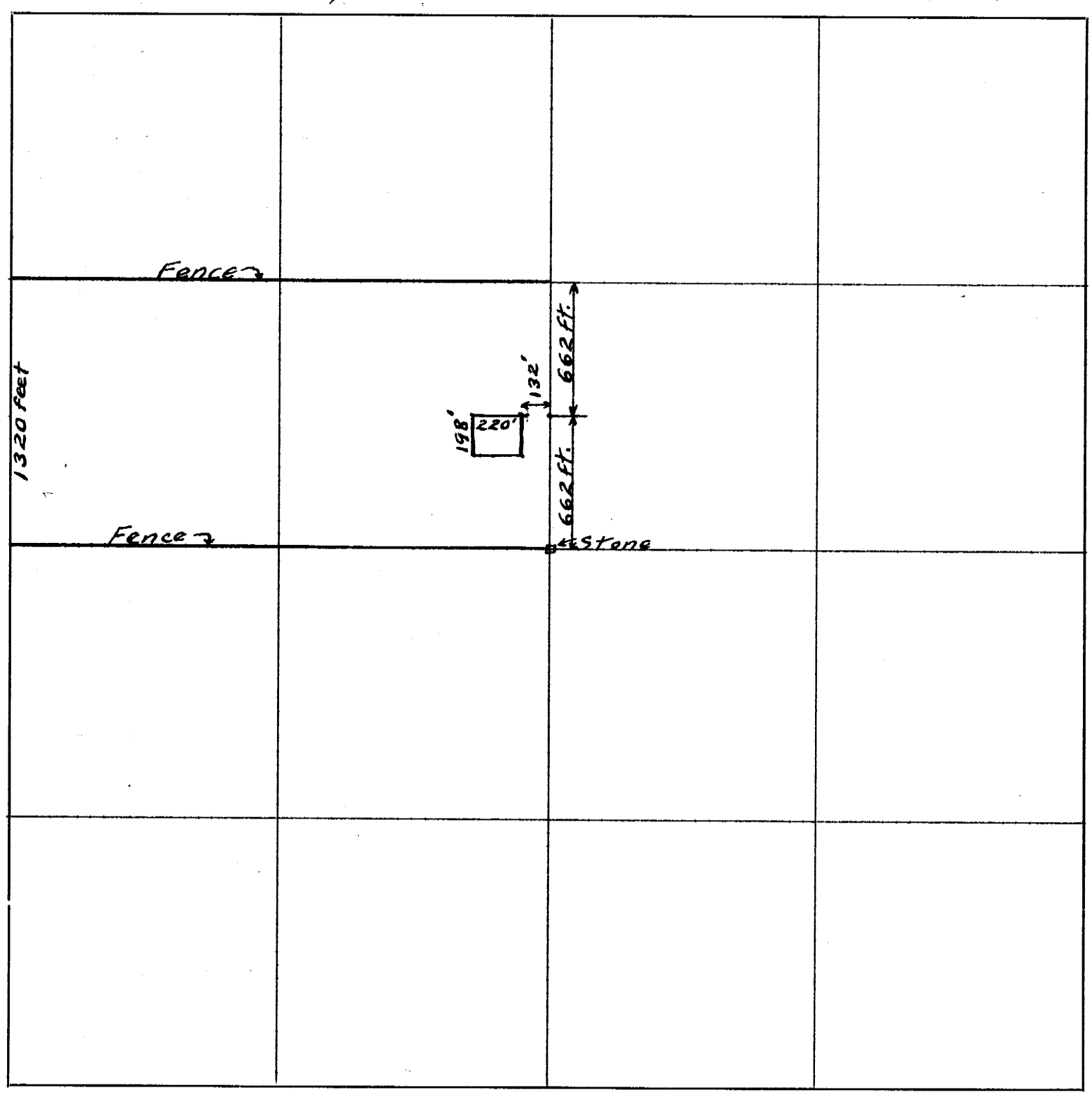

CERTIFICATES

Application for survey of ..... *Section* ....., *Township* ....., *North, Range* .....,

by ....., *191* ....., *owner of the* .....

..... *of said section.*

Interested parties were notified by ..... *on the* ..... *day of* ..... *191* .....,
(Mail or Personal Service)

of date when said survey would begin. Interested parties present were L. B. Whitaker + _____ Beck

.....

OATH OF CHAINMEN

We, ... *and* .....,

do hereby certify that, after being duly sworn, we assisted ....., *County Surveyor, in the survey of*

..... *Section* ....., *Township* ..... *North, Range* .....
and that all lines of said survey were accurately measured by us according to instructions given us and to the best of our skill and ability.

Subscribed in my presence and sworn to before me ..... *Chainman,*

this ..... *day of* ..... *191* .....

..... *Chainman,*

..... *County Surveyor.* ..... *Chainman.*

SURVEYOR'S CERTIFICATE

I hereby certify that on the 30 th *day of* August *191*22, *I surveyed* a one-acre tract of land in the SE¼ of ~~NW~~ NW¼ of *Section* 34, *Township* 2 *North, Range* 16 E., *and that said survey was accurately made, according to law and the established rules and regulations governing the subdivision of sections, and that all corners were perpetuated with durable material as provided by law and as specifically set forth in the foregoing field notes; and that said notes and map have been compared with the memorandum notes of survey and are true and correct.*

Witness my hand this 4 th *day of* October *191*22

Carl Shildmeck *County Surveyor.*

OFFICIAL RECORD

FIELD NOTES

5421—KLOPP & BARTLETT CO. Printing, Lithographing, County Supplies; Omaha.

From Station	Course of Line	To Stat'n	Distance Chains	Distance Links (Feet)	Magnetic Variation or Angle	Kind of Corner	REMARKS
							Survey for John Karasly of east and west lines of NE¼ of SE¼ of Sec. 7, Twp. 1 N., R. 18 East on Sept. 22, 1922
							Beginning at ¼ section corner on south side said Sec. 7, ran east on random line
				2654			Point said to be S. E. corner of said Sec. 7 (by old settler stone out) and agreed upon by both parties.
							From which point ran west on random line
				1327			Set stake.
							Beginning at south east corner said Sec. 7, ran north on random line
				5268			Int. N. E. corner of said Sec. 7. (Stone lying loose on ground. Proper location is 5½ feet north and 9 feet west of large oak on east side road and directly in front of a house.)
							From which point ran south
				3951			Set stake for east end of line between SE¼ of SE¼ and NE¼ of SE¼ of said Sec. 7.
							Beginning at S. W. corner of SE¼ of SE¼ of said Sec. 7 ran north to N. W. corner of said 40-acre tract and produced same about 600 feet on north.

LATITUDES, DEPARTURES, AND CLOSING ERRORS

LINES DESIGNATED	Direction	Distance Chains	Distance Links	Latitudes N	Latitudes S	Departures E	Departures W	MISCELLANEOUS NOTES

PLAT OF SURVEY

Section or ~~Lot~~ 7 Twp. or ~~Blk~~ 1 N. Range ~~W~~ 18 {East / ~~West~~} 6th P. M.

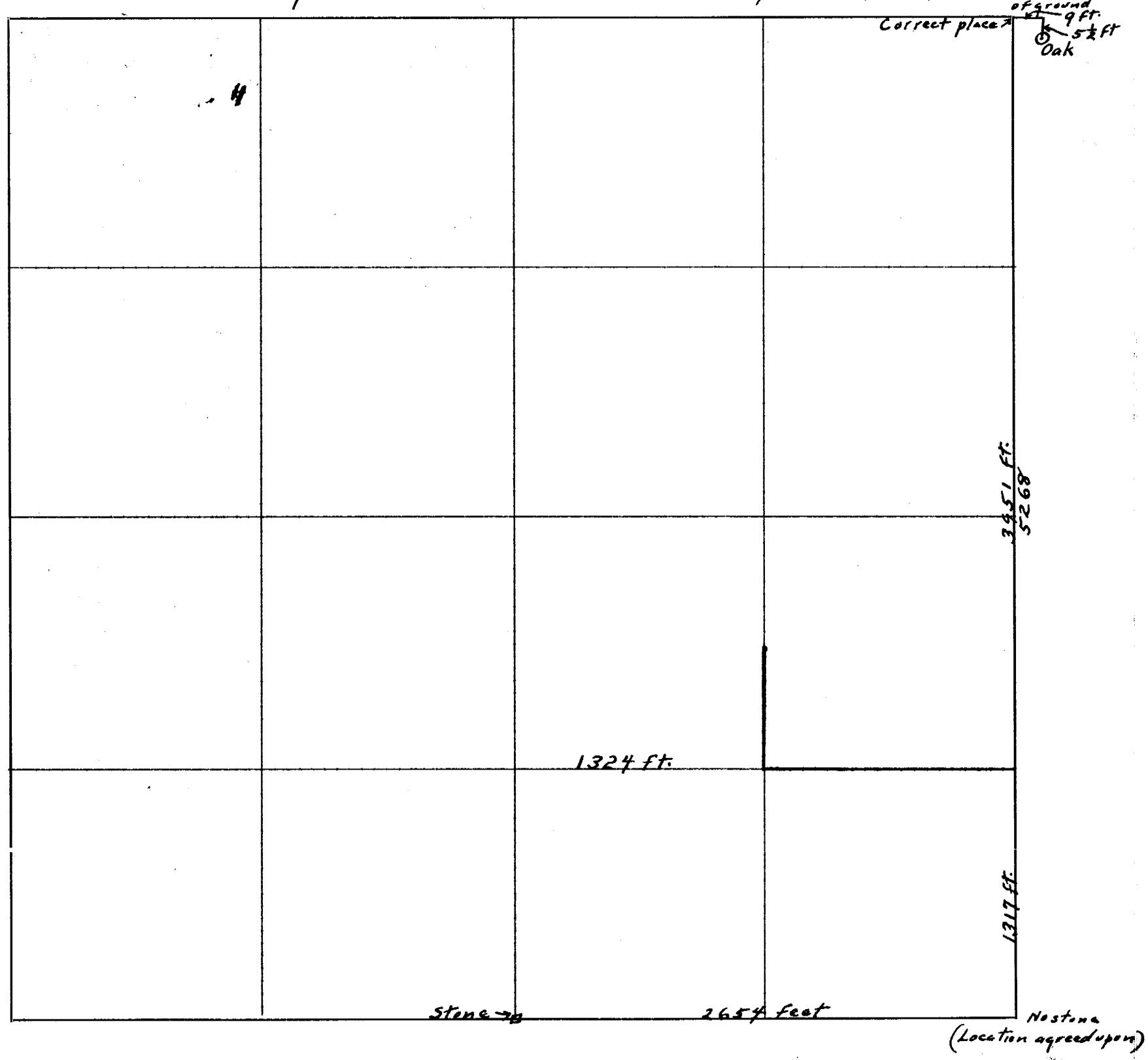

CERTIFICATES

Application for survey of ..... *Section* ....., *Township* ....., *North, Range* .....,

by ....., *191* ....., *owner of the* .....

..... *of said section.*

Interested parties were notified by ..... *on the* ..... *day of* ..... *191* .....,
(Mail or Personal Service)

of date when said survey would begin. Interested parties present were John Kanaly and Edgecomb

OATH OF CHAINMEN

We, ... *and* .....,

do hereby certify that, after being duly sworn, we assisted ....., *County Surveyor, in the survey of*

..... *Section* ....., *Township* ..... *North, Range* .....
and that all lines of said survey were accurately measured by us according to instructions given us and to the best of our skill and ability.

Subscribed in my presence and sworn to before me M. C. Arnold *Chainman,*

this ..... *day of* ..... *191* .... *Chainman,*

..... *County Surveyor.* ..... *Chainman.*

SURVEYOR'S CERTIFICATE

I hereby certify that on the ~~4th~~ 2nd *day of* September *1922* ~~191~~, *I surveyed*
the N. E. ¼ of S. E. ¼ of

Section 7, *Township* 1 *North, Range* 18 E., *and that said survey was accurately made, according to law and the established rules and regulations governing the subdivision of sections, and that all corners were perpetuated with durable material as provided by law and as specifically set forth in the foregoing field notes; and that said notes and map have been compared with the memorandum notes of survey and are true and correct.*

Witness my hand this 4th *day of* October, *1922* ~~191~~

Carl S. Hildreth *County Surveyor.*

OFFICIAL RECORD

FIELD NOTES

1121—KLOPP & BARTLETT CO., Printing, Lithographing, County Supplies; Omaha.

From Station	Course of Line	To Stat'n	Distance Chains	Distance Links	Magnetic Variation or Angle	Kind of Corner	REMARKS
							Survey for Tom Frankon Sept. 7, 1922 of a tract of land in the N.W. ¼ of S.W. ¼ of Sec. 10, Twp. 1 N., R. 16 E.
							Beginning at the ¼ section corner between Sections 9 and 10, Twp. 1 North, Range 16 East, ran south on the west line of said Sec. 10, 957 feet; thence due east, 405 feet to the west side of the Missouri Pacific Railroad Right of Way, thence north and west along the south and west side of said railroad right of way, 970 feet to the east and west one half section line of said Section 10, thence due west along said E-W ½ section line, 252 feet to the place of beginning; containing (7.2) seven and two tenths acres.

LATITUDES, DEPARTURES, AND CLOSING ERRORS

LINES DESIGNATED	Direction	Distance Chains	Distance Links	Latitudes N	Latitudes S	Departures E	Departures W	MISCELLANEOUS NOTES

PLAT OF SURVEY

NW ¼ of SW ¼ Section or ~~Lot~~ 10 Twp. or ~~Blk.~~ 1 N., Range 16 {East / ~~West~~} 6th P. M.



CERTIFICATES

Application for survey of.....*Section*....., *Township*....., *North, Range*.....,

by....., *191*....., *owner of the*.....

.....*of said section.*

Interested parties were notified by.....*on the*.....*day of*.....*191*.....,
(Mail or Personal Service)

of date when said survey would begin. Interested parties present were.....

.....

OATH OF CHAINMEN

We,.....*and*.....,

do hereby certify that, after being duly sworn, we assisted....., *County Surveyor, in the survey of*

.....*Section*....., *Township*.....*North, Range*.....
and that all lines of said survey were accurately measured by us according to instructions given us and to the best of our skill and ability.

Subscribed in my presence and sworn to before me M. C. Arnold *Chainman,*

this.....*day of*.....*191*..... .....*Chainman,*

.....*County Surveyor.* .....*Chainman.*

SURVEYOR'S CERTIFICATE

I hereby certify that on the 7th *day of* September, 1922 ~~191~~, *I surveyed* a tract of land in the N.W. ¼ of S.W. ¼ of

Section 10, *Township* 1 *North, Range* 16 E., *and that said survey was accurately made, according to law and the established rules and regulations governing the subdivision of sections, and that all corners were perpetuated with durable material as provided by law and as specifically set forth in the foregoing field notes; and that said notes and map have been compared with the memorandum notes of survey and are true and correct.*

Witness my hand this 4th *day of* October, ~~191~~ 1922

Carl Shildneck *County Surveyor.*

OFFICIAL RECORD

FIELD NOTES

5121—KLOPP & BARTLETT CO., Printing, Lithographing, County Supplies, Omaha.

From Station	Course of Line	To Stat'n	Distance Chains ~~Links~~ Feet	Magnetic Variation or Angle	Kind of Corner	REMARKS
						Survey for Richardson County of section line between Sections 23 and 24, Twp. 1 N., R. 17 E. on October 17 and 18, 1922.
						Beginning at government corner stone (stone in poor shape, so placed it two feet under ground and placed a limestone, 18"x12"x3", marked (X) on top of government stone and placed a brick alongside. Said stone is 27 feet west of a hedge row running north and 36 feet north west of a hedge corner fence post.) at north west corner of Sec. 23-1-17, ran east on a random line;
			2616			Intersected hedge running north and a fence running south
			3940			Intersected hedge running north.
			5200			Set temporary stake.
						Beginning at gov't ¼ section corner stone (said stone is at north end of fence running south. From said stone a limestone bears 26.7 feet due west set for a lot corner which is on east side of a lane running north) on north side of Sec. 19-1-18, ran west on a random line,
			2626			Intersected N-S hedge on east side road
			2694			Intersected hedge running south on west side road
			4678			South west corner of wooden bridge
			5313			Intersected hedge row running south
			5318			Set pipe after line was run out, to mark north end of N-S ½ sec. line thru Sec. 24-1-17.
			7956			Intersect north and south fence on east side road
			8011			Intersect stake set 5200 ft. east of north west corner of Sec. 23-1-17
						Total distance from N. W. corner of Sec. 23-1-17 to ¼ sec. corner on north side Sec. 19-1-18 by government field notes is 13,200 feet, by our measurements, it is 13,211 feet
						$\frac{13,211}{13,200} = 1.00083$
						1.00083 x 5,224.6 feet (length of north

LATITUDES, DEPARTURES, AND CLOSING ERRORS

LINES DESIGNATED	Direction	Distance Chains	Distance Links	Latitudes N	Latitudes S	Departures E	Departures W	MISCELLANEOUS NOTES

PLAT OF SURVEY

Line between Section or ~~Lot~~ 23 & 24 Twp. or ~~Blk.~~ 1 N. Range 17 {East / ~~West~~} 6th P. M.

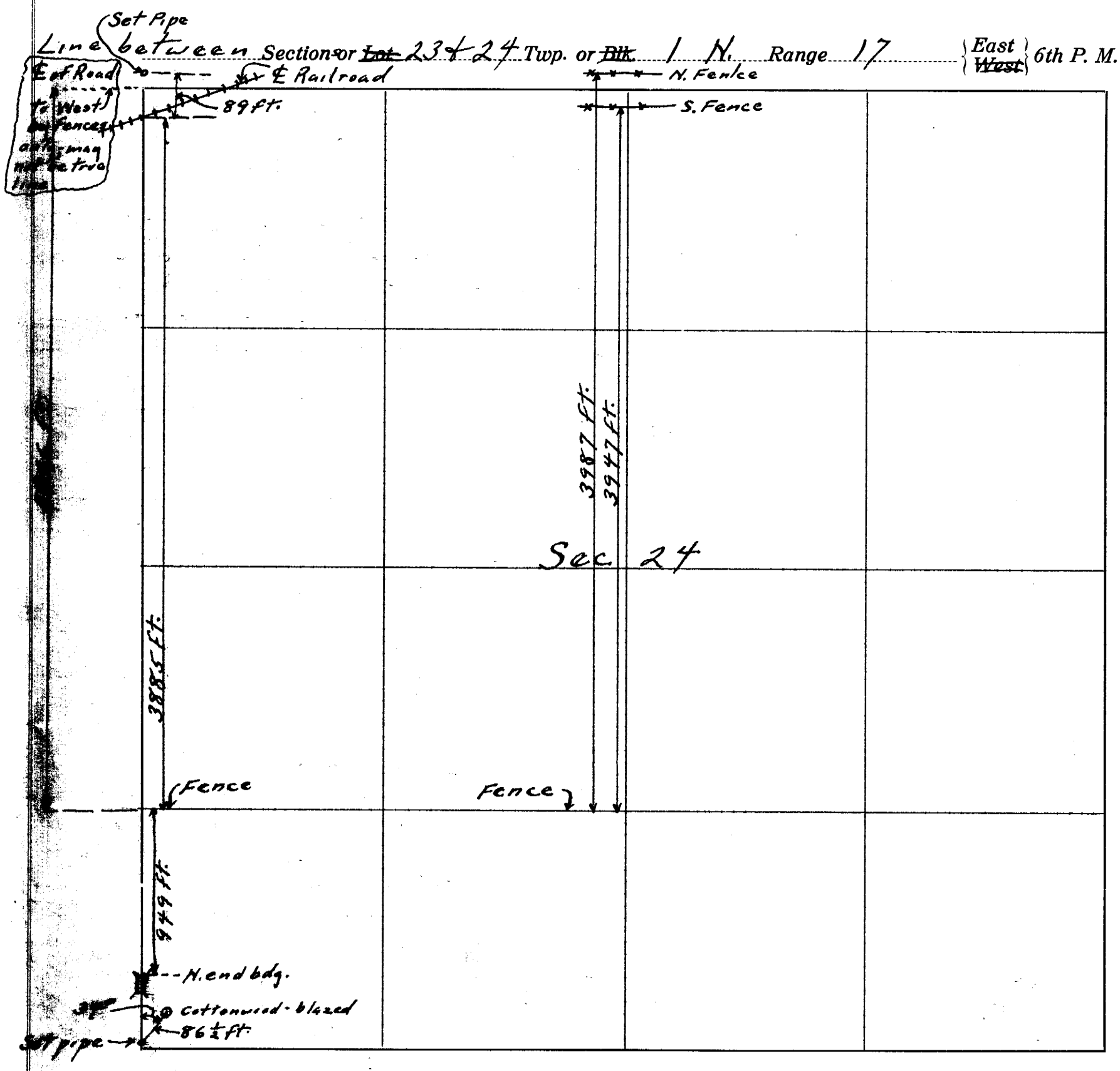

CERTIFICATES

Application for survey of ..... *Section* ....., *Township* ....., *North, Range* .....,

by ....., *191* ....., *owner of the* .....

.....*of said section.*

Interested parties were notified by .....*on the* .....*day of* .....*191* .....,
(Mail or Personal Service)

of date when said survey would begin. Interested parties present were .....

.....

OATH OF CHAINMEN

We, ...*and* .....,

do hereby certify that, after being duly sworn, we assisted ....., *County Surveyor, in the survey of*

.....*Section* ....., *Township* .....*North, Range* .....

and that all lines of said survey were accurately measured by us according to instructions given us and to the best of our skill and ability.

Subscribed in my presence and sworn to before me .....*Chainman,*

this .....*day of* .....*191* .....

.....*Chainman,*

.....*County Surveyor.* .....*Chainman.*

SURVEYOR'S CERTIFICATE

I hereby certify that on the .....*day of* .....*191* ....., *I surveyed*

.....

Section ....., *Township* .....*North, Range* ....., *and that said survey was accurately made, according to law and the established rules and regulations governing the subdivision of sections, and that all corners were perpetuated with durable material as provided by law and as specifically set forth in the foregoing field notes; and that said notes and map have been compared with the memorandum notes of survey and are true and correct.*

Witness my hand this .....*day of* .....*191* .....

.....*County Surveyor.*

OFFICIAL RECORD

FIELD NOTES

M21—KLOPP & BARTLETT CO. Printing, Lithographing, County Supplies; Omaha.

From Station	Course of Line	To Stat'n	Distance ~~Chains~~ ~~Links~~ Feet	Magnetic Variation or Angle	Kind of Corner	REMARKS
						line Sec. 23-1-17 by Gov't Notes) = 5229 ft. So set a 1 inch pipe one foot long 5229 ft. east of corner stone at north west corner of Sec. 23-1-17 to mark north end of section line between Secs. 23 & 24 - 1-17. Said pipe is 21 feet south of hedge row running east and 27 feet west of N-S fence on east side road.
						Beginning at Gov't ¼ section corner stone (stone broken and between two large hedge trees) on south side of Sec. 19-1-18, ran west on a random line,
			2645			Intersect N-S fence
			7200			East side large cottonwood
			8000			Set temporary stake
			9306			Intersect fence running north
			11,966			Intersect fence running north
			12,746			Intersect due south of a point which is N-5½°-W, 26 feet, of a small ash tree. Said ash tree is probably bearing tree of meander corner. Failed to find any corners on random line. Distance from ¼ corner on south line Sec 19-1-18 to meander corner between Sec. 23 & 26 on left bank Nemaha by Gov't Field Notes is 12,737 ft. 1.00083 X 12,737 = 12,748 ft.
			12,765			Top left Bank Nemaha River Old Channel.
						Distance from ¼ corner on south side Sec. 19-1-18 to south west corner Sec. 24-1-17 by Gov't Notes is 7,977 ft. 1.00083 X 7,977 ft. = 7,984 ft. So drove a 1 inch pipe, 2½ ft. long, 7,984 feet west of ¼ corner on south side Sec. 19-1-18 to mark south end of line between Secs. 23 & 24-1-17. From said pipe a cottonwood 20 inches in diameter 4 ft. above ground bears North 34° East, 86½ feet. (Angle of 34° is made with line connecting two pipes on west line Sec 24-1-17. Set stakes 20 feet east of section line between Secs. 23 & 24-1-17 to mark east line of a 40 foot road.

LATITUDES, DEPARTURES, AND CLOSING ERRORS

LINES DESIGNATED	Direction	Distance Chains	Distance Links	Latitudes N	Latitudes S	Departures E	Departures W	MISCELLANEOUS NOTES

PLAT OF SURVEY

Section or ~~Lot~~ 23+24 Twp. or ~~Blk~~ 1 N., Range 17 {East / ~~West~~} 6th P. M.



CERTIFICATES

Application for survey of ..... Section ....., Township ....., North, Range .....,

by ....., 191....., owner of the .....

..... of said section.

Interested parties were notified by ..... on the ..... day of ..... 191.....,
(Mail or Personal Service)

of date when said survey would begin. Interested parties present were Will Schock

.....

OATH OF CHAINMEN

We, ... and .....,

do hereby certify that, after being duly sworn, we assisted ....., County Surveyor, in the survey of

..... Section ....., Township ..... North, Range .....

and that all lines of said survey were accurately measured by us according to instructions given us and to the best of our skill and ability.

Subscribed in my presence and sworn to before me

this ..... day of ..... 191.....

..... County Surveyor.

Will Brown ..... Chainman,

..... Chainman,

..... Chainman.

SURVEYOR'S CERTIFICATE

I hereby certify that on the 17th and 18th day of October, 1922 ~~191~~....., I surveyed the section line between Sections 23 and 24

Section ....., Township 1 North, Range 17 E., and that said survey was accurately made, according to law and the established rules and regulations governing the subdivision of sections, and that all corners were perpetuated with durable material as provided by law and as specifically set forth in the foregoing field notes; and that said notes and map have been compared with the memorandum notes of survey and are true and correct.

Witness my hand this 21st day of October, 1922 ~~191~~.....

Carl S. Hildmeck ..... County Surveyor.

OFFICIAL RECORD

FIELD NOTES

M21—KLOPP & BARTLETT CO., Printing, Lithographing, County Supplies, Omaha.

From Station	Course of Line	To Stat'n	Distance ~~Chains~~ ~~Links~~ Feet	Magnetic Variation or Angle	Kind of Corner	REMARKS
						Survey of a 5-acre tract of land in the NE ¼ of SW ¼ of Section 22, Twp. 1 North, Range 15 East for Jesse Shaw and Joe Weddle on October 25, 1922.
						Beginning at a stone (marked X on side) ran south on a random line
			1313			Intersected stone marked (X) on side at south east corner of NE ¼ of SW ¼ of Sec. 22-1-15, from which stone ran north
			492.4			Set stake to mark ~~the~~ the east end of the south line ~~for south east corner~~ of said 5-acre tract (the N ½ of S ½ of NE ¼ of SW ¼ of Sec. 22-1-15.
			656.5			Set stake to mark east end of north line of said 5-acre tract.
			1313			Int. stone (X) at north east corner of NE ¼ of SW ¼ of Sec. 22-1-15.
						Beginning at square iron stake set 660 feet south of south west corner of NE ¼ of SW ¼ of Sec. 22-1-15 ran north on a random line
			660			Set stake in fence on east side road to mark west end of south line of said NE ¼ of SW ¼ of Sec. 22.
			1155			Set stake in east fence to mark west end of south line of said 5-acre tract
			1320			Set stake in east fence to mark west end of north line of said 5-acre tract.
			1990			Intersect fence running east, also one running west.
						Set stakes on north line and on south line of said 5-acre tract.

LATITUDES, DEPARTURES, AND CLOSING ERRORS

LINES DESIGNATED	Direction	Distance Chains	Distance Links	Latitudes N	Latitudes S	Departures E	Departures W	MISCELLANEOUS NOTES

PLAT OF SURVEY

Section or ~~Lot~~ 22 Twp. or ~~Blk.~~ 1 N., Range 15 {East / ~~West~~} 6th P. M.

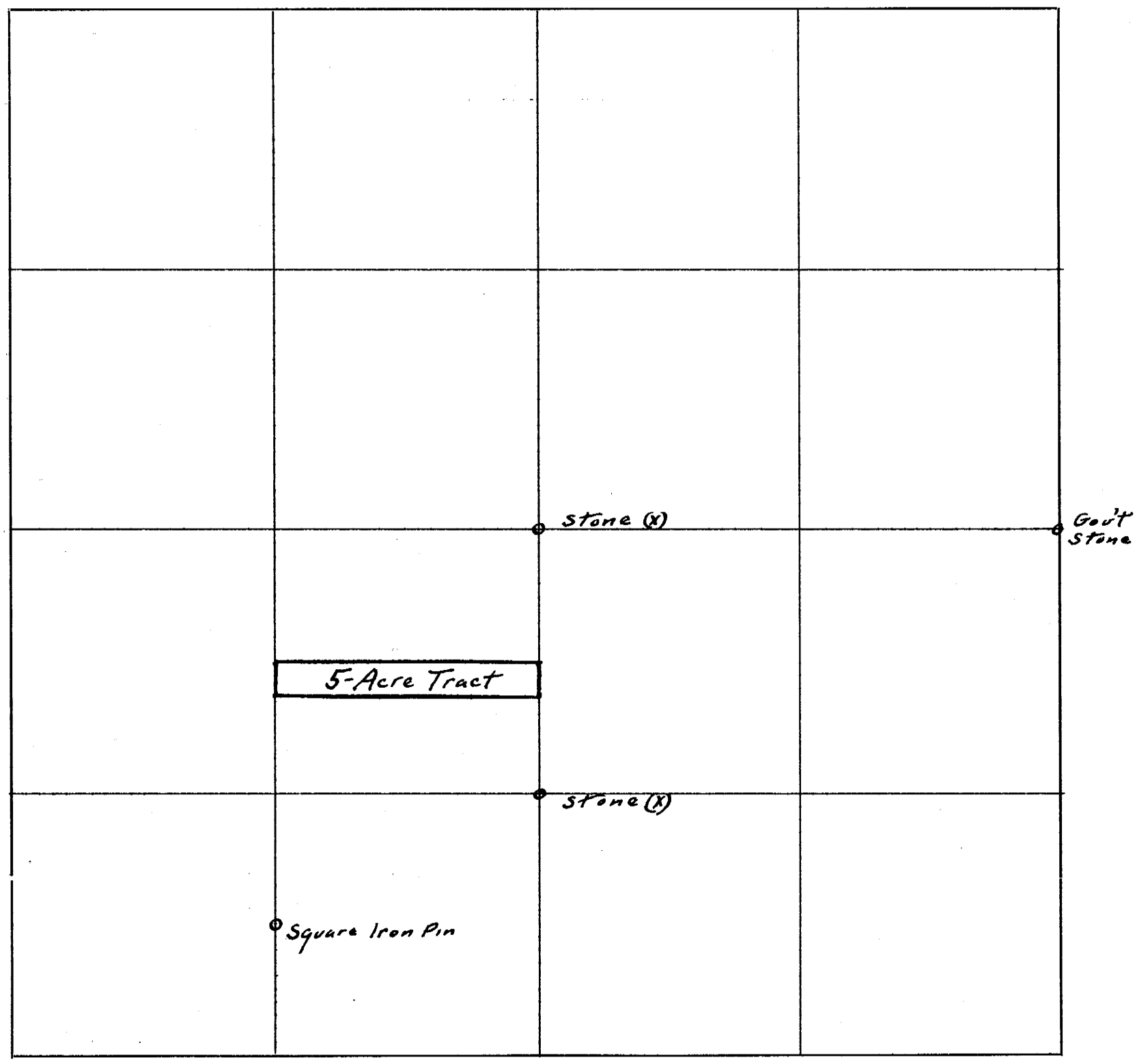

CERTIFICATES

Application for survey of ..... *Section* ....., *Township* ....., *North, Range* .....,

by ....., *191* ....., *owner of the* .....

..... *of said section.*

Interested parties were notified by ..... *on the* ..... *day of* ..... *191* .....,
(Mail or Personal Service)

of date when said survey would begin. Interested parties present were Jess Shaw and Joe Weddle

OATH OF CHAINMEN

We, ... *and* .....,

do hereby certify that, after being duly sworn, we assisted ....., *County Surveyor, in the survey of*

..... *Section* ....., *Township* ..... *North, Range* .....

and that all lines of said survey were accurately measured by us according to instructions given us and to the best of our skill and ability.

Subscribed in my presence and sworn to before me Jess Shaw *Chainman,*

this ..... *day of* ..... *191* ..... Joe Weddle *Chainman,*

..... *County Surveyor.* ..... *Chainman.*

SURVEYOR'S CERTIFICATE

I hereby certify that on the 25 th *day of* October, 1922, *191* ....., *I surveyed* the north and south lines of N ¼ of S ½ of NE ¼ of SW ¼ of

Section 22, *Township* 1 *North, Range* 15 E., *and that said survey was accurately made, according to law and the established rules and regulations governing the subdivision of sections, and that all corners were perpetuated with durable material as provided by law and as specifically set forth in the foregoing field notes; and that said notes and map have been compared with the memorandum notes of survey and are true and correct.*

Witness my hand this 28 th *day of* October, 1922 *191* .....

Carl Schildneck *County Surveyor.*

OFFICIAL RECORD

FIELD NOTES

5421—KLOPP & BARTLETT CO., Printing, Lithographing, County Supplies; Omaha.

From Station	Course of Line	To Stat'n	Distance Chains	Distance Links (Feet)	Magnetic Variation or Angle	Kind of Corner	REMARKS
							Survey for Richardson County, Nebr., of North one half of section line between Sections 16 and 17, Twp. 2 North, Range 17 East on October 24, 1922.
							Beginning at a point 73 feet due west of a stone marked (X) (said stone showing and on line with fence running north) at north west corner of Section 16-3-17 ran south on a random line to a point 20 feet east of fence running south on west side of road at a point about 100 ft. South of south west corner of Sec. 16-3-17. (Road at that point is 58 ft. wide. No stone)
			400				Set stake
			800				Set stake
			1200				Set stake feet due east and then ran south to same said point at south west corner of said Sec. 16.
			1600				Set stake
			2000				Set stake
			2400				Set stake
			2680				Intersect fence running east, also one running west near center of road running south.

Sta. (Feet)	Offsets east to true line
400	
800	
1200	
1600	
2000	
2400	
2680	

Set stakes at 400 ft. intervals 33 feet east of true line to mark east line of a 66 foot road.

LATITUDES, DEPARTURES, AND CLOSING ERRORS

LINES DESIGNATED	Direction	Distance Chains	Distance Links	Latitudes N	Latitudes S	Departures E	Departures W	MISCELLANEOUS NOTES

PLAT OF SURVEY

N. ½ of Line between Sections or ~~Lot~~ 16 & 17, Twp. or ~~Blk~~ 3 N., Range 17 {East / ~~West~~} 6th P. M.



CERTIFICATES

Application for survey of ..... *Section* ....., *Township* ....., *North, Range* .....,

by ....., *191* ....., *owner of the* .....

..... *of said section.*

Interested parties were notified by ..... *on the* ..... *day of* ..... *191* .....,
(Mail or Personal Service)

of date when said survey would begin. Interested parties present were .....

.....

OATH OF CHAINMEN

We, ... *and* .....,

do hereby certify that, after being duly sworn, we assisted ....., *County Surveyor, in the survey of*

..... *Section* ....., *Township* ..... *North, Range* .....
and that all lines of said survey were accurately measured by us according to instructions given us and to the best of our skill and ability.

Subscribed in my presence and sworn to before me Gus Overfeldt *Chainman,*

this ..... *day of* ..... *191* ..... John Baker *Chainman,*

..... *County Surveyor.* ..... *Chainman.*

SURVEYOR'S CERTIFICATE

I hereby certify that on the 24th *day of* October, 1922, *191* ....., *I surveyed* the north one half of line between

Sections 16 & 17, *Township* 3 *North, Range* 17 E., *and that said survey was accurately made, according to law and the established rules and regulations governing the subdivision of sections, and that all corners were perpetuated with durable material as provided by law and as specifically set forth in the foregoing field notes; and that said notes and map have been compared with the memorandum notes of survey and are true and correct.*

Witness my hand this 28th *day of* October, 1922 ~~191~~

Carl Schildknecht *County Surveyor.*

OFFICIAL RECORD

FIELD NOTES

421—KLOPP & BARTLETT CO., Printing, Lithographing, County Supplies, Omaha.

From Station	Course of Line	To Stat'n	Distance ~~Chains Links~~ Feet	Magnetic Variation or Angle	Kind of Corner	REMARKS
						Survey of south line of north one half of south west one quarter of Section 22, Twp. 1 North, Range 17 East for Henry Zoeller on October 26, 1922.
						Beginning at center line of C. B. & Q. Railroad track at a point due north of south west corner of said Sec. 22, ran south on a random line
			5445			Intersected fence running east, also one running west, from which point ran north
			1325			Intersect fence running east
						Intersect fence running west
						~~Set stake~~
			2643.5			Set stake in fence to mark east and west section line
						Intersect east and west fence on north side road
			3965			Set stake to mark west end of south line of N½ of S.W¼ of said Sec. 22.
			5287			Set stake
			5445			Center line of C.B.&Q. track.
						Beginning at a point 158 feet south of said intersection with center line of C.B.&Q. R.R. track run west on a random line
			1313			Intersect north and south fence near the north west corner of NE¼ of SE¼ of Sec. 21-1-17
			2639			Intersect hedge stake set by S. K. McKrary, Nov. 22, 1919 for Jas. Mangrane (see page 29, this book) to mark center of said Sec. 21. From which corner stake ran south on random line
			1315			Intersect fence running west
						From which point ran west on a random line
			1316			Intersect Gott corner stone at north east corner of S.W. ¼ of S W ¼ of said Sec. 21
						Beginning at stake set at north west corner of S.W. ¼ of S.W. ¼ of

LATITUDES, DEPARTURES, AND CLOSING ERRORS

LINES DESIGNATED	Direction	Distance Chains	Distance Links	Latitudes N	Latitudes S	Departures E	Departures W	MISCELLANEOUS NOTES
said Sec. 22 ran east on prolongation of line connecting said stake and corner stone at north east corner of S.W. ¼ of S.W. ¼ of said Sec. 21 (failed to locate any corner stones east of said Sec.)								
Feet								
400	Set stake							
800	"	"						
1200	"	"						
1320	From this point to E-W Fence due south on north side of a 40 foot road, the distance is 1300 feet.							
1600	Set stake							
2000	"	"						
2400	"	"						
2460	"	"						to mark east end of south line of N½ of SW¼ of Sec. 22-1-17.

PLAT OF SURVEY

Section or ~~Lot~~ 22, Twp. or ~~Blk.~~ 1 N., Range 17 {East / ~~West~~} 6th P. M.

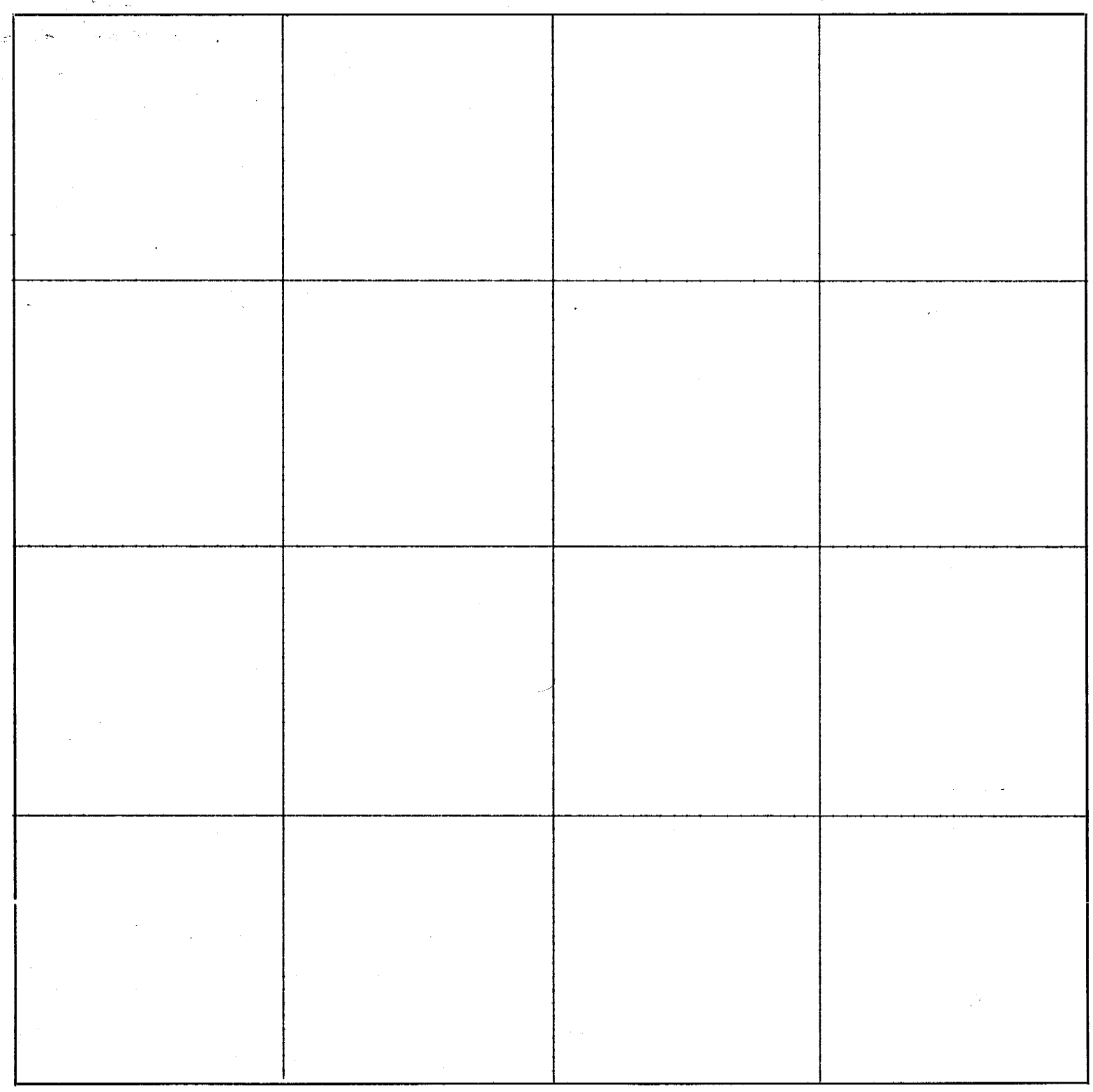

CERTIFICATES

Application for survey of.....*Section*....., *Township*....., *North, Range*.....,

by....., *191*....., *owner of the*.....

.....*of said section.*

Interested parties were notified by.....*on the*.....*day of*.....*191*.....,
(Mail or Personal Service)

of date when said survey would begin. Interested parties present were Henry Zoeller

.....

OATH OF CHAINMEN

We,.....*and*.....,

do hereby certify that, after being duly sworn, we assisted....., *County Surveyor, in the survey of*

.....*Section*....., *Township*.....*North, Range*.....

and that all lines of said survey were accurately measured by us according to instructions given us and to the best of our skill and ability.

Subscribed in my presence and sworn to before me Glenn Marsh *Chainman,*

this.....*day of*.....*191*..... .....*Chainman,*

.....*County Surveyor.* .....*Chainman.*

SURVEYOR'S CERTIFICATE

I hereby certify that on the 26 th *day of* October, 1922, ~~191~~, *I surveyed* the south line of N½ of SW¼ of

Section 22, *Township* 1 *North, Range* 17 E, *and that said survey was accurately made, according to law and the established rules and regulations governing the subdivision of sections, and that all corners were perpetuated with durable material as provided by law and as specifically set forth in the foregoing field notes; and that said notes and map have been compared with the memorandum notes of survey and are true and correct.*

Witness my hand this 28 th *day of* October, 1922 ~~191~~.

Carl S Wildbreck *County Surveyor.*

OFFICIAL RECORD

FIELD NOTES

5021—KLOPP & BARTLETT CO. Printing, Lithographing, County Supplies; Omaha.

From Station	Course of Line	To Stat'n	Distance (~~Chains Links~~ Feet)	Magnetic Variation or Angle	Kind of Corner	REMARKS
Number of Point				Distance from set up point to top of Present Bank of old Nemaha Channel	Deflection Angle	Survey of Lot 9 in Sec. 16, Twp. 1 N. R. 17 E., and road in same for acreage for W. W. Williams on Nov. 17, 1922.
						Beginning at a point 8 feet east of corner stone at center of Sec. 16-1-17 run west on E-W ½ section line
			561		R- 78° 12', at ~~R- 120-38~~ place of beginning.	To intersection center line road and said E-W ½ section line
0 to 1			100	50 ft.	R. 120-38	Center line road
1 " 2			200	35	Left- 8-53	" " "
2 " 3			100	22	L. 10-40	" " "
3 " 4			700	30	L. 14-12	" " "
4 " 5			100	75	L. 21-28	" " "
5 " 6			100	65	L. 16-23	" " "
6 " 7			100	60	L. 7-00	" " "
7 " 8			100	55	L. 6-10	" " "
8 " 9			500	75	L. 7-16	" " "
9 " 10			75		Right-7-00	" " "
10 " 11			62		R. 22-52	Middle of south end of south approach of highway bridge over Old Nemaha Channel.
11 " 12			303	40	R. 112-35	
12 " 13			183	40	R. 4-39	
13 " 14			224	42	R. 21-50	
14 " 15			375	36	R. 29-36	
15 " 16			284	42	R 3-42	
16 " 17			282	30	R 2-8	
17 " 18			200	24	R- 7-20	
18 " 19			262	32	R- 23-58	
19 " 20			200	50	R 35-53	
20 " 21			382	70	L. 18-17	To place of beginning (Point #21)
21 " 0			561	100	R- 78-12	
						Beginning at Set up Point 9, backsighted on point 10
9 ~~10~~ " 40			364		R 61° 47' at ⑨	To Top R. Bank Old Nemaha Channel
40 " 41			184		R- 107-00	" " " " " "
41-42			144		R- 36-10	" " " " " "
42-43			132		R- 29-57	" " " " " "
43-44			110		R- 47-2	" " " " " "
44-11			118		R- 16-00	To ⑪ at south end said highway bridge.
11-10			62		R- 84-44	
10-9			75		L- 7-00	(~~Total Acreage of this part of Lot 9~~)

LATITUDES, DEPARTURES, AND CLOSING ERRORS

LINES DESIGNATED	Direction	Distance Chains	Distance Links	Latitudes N	Latitudes S	Departures E	Departures W	MISCELLANEOUS NOTES

Total acreage of said Lot 9, extending to center line of Old Nemaha Channel from southwest corner of said Lot around to Highway Bridge and to Top of Right Present Bank of Old Nemaha Channel from said Bridge around to south east corner of said Lot and including Road is 32.70 Acres.

Total length road on said Lot 9 is 2140 Feet.

Total acreage of said Road { 40 Feet wide (present width), is 1.96 Acres.
66 " " , is 3.24 Acres.

~~Lot~~ Acreage of that part of Lot 9, lying between center line of Old Channel of Nemaha River and south and west side of said Road (66 Feet wide), ~~bounded by~~ (set up points 8, 9, 10, 11, 44, 43, 42, 41, and 40) is 5.26 Acres. Said tract lies south of Highway bridge and extends to point where road approaches the Creek Bank.

PLAT OF SURVEY

Lot 9, Section or ~~Lot~~ 16, Twp. or ~~Blk.~~ 1 N., Range 17 {East / ~~West~~} 6th P. M.



CERTIFICATES

Application for survey of.....*Section*....., *Township*....., *North, Range*.....,

by....., *191*....., *owner of the*.....

.....*of said section.*

Interested parties were notified by.....*on the*.....*day of*.....*191*.....,
(Mail or Personal Service)

of date when said survey would begin. Interested parties present were W. W. Williams

.....

OATH OF CHAINMEN

We,.....*and*.....,

do hereby certify that, after being duly sworn, we assisted....., *County Surveyor, in the survey of*

.....*Section*....., *Township*.....*North, Range*.....
and that all lines of said survey were accurately measured by us according to instructions given us and to the best of our skill and ability.

Subscribed in my presence and sworn to before me Glenn Marsh *Chainman,*

this.....*day of*.....*191*..... .....*Chainman,*

.....*County Surveyor.* .....*Chainman.*

SURVEYOR'S CERTIFICATE

I hereby certify that on the 17th *day of* November, 1922 ~~191~~, *I surveyed* Lot 9 and road in same for acreage in

Section 16, *Township* 1 *North, Range* 17 E, *and that said survey was accurately made, according to law and the established rules and regulations governing the subdivision of sections, and that all corners were perpetuated with durable material as provided by law and as specifically set forth in the foregoing field notes; and that said notes and map have been compared with the memorandum notes of survey and are true and correct.*

Witness my hand this 18th *day of* November ~~191~~ 1922

Carl Schildneck *County Surveyor.*

OFFICIAL RECORD

FIELD NOTES

M21—KLOPP & BARTLETT CO., Printing, Lithographing, County Supplies, Omaha.

From Station	Course of Line	To Stat'n	Distance ~~Chains~~ ~~Links~~ Feet	Magnetic Variation or Angle	~~Kind of Corner~~ Bearing	REMARKS
						Survey of part of the South East One Quarter of Sec. 24, Twp. 2 North, Range 15 East, lying south and west of Old Channel of Muddy Creek on November 2 and 3, 1922 for F. N. Prout, Referee, for acreage.
						Beginning at south east corner of said Sec. 24, the same being the south east corner of said tract of land, ran a traverse around the tract as follows, (followed the right bank of said Muddy Creek, instead of center line),
			1888		Due North	
			174		N-68°-21' W	To right bank of Old Channel Muddy Creek
			100		S 74-00 W	" " " " " " " "
			100		S 13-37 W	" " " " " " " "
			256		S 17-57 E	" " " " " " " "
			128		S 20-01 W	" " " " " " " "
			247		S 80-38 W	" " " " " " " "
			243		N 89-52 W	" " " " " " " "
			165		N 12-38 E	" " " " " " " "
			200		N 33-13 E	" " " " " " " "
			190		N 4-38 E	" " " " " " " "
			91		S 81-21 W	" " " " " " " "
			411		S 35-06 W	" " " " " " " "
			129		N 81-46 W	" " " " " " " "
			232		N 10-14 E	" " " " " " " "
			41		N 61-36 W	" " " " " " " "
			418		S 86-22 W	" " " " " " " "
			400		N 85-12 W	" " " " " " " "
			115		N 52-20 W	" " " " " " " "
			265		N 2-10 W	" " " " " " " "
			406		N 51-00 W	" " " " " " " "
			154		N 49-32 W	" " " " " " " "
			98		N 31-26 W	" " " " " " " "
			216		S 87-33 W	" North west corner of said tract
			2635		S 00-03 W	" 1/4 corner on south side of said Sec. 24 (Gov't stone in place in middle of road)
			2642		N 89-45 E	To place of beginning.

Acreage in above Traverse is 117.6 Acres.
Acreage in Old Muddy Creek Channel, from said right bank to center line of channel is 4.2 $\left(\frac{4570 \times 40}{43560}\right)$
Total Acreage of said Tract = 121.8 Acres.

LATITUDES, DEPARTURES, AND CLOSING ERRORS

LINES DESIGNATED	Direction	Distance Chains	Distance Links	Latitudes N	Latitudes S	Departures E	Departures W	MISCELLANEOUS NOTES

PLAT OF SURVEY

Pt. S.E. ¼ of Section or ~~Lot~~ 24 Twp. or ~~Blk.~~ 2 N., Range 15 {East / ~~West~~} 6th P. M.



CERTIFICATES

Application for survey of.....*Section*....., *Township*....., *North, Range*.....,

by....., *191*....., *owner of the*.....

.....*of said section.*

Interested parties were notified by.....*on the*.....*day of*.....*191*.....,
(Mail or Personal Service)

of date when said survey would begin. Interested parties present were.....

.....

OATH OF CHAINMEN

We,.....*and*.....,

do hereby certify that, after being duly sworn, we assisted....., *County Surveyor, in the survey of*

.....*Section*....., *Township*.....*North, Range*.....

and that all lines of said survey were accurately measured by us according to instructions given us and to the best of our skill and ability.

Subscribed in my presence and sworn to before me Glenn Marsh *Chainman,*

this.....*day of*.....*191*..... .....*Chainman,*

.....*County Surveyor.* .....*Chainman.*

SURVEYOR'S CERTIFICATE

I hereby certify that on the 2nd & 3rd *days of* November, 1922 ~~191~~, *I surveyed* that part of S.E. ¼, lying south & west of Old Channel of Muddy Creek in *Section* 24, *Township* 2 *North, Range* 15 E., *and that said survey was accurately made, according to law and the established rules and regulations governing the subdivision of sections, and that all corners were perpetuated with durable material as provided by law and as specifically set forth in the foregoing field notes; and that said notes and map have been compared with the memorandum notes of survey and are true and correct.*

Witness my hand this 18th *day of* November, 1922 ~~191~~

Carl Shildneck *County Surveyor.*

OFFICIAL RECORD

FIELD NOTES

5421—KLOPP & BARTLETT CO., Printing, Lithographing, County Supplies; Omaha.

From Station	Course of Line	To Stat'n	Distance Chains	Distance Links	Magnetic Variation or Angle	Kind of Corner	REMARKS
							Survey for John Tiehen, for on January 24 & 25, 1923 area of a tract of land part of which lies in the SE 1/4 of NE 1/4 and NE 1/4 of SE 1/4 of Sec. 9, Twp. 1 North, Range 15 East and remainder of which lies in the S 1/2 of NW 1/4 and N 1/2 of SW 1/4 of Sec. 10-1-15, the said entire tract being bounded on the west by the center line of the public highway on the south and west by the center line of the New Channel of the Nemaha River and on the northeast and partly on the south by the center line of the Old Channel of the Nemaha River, described as follows, to-wit:- Beginning at a point on the section line between said Secs. 9 and 10, said point being 2260 feet south of corner stone at north east corner of said Sec. 9 and 3040 feet north of corner stone at south east corner of said Sec. 9, followed down the center line of the Old Nemaha Channel as follows; S 88°-0' W, 100 ft.; thence N 86°37' W, 668 ft.; thence N 60°21' W, 200 ft.; thence N 50° 4' W, 100 ft.; thence N 42°18' W, 224 ft. to the center line of the public highway, from which point an iron pin bears N 42°18' W, 9 ft and from this pin a one inch pipe bears due west 19 ft. in the fence row; thence from said point in center line of said highway, S 2°29' E along the center line of said highway, 959 ft. to the center line of the New Channel of the Nemaha River; thence S 76°53' E along center line of said New Channel, 147 ft; thence S 69°33' E along center line of said New Channel 1044 ft. to a point on the section line between said Secs. 9 and 10, said point being 2065 ft. north of the corner stone at the south east corner of said Sec. 9 and 3235 ft. south of corner stone at north east corner of said Sec. 9; thence S 69°33' E along center line of said

LATITUDES, DEPARTURES, AND CLOSING ERRORS

LINES DESIGNATED	Direction	Distance Chains	Distance Links	Latitudes N	Latitudes S	Departures E	Departures W	MISCELLANEOUS NOTES

PLAT OF SURVEY

.....Section or Lot.....Twp. or Blk.....Range..... { East / West } 6th P. M.

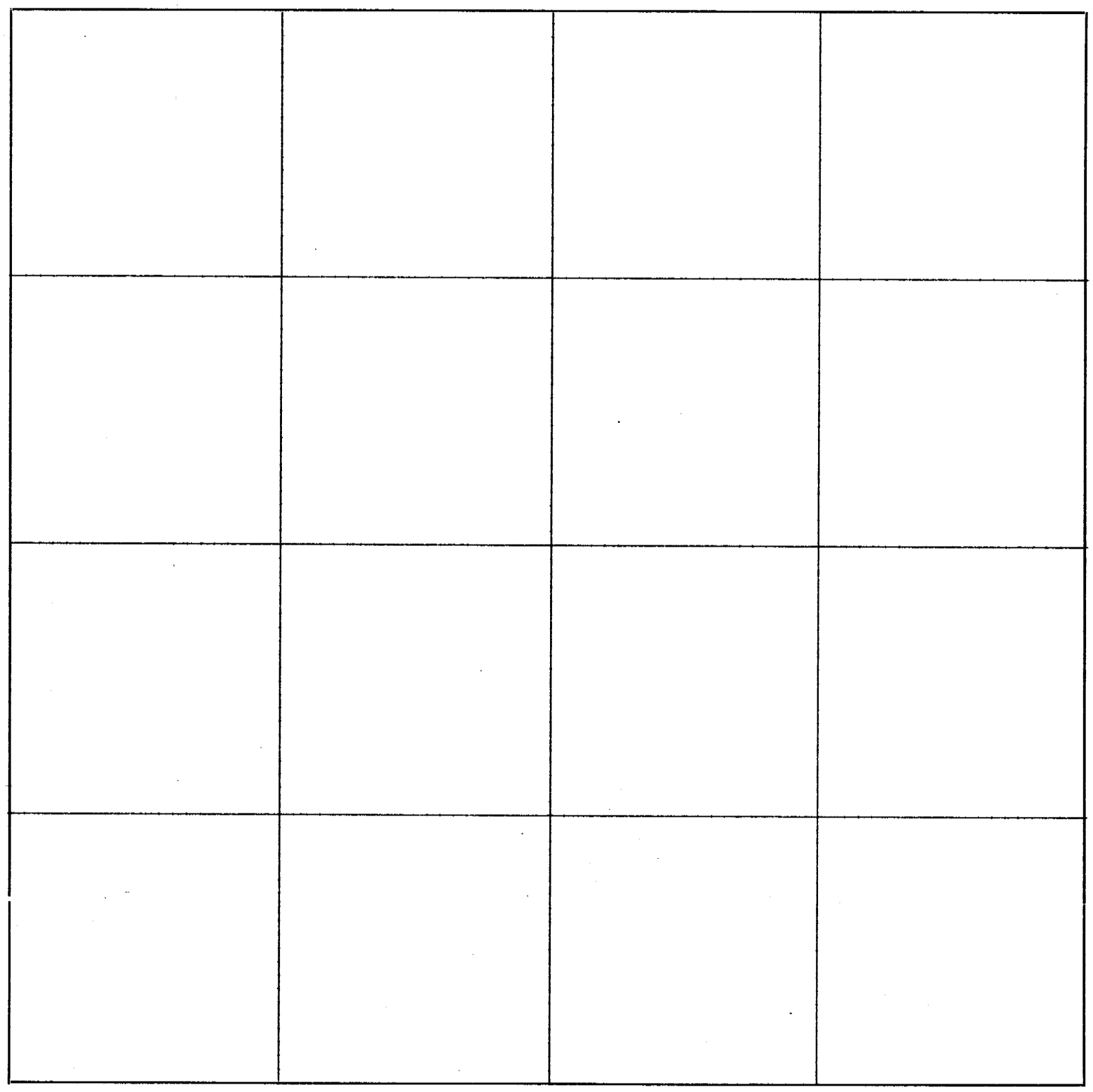

CERTIFICATES

Application for survey of.....*Section*....., *Township*....., *North, Range*.....,

by....., *191*....., *owner of the*.....

.....*of said section.*

Interested parties were notified by.....*on the*.....*day of*.....*191*.....,
(Mail or Personal Service)

of date when said survey would begin. Interested parties present were.....

.....

OATH OF CHAINMEN

We,.....*and*.....,

do hereby certify that, after being duly sworn, we assisted....., *County Surveyor, in the survey of*

.....*Section*....., *Township*.....*North, Range*.....
and that all lines of said survey were accurately measured by us according to instructions given us and to the best of our skill and ability.

Subscribed in my presence and sworn to before me .....*Chainman,*

this.....*day of*.....*191*..... .....*Chainman,*

.....*County Surveyor.* .....*Chainman.*

SURVEYOR'S CERTIFICATE

I hereby certify that on the.....*day of*.....*191*....., *I surveyed*

.....

Section....., *Township*.....*North, Range*....., *and that said survey was accurately made, according to law and the established rules and regulations governing the subdivision of sections, and that all corners were perpetuated with durable material as provided by law and as specifically set forth in the foregoing field notes; and that said notes and map have been compared with the memorandum notes of survey and are true and correct.*

Witness my hand this.....*day of*.....*191*.....

.....*County Surveyor.*

OFFICIAL RECORD

FIELD NOTES

342—KLOPP & BARTLETT CO., Printing, Lithographing, County Supplies; Omaha.

From Station	Course of Line	To Stat'n	Distance Chains	Distance Links	Magnetic Variation or Angle	Kind of Corner	REMARKS
							New Channel 876 ft. to the center line of Old Channel of Nemaha River; thence down the center line of said Old Channel as follows; N 22°24' E, 80 ft.; thence N 16°5' E, 150 ft.; thence N 25°58' W, 200 ft.; thence N 62°20' W, 240 ft.; thence N 20°42' W, 125 ft.; thence N 19°38' E, 240 ft.; thence N 65°12' E, 185 ft.; thence S 40°28' E, 295 ft.; thence S 69°40' E, 130 ft.; thence N 81°24' E, 400 ft.; thence N 56°4' E, 100 ft.; thence N 30°43' E, 242 ft.; thence N 1°12' E, 100 ft.; thence N 38°2' W, 240 ft.; thence N 73°16' W, 100 ft.; thence N 87°43' W, 300 ft.; thence N 70°16' W, 300 ft.; thence S 74°29' W, 400 ft.; thence S 88°41' W, 350 ft.; thence S 78°29' W, 168 ft. to the place of beginning, at which point a 1¼ inch pipe, about 5 ft. long, marked (X) was placed; containing fifty four and no tenths (54.0) acres. That part of said tract lying in said Sec. 9 contains twenty one and nine tenths (21.9) acres and that part in said Sec. 10, thirty two and one tenth (32.1) acres. The bearings given are true bearings.

LATITUDES, DEPARTURES, AND CLOSING ERRORS

LINES DESIGNATED	Direction	Distance Chains	Distance Links	Latitudes N	Latitudes S	Departures E	Departures W	MISCELLANEOUS NOTES

PLAT OF SURVEY

Sections or ~~Lot~~ 9 & 10 Twp. or ~~Blk.~~ 1 N., Range 15 {East / ~~West~~} 6th P. M.



CERTIFICATES

Application for survey of.....Section....., Township....., North, Range.....,

by....., 191....., owner of the.....

.....of said section.

Interested parties were notified by.....on the.....day of.....191.....,
(Mail or Personal Service)

of date when said survey would begin. Interested parties present were.....

.....

OATH OF CHAINMEN

We,.....and.....,

do hereby certify that, after being duly sworn, we assisted....., County Surveyor, in the survey of

.....Section....., Township.....North, Range.....
and that all lines of said survey were accurately measured by us according to instructions given us and to the best of our skill and ability.

Subscribed in my presence and sworn to before me

this.....day of.....191.....

.....County Surveyor.

Will Brown Chainman,

George Tieben Chainman,

.....Chainman.

SURVEYOR'S CERTIFICATE

I hereby certify that on the 24th & 25th days of January, 1923 ~~191~~, I surveyed the above described tract of land for Area, in

Sections 9 & 10, Township 1 North, Range 15 E, and that said survey was accurately made, according to law and the established rules and regulations governing the subdivision of sections, and that all corners were perpetuated with durable material as provided by law and as specifically set forth in the foregoing field notes; and that said notes and map have been compared with the memorandum notes of survey and are true and correct.

Witness my hand this 14th day of July, 1923 191.

Carl S. Childsmeck County Surveyor (?)

OFFICIAL RECORD

FIELD NOTES

5421—KLOPP & BARTLETT CO. Printing, Lithographing, County Supplies: Omaha.

From Station	Course of Line	To Stat'n	Distance Chains	Distance Links	Magnetic Variation or Angle	Kind of Corner	REMARKS
							Survey for P. B. Weaver and John Hutchings on June 22, 1923 of a tract of land lying in the S½ of NE¼ of SE¼ of Sec. 19, Twp. 1 North, Range 17 East, said tract being bounded on the north and west by the C. B. & Q. Railroad and on the west by the Old Nemaha River Channel.
							Beginning at the quarter quarter government corner stone on the west side of SW¼ of Sec. 21-1-17 ran west on a random line
		3970					Intersect north & south fence
		5293					Set a pipe about 2 ft long, said pipe also being 1320 ft (this distance chained by J. F. Mullen, city engineer of Falls City, Neb.) north of the corner stone at south east corner of said Sec. 19.
							From said pipe ran due north and set an iron pin about 2½ ft. long at the intersection with the fence running along the south and east side of the C. B. & Q. Railroad right of way. From which point followed along said right of way fence south and west
		425.5					Set a stake
							Beginning again at south east corner of NE¼ of SE¼ of said Sec. 19 ran west along a fence line
		421.5					Set a stake
							The above last two mentioned stakes divide the said tract of land into two tracts of equal area

LATITUDES, DEPARTURES, AND CLOSING ERRORS

LINES DESIGNATED	Direction	Distance Chains	Distance Links	Latitudes N	Latitudes S	Departures E	Departures W	MISCELLANEOUS NOTES

PLAT OF SURVEY

Tract in S½ of NE¼ of SE¼ Section or ~~Lot~~ 19 Twp. or ~~Blk.~~ 1 N., Range 17 {East / ~~West~~} 6th P. M.

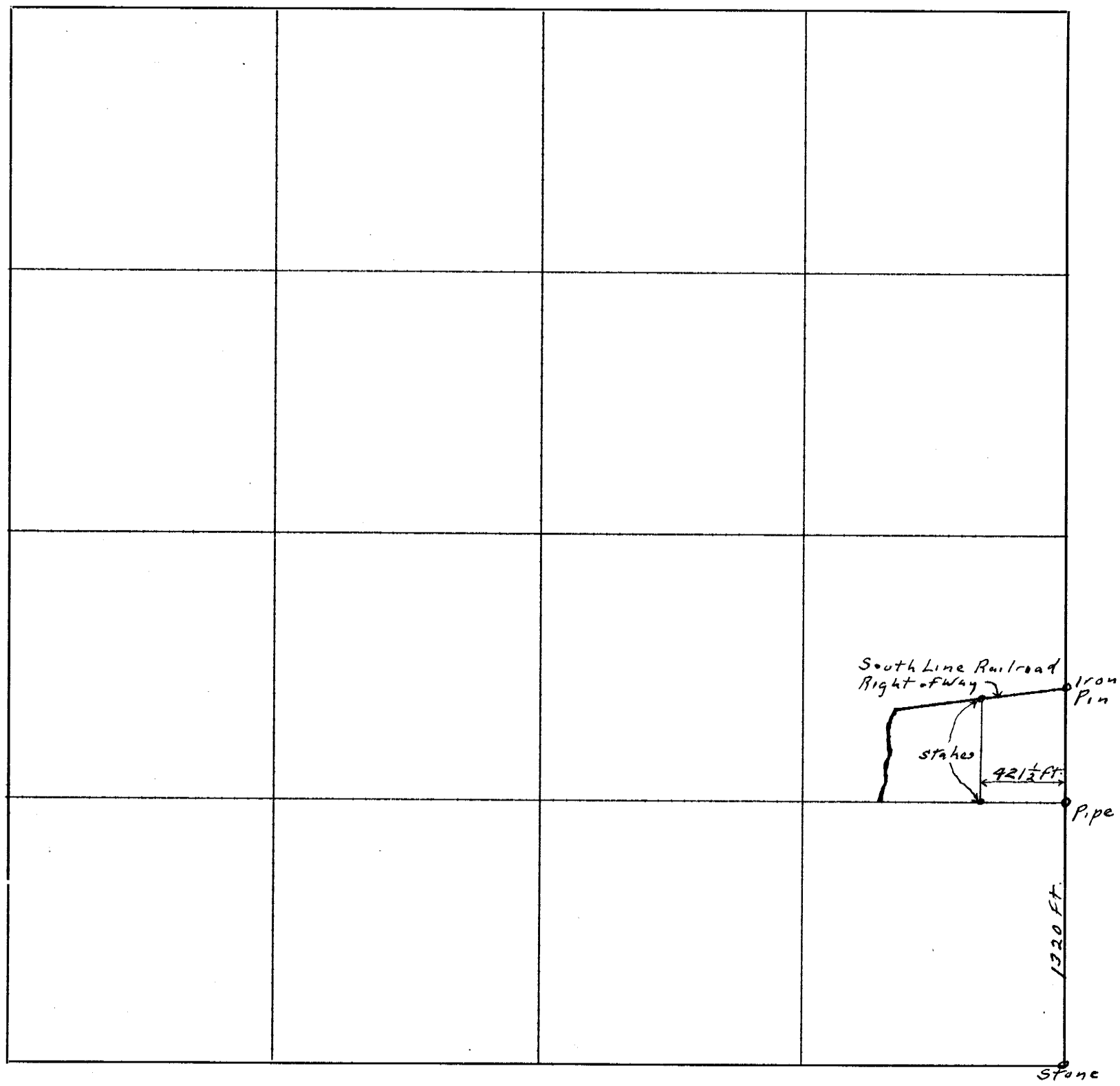

CERTIFICATES

Application for survey of.....*Section*....., *Township*....., *North, Range*.....,

by....., *191*....., *owner of the*.....

.....*of said section.*

Interested parties were notified by.....*on the*.....*day of*.....*191*.....,
(Mail or Personal Service)

of date when said survey would begin. Interested parties present were John Hutchings

OATH OF CHAINMEN

We,.....*and*.....,

do hereby certify that, after being duly sworn, we assisted....., *County Surveyor, in the survey of*

.....*Section*....., *Township*.....*North, Range*.....

and that all lines of said survey were accurately measured by us according to instructions given us and to the best of our skill and ability.

Subscribed in my presence and sworn to before me Paul Sheldneck *Chainman,*

this.....*day of*.....*191*..... .....*Chainman,*

.....*County Surveyor.* .....*Chainman.*

SURVEYOR'S CERTIFICATE

I hereby certify that on the 22nd *day of* June, 1923 ~~191~~, *I surveyed* the above described tract of land in S½ of NE¼ of SE¼ of *Section* 19, *Township* 1 *North, Range* 17 E, *and that said survey was accurately made, according to law and the established rules and regulations governing the subdivision of sections, and that all corners were perpetuated with durable material as provided by law and as specifically set forth in the foregoing field notes; and that said notes and map have been compared with the memorandum notes of survey and are true and correct.*

Witness my hand this 14th *day of* July, 1923 ~~191~~.

Carl Shildneck *County Surveyor.*

OFFICIAL RECORD

FIELD NOTES

5421—KLOPP & BARTLETT CO. Printing, Lithographing, County Supplies: Omaha.

From Station	Course of Line	To Stat'n	Distance Chains	Distance Links	Magnetic Variation or Angle	Kind of Corner	REMARKS
			Feet				Survey for Richardson County on Aug. 2, 1923 of a one rod strip along the west side of the road between the NW ¼ of Sec 11-1-14 and NE ¼ of Sec 10-1-14, the road between Sections 10 + 11-1-14 being only three rods wide.
							Located ¼ corner stone on west side of said Sec. 11. Stone at north west corner of said Sec. 11 has been washed away by the drainage ditch.
							Located stone set by county surveyor in 1913 for ¼ corner on north side of said Sec. 11, from which corner measured due west 2663 ft., this being the distance as measured by him to the corner stone at north west corner of said Sec. 11, it being in at that time.
							Beginning at a point 417 ft. due west of ¼ corner stone on west side of said Sec. 11, ran north on a line parallel to section line between said Secs. 10 and 11
290							About south end of said strip one rod wide which is to be purchased by the county
~~1940~~							~~Intersect fence on west side of road running north and west.~~
1805							This point is due west of turn in fence on west side of road.
1940							Intersect fence on west side of road running north and west.

LATITUDES, DEPARTURES, AND CLOSING ERRORS

LINES DESIGNATED	Direction	Distance Chains	Distance Links	Latitudes N	Latitudes S	Departures E	Departures W	MISCELLANEOUS NOTES

PLAT OF SURVEY

West side Section or ~~Lot~~ 11 Twp. or ~~Blk.~~ 1 N. Range 14 {East / ~~West~~} 6th P. M.



CERTIFICATES

Application for survey of.....*Section*....., *Township*....., *North, Range*.....,

by....., *191*....., *owner of the*.....

.....*of said section.*

Interested parties were notified by.....*on the*.....*day of*.....*191*.....,
(Mail or Personal Service)

of date when said survey would begin. Interested parties present were.....

.....

OATH OF CHAINMEN

We,.....*and*.....,

do hereby certify that, after being duly sworn, we assisted....., *County Surveyor, in the survey of*

.....*Section*....., *Township*.....*North, Range*.....
and that all lines of said survey were accurately measured by us according to instructions given us and to the best of our skill and ability.

Subscribed in my presence and sworn to before me .....*Chainman,*

this.....*day of*.....*191*..... .....*Chainman,*

.....*County Surveyor.* .....*Chainman.*

SURVEYOR'S CERTIFICATE

I hereby certify that on the 2 nd *day of* August, 1923 ~~191~~, *I surveyed* a strip one rod wide along west side of part of road on west side of NW ¼ of *Section* 11, *Township* 1 *North, Range* 14 E, *and that said survey was accurately made, according to law and the established rules and regulations governing the subdivision of sections, and that all corners were perpetuated with durable material as provided by law and as specifically set forth in the foregoing field notes; and that said notes and map have been compared with the memorandum notes of survey and are true and correct.*

Witness my hand this 30 th *day of* August, 1923 ~~191~~.

Carl S Childreich *County Surveyor.*

OFFICIAL RECORD

FIELD NOTES

421—KLOPP & BARTLETT CO., Printing, Lithographing, County Supplies; Omaha.

From Station	Course of Line	To Stat'n	Distance ~~Chains Links~~ Feet	Magnetic Variation or Angle	Kind of Corner	REMARKS
						Survey for Richardson County on Aug. 22 & 24, 1923 of road on south side of Sec. 14-1-16.
						Located corner stone at north east corner of said Sec. 14, and one at 1/4 corner on east side of said Sec. 14, marked (X) and on top of ground. Failed to locate any corner stones on south side of said Sec. 14.
						Beginning at corner stone at north east corner of said Sec. 14, ran south,
			2630			Intersect hedge row running west
			2636			Intersect hedge row running east and stone marked (X). This line is very probably the true east and west 1/4 section line.
			5243½			Intersect hedge row running west
			5246			Intersect fence running west on north side of road.
						For a 3½ rod road, the hedge row running west on north side of road is on the line.

LATITUDES, DEPARTURES, AND CLOSING ERRORS

LINES DESIGNATED	Direction	Distance Chains	Distance Links	Latitudes N	Latitudes S	Departures E	Departures W	MISCELLANEOUS NOTES

PLAT OF SURVEY

Section or ~~Lot~~ 14 Twp. or ~~Blk~~ 1 N., Range 16 {East / ~~West~~} 6th P. M.

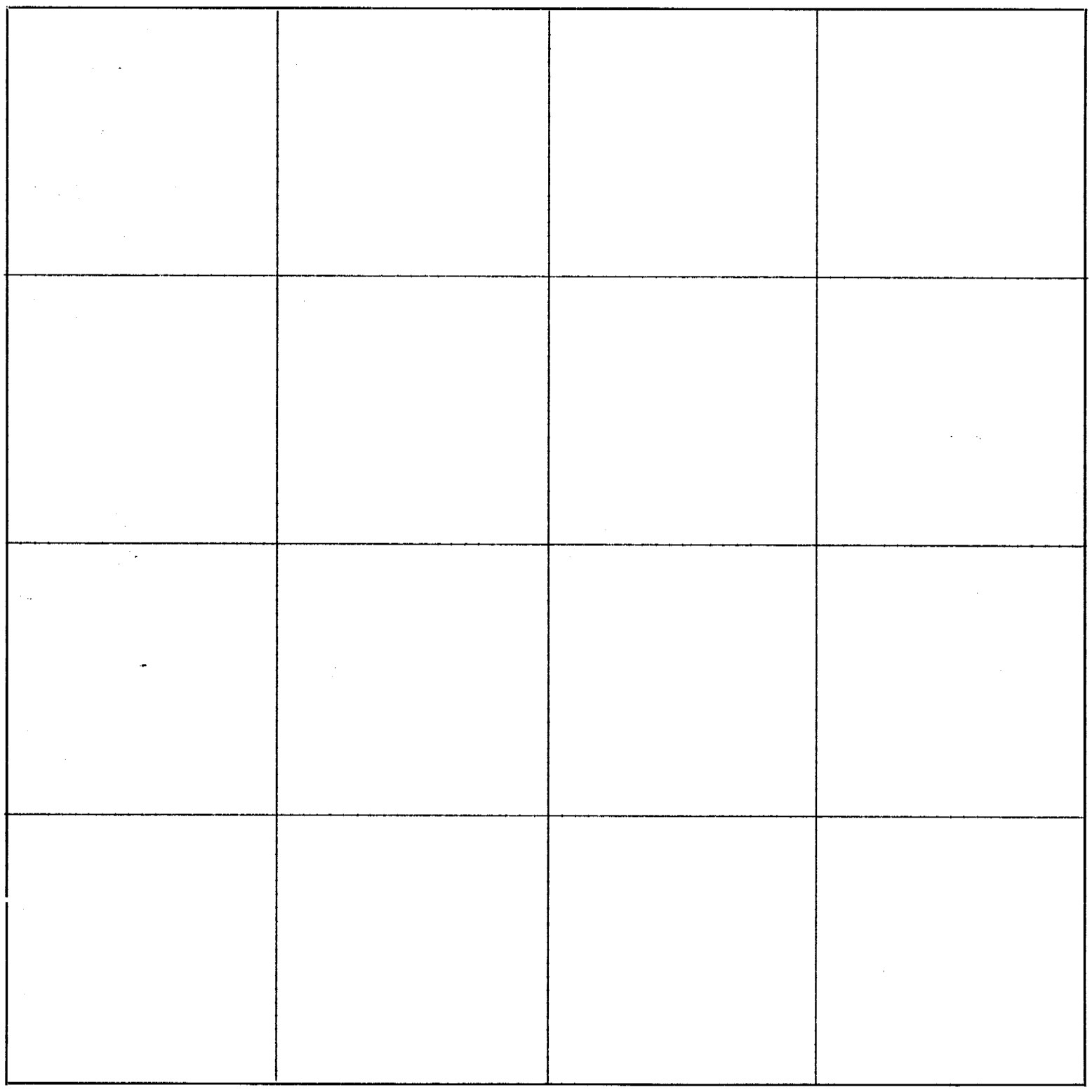

CERTIFICATES

Application for survey of.....*Section*....., *Township*....., *North, Range*.....,

by....., *191*....., *owner of the*.....

.....*of said section.*

Interested parties were notified by.....*on the*.....*day of*.....*191*.....,
(Mail or Personal Service)

of date when said survey would begin. Interested parties present were.....

.....

OATH OF CHAINMEN

We,.....*and*.....,

do hereby certify that, after being duly sworn, we assisted....., *County Surveyor, in the survey of*

.....*Section*....., *Township*.....*North, Range*.....
and that all lines of said survey were accurately measured by us according to instructions given us and to the best of our skill and ability.

Subscribed in my presence and sworn to before me .....*Chainman,*

this.....*day of*.....*191*.....

.....*Chainman,*

.....*County Surveyor.* .....*Chainman.*

SURVEYOR'S CERTIFICATE

I hereby certify that on the 22 & 24 *day of* Aug., 1923 ~~191~~, *I surveyed* the road on south side of

Section 14, *Township* 1 *North, Range* 16 E, *and that said survey was accurately made, according to law and the established rules and regulations governing the subdivision of sections, and that all corners were perpetuated with durable material as provided by law and as specifically set forth in the foregoing field notes; and that said notes and map have been compared with the memorandum notes of survey and are true and correct.*

Witness my hand this 14th *day of* Sept., 1923. ~~191~~

Carl Schildknecht *County Surveyor.*

OFFICIAL RECORD

FIELD NOTES

K21—KLOPP & BARTLETT CO. Printing, Lithographing, County Supplies; Omaha.

From Station	Course of Line	To Stat'n	Distance Chains	Distance Links	Magnetic Variation or Angle	Kind of Corner	REMARKS
							Survey for Richardson County of road 2½ rods wide through Section 34, Township 1, Range 18 East,
							Beginning at the SW 1/16 corner of the SE 4 of the NW 4 of section number thirty four (34), Township one (1) north, of range Eighteen (18) east of 6th principal meridian, ran North on sixteenth line in center of road 463 feet where set stake marked 0.
0	S 87°31'E	1		232. feet			
1	S 87°31E	2		512.8 feet			
2	S 75°11E	3		350 feet			
3	N 75°33'E	4		70 feet			
4	N 66°13E	5		1000 feet			
5	N 56°45'E	6		623 feet			
6	N 27°40'E	7		76 feet			
7		Stake #7 is 98' feet south of 1/16 corner in center of NE 4 of Section #34.					
							Stake #4 is 456 feet N of quarter section corner in center of Section 34 — 1 — 18, and 170' west of the quarter section line.

LATITUDES, DEPARTURES, AND CLOSING ERRORS

LINES DESIGNATED	Direction	Distance Chains	Distance Links	Latitudes N	Latitudes S	Departures E	Departures W	MISCELLANEOUS NOTES

OF SURVEYS

PLAT OF SURVEY

Section or Lot 34 Twp. or Blk. 1 Range 18 {East / West} 6th P. M.

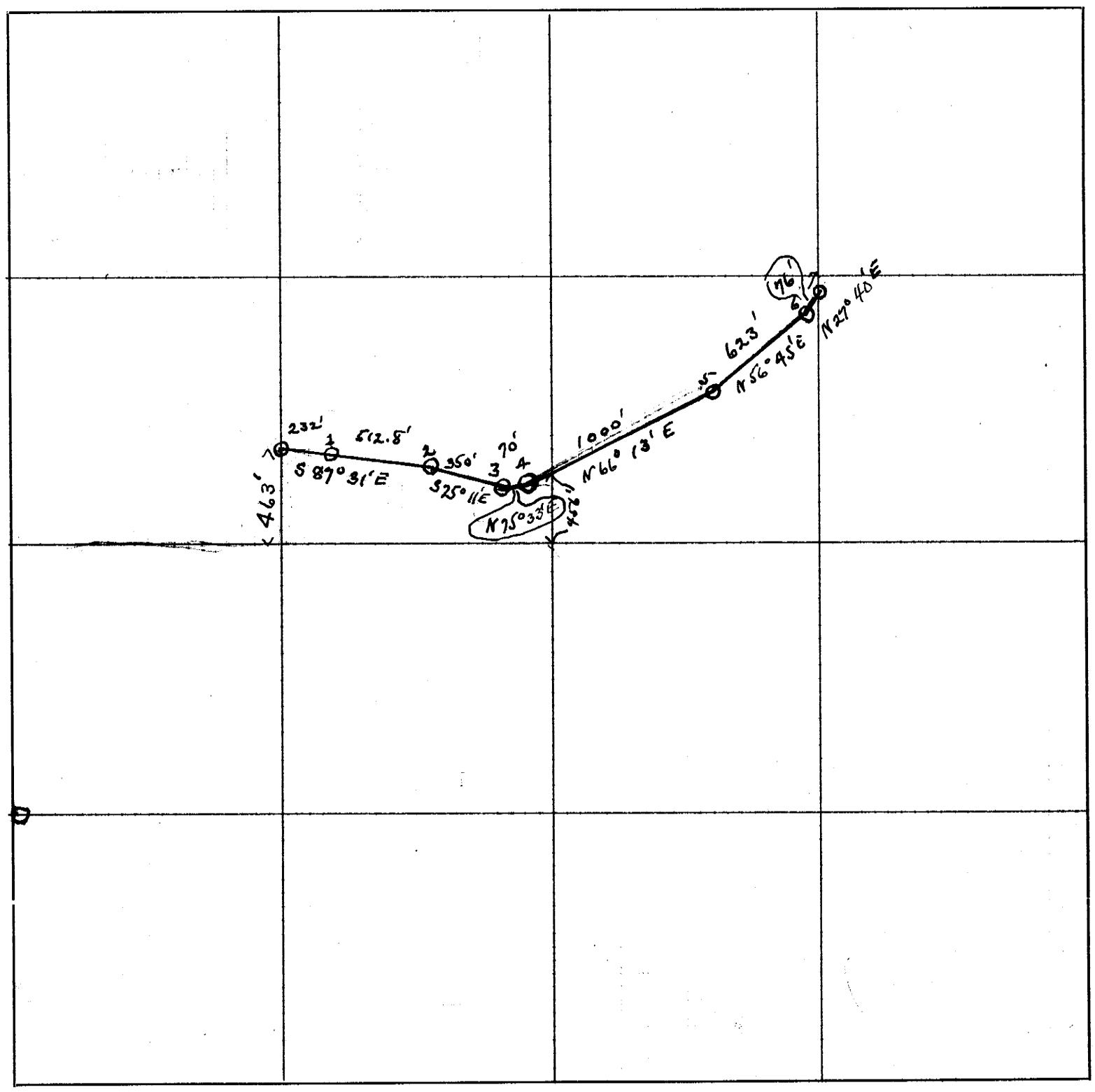

CERTIFICATES

Application for survey of ..... *Section* ....., *Township* ....., *North, Range* .....,

by ....., *191* ....., *owner of the* .....

..... *of said section.*

Interested parties were notified by ..... *on the* ..... *day of* ..... *191* .....,
(Mail or Personal Service)

of date when said survey would begin. Interested parties present were .....

.....

OATH OF CHAINMEN

We, Joseph C. Reavis *and* .....,

do hereby certify that, after being duly sworn, we assisted D. D. Reavis Sr *, County Surveyor, in the survey of*

road in *Section* 34 *, Township* 1 *North, Range* 18

and that all lines of said survey were accurately measured by us according to instructions given us and to the best of our skill and ability.

Subscribed in my presence and sworn to before me ..... *Chainman,*

this ..... *day of* ..... *191* .... *Chainman,*

David D. Reavis S. *County Surveyor.* ..... *Chainman.*

SURVEYOR'S CERTIFICATE

I hereby certify that on the 8th and 9th *day of* November *1923, I surveyed*

the above platted road for Richardson County

Section 34 *, Township* 1 *North, Range* 18 *, and that said survey was accurately made, according to law and the established rules and regulations governing the subdivision of sections, and that all corners were perpetuated with durable material as provided by law and as specifically set forth in the foregoing field notes; and that said notes and map have been compared with the memorandum notes of survey and are true and correct.*

Witness my hand this 22nd *day of* November *1923.*

David D. Reavis Sr *County Surveyor.*

OFFICIAL RECORD

FIELD NOTES

921—KLOPP & BARTLETT CO., Printing, Lithographing, County Supplies; Omaha.

From Station	Course of Line	To Stat'n	Distance Chains	Distance Links	Magnetic Variation or Angle	Kind of Corner	REMARKS

I, A.G. Hastie do hereby certify that I made an accurate Survey for the Village of Rulo, Nebr. on August 24-25 and 26 1925. principally in Rouleau and Bedards Addition.

Beginning at an Iron Pin at the S.W. Corner of Blk. 25 Rouleau and Bedards Add. (A maple tree marked III - 12 inches in Dia. stands E 10 feet Dist. A Cottonwood marked III - 16 inches in Dia. stands N.W. 16 feet Dist.) run North on the E. Property Line of Sixth St. 930 feet to the ℄ of Rouleau thence E. on ℄ of Rouleau 1840 feet to ℄ of First St. continued E 380 feet to ℄ of Main St.

(15)

From an Iron Pin at Intersection of First and Stutsman run S. on ℄ of First St. 491.3 feet to ℄ of Rouleau St. thence S on ℄ of First St. 490 ft. to ℄ of Bedard St. thence S 480 ft. to ℄ of Renceleur St. thence S. 490 ft. to the ℄ of Broadway thence S. 440 feet to the N. Property Line of Dupuis St.

From a point which was the intersection of the ℄ of First St and the N. Prop. Line of Dupuis St. run E on the N. Prop. Line of Dupuis St. 380 feet to the ℄ of Main St. thence N. on ℄ of Main St 440 ft. to the ℄ of Broadway thence N 490 feet to the ℄ of Renceleur St. thence N. 480 feet to ℄ of Bedard St. thence N. 490 feet to ℄ of Rouleau St. thence W. 380 feet to Intersection of First & Rouleau St.

From Intersection of First and Bedard Sts. run E. on ℄ of Bedard 380 feet to ℄ of Main St.

From Intersection of First and Renceleur Sts. run E. on ℄ of Renceleur 380 feet to ℄ of Main St.

From Intersection of First and Broadway run E on ℄ of Broadway 380 feet to ℄ of Main St.

Set Concrete Post 2 inches in Dia. and 6 feet long at following Intersections:-

First and Bedard	Main and Bedard.
First " Renceleur.	Main " Renceleur
First " Broadway	Main " Broadway

Also at Intersection of N. Prop. Line of Dupuis St with ℄ of First St and ℄ of Main St.

August 24-25-26 1925

A.G. Hastie

J.S. Cronin

LATITUDES, DEPARTURES, AND CLOSING ERRORS

LINES DESIGNATED	Direction	Distance Chains	Distance Links	Latitudes N	Latitudes S	Departures E	Departures W	MISCELLANEOUS NOTES

PLAT OF SURVEY

Village of Rulo, Nebr.

17 & 18 Section~~s or Lot~~ Twp. ~~or Blk.~~ 1 N Range 18 {East / ~~West~~} 6th P. M.

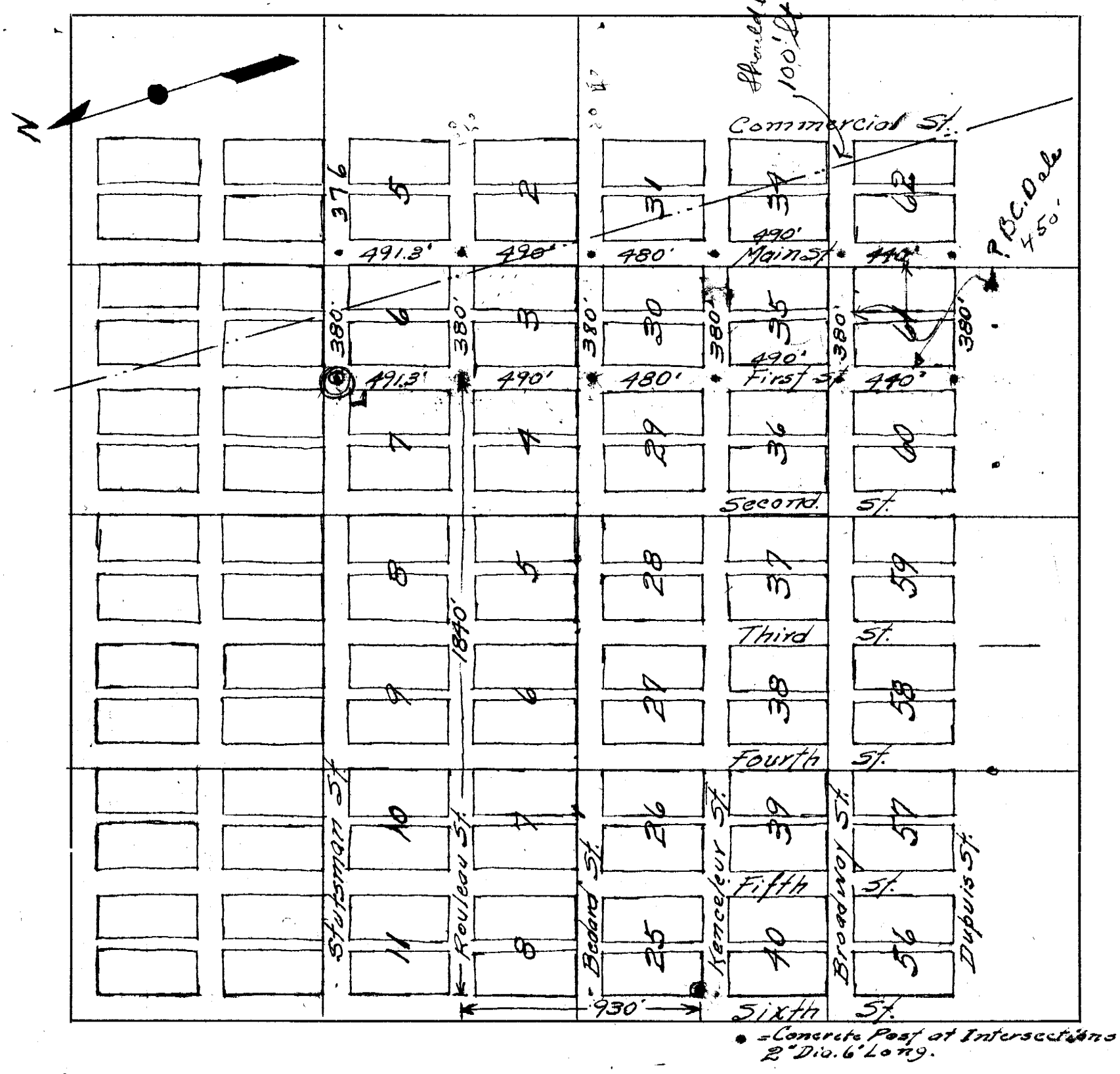

• = Concrete Post at Intersections 2" Dia. 6' Long.

⊙ = Iron Stakes.

CERTIFICATES

Application for survey of ..... *Section* ....., *Township* ....., *North, Range* .....,

by ....., *191*....., *owner of the* .....

..... *of said section.*

Interested parties were notified by ..... *on the* ..... *day of* ..... *191*.....,
(Mail or Personal Service)

of date when said survey would begin. Interested parties present were .....

.....

OATH OF CHAINMEN

We, ... *and* .....,

do hereby certify that, after being duly sworn, we assisted ....., *County Surveyor, in the survey of*

..... *Section* ....., *Township* ..... *North, Range* .....
and that all lines of said survey were accurately measured by us according to instructions given us and to the best of our skill and ability.

Subscribed in my presence and sworn to before me ..... *Chainman,*

this ..... *day of* ..... *191*.....

..... *Chainman,*

..... *County Surveyor.* ..... *Chainman.*

SURVEYOR'S CERTIFICATE

I hereby certify that on the ..... *day of* ..... *191*....., *I surveyed*

.....

Section ....., *Township* ..... *North, Range* ....., *and that said survey was accurately made, according to law and the established rules and regulations governing the subdivision of sections, and that all corners were perpetuated with durable material as provided by law and as specifically set forth in the foregoing field notes; and that said notes and map have been compared with the memorandum notes of survey and are true and correct.*

Witness my hand this ..... *day of* ..... *191*.....

..... *County Surveyor.*

OFFICIAL RECORD

FIELD NOTES

8421—KLOPP & BARTLETT CO., Printing, Lithographing, County Supplies, Omaha.

From Station	Course of Line	To Stat'n	Distance ~~Chains Links~~ Feet	Magnetic Variation or Angle	Kind of Corner	REMARKS
						I, Carl Shildneck, do hereby certify that I accurately made the following survey for Thomas Hall and Ralph Walker on June 6, 1929 in Secs. 3 and 4, Twp. 2 N, R. 15 E. Located the corner stone at the south east corner of said Sec. 3, the ¼ sec. corner stone on the south side of said Sec. 3, the pipe set for the ¼ sec. corner on west side of said Sec. 3 and the northwest corner of said Sec. 3, all ~~set~~ relocated and set by county surveyor Relf in 1913 (see records) but failed to locate stone set by him for the south west corner of said Sec. 3. Relocated the south west corner of said Sec. 3 by using the four above mentioned corners which were found and set a big red boulder flatiron and marked (X) on top, from which a 3 inch pipe about 5 feet long was set 33 feet due north on the north side of the road.
						Beginning at ¼ sec. corner on west side of said Sec. 3 ran south on ~~a~~ true section line
			758.0			Set stake
						From which stake ran west on a line parallel to the ~~south line~~ of ~~said Sec. 3~~
			500.0			Intersect center line of New Muddy Channel.
						Beginning at stake set 758 ft. south of ¼ sec. corner on west side of said Sec. 3, ran south on true sec. line
			953.5			Intersect center line of New Muddy Channel.
			1907.0			Int. corner stone set for south west corner of said Sec. 3.
						From which corner ran east on true section line
			500.0			Intersect center line of New Muddy Channel
						prolonged from main part of that in Sec. 3, the idea of the survey being to make the triangular tract surveyed in Sec. 4-2-15 equal in area to that triangular tract surveyed in said Sec. 3, the center line of the New Muddy Channel being the other boundary line of these tracts.

LATITUDES, DEPARTURES, AND CLOSING ERRORS

LINES DESIGNATED	Direction	Distance Chains	Distance Links	Latitudes N	Latitudes S	Departures E	Departures W	MISCELLANEOUS NOTES

PLAT OF SURVEY

Section or ~~Lot~~ 3 ~~30~~ 4 Twp. or ~~Blk.~~ 2 N. Range 15 {East / ~~West~~} 6th P. M.

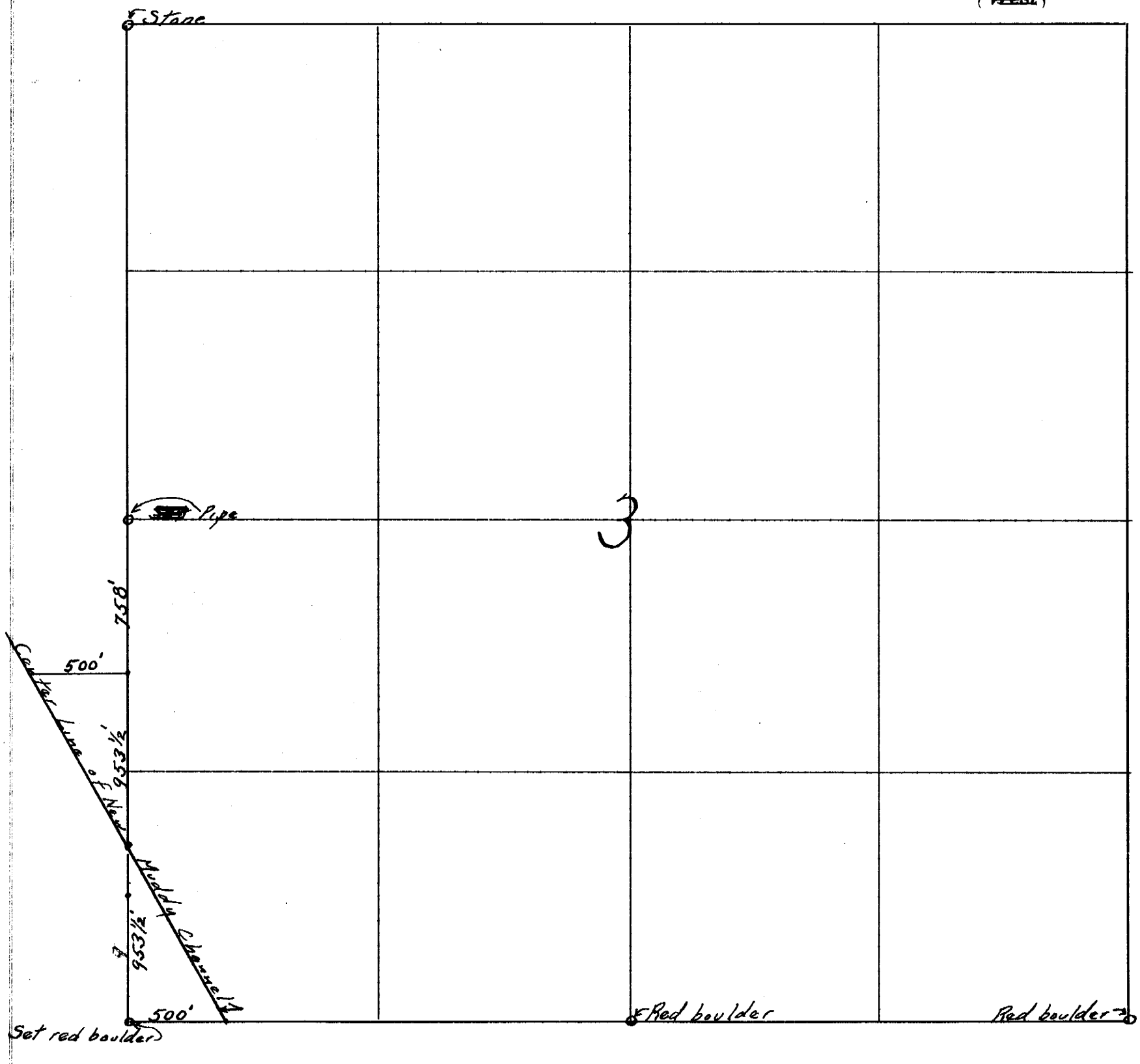

CERTIFICATES

Application for survey of ..... Section ....., Township ....., North, Range .....,

by ....., 191....., owner of the .....

..... of said section.

Interested parties were notified by ..... on the ..... day of ..... 191.....,
(Mail or Personal Service)

of date when said survey would begin. Interested parties present were Ralph Walker, Malvin Walker & Tom Hall

.....

OATH OF CHAINMEN

We, ... and .....,

do hereby certify that, after being duly sworn, we assisted ....., County Surveyor, in the survey of

..... Section ....., Township ..... North, Range .....
and that all lines of said survey were accurately measured by us according to instructions given us and to the best of our skill and ability.

Subscribed in my presence and sworn to before me ..... Chainman,

this ..... day of ..... 191.....

..... Chainman,

..... County Surveyor. ..... Chainman.

SURVEYOR'S CERTIFICATE

I hereby certify that on the ..... day of ..... 191....., I surveyed

.....

Section ....., Township ..... North, Range ....., and that said survey was accurately made, according to law and the established rules and regulations governing the subdivision of sections, and that all corners were perpetuated with durable material as provided by law and as specifically set forth in the foregoing field notes; and that said notes and map have been compared with the memorandum notes of survey and are true and correct.

Witness my hand this ..... day of ..... 191.....

..... County Surveyor.

OFFICIAL RECORD

FIELD NOTES

642—KLOPP & BARTLETT CO., Printing, Lithographing, County Supplies, Omaha.

From Station	Course of Line	To Stat'n	Distance Chains Links Feet	Magnetic Variation or Angle	Kind of Corner	REMARKS
						I, Carl Shildneck, do hereby certify that I accurately made the following survey for P.B. Weaver on Oct. 23, 1924
						Beginning at the northwest corner of the southwest one quarter of Sec. 28, Twp. 2 N., R. 15 E., on line with fence running south which was recently surveyed and said to be on the line (did not locate stone) ran east on a random line
			1327			Intersect hedge running south. Set stake.
			2654			Intersect hedge running south.
			5308			Intersect fence line running south and also one running north.
						Note, each forty acre tract over-runs 7 feet.
						Beginning at a stone marked (X) set in the east line of W½ of NW ¼ of ~~said~~ Sec. 33-2-15 and about 15 ft. north of north side of C.B.&Q. R.R. right of way by county surveyor Timmerman in about 1902, ran north on a random line.
			1395 (about)			Found a thin slab of limestone setting upon edge and undoubtedly a piece from the L.S. set by Timmerman in 1901 for B.F. Crook as the S.E. corner of the SW ¼ of SW ¼ of said Sec. 28.
						From which point ran an offset line to the stake set 1327 ft. east of the ¼ section corner on west side of said Sec. 28 and then set stakes on the true line connecting the two ~~point~~ points.
						Also ran east on a random line from piece of stone found at S.E. corner of SW ¼ of SW ¼ of said Sec. 28
			1328 (about)			Intersected old hedge row running north.

LATITUDES, DEPARTURES, AND CLOSING ERRORS

LINES DESIGNATED	Direction	Distance Chains	Distance Links	Latitudes N	Latitudes S	Departures E	Departures W	MISCELLANEOUS NOTES

PLAT OF SURVEY

Section or ~~Lot~~ 28 Twp. or ~~Blk.~~ 2 N. Range 15 {East / ~~West~~} 6th P. M.



CERTIFICATES

Application for survey of.....*Section*....., *Township*....., *North, Range*.....,

by....., *191*....., *owner of the*.....

.....*of said section.*

Interested parties were notified by.....*on the*.....*day of*.....*191*.....,
(Mail or Personal Service)

of date when said survey would begin. Interested parties present were P. B. Weaver and Ray Crook.

.....

OATH OF CHAINMEN

We,.....*and*.....,

do hereby certify that, after being duly sworn, we assisted....., *County Surveyor, in the survey of*

.....*Section*....., *Township*.....*North, Range*.....
and that all lines of said survey were accurately measured by us according to instructions given us and to the best of our skill and ability.

Subscribed in my presence and sworn to before me Dwight Tisdal *Chainman,*

this.....*day of*.....*191*..... .....*Chainman,*

.....*County Surveyor.* .....*Chainman.*

SURVEYOR'S CERTIFICATE

I hereby certify that on the.....*day of*.....*191*....., *I surveyed*

.....

Section....., *Township*.....*North, Range*....., *and that said survey was accurately made, according to law and the established rules and regulations governing the subdivision of sections, and that all corners were perpetuated with durable material as provided by law and as specifically set forth in the foregoing field notes; and that said notes and map have been compared with the memorandum notes of survey and are true and correct.*

Witness my hand this.....*day of*.....*191*.....

.....*County Surveyor.*

OFFICIAL RECORD

FIELD NOTES

KLOPP & BARTLETT CO., Printing, Lithographing, County Supplies, Omaha.

From Station	Course of Line	To Stat'n	Distance Chains	Distance Links	Magnetic Variation or Angle	Kind of Corner	REMARKS
							I, Carl Shildneck, do hereby certify that I accurately made the following survey for Dr. G.G. Gandy in Sections 3 and 10, Twp. 2 N., R. 13 East on Aug. 28, 1924; Beginning at a point 48 rods due west and 34 rods due south of the ¼ section corner on north side of said Sec. 10, ran due south 219 ft. to the north side of the C.B.&Q. R.R. right of way; thence west and south along north side of said right of way to the center line of Long Branch Channel; thence up the center line of present Long Branch Channel in a north and westerly direction to a point 226 ft. south of the south line of First St. of Humboldt, Nebr.; thence due east, 280 ft.; thence due south, 178 ft.; thence due west, 72½ ft.; thence due south, 595⅔ ft.; thence due east 276 ft. to place of beginning; containing about 7⅓ acres, according to the city plat.

LATITUDES, DEPARTURES, AND CLOSING ERRORS

LINES DESIGNATED	Direction	Distance Chains	Distance Links	Latitudes N	Latitudes S	Departures E	Departures W	MISCELLANEOUS NOTES

PLAT OF SURVEY

Section or ~~Lot~~ 3 ~~7~~ 10 Twp. or ~~Blk.~~ 2 N., Range 13 {East / ~~West~~} 6th P. M.



CERTIFICATES

Application for survey of.....Section....., Township....., North, Range.....,

by....., 191....., owner of the.....

.....of said section.

Interested parties were notified by.....on the.....day of.....191.....,
(Mail or Personal Service)

of date when said survey would begin. Interested parties present were.....

.....

OATH OF CHAINMEN

We,.....and.....,

do hereby certify that, after being duly sworn, we assisted....., County Surveyor, in the survey of

.....Section....., Township.....North, Range.....
and that all lines of said survey were accurately measured by us according to instructions given us and to the best of our skill and ability.

Subscribed in my presence and sworn to before me .....Paul Shildnack.....Chainman,

this.....day of.....191.....

.....Chainman,

.....County Surveyor. .....Chainman.

SURVEYOR'S CERTIFICATE

I hereby certify that on the.....day of.....191....., I surveyed

.....

Section....., Township.....North, Range....., and that said survey was accurately made, according to law and the established rules and regulations governing the subdivision of sections, and that all corners were perpetuated with durable material as provided by law and as specifically set forth in the foregoing field notes; and that said notes and map have been compared with the memorandum notes of survey and are true and correct.

Witness my hand this.....day of.....191.....

.....County Surveyor.

OFFICIAL RECORD

FIELD NOTES

5421—KLOPP & BARTLETT CO. Printing Lithographing County Supplies; Omaha.

From Station	Course of Line	To Stat'n	Distance Chains	Distance Links	Magnetic Variation or Angle	Kind of Corner	REMARKS
							I, Carl Shildneck, do hereby certify that I accurately made the following survey for Anna E. Blecha and Alfred Kanel on ; Located the corner stone set by County Surveyor Grinstead about 30 years ago at the south east corner of SW¼ of SW¼ of Sec. 17, Twp. 1 N., R. 13 E., From which stone measured due west 1316½ ft. and set a stake. (Failed to locate corner here but Grinstead located the government stone at S.W. corner of said Sec. 17 and set the above mentioned stone that we found 1316½ ft. east of the section corner. The government field notes give the length of this south line of this SW¼ of SW¼ of said Sec. 17 as 1316 ft.) Beginning at the south west corner of said Sec. 17 ran north on an offset line to an iron pin which we found by two blazed elm trees, set by County Surveyor Relf in 1914, on the section line between Secs. 17 and 18 and 66 ft. south of the corner to Secs. 7, 8, 17 and 18 - 1-13, as established by him. (see records). Than by using stake set at southwest corner of said Sec. 17, set stakes on the north one half of the true section line between said Secs. 17 and 18, this being the division line between land owned by Kanel and by Blecha.

LATITUDES, DEPARTURES, AND CLOSING ERRORS

LINES DESIGNATED	Direction	Distance Chains	Distance Links	Latitudes N	Latitudes S	Departures E	Departures W	MISCELLANEOUS NOTES

PLAT OF SURVEY

Section or ~~Lot~~ 17 and 18 Twp. or ~~Blk~~ 1 N. Range 13 {East / ~~West~~} 6th P. M.



CERTIFICATES

Application for survey of.....*Section*....., *Township*....., *North, Range*.....,

by....., *191*....., *owner of the*.....

.....*of said section.*

Interested parties were notified by.....*on the*.....*day of*.....*191*.....,
(Mail or Personal Service)

of date when said survey would begin. Interested parties present were Amos E. Blecha and Alfred Kanel

.....

OATH OF CHAINMEN

We,.....*and*.....,

do hereby certify that, after being duly sworn, we assisted.....*County Surveyor, in the survey of*

.....*Section*....., *Township*.....*North, Range*.....

and that all lines of said survey were accurately measured by us according to instructions given us and to the best of our skill and ability.

Subscribed in my presence and sworn to before me Glenn Marsh *Chainman,*

this.....*day of*.....*191*..... .....*Chainman,*

.....*County Surveyor.* .....*Chainman.*

SURVEYOR'S CERTIFICATE

I hereby certify that on the.....*day of*.....*191*....., *I surveyed*

.....

Section....., *Township*.....*North, Range*....., *and that said survey was accurately made, according to law and the established rules and regulations governing the subdivision of sections, and that all corners were perpetuated with durable material as provided by law and as specifically set forth in the foregoing field notes; and that said notes and map have been compared with the memorandum notes of survey and are true and correct.*

Witness my hand this.....*day of*.....*191*.....

.....*County Surveyor.*

OFFICIAL RECORD

FIELD NOTES

K121—KLOPP & BARTLETT CO. Printing Lithographing County Supplies; Omaha.

From Station	Course of Line	To Stat'n	Distance Chains Links feet	Magnetic Variation or Angle	Kind of Corner	REMARKS
						I, Carl Shildneck, do hereby certify that I accurately made the following survey for Richardson County on Aug. 23, Sept. 2, 3 and 4, 1924 of the road on the south side of Sec. 13-1-16 and on the south side of Sec. 18-1-17;
						Located the cornerstone at N.E. corner of said Sec. 18, said stone being on line with fence running north and 31 ft. south of fence running east on north side of road; from which said stone ran south on a random line
			1154			Intersect fence running west
			2645			Intersect hedge running east and also a fence running west. Failed to locate ¼ sec. corner stone.
			4577.5			Intersect fence running west. About this point road bears west and south around lake bed.
			5290			Set a stake.
						Beginning at N.W. corner of said Sec. 18 on center line of east and west public road which is 68 ft. wide between hedges (Failed to find corner stone) ran south on a random line
			34			Intersect east and west hedge row
			2638			Intersect hedge running east and one running west, they join at ¼ section corner.
			5254			Intersect hedge running west on north side road.
			5255			Intersect fence running east.
			5276			Set a ½ inch pipe with brick beside it to mark the S.W. corner of said Sec. 18, from which a limestone marked (X) was set 33 ft. due north. Said pipe was set on line with fence running north. The goverment corner stone at this place had been dragged out a few years previous. Failed to locate the corners ½ and one mile south of this point
						Beginning at said pipe set at the S.W. corner of Sec. 18, ran west on a random line,
			2566.5			Intersect fence running north.
			2573			Intersect hedge running south
			2615			Failed to locate ¼ section corner stone here. Intersect fence running south and one running north on west side of road.
			5170			Intersect hedge row running north and a fence running south. Failed to locate corner stone here as well as one ½ mile south and also the meander corner on the north bank of the Nemaha.
						Beginning at the corner stone at N.W. corner of said Sec. 13 (located this one) ran south along hedge row on a random line,
			2638			Intersected the ¼ sec. corner stone marked (X) ~~and~~ which was in the hedge row running east.

LATITUDES, DEPARTURES, AND CLOSING ERRORS

LINES DESIGNATED	Direction	Distance Chains	Distance Links	Latitudes N	Latitudes S	Departures E	Departures W	MISCELLANEOUS NOTES

PLAT OF SURVEY

Section or ~~Lot~~ 13 ~~18~~ Twp. or ~~Blk.~~ 1 N. ~~1 N.~~ Range 16 ~~17~~ {East / ~~West~~} 6th P. M.

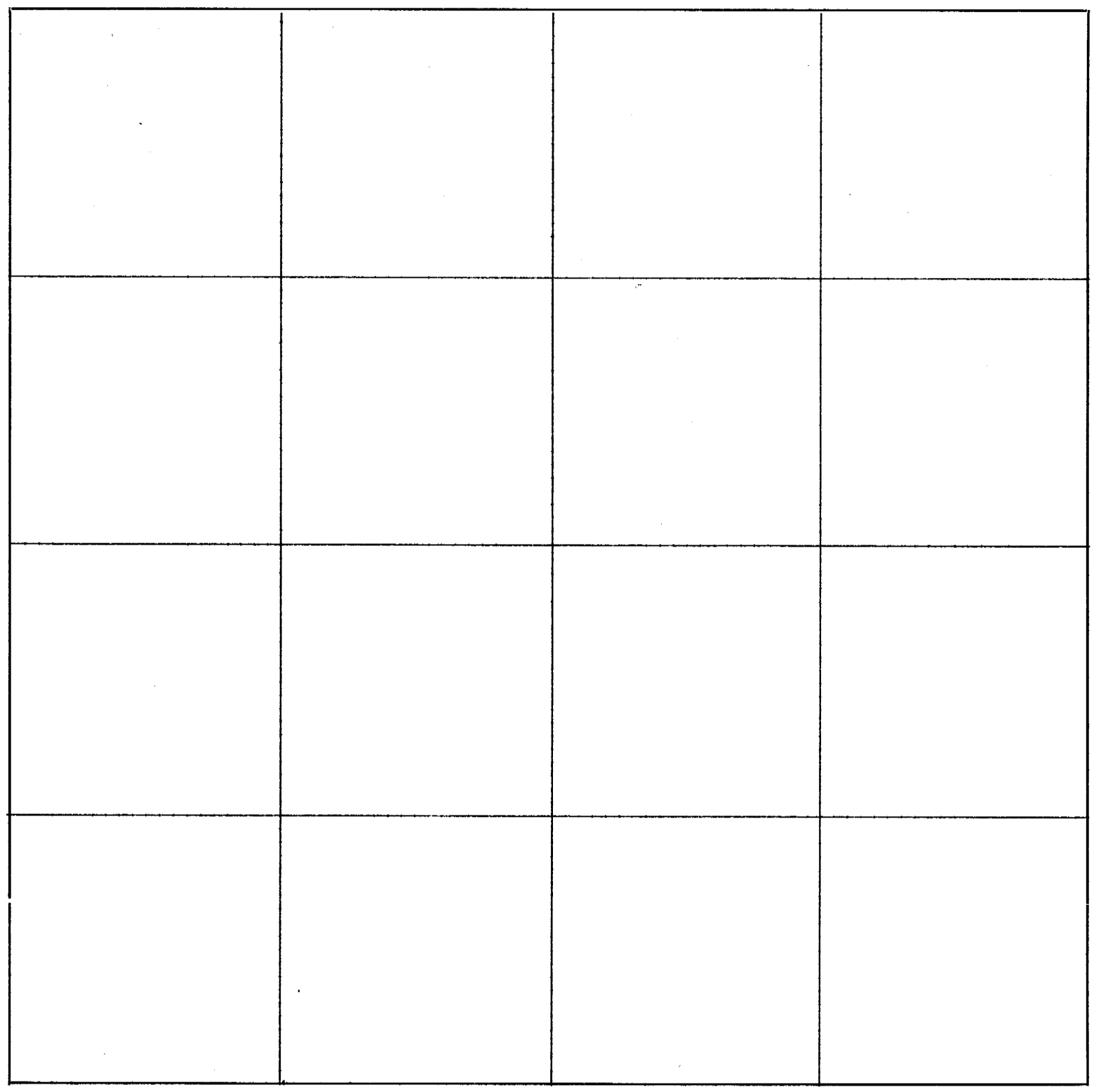

CERTIFICATES

Application for survey of.....*Section*....., *Township*....., *North, Range*.....,

by....., *191*....., *owner of the*.....

.....*of said section.*

Interested parties were notified by.....*on the*.....*day of*.....*191*.....,
(Mail or Personal Service)

of date when said survey would begin. Interested parties present were.....

.....

OATH OF CHAINMEN

We,.....*and*.....,

do hereby certify that, after being duly sworn, we assisted....., *County Surveyor, in the survey of*

.....*Section*....., *Township*.....*North, Range*.....
and that all lines of said survey were accurately measured by us according to instructions given us and to the best of our skill and ability.

Subscribed in my presence and sworn to before me .....*Chainman,*

this.....*day of*.....*191*.....

.....*Chainman,*

.....*County Surveyor.* .....*Chainman.*

SURVEYOR'S CERTIFICATE

I hereby certify that on the.....*day of*.....*191*....., *I surveyed*

.....

Section....., *Township*.....*North, Range*....., *and that said survey was accurately made, according to law and the established rules and regulations governing the subdivision of sections, and that all corners were perpetuated with durable material as provided by law and as specifically set forth in the foregoing field notes; and that said notes and map have been compared with the memorandum notes of survey and are true and correct.*

Witness my hand this.....*day of*.....*191*.....

.....*County Surveyor.*

OFFICIAL RECORD

FIELD NOTES

M21—KLOPP & BARTLETT CO., Printing, Lithographing, County Supplies; Omaha.

From Station	Course of Line	To Stat'n	Distance Chains Links Feet	Magnetic Variation or Angle	Kind of Corner	REMARKS
			5276			Set a ½ inch pipe with a brick beside it, on line with the hedge row running north and the fence running south, to mark the southwest corner of said Sec. 13, from which a limestone marked (X) was set 33 ft. due north.
						Beginning at a point 26 ft. due south of pipe set at S. W. corner of said Sec. 18, ran east on a random line,
			1320			Set stake
			2640			Set stake
			2643			Intersect fence running north.
			3960			Set stake.
			3964.5			Intersect fence running north.
			4750 (about)			Road bears north and east.
			5275			Intersect random line run south from N.E. corner of said Sec. 18, 10 ft. north of stake set 5290 ft. south of N.E. corner of Sec. 18.
						Beginning again at pipe set at S.W. corner of said Sec. 18, ran east on a true line,
			1321.5			Set an iron pin with brick beside it, to mark the S.E. corner of S.W. ¼ of S.W. ¼ of said Sec. 18, from which an iron stake was set 33 ft. due north.
			2643			Set a ½ inch pipe with brick beside it to mark
			3964.5			the ¼ section corner, from which a limestone marked (X) bears due north 33 ft.
			3694.5 (3 Bedrock)			Made an (X) on floor of culvert to mark the S.W. corner of S.E. ¼ of S.E. ¼ of said Sec. 18, from which a hollow iron axle was set 33 ft. due north.
			5286			Set a limestone about 8X8X18 marked (X) to mark the southeast corner of said Sec. 18, said stone being 5290 ft. south of corner stone at northeast corner of said Sec. 18. From corner stone set at S.E. corner of said Sec. 18 in the old lake bed, a 30 inch Elm bears 200 ft., S 38° 20' E; also twin oaks bear N 18° 15' E., 198 ft. (true bearings).

LATITUDES, DEPARTURES, AND CLOSING ERRORS

LINES DESIGNATED	Direction	Distance Chains	Distance Links	Latitudes N	Latitudes S	Departures E	Departures W	MISCELLANEOUS NOTES

PLAT OF SURVEY

.....Section or Lot.....Twp. or Blk.....Range..... {East / West} 6th P. M.



CERTIFICATES

Application for survey of.....*Section*....., *Township*....., *North, Range*.....,

by....., *191*....., *owner of the*.....

.....*of said section.*

Interested parties were notified by.....*on the*.....*day of*.....*191*.....,
(Mail or Personal Service)

of date when said survey would begin. Interested parties present were.....

.....

OATH OF CHAINMEN

We,.....*and*.....,

do hereby certify that, after being duly sworn, we assisted....., *County Surveyor, in the survey of*

.....*Section*....., *Township*.....*North, Range*.....

and that all lines of said survey were accurately measured by us according to instructions given us and to the best of our skill and ability.

Subscribed in my presence and sworn to before me

this.....*day of*.....*191*.....

.....*County Surveyor.*

.....*Chainman,*

.....*Chainman,*

.....*Chainman.*

SURVEYOR'S CERTIFICATE

I hereby certify that on the.....*day of*.....*191*....., *I surveyed*

.....

Section....., *Township*.....*North, Range*....., *and that said survey was accurately made, according to law and the established rules and regulations governing the subdivision of sections, and that all corners were perpetuated with durable material as provided by law and as specifically set forth in the foregoing field notes; and that said notes and map have been compared with the memorandum notes of survey and are true and correct.*

Witness my hand this.....*day of*.....*191*.....

.....*County Surveyor.*

RECORD

From Station	Course of Line

Falls City, Nebr.,
July 6, 1926.

I, Carl Shildneck, do hereby certify that I accurately and correctly made the following survey for A.B.Bachman, ---- Jones and ----- Vogel on June 26, 1929 in Section 30, Twp. 2 N., R. 18 E. in Richardson County, Nebraska as follows:

Beginning at the one quarter section corner stone on the south side of said Sec. 30, ran west along the south side of said Sec. 30;

1322 Ft.--Set a stone about 42 in.x16 in. x 4 in. on the north side of the public highway.
2644 Ft.--West side og said Sec. 30(No stone, but corner approximately located by witness trees)

Beginning at the one quarter section corner on the west side of said Sec. 30 (No stone but used a large burr oak witness tree and fence running to the west) ran south along the west side of said Sec. 30;

1320 Ft.--Set a stone about 20 in.x 6 in.x 6 in. on the east side of the road just inside the hedge row.
2640 Ft.--South side of said Sec. 30.

Beginning at the one sixteenth section corner stone on the east side of the S.W.¼ of said Sec.30, ran west On a true line through the middle of said S.W.¼;

1322 Ft.--Set a stone about 20 in.x 8 in.x 6 in.
2644 Ft.--West side of said Sec. 30

Also, beginning at a corner stone at the center of said Sec.30, ran east along a fence line previously surveyed;

1320 Ft.--Set a stone about 18 in.x 6 in. x 6 in.

Carl Shildneck

State of Nebraska,
Richardson County, SS.

Personally appeared before me a Notary Public this 6th day of July 1929 Carl Shildneck to me well known and who signed the foregoing in my presence and acknowledged the same to be true and correct.
Witness my hand and Notarial Seal the date above mentioned.

H H Huston
Notary Public
My Commission Expires Jan. 20, 1932.

Seal

H. H. Huston
Notary Public
My Commission Expires Jan. 20, 1932.

Seal

LATITUDES, DEPARTURES, AND CLOSING ERRORS

LINES DESIGNATED	Direction	Distance		Latitudes		Departures		MISCELLANEOUS NOTES
		Chains	Links	N	S	E	W	

521—KLOPP & BART

From Station	Course of Line

Falls City Nebr.
July 6, 1926

I, Carl Shildneck, do hereby certify that I accurately and correctly made the following survey for A. B. Bachman, ----Jones and ---- Vogel on June 26, 1929 in Section 30, Twp. 2 N., R. 18 E. in Richardson County, Nebraska as follows:

Beginning at the one quarter section corner stone on the south side of said Sec. 30, ran west along the south side of said Sec. 30;

1322 Ft.--Set a stone about 42 in. x 16 in. x 4 in. on the north side of the public highway.
2644 Ft.--West side of said Sec. 30(No stone, but corner approximately located by witness trees)

Beginning at the one quarter section corner on the west side of said Sec. 30 (No stone but used a large burr oak witness tree and fence running to the west) ran south along the west side of said Sec. 30;

1320 Ft.--Set a stone about 20 In. x 6 In. x 6 In. on the east side of the road just inside the hedge row.
2640 Ft.--South side of said Sec. 30.

Beginning at the one sixteenth section corner stone on the east side of the S.W.¼ of said Sec. 30, ran west on a true line through the middle of said S.W.¼;

1322 Ft.--Set a stone about 20 In. x 8 In. x 6 In.
2644 Ft.--West side of said Sec. 30

Also, beginning at a corner stone at the center of said Sec. 30, ran east along a fence line previously surveyed;

1320 Ft.--Set a stone about 18 In. x 6 In. x 6 In.

Carl Shildneck

State of Nebraska,
Richardson County, SS.

Personally appeared before me a Notary Public this 6th day of July 1929 Carl Shildneck to me well known and who signed the foregoing in my presence and acknowledged the same to be true and correct.

Witness my hand and Notarial Seal the date above mentioned.

H. H. Huston
Notary Public
My Commission Expires Jan. 20, 1932.

Seal

LATITUDES, DEPARTURES, AND CLOSING ERRORS

LINES DESIGNATED	Direction	DISTANCE		LATITUDES		DEPARTURES		MISCELLANEOUS NOTES
		Chains	Links	N	S	E	W	

PLAT OF SURVEY

.....Section or Lot.....Twp. or Blk.....Range..... { East / West } 6th P. M.



CERTIFICATES

Application for survey of.....*Section*....., *Township*....., *North, Range*.....,

by....., *191*....., *owner of the*.....

.....*of said section.*

Interested parties were notified by.....*on the*.....*day of*.....*191*.....,
(Mail or Personal Service)

of date when said survey would begin. Interested parties present were.....

.....

OATH OF CHAINMEN

We,.....*and*.....,

do hereby certify that, after being duly sworn, we assisted....., *County Surveyor, in the survey of*

.....*Section*....., *Township*.....*North, Range*.....

and that all lines of said survey were accurately measured by us according to instructions given us and to the best of our skill and ability.

Subscribed in my presence and sworn to before me

this.....*day of*.....*191*.....

.....*County Surveyor.*

.....*Chainman,*

.....*Chainman,*

.....*Chainman.*

SURVEYOR'S CERTIFICATE

I hereby certify that on the.....*day of*.....*191*....., *I surveyed*

.....

Section....., *Township*.....*North, Range*....., *and that said survey was accurately made, according to law and the established rules and regulations governing the subdivision of sections, and that all corners were perpetuated with durable material as provided by law and as specifically set forth in the foregoing field notes; and that said notes and map have been compared with the memorandum notes of survey and are true and correct.*

Witness my hand this.....*day of*.....*191*.....

.....*County Surveyor.*

OFFICIAL RECORD

FIELD NOTES

1421—KLOPP & BARTLETT CO., Printing, Lithographing, County Supplies, Omaha.

From Station	Course of Line	To Stat'n	Distance Chains	Distance Links	Magnetic Variation or Angle	Kind of Corner	REMARKS

Survey of Township 3 N. Ranges 14-15 E.

I begin survey of this portion of survey at the stone set for the NE Corner of Section 1 -T 3 R.14 and NW Corner of Sec. 6 Town 3 Range 15. Which point is referenced by a Ford axle N. 45 Deg. W. 71 links distant and 3' north of fence and 3' west of a 6" poplar tree. Further witnessed by a flat iron 1" wide riveted to a hickory buggy reach 1" square. Set N 45 Deg. E 71.L distant and being 1 ft. east of a telephone pole. A black walnut tree 6" dia. is East 6' and North 1' also set two brick on south and west side of this marker. According to notes I find that running south there will be a two minute deflection to the east from the line on the east side of Sec. 36--4 Range 14. I turn off two minutes andrun transit line south 2 minutes east setting markers for future reference. (Did not chain the length of this line.)

I then proceed to search at the quarter corner between Sec. 6-7 -- 3-15 for location of stone. Was unable to find any evidence of any corner at this point except hedges and fence and the road has been cut two feet. We dug to the original clay but was unable to locate any evidence of the stone as described in Gov't. Notes.

I went to the section line on the east side of Sec. 6-7 and made a thorough search for stone but was unable to locate same. I chained a trial line from this point and at 40.21 came to a large hedge on south side of where we had made search for quarter corners and at 60.29 chains came to old hedge row on south and an old fence on north side of road and proceeding west we set stake at 75.70 chains. This point falls near the eastern boundary or road limit. I then proceed to the corner of 1-2-11-12 -- 3-14 and located the quarter corners between sec. 11-12. This stone sets west of a straight line of hedge 30' distant and in line with a wire fence on the west side. Chaining north I recover a 16th section corner at 20.09 chains from this stone. I run north and at 40.18 chains I set stakes at this point and locate two stones at a depth of 18". One answers to the description of original stone as noted by Gov't. The other smaller stone seemed to be placed loose along side. I proceed to set reference on this stone by setting a gas pipe 2" x 2' long S. 45 Deg. E 71 L. distant. This point is in line with an apple tree row of small trees. Also set a Ford axle S 45 Deg. W. 71 L about 4' west of a fence post on the NW corner of Sec.11. Taking backsight on stone at quarter corner I turn to left 89 Deg. 36 minutes or using north and south line for Meridian or true north makes my course S. 89 Deg. 36' E. As the NE corner of Sec. 12 is visible at this station I set rod at the west side of road on this course. I chain east on this line and at 15 chains, at west end of Muddy bridge and at 37.87 chains the west rail of Mo. Pac. R.R. and at 40.15 Ch. set stake, at 40.28 Ch. a fence on north and south continued course and set stake at 80.30 chains this point falls west of road as constructed.

The excess between this point and point brought in from the east from natural evidence being a distance of 0.82,5 chain.

I return to the location for quarter corner between section 1-12 --3-14 and searching at the point directly south of the fence on the north side in section 1. I found a stone setting at 40.28 and in line with the fence above described. The Government survey describes this stone as being 20" x 8" x 2". This stone found is 12" long and 6" thick and knowing that it is not the original stone, and from the statement of Mr. Griffith who was raised in this vicinity who states that there has been several surveys made of this line I decide to not accept it as evidence of the original corner. But I take reference for the use of others of this stone. Fence on North Corner post distant 37.5'. Post on line south 38.5'.

I decide to set this corner of 1-12 3-14 and corner of 6-7 3-15 proportionately and set the corner at 80.725 from the west and at 76.10 from the east and drove a gaspipe at the intersection of the line projected from the west. From this corner thus located, the fence on the south side is only 16 ft west of section line and on the north side is 21 from the section or range line on the east side of the road in Sec. 6 fence is 43 ft. east old hedge row in section 7 app. 32 ft.

From the corner set take backsight on line between 1-6 and turn 8 minutes to the left and project line south and at 40.00 the road has been graded and filled and as the original was a post or stake as was the corners of 1-12-6-7 all evidence has been destroyed. I continue this projected line south to the point where it crosses the Mo. Pac. tracks and come to the property or fence line with osage post 6" east. I blazed a 15" boxelder for witness to line. I stake the south line of curve to intersection of the R.R. right-of-way. This projected line checks reasonably well with all the property on east side of highway.

T. C. Daugherty, Auburn, Nebr.

LATITUDES, DEPARTURES, AND CLOSING ERRORS

LINES DESIGNATED	Direction	Distance Chains	Distance Links	Latitudes N	Latitudes S	Departures E	Departures W	MISCELLANEOUS NOTES

PLAT OF SURVEY

Section or Lot_____ Twp. or Blk. 3 N. Range 14-15 {East / West} 6th P. M.



CERTIFICATES

Application for survey of.....*Section*....., *Township*....., *North, Range*.....,

by....., *191*....., *owner of the*.....

.....*of said section.*

Interested parties were notified by.....*on the*.....*day of*.....*191*.....,
(Mail or Personal Service)

of date when said survey would begin. Interested parties present were.....

.....

OATH OF CHAINMEN

We,.....*and*.....,

do hereby certify that, after being duly sworn, we assisted....., *County Surveyor, in the survey of*

.....*Section*....., *Township*.....*North, Range*.....

and that all lines of said survey were accurately measured by us according to instructions given us and to the best of our skill and ability.

Subscribed in my presence and sworn to before me

this.....*day of*.....*191*.....

.....*County Surveyor.*

.....*Chainman,*

.....*Chainman,*

.....*Chainman.*

SURVEYOR'S CERTIFICATE

I hereby certify that on the.....*day of*.....*191*29..., *I surveyed*

.....

Section.....1....., *Township*.....3.....*North, Range*.....14....., *and that said survey was accurately made, according to law and the established rules and regulations governing the subdivision of sections, and that all corners were perpetuated with durable material as provided by law and as specifically set forth in the foregoing field notes; and that said notes and map have been compared with the memorandum notes of survey and are true and correct.*

Witness my hand this.....*day of*.....*191*.....

.....*County Surveyor.*

OFFICIAL RECORD

FIELD NOTES

5421—KLOPP & BARTLETT CO., Printing, Lithographing, County Supplies; Omaha.

From Station	Course of Line	To Stat'n	Distance Chains	Distance Links	Magnetic Variation or Angle	Kind of Corner	REMARKS

Field Notes

Survey made to re-locate the corners of Sections 2-3-10 and 11, Township 3 N. Range 16 E. Also to re-establish the corners of grounds for District #3 of Richardson County, Nebraska.

Survey made by T. C. Daugherty County Surveyor of Nemaha County and Otto Stevenson Deputy Surveyor Chainmen Delbert Hacker and Don Catlett. Rodman Wm. R. Ankrom.

Survey made by the request of two members of the School board of District #3, viz., Mr. Alvin A. Catlett and Wm. R. Ankrom.

Survey began November 12th and completed by Mr. Stevenson on Dec. 7th/29.

Beginning at the NW corner of Sec. 2 T. 3 R. 16 E at gaspipe set by Deputy State Surveyor Lawson, and witnessed by a 48" Elm S. 22 Deg. W 19 links dist. Chaining thence south a distance of 78.14 chains as set forth on Gov't. Survey Notes. Set Stake. As this point appears to fall short I then proceed to near the south side of grounds of School and at a large post which a Mr. Ankrom said was set by a former survey I chain north 13 1/2 rods as described in Deed to Grounds (Book #1 Page 41). This point falls south from stake a distance of 44 links.

I then went to the corners of Sections 1-2-11-12 and found a stone 5x5 Grey Niggerhead Granite. This stone is in line with the fences on each side of road and is located 40 Links east of large post on west side of road and 31 Links from post on east side of road.

From this stone I chain west along the fence and at 40.23 chains I recover a stone 7x7 set in fence line. This stone is witnessed by a large Burr Oak 30" Diameter bears South 20 Deg. E Distant 19 Links This tree has a large scar on side next to stone and I was informed that it was a witness of a former survey but of which I have no record.

At the quarter-corners between Secs. 2-11 I correct tally pins and proceed west and at 40.00 chains come to east side of road and 40.23 set stake Making a total distance of 80.46 chains between Sec. 2-11.

I then went to the corners of Secs. 3-4-9-10 and found the corner stone missing. Then I went east and located a stone set in 1894 by former County Surveyor Grinstead for land division in section 10 This stone is a red granite stone and is set at a distance of 48.36 chains east of the corners of sections 3-4-9-10 and was set when the corners was in evidence. This stone was 7x7 and sets north of post in division fence a distance of 36 links. From this stone I chained east a distance of 31.42 chains as required by Gov't. Survey between sections 3-10 given as 79.78 and stake falls 17 links west of stake set as distance between 2-11.

I then instructed Mr. Ankrom to search for this stone within the boundaries set, as I have reason to believe that it is filled over and set some stakes between these points to aid in search for corner. I also instructed him to have some disinterested witnesses in the search as it is Necessary to recover if possible this stone and was later notified that the stone had been found.

This survey as continued and completed on Dec. 7th 1929 by Mr. Otto Stevenson and acting under my instructions.

Began survey by noting location of stone and setting reference on same. Stone is 2 1/2 x 11 x 13" and sets N. & S And reference as follows
Corner of residence Foundation bears N. 48 Deg. west Distant 61' .
Corner of picket fence bears N. 48 Deg. 20' W. 18.5' Dist.
Gaspipe set S.45 Deg. W. 46.7' Dist.
Old hedge row on east side of road 35' distant.

Also Gaspipe driven along side of stone

Then beginning at a point 30' south of stone located I ran transit line through to east and checking the stone located at quarter corners Bet. secs. 2-11 passing south of stone 25' and passing south of stone at corners of Secs 1-2-11-12, 20' proving the stones are on line as found and described. The corrected bearing for return line will be N. 89 Deg. 56' W. for line between 2-11.

Then beginning at the stone located I run N. 89 Deg. 17' W. as indicated a distance of two rods, for west road limit and turning angle required set a gas pipe 2 rods south as fence line and south road limit. Thence west a distance of 10 rods and set mark as west boundary. Thence south a distance of 2 rods and bore a 7" auger hole and fill same with lime and an iron rod in center, also set stake 1' south for fence line From this point I run south 11 1/2 rods to southwest corner and mark corner with 7" auger hole with lime as corner and set stake 1" north as

LATITUDES, DEPARTURES, AND CLOSING ERRORS

LINES DESIGNATED	Direction	Distance Chains	Distance Links	Latitudes N	Latitudes S	Departures E	Departures W	MISCELLANEOUS NOTES

PLAT OF SURVEY

.....Section or Lot.....Twp. or Blk.....Range..... { East / West } 6th P. M.



CERTIFICATES

Application for survey of.....*Section*....., *Township*....., *North, Range*.....,

by....., *191*....., *owner of the*.....

.....*of said section.*

Interested parties were notified by.....*on the*.....*day of*.....*191*.....,
(Mail or Personal Service)

of date when said survey would begin. Interested parties present were.....

.....

OATH OF CHAINMEN

We,.....*and*.....,

do hereby certify that, after being duly sworn, we assisted....., *County Surveyor, in the survey of*

.....*Section*....., *Township*.....*North, Range*.....
and that all lines of said survey were accurately measured by us according to instructions given us and to the best of our skill and ability.

Subscribed in my presence and sworn to before me

this.....*day of*.....*191*.....

.....*County Surveyor.*

.....*Chainman,*

.....*Chainman,*

.....*Chainman.*

SURVEYOR'S CERTIFICATE

I hereby certify that on the.....*day of*.....*191*....., *I surveyed*

.....

Section....., *Township*.....*North, Range*....., *and that said survey was accurately made, according to law and the established rules and regulations governing the subdivision of sections, and that all corners were perpetuated with durable material as provided by law and as specifically set forth in the foregoing field notes; and that said notes and map have been compared with the memorandum notes of survey and are true and correct.*

Witness my hand this.....*day of*.....*191*.....

.....*County Surveyor.*

OFFICIAL RECORD

FIELD NOTES

5421—KLOPP & BARTLETT CO., Printing, Lithographing, County Supplies; Omaha.

From Station	Course of Line	To Stat'n	Distance Chains	Distance Links	Magnetic Variation or Angle	Kind of Corner	REMARKS

fence line. Then return to stone and run south 13 1/2 rods and set stake Thence west two rods and bore 7" hole and fill with lime as south boundary and west road limit.

From last named station School House bears west 32' and north 21' at this corner I set stake 1' north for fence line Thence west 10 rods to southwest corner of grounds.

As the stone was located as found the length of lines was as follows
Between Sec. 2-3 a distance of 78.61 or 47links excess from Gov't. plat.
Between 2 and 11 a total distance of 80.63 chains or 93 links excess
Between section 3-10 a distance of 79.78 as shown on plat, no excess as stone was located in line with stake chained from west and further shown in plat attached.

T. C. Daugherty, Auburn, Nebraska

The following is a list of the witnesses to the finding of the disputed corner stone together with residence.

Opal L. Georges, Shubert, Nebr.
Ruby M. Kennedy, Nemaha, Nebr.
Norman B. Kennedy, Nemaha, Nebr.
Carl Georges, Shubert, Nebr.

LATITUDES, DEPARTURES, AND CLOSING ERRORS

LINES DESIGNATED	Direction	Distance Chains	Distance Links	Latitudes N	Latitudes S	Departures E	Departures W	MISCELLANEOUS NOTES

PLAT OF SURVEY

.....Section or Lot.....Twp. or Blk.....Range..... { East / West } 6th P. M.



CERTIFICATES

Application for survey of.....*Section*....., *Township*....., *North, Range*.....,

by....., *191*....., *owner of the*.....

.....*of said section.*

Interested parties were notified by.....*on the*.....*day of*.....*191*.....,
(Mail or Personal Service)

of date when said survey would begin. Interested parties present were.....

.....

OATH OF CHAINMEN

We,.....*and*.....,

do hereby certify that, after being duly sworn, we assisted....., *County Surveyor, in the survey of*

.....*Section*....., *Township*.....*North, Range*.....
and that all lines of said survey were accurately measured by us according to instructions given us and to the best of our skill and ability.

Subscribed in my presence and sworn to before me .....*Chainman,*

this.....*day of*.....*191*.....

.....*Chainman,*

.....*County Surveyor.* .....*Chainman.*

SURVEYOR'S CERTIFICATE

I hereby certify that on the.....*day of*.....*191*....., *I surveyed*

.....

Section....., *Township*.....*North, Range*....., *and that said survey was accurately made, according to law and the established rules and regulations governing the subdivision of sections, and that all corners were perpetuated with durable material as provided by law and as specifically set forth in the foregoing field notes; and that said notes and map have been compared with the memorandum notes of survey and are true and correct.*

Witness my hand this.....*day of*.....*191*.....

.....*County Surveyor.*

OFFICIAL RECORD

FIELD NOTES

921—KLOPP & BARTLETT CO. Printing, Lithographing, County Supplies, Omaha.

From Station	Course of Line	To Stat'n	Distance Chains	Distance Links	Magnetic Variation or Angle	Kind of Corner	REMARKS

Field Notes:

Survey of East ½ of Section 18, Twp 2 N., Range 14 E.

Survey made for George Rothenburger, et al, by request of George Rothenburger.

Survey made by T. C. Daugherty, County Surveyor of Nemaha County, Nebr.

Began Survey July 22nd, 1929, and completed Survey July 27th, 1929.

Assistants Clebourne Stokes, Ed Mitchel, and JenningsParriott as Chainmen and Rodmen.

Interested parties present: George Rothenburger.

Began Survey at a stone set at the Corner of Sections 7 - 8 - 17 and 18 and ran south a distance of 2650.5 to where a stone had been located. This stone was laying flat, and about 1' under the ground. Finding the excess to be 16L more than the Original Govt. survey calls for I decide to make further search.

I proceed to go to the centre of Section 17 and located stone set for centre of section; then went to the quarter corners between Section 16 - 17 and searched for stone but did not find one, but was informed by the owner ofthe SW ¼ of Sec. 17 that this stone had been missing for more than 40 years but he showed us the stone setfor the corners of Secs. 17 - 18 - 19 - 20 and as the line on the south side of Section 17 runs through timber and lahoons of old channel, I decide to run through openings in timber an offset line to assist in the search for the quarter corner between 17 - 20.

Ran line beginning at a point 464.7 north of the SE. corner of 17 to a point on the road between 17 - 18; this point being south of the N. E. corner of Sec. 19 4.641' bearing of Line N. 87°53' W. which should make quarter corner between 17 - 20 at a point 562.3..

We then went to that point and found the stone laying flat on side at 571.9. The stone had been broken and undoubtedly been moved, as the excess at that point of 9.6' would make the distance to the corner of sectiona distance of 5.320, or an excess of 40'.

I then went to the quarter corner between Section 19 - 20 and found that the stone was missing but chained north from that point 2640' and find that the length of line between the N. E. corner of 18 and the quarter corner between 19 - 20 to be 7.946 or an excess of 26'.

I then return to the stone found at the quarter corner between 17 - 18 and carefully remove the soil from around the stone and search for evidence of original location, but other parties have been searching and have destroyed all evidence of former location, but Mr. Hudson sho has lived on this section for more than 40 years told me that former county surveyor Morris found this stone at the present location and relocated the stone at the N. E. corner of Section. I subdivide the East side of section in proportion to the distance found. No evidence was possible to secure on the south side of Section 18 as all landmarks were missing.

I locate the subdivisions as follows: at 1.325.25 forthe S. E. corner of N. E. 1/4 of N. E. 1/4, and 1325.25 for S. E. ¼ of N. E. ¼ and 1325.25 for N. E. ¼ of S. E. ¼ and 662.5 for the N ½ of S. E. ¼ of S. E. ¼ and 662.5 for the south ½ of S. E. ¼ of S. E. ¼.

I then went to the N. E. corner of Sec. 18 and ran west 1320' for N. W. corner of N. E. ¼ of N. E. ¼. This point falls east of a small bridge 20.6' E. of steel posts. Did not set any corner as there is a fence already located at this point.From this point went 1320' west to the quarter corner on north side of section. This point is 3' west of a fence running south. Bearing of line (using line between 17 - 18 as meridian line) is south 89° 04' W. Set a red granite rock 33' south of line for witness.

(THIS RECORD COMPLETED ON PAGE 116)

LATITUDES, DEPARTURES, AND CLOSING ERRORS

LINES DESIGNATED	Direction	Distance Chains	Distance Links	Latitudes N	Latitudes S	Departures E	Departures W	MISCELLANEOUS NOTES

PLAT OF SURVEY

East ½ Section or ~~Lot~~ 18 Twp. or ~~Blk.~~ 2 North Range 14 {East / ~~West~~} 6th P. M.

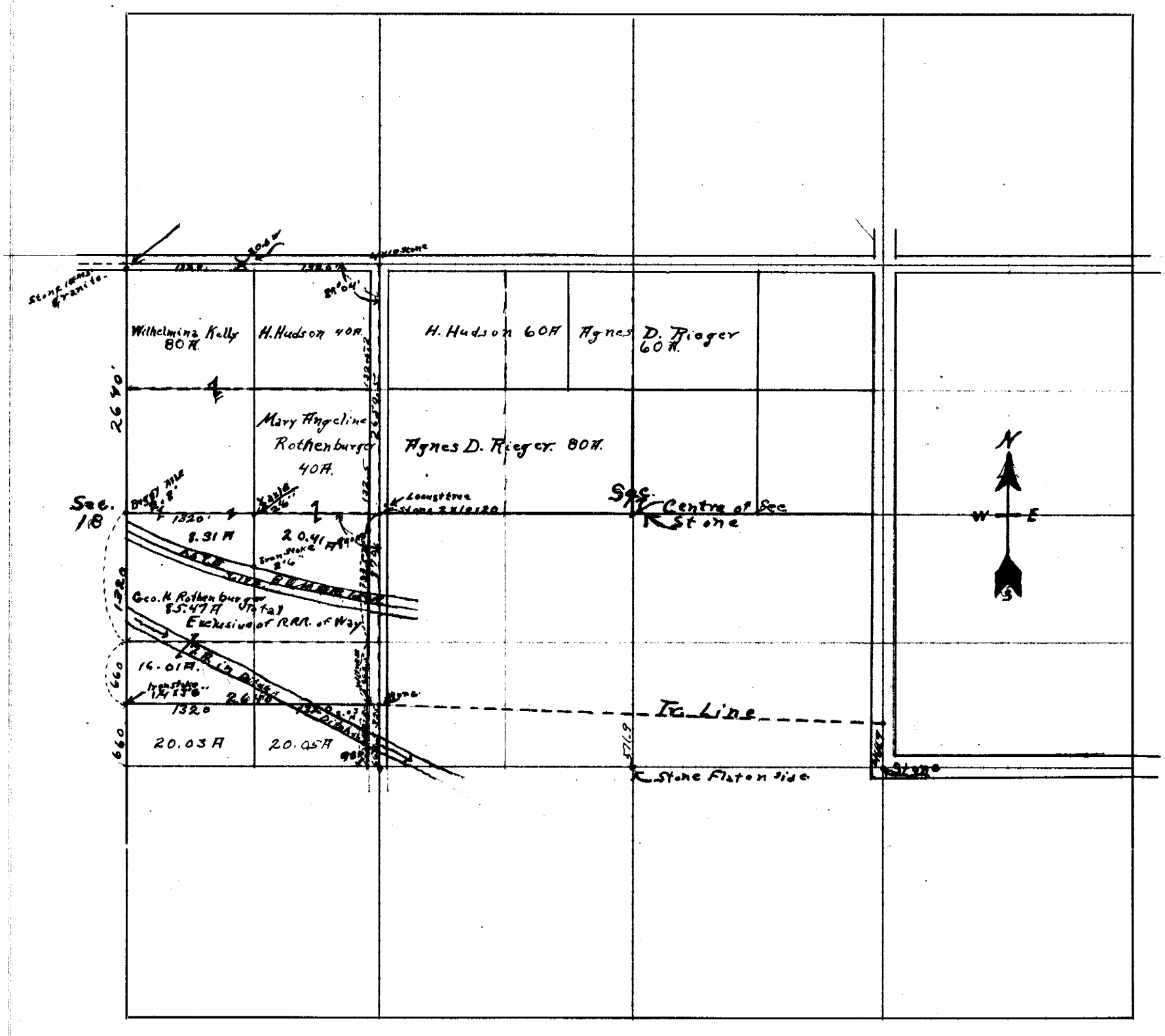

CERTIFICATES

Application for survey of.....*Section*....., *Township*....., *North, Range*.....,

by....., *191*....., *owner of the*.....

.....*of said section.*

Interested parties were notified by.....*on the*.....*day of*.....*191*.....,
(Mail or Personal Service)

of date when said survey would begin. Interested parties present were.....

.....

OATH OF CHAINMEN

We,.....*and*.....,

do hereby certify that, after being duly sworn, we assisted....., *County Surveyor, in the survey of*

.....*Section*....., *Township*.....*North, Range*.....
and that all lines of said survey were accurately measured by us according to instructions given us and to the best of our skill and ability.

Subscribed in my presence and sworn to before me .....*Chainman,*

this.....*day of*.....*191*..... .....*Chainman,*

.....*County Surveyor.* .....*Chainman.*

SURVEYOR'S CERTIFICATE

I hereby certify that on the.....*day of*.....*191*~~2~~9, *I surveyed*

.....

Section....., *Township*.....*North, Range*....., *and that said survey was accurately made, according to law and the established rules and regulations governing the subdivision of sections, and that all corners were perpetuated with durable material as provided by law and as specifically set forth in the foregoing field notes; and that said notes and map have been compared with the memorandum notes of survey and are true and correct.*

Witness my hand this.....*day of*.....*191*.....

.....*County Surveyor.*

OFFICIAL RECORD

FIELD NOTES

1421—KLOPP & BARTLETT CO. Printing, Lithographing, County Supplies: Omaha.

From Station	Course of Line	To Stat'n	Distance Chains	Distance Links	Magnetic Variation or Angle	Kind of Corner	REMARKS

CONTINUATION of Field Notes on Survey of East ½ of Section 18, Twp. 2 N., Range 14 E.

Then turning off 90° 56' right from the line all ready run, I run south 2640' to centre of Section; then south 36' to the north line of B. & M. R. R. Right of way fence or in line with fence at this point from the point established as centre of section run south 873 to north bank of Drainage Ditch of Big Nemaha River 1055 to south side of ditch; 1320' to N. W. corner of S. W. ¼ of S. E. ¼; 1980 to the south line of the N¼ of S. W. ¼ of S. E. ¼: thence East 1320' to fence 1547' to west bank of drainage ditch, 1957' to east bank of ditch, 2640' to S. E. corner ofN ½-of S. E. ¼ of S. E. ¼ at this point I set stone 15 x 10" on line witnessed by stone set in the fence line 30' west 2.5' north of old post at the southwest corner of above tract set an steel shaft 1¼ x 3.5 for corner. This shaft sets east of north and south fence 8' and south of east and west fence 3' bearing of south line, south 89°29'.

I then proceed to run on the centre line of the B. & M. R. R. and beginning on the section line on east side of section at a point 920' south of the quarter corner on east side of section I run north 73°58' west a distance of 2200'.

Then north 72°9' west a distance 300' thence north 66°45 W. a distance of 261' to the west line of the east half Sec. 18. This right of way has for acreage of 6.36 acres and computed separate apart from the land and the drainage ditch has an acreage of 7.0 acres. (Acreage south of ditch shown, but is included as well as the amount in ditch in the acreage south of the Right of Way railroad.)

I then begin on the quarter section line between the northeast and southeast quarter and run west bearing S. 89° 18' W. to stake set for centre of section, setting stake at 1320' for division; set ½ of axle at the centre of section, and set ½ axle at the S. W. corner of the S. E. ¼ of N. E. ¼ witnessed by large Stump 6.6' south. I run south on line of division between the east and west ½ of S. E. ¼ a distance of 477' to the right of way fence on north side of R. R.. At this point I set ½ of acle under the wire fence. The subdivisions are as shown on plat attached.

LATITUDES, DEPARTURES, AND CLOSING ERRORS

LINES DESIGNATED	Direction	Distance Chains	Distance Links	Latitudes N	Latitudes S	Departures E	Departures W	MISCELLANEOUS NOTES

PLAT OF SURVEY

.....Section or Lot.....Twp. or Blk.....Range..... { East / West } 6th P. M.



CERTIFICATES

Application for survey of.....*Section*....., *Township*....., *North, Range*.....,

by....., *191*....., *owner of the*.....

.....*of said section.*

Interested parties were notified by.....*on the*.....*day of*.....*191*.....,
(Mail or Personal Service)

of date when said survey would begin. Interested parties present were.....

.....

OATH OF CHAINMEN

We,.....*and*.....,

do hereby certify that, after being duly sworn, we assisted....., *County Surveyor, in the survey of*

.....*Section*....., *Township*.....*North, Range*.....

and that all lines of said survey were accurately measured by us according to instructions given us and to the best of our skill and ability.

Subscribed in my presence and sworn to before me .....*Chainman,*

this.....*day of*.....*191*..... .....*Chainman,*

.....*County Surveyor.* .....*Chainman.*

SURVEYOR'S CERTIFICATE

I hereby certify that on the.....*day of*.....*191*.....29, *I surveyed*

.....

Section....., *Township*.....*North, Range*....., *and that said survey was accurately made, according to law and the established rules and regulations governing the subdivision of sections, and that all corners were perpetuated with durable material as provided by law and as specifically set forth in the foregoing field notes; and that said notes and map have been compared with the memorandum notes of survey and are true and correct.*

Witness my hand this.....*day of*.....*191*.....

.....*County Surveyor.*

OFFICIAL RECORD

From Station	Course of Line	To Stat'n	Distance Chains	Distance Links	Magnetic Variation or Angle	Kind of Corner	REMARKS

FIELD NOTES:

I commence at the original corner (Berry's Southeast corner) at the southeast corner of the SW¼ SE¼ of Section 27 - 1 - 18, which is marked with a limestone. I drove a piece of old grader blade 30" x 4" x ½" beside stone from which;

Charred stump of original basswood witness tree bears south 10.0 ft.

A 12" elm tree bears west 14.1 ft.

A 6" hickory bears N 50° W 23.0 ft.

From this corner I run west on an offset line on account of heavy timber, to the Southwest corner of the SW¼ SE¼ of Sec. 27 - 1 - 18, which is marked by a stone. I drove a 1½" galvanized pipe 30" long beside stone from which;

A 7" Hickory bears West 18.3 ft.

A 8" Hickory bears N 85° W - 26.5 ft.

A 10" B. Oak bears N 45° W - 10.7 ft.

A 12" B. Oak bears N 45° W - 19.0 ft.

A 10" B. Oak bears N 10° E - 28.0 ft.

I set iron rods at controlling points on line.

From this Southwest corner of the SW¼ SE¼ of Sec. 27 - 1 - 18 I continue west on a true line through timber to the Southwest corner of the SE¼ SW¼ of Sec. 27 - 1 - 18, which is marked by the original limestone marked 1/16 on north face from which;

Original witness tree - an 18" Black oak bears S 25° W - 47.5 ft.

An 11" Black oak bears S 60° E 29.3 ft.

A 9" Black oak bears S 60° E 44.5 ft.

I produce the south boundary line of the SE¼ SW¼ of Sec. 27 - 1 - 18, west through timber to bank of Nemaha river. No corner stone nor witness trees were located near this line. I then chained this line and after considerable excavation original meander corner stone marked M. C. was found 17½ feet north of produced line. I then re-ran a straight line between the stones marking controlling points with iron bars. I drove an old grader blade 6 ft. x 4 inches x ½ inch beside meander corner stone from which;

A Blazed 12" maple bears West 19.0 ft.

A Blazed 20" maple bears North 38.1 ft.

A Blazed 12" Hackberry bears S 10° E - 14.5 ft.

A Blazed 20" forked maple bears S 10° E 32.6 ft.

I then go to the Northeast corner (Berry's Northeast corner) of the SW¼ SE¼ of Section 27 - 1 - 18 where I found a limestone lying on top of the ground. Local Residents said that stone stood for many years near west gate post. Conditions did not look very favorable to me so I decide not to accept corner. I went to the northwest corner of the SW¼ SE¼ of Sec. 27 - 1 - 18 and chained east:

1311.0 ft. intersect west gate post.

2646.0 ft. intersect northeast corner of the SE¼ SE¼ of Sec. 27 - 1 - 18 which is marked with a buggy axle from which original blazed 24" Black oak bears N 45° W - 6.8 ft.

A telephone pole bears S 80° W 4.5 ft.

Fence Corner bears E 19.2 ft.

At one-half the distance or 1323.0 ft. I dug for stone and found a marked limestone buried 12 inches. I set small pointed limestone found on surface on top of stone from which;

Con. on Page 118

LATITUDES, DEPARTURES, AND CLOSING ERRORS

LINES DESIGNATED	Direction	Distance Chains	Distance Links	Latitudes N	Latitudes S	Departures E	Departures W	MISCELLANEOUS NOTES

PLAT OF SURVEY

Section or Lot 27 Twp. or Blk. 1 Range 18 {East / ~~West~~} 6th P. M.

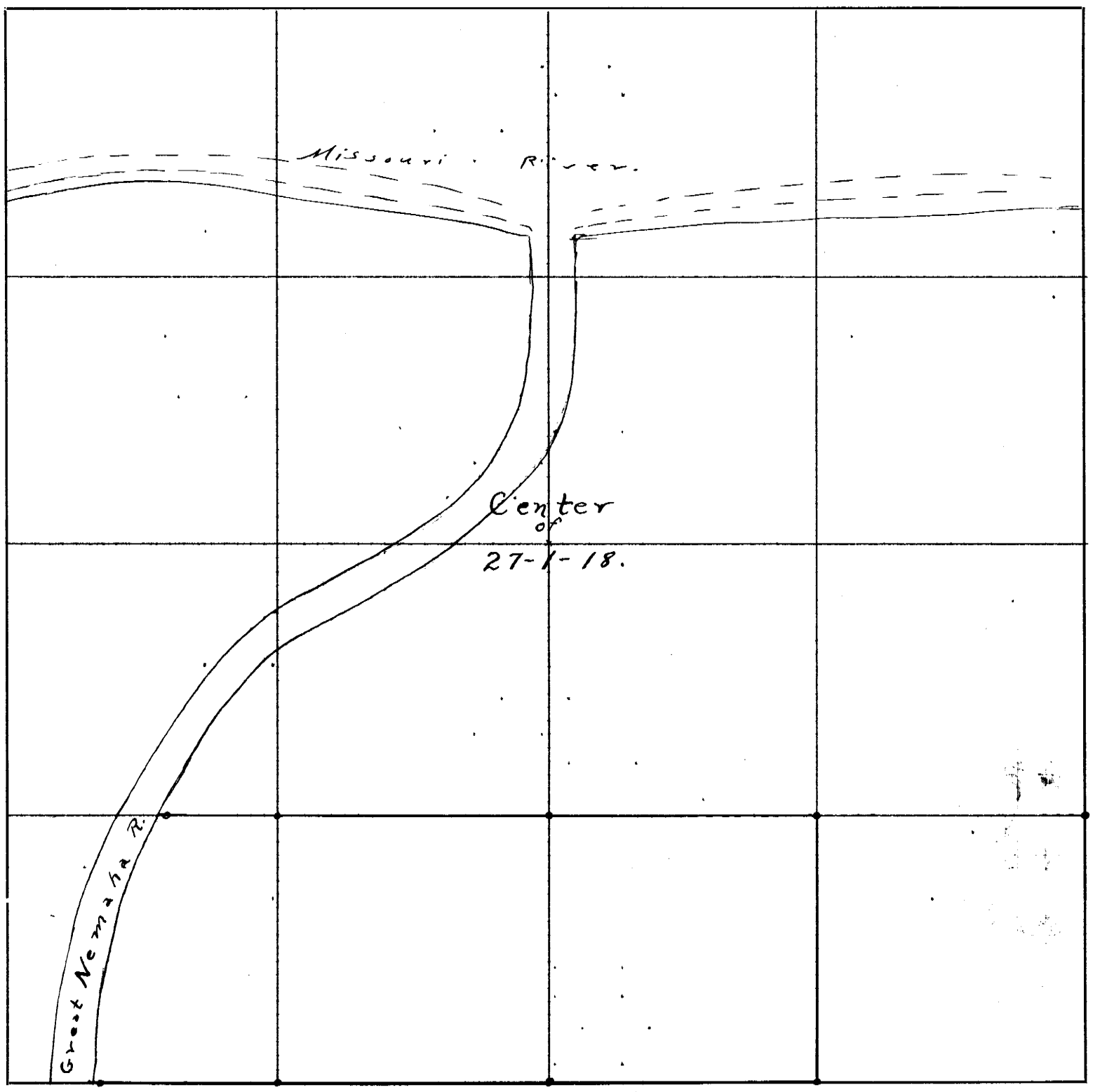

CERTIFICATES

Application for survey of.....*Section*....., *Township*....., *North, Range*.....,

by....., *191*....., *owner of the*.....

.....*of said section.*

Interested parties were notified by.....*on the*.....*day of*.....*191*.....,
(Mail or Personal Service)

of date when said survey would begin. Interested parties present were.....

.....

OATH OF CHAINMEN

We,.....*and*.....,

do hereby certify that, after being duly sworn, we assisted....., *County Surveyor, in the survey of*

.....*Section*....., *Township*.....*North, Range*.....
and that all lines of said survey were accurately measured by us according to instructions given us and to the best of our skill and ability.

Subscribed in my presence and sworn to before me .....*Chainman,*

this.....*day of*.....*191*..... .....*Chainman,*

.....*County Surveyor.* .....*Chainman.*

SURVEYOR'S CERTIFICATE

I hereby certify that on the.....*day of*.....*191*....., *I surveyed*

.....

Section....., *Township*.....*North, Range*....., *and that said survey was accurately made, according to law and the established rules and regulations governing the subdivision of sections, and that all corners were perpetuated with durable material as provided by law and as specifically set forth in the foregoing field notes; and that said notes and map have been compared with the memorandum notes of survey and are true and correct.*

Witness my hand this.....*day of*.....*191*.....

.....*County Surveyor.*

OFFICIAL RECORD

FIELD NOTES

522—KLOPP & BARTLETT CO. Printing, Lithographing, County Supplies; Omaha.

From Station	Course of Line	To Stat'n	Distance Chains	Distance Links	Magnetic Variation or Angle	Kind of Corner	REMARKS

FIELD NOTES, Continued from page 117.

West gate post stands West 12.0 ft.
East gate post stands East 5.0 ft.
Nail in fence post bears S 30° E - 15.3 ft.
A 5" apple tree bears S 40° E - 46.0 ft.

From this corner I run south on a true line to the Southeast corner of the SW¼ SE¼ of Sec. 27 - 1 - 18 setting 2 iron bars on line for Berry's east line.

I then go to Berry's northeast corner again at the Northeast corner of the SW¼ SE¼ of Sec. 27 - 1 - 18 and run west on an offset line around timber to the Northwest corner of the SW¼ SE¼ of Sec. 27 - 1 - 18 which is marked by a broken limestone. I drove a piece of iron grader blade ½" x 3" x 30" long beside stone from which;

Original witness tree a 20" Black oak bears N 50° W - 31.9 ft.
A 10" Hickory bears North 13.5 ft.
An 8" Black Oak bears N 70° E - 31.4 ft.
A 12" dead black oak bears East - 39.6 ft.

From this corner I continue west on an offset line on account of heavy timber to the northwest corner of the SE¼ SW¼ of Sec. 27 - 1 - 18 which is marked by a marked broken limestone. I drove a piece of iron grader blade ½" x 3" x 30" long beside stone from which;

Original 24" Black oak witness tree bears S 85° W - 46.0 ft.
A 10" Black oak bears N 10° E-17.8 ft.
A 12" Black oak bears S 30° E - 25.3 ft.
A 6" Burr oak bears West 13.3 ft.

This corner is about 100 ft. west of the top of second high ridge east of Nemaha river bottom.

From this corner I run west on true line to a large limestone marked M. C. on bank of Nemaha river. I set iron rods on line for Berry's north line. I drove a piece of used grader blade ½" x 3" x 36" long beside stone from which;

An 8" elm bears S 45° W - 20.8 ft.
A 16" elm bears S 80° W - 10.6 ft.
A 14" ash bears N 5° W - 8.1 ft.
A 12" elm bears N 85° E - 19.4 ft.
A 10" maple bears EAst - 17.7 ft.

I examined the records in the office of the Recorder of Richardson County and find as follows;

Book # 91 - Page 596 - Patent issued to Mitchell Roubidou and wife dated June 12, 1924 and filed for record on Dec. 24, 1925 for the SW¼ SE¼ of Sec. 27 - 1 - 18.

Book # 91 - Page 569 - records deed given to T. N. Berry by Mitchell Roubidou and wife on Nov. 24,1925, for above tract of land.

CONTINUED ON PAGE 119.

LATITUDES, DEPARTURES, AND CLOSING ERRORS

LINES DESIGNATED	Direction	Distance Chains	Distance Links	Latitudes N	Latitudes S	Departures E	Departures W	MISCELLANEOUS NOTES

PLAT OF SURVEY

.....Section or Lot.....Twp. or Blk.....Range..... { East / West } 6th P. M.

Field Notes of a Dependent Re-Survey of lines in Section 27, T 1 N., R 18 E., Richardson County, Nebraska.

Survey of lands belonging to T. N. Berry as requested by Samuel O. Bennion, of Independenc Missouri.

Survey executed by Ben C. Dale, County Surveyor, with assistance of E. A. Sailors, Ralph Bolejack and O. P. Babb as chainmen and helpers.

Survey commenced April 8, 1933.
Survey completed April 19, 1933.

The certified copy of the United States surveys on file in the office of the County Surveyor show that the Iowa Indian Reservation in the southeast corner of Richardson County was originally surveyed by Fred W. Miller, United States Deputy Surveyor in October and November, 1890.

The records in the office of the Richardson County Register of Deeds show Mr. T. N. Berry to be owner of the SW¼ SE¼, the SE¼ SW ¼ and that part of the SW¼ SW¼ east of the Nemaha river known as Lot No. 6, containing in all 107.74 acres of land.

The original field notes disclose that all corners involved in this survey were originally marked by posts except the 3 west corners which were marked by limestones. All corners were found in their original position, the posts having been replaced by marked stones at an early date as the older residents remembered only the stones. In a number of places evidence of original charred posts were found together with original witness trees. All corners were witnessed in and perpetuated by iron bars where deemed necessary. Iron rods or bars were placed along the north, east, and south sides of Berry land at strategic points to indicate boundary lines. That part of all iron bars protruding above the ground was painted white.

No measurements were taken except where necessary to locate corners, since only the boundary lines were wanted. In writing the CERTIFICATES field notes, part of the ~~temporary lines~~ temporary lines and preliminaries are omitted for clarification and brevity.

Application for survey of.....Section....., Township....., North, Range.....,
by....., 191....., owner of the.....
.....of said section.

Interested parties were notified by.....on the.....day of.....191.....,
(Mail or Personal Service)
of date when said survey would begin. Interested parties present were.....
.....

OATH OF CHAINMEN

We,.....and.....,
do hereby certify that, after being duly sworn, we assisted.....County Surveyor, in the survey of
.....Section....., Township.....North, Range.....
and that all lines of said survey were accurately measured by us according to instructions given us and to the best of our skill and ability.

Subscribed in my presence and sworn to before me .....*Chainman,*
this.....day of.....191.....
.....*Chainman,*
.....*County Surveyor.* .....*Chainman.*

SURVEYOR'S CERTIFICATE

I hereby certify that on the.....day of.....191....., I surveyed
.....
Section....., Township.....North, Range....., and that said survey was accurately made, according to law and the established rules and regulations governing the subdivision of sections, and that all corners were perpetuated with durable material as provided by law and as specifically set forth in the foregoing field notes; and that said notes and map have been compared with the memorandum notes of survey and are true and correct.

Witness my hand this.....day of.....191.....

.....*County Surveyor.*

OFFICIAL RECORD

FIELD NOTES

M21—KLOPP & BARTLETT CO., Printing, Lithographing, County Supplies, Omaha.

From Station	Course of Line	To Stat'n	Distance Chains	Distance Links	Magnetic Variation or Angle	Kind of Corner	REMARKS

CONTINUATION OF FIELD NOTES for Sec. 27, T 1 N, R 18 E.
Continued from Page 118.

Book # 91 - Page 368 - Records patent issued to Mitchell Roubidou and wife dated Oct. 25, 1924 and recorded on Mar. 3, 1925 covering the SE¼ SW¼ and lot 6 of the SW¼ SW¼ of Sec. 27 - 1 - 18 containing 67.74 acres according to government survey and records.

Book # 94 - Page 304 - records deed given to T. N. Berry by Mitchell Roubidou and wife on Oct. 14, 1926 for above tracts of land.

Lot 6 as originally surveyed by the Government included all that part of the SW¼ SW¼ of Sec. 27 - 1 - 18 lying east of the Nemaha river and contained 27.74 acres. In-as-much as Mr. Berry was deeded all of Lot 6 he is therefore owner of all land between the east side of the SW¼ SW¼ of Sec. 27 - 1 - 18 and the meander corners located along the east or right bank of the Nemaha river, including all bottom lands in lot # 6.

Signed

Ben C. Dale

Ben C. Dale, County Surveyor.

LATITUDES, DEPARTURES, AND CLOSING ERRORS

LINES DESIGNATED	Direction	Distance Chains	Distance Links	Latitudes N	Latitudes S	Departures E	Departures W	MISCELLANEOUS NOTES

PLAT OF SURVEY

.....Section or Lot.....Twp. or Blk.....Range..... {East / West} 6th P. M.



CERTIFICATES

Application for survey of.....Section....., Township....., North, Range.....,

by....., 191....., owner of the.....

.....of said section.

Interested parties were notified by.....on the.....day of.....191.....,
(Mail or Personal Service)

of date when said survey would begin. Interested parties present were.....

.....

OATH OF CHAINMEN

We,.....and.....,

do hereby certify that, after being duly sworn, we assisted....., County Surveyor, in the survey of

.....Section....., Township.....North, Range.....
and that all lines of said survey were accurately measured by us according to instructions given us and to the best of our skill and ability.

Subscribed in my presence and sworn to before me *.....Chainman,*

this.....day of.....191..... *.....Chainman,*

.....County Surveyor. *.....Chainman.*

SURVEYOR'S CERTIFICATE

I hereby certify that on the.....day of.....191....., I surveyed

.....

Section....., Township.....North, Range....., and that said survey was accurately made, according to law and the established rules and regulations governing the subdivision of sections, and that all corners were perpetuated with durable material as provided by law and as specifically set forth in the foregoing field notes; and that said notes and map have been compared with the memorandum notes of survey and are true and correct.

Witness my hand this.....day of.....191.....

.....County Surveyor.

OFFICIAL RECORD

FIELD NOTES

KLOPP & BARTLETT CO., Printing, Lithographing, County Supplies, Omaha.

From Station	Course of Line	To Stat'n	Distance Chains	Distance Links	Magnetic Variation or Angle	Kind of Corner	REMARKS

Dec. 7, 1934

I, Ben C. Dale, County Surveyor of Richardson County, do hereby certify that I have accurately and correctly made the following survey for D.D. Reavis, Attorney for Village of Rulo, on Dec. 6, 1934, in the NW ¼ NW ¼ of Section 18, Twp. 1 N., R 18 E in Richardson County, Nebraska, of a proposed addition to the Rulo Cemetery as shown on the accompanying plat and described as follows:

Beginning at the southwest corner of Block 55 of the original town of Rulo, the same being the southwest corner of the present cemetery and running thence southeast along the south boundary of Block 55, 300 feet to the southeast corner of said block; thence southwest along the west margin of Thirteenth street, 480 feet, to the southeast corner of Block 19; thence northwest along the north margin of Stutsman street produced 202.5 feet; thence north 492 feet to point of beginning, containing 2.80 acres of land.

Also a piece of land described as follows:-

Beginning at the southwest corner of Block 55 of the original town of Rulo, the same being the southwest corner of the present cemetery, and running thence north 417 feet to the south margin of public highway; thence east along said margin 77 feet to the northwest corner of the present cemetery; thence southwest along the west margin of cemetery to the point of beginning, containing .37 acres.

Signed Ben C. Dale
COUNTY SURVEYOR

LATITUDES, DEPARTURES, AND CLOSING ERRORS

LINES DESIGNATED	Direction	Distance Chains	Distance Links	Latitudes N	Latitudes S	Departures E	Departures W	MISCELLANEOUS NOTES

PLAT OF SURVEY

.....Section or Lot.....Twp. or Blk.....Range..... { East / West } 6th P. M.



CERTIFICATES

Application for survey of.....Section....., Township....., North, Range.....,

by....., 191....., owner of the.....

.....of said section.

Interested parties were notified by.....on the.....day of.....191.....,
(Mail or Personal Service)

of date when said survey would begin. Interested parties present were.....

.....

OATH OF CHAINMEN

We,.....and.....,

do hereby certify that, after being duly sworn, we assisted....., County Surveyor, in the survey of

.....Section....., Township.....North, Range.....
and that all lines of said survey were accurately measured by us according to instructions given us and to the best of our skill and ability.

Subscribed in my presence and sworn to before me *.....Chainman,*

this.....day of.....191..... *.....Chainman,*

.....County Surveyor. *.....Chainman.*

SURVEYOR'S CERTIFICATE

I hereby certify that on the.....day of.....191....., I surveyed

.....

Section....., Township.....North, Range....., and that said survey was accurately made, according to law and the established rules and regulations governing the subdivision of sections, and that all corners were perpetuated with durable material as provided by law and as specifically set forth in the foregoing field notes; and that said notes and map have been compared with the memorandum notes of survey and are true and correct.

Witness my hand this.....day of.....191.....

.....County Surveyor.

OFFICIAL RECORD

FIELD NOTES

5121—KLOPP & BARTLETT CO., Printing, Lithographing, County Supplies, Omaha.

From Station	Course of Line	To Stat'n	Distance Chains	Distance Links	Magnetic Variation or Angle	Kind of Corner	REMARKS

August 19, 1937

I surveyed for Dr. H.H.Hess the line between the SE ¼ NW ¼ and NE ¼ SE ¼ of Section 12 T. 1 N., R 15 E.

I started at the corner stone at the northeast corner of Section 12 and run South 5299.8 feet to the Southeast corner of Section 12 and at 2649.9 Ft. I found the one quarter corner stone on the east side of Section 12-1-15. I found the corner stone set by J. A. Crook for the northwest corner of the SE ¼ NW ¼ of Section 12-1-15 as recorded on Page 320 of County Surveyor's Record Book "C". From this corner I run South 1324.9 Ft., the distance used by Co. Surveyor Crook and set stakes 1329.9 feet west of the one quarter corner on the east side of Section 12 for the southwest corner of the SE ¼ NE ¼ of Section 12.

I then run the line between the SE ¼ NE ¼ and NE ¼ SE ¼ of Section 12-1-15 setting stakes on line.

I find that there is a triangle of land which is a part of the SE ¼ NE ¼ of section 12 lying south of the public highway, which contains .74 acres of land, the same being 175.3 Ft. north and south and 367.5 feet east and west. If the public highway is included in the triangle and described to include all land south of the C.B.&Q. R.R. right of way, the triangle contains 1.34 acres, the same being 239.6 Ft. north and south and 489.1 Ft. east and west.

According to the record of Mr. Crook the parcel of land lying north of the railroad being a part of the NE ¼ SE ¼ of Section 12 contains 1.39 acres without the road and with the road on the east side included, contains 1.54 acres.

Signed Ben C. Dale
County Engineer

LATITUDES, DEPARTURES, AND CLOSING ERRORS

LINES DESIGNATED	Direction	Distance Chains	Distance Links	Latitudes N	Latitudes S	Departures E	Departures W	MISCELLANEOUS NOTES

PLAT OF SURVEY

.....Section or Lot.....Twp. or Blk.....Range..... { East / West } 6th P. M.



CERTIFICATES

Application for survey of.....*Section*....., *Township*....., *North, Range*.....,

by....., *191*....., *owner of the*.....

.....*of said section.*

Interested parties were notified by.....*on the*.....*day of*.....*191*.....,
(Mail or Personal Service)

of date when said survey would begin. Interested parties present were.....

.....

OATH OF CHAINMEN

We,.....*and*.....,

do hereby certify that, after being duly sworn, we assisted....., *County Surveyor, in the survey of*

.....*Section*....., *Township*.....*North, Range*.....
and that all lines of said survey were accurately measured by us according to instructions given us and to the best of our skill and ability.

Subscribed in my presence and sworn to before me .....*Chainman,*

this.....*day of*.....*191*.....

.....*Chainman,*

.....*County Surveyor.* .....*Chainman.*

SURVEYOR'S CERTIFICATE

I hereby certify that on the.....*day of*.....*191*....., *I surveyed*

.....

Section....., *Township*.....*North, Range*....., *and that said survey was accurately made, according to law and the established rules and regulations governing the subdivision of sections, and that all corners were perpetuated with durable material as provided by law and as specifically set forth in the foregoing field notes; and that said notes and map have been compared with the memorandum notes of survey and are true and correct.*

Witness my hand this.....*day of*.....*191*.....

.....*County Surveyor.*

OFFICIAL RECORD

FIELD NOTES

MEI-KLOPP & BARTLETT CO., Printing, Lithographing, County Supplies, Omaha.

From Station	Course of Line	To Stat'n	Distance Chains	Distance Links	Magnetic Variation or Angle	Kind of Corner	REMARKS

Falls City, Nebraska
March 1, 1938

Field Notes of a Dependent Re-Survey of land in the S½ S½ of Section 18, T. 1 N., R. 18 N. Richardson County, Nebraska.

Survey requested by Henry Majerus of Rulo, Nebraska.

Survey executed by Ben C. Dale, County Engineer of Richardson County, with assistance of Roy Meyers and Eugene Green.

Survey made on February 28, 1938

The records as recorded in Book "o", Page 26 of the County Surveyor's record, show the land to have been surveyed and identified as lots numbers 4 and 5 in the year 1874.

I, Ben C. Dale, do hereby certify that I have accurately and correctly made the survey as follows:-

Beginning at a stone in the south line of section 18-1-18, 26.7 feet west of the one quarter corner stone between sections 18 and 19-1-18, said first stone being the southwest corner of Lot No. 5, run east on section line, 1633.4 feet a stone set (See note in Corner Stone Book 2 - Sec. 18-1-18 under (5)- This stone then claimed to be lot corner was later found to be in correct - Correct lot corner was found 29,3 No of this stone) for the southeast corner of lot No. 4; thence north, 929. 4 feet, to a stone set for the northeast corner of lot No. 4 in the south margin of Dupois Street of the Village of Rulo; thence North 78 degrees West along the south side of said Dupois Street, 1707.7 feet, to the northwest corner of Lot No. 5; thence south, 1289.6 ft. to point of beginning.

Above described premises contains 41.6 acres of land.

Signed Ben C. Dale

State of Nebraska
Richardson County SS

Personally appeared before me as County Clerk , this 2nd day of March, 1938 Ben C. Dale, to me well known and who signed the foregoing in my presence and acknowledged the same to be true and correct. Witness my hand and seal the date above mentioned.

County Clerk

Seal

LATITUDES, DEPARTURES, AND CLOSING ERRORS

LINES DESIGNATED	Direction	Distance Chains	Distance Links	Latitudes N	Latitudes S	Departures E	Departures W	MISCELLANEOUS NOTES

PLAT OF SURVEY

.....Section or Lot.....Twp. or Blk.....Range..... {East / West} 6th P. M.



CERTIFICATES

Application for survey of.....*Section*....., *Township*....., *North, Range*.....,

by....., *191*....., *owner of the*.....

.....*of said section.*

Interested parties were notified by.....*on the*.....*day of*.....*191*.....,
(Mail or Personal Service)

of date when said survey would begin. Interested parties present were.....

.....

OATH OF CHAINMEN

We,.....*and*.....,

do hereby certify that, after being duly sworn, we assisted....., *County Surveyor, in the survey of*

.....*Section*....., *Township*.....*North, Range*.....

and that all lines of said survey were accurately measured by us according to instructions given us and to the best of our skill and ability.

Subscribed in my presence and sworn to before me .....*Chainman,*

this.....*day of*.....*191*.....

.....*Chainman,*

.....*County Surveyor.* .....*Chainman.*

SURVEYOR'S CERTIFICATE

I hereby certify that on the.....*day of*.....*191*....., *I surveyed*

.....

Section....., *Township*.....*North, Range*....., *and that said survey was accurately made, according to law and the established rules and regulations governing the subdivision of sections, and that all corners were perpetuated with durable material as provided by law and as specifically set forth in the foregoing field notes; and that said notes and map have been compared with the memorandum notes of survey and are true and correct.*

Witness my hand this.....*day of*.....*191*.....

.....*County Surveyor.*

OFFICIAL RECORD

FIELD NOTES

5421—KLOPP & BARTLETT CO., Printing, Lithographing, County Supplies, Omaha.

From Station	Course of Line	To Stat'n	Distance Chains	Distance Links	Magnetic Variation or Angle	Kind of Corner	REMARKS

April 8, 1939

I, Ben C. Dale, County Surveyor of Richardson County, do hereby certify that I have accurately and correctly made the following survey for Harold Weinert, on April 8, 1939, in the E ½ SW ¼ of Section 16 Twp 1 N., Rg. 17 E. in Richardson County, Nebraska.

The records show this land to have been a part of the Sac and Fox Reservation and the original Government survey notes do not record any connections with the survey on the north side of the original Nemaha River. The Nemaha drainage ditch was constructed on the south section line of this Section 16- of Twp 1- Rg 17 and all corners on this line were destroyed. Previous surveys to this section have been extended from original corners available in both Sections 16 and 21.

Beginning at the original government corner stone in the center of the SW ¼ of Section 16-Twp 1-Rg 17, run south on a line connecting with the corner in the center of the SW ¼ of Section 21-Twp 1-Rg 17, 1223 Ft. to the south edge of the cultivated land along the north bank of the Nemaha River ditch; thence east along said ditch 1318 feet to the east line of the E ½ SW ¼ of said Section 16; thence north on line, 2542.4 Ft. to the original Government corner stone in the center of Section 16-Twp 1-Rg 17; thence west 604.5 feet to the east bank of the old Nemaha River bed; thence following along the south side of said Old Nemaha River bed, S 52 degrees - 49' W. 189.5 Ft. thence S 73 degrees-20' W. 239.9 Ft; thence N 73 degrees-0' W. 120.5 feet; thence N 63 degrees-45' W. 231.2 Ft. to the west line of the E ½ SW ¼ of Section 16-1-17; thence South on line, 1235.0 Ft. to place of beginning.

The above described premises contains 68.24 acres of land excluding 5.25 acres of land used for the Muddy Creek Drainage ditch.

The attached plat shows the various acreages and this plat is made a part of this record.

Signed Ben C. Dale
County Surveyor

Seal

LATITUDES, DEPARTURES, AND CLOSING ERRORS

LINES DESIGNATED	Direction	Distance Chains	Distance Links	Latitudes N	Latitudes S	Departures E	Departures W	MISCELLANEOUS NOTES

PLAT OF SURVEY

.....Section or Lot.....Twp. or Blk.....Range..... { East / West } 6th P. M.



CERTIFICATES

Application for survey of.....*Section*....., *Township*....., *North, Range*.....,

by....., *191*....., *owner of the*.....

.....*of said section.*

Interested parties were notified by.....*on the*.....*day of*.....*191*.....,
(Mail or Personal Service)

of date when said survey would begin. Interested parties present were.....

.....

OATH OF CHAINMEN

We,.....*and*.....,

do hereby certify that, after being duly sworn, we assisted....., *County Surveyor, in the survey of*

.....*Section*....., *Township*.....*North, Range*.....
and that all lines of said survey were accurately measured by us according to instructions given us and to the best of our skill and ability.

Subscribed in my presence and sworn to before me .....*Chainman,*

this.....*day of*.....*191*..... .....*Chainman,*

.....*County Surveyor.* .....*Chainman.*

SURVEYOR'S CERTIFICATE

I hereby certify that on the.....*day of*.....*191*....., *I surveyed*

.....

Section....., *Township*.....*North, Range*....., *and that said survey was accurately made, according to law and the established rules and regulations governing the subdivision of sections, and that all corners were perpetuated with durable material as provided by law and as specifically set forth in the foregoing field notes; and that said notes and map have been compared with the memorandum notes of survey and are true and correct.*

Witness my hand this.....*day of*.....*191*.....

.....*County Surveyor.*

OFFICIAL RECORD

FIELD NOTES

M21—KLOPP & BARTLETT CO., Printing, Lithographing, County Supplies; Omaha.

From Station	Course of Line	To Stat'n	Distance Chains	Distance Links	Magnetic Variation or Angle	Kind of Corner	REMARKS

Continued from Page 83 Section 5, Town 3, Range 17 E.

Thence north Va. 11*50'E. 40 Po. & 18 links set post from which a Burr Oak 8 inches in diameter bears S. 65*W. Dist. 69 links 7 No. 5*30'W. Dist. 27 links, corner to Lots 5-6-7 &8.

Thence north Va. 11*50'E. 40 Po. set post from which a Blackoak 24 inches in diameter bears S. 29* E. Dist. 73 links a Spanishoak 15 inches in diameter bears N. Dist. 10 links, corner to Lots 3-4-5-6.

Thence north Va. 11*50'E. 40 Po. set post from which a Blackoak 33 inches in diameter bears N. 42*15'W. Dist. 15 links a Hickory 10 inches in diameter bears S. 69*20'W. Dist. 43 links, corner to Lots 1-2-3 & 4.

Thence north Va. 12*00'E. 40 Po. set post in County Line from which a Blackoak 33 inches in diameter bears N. 42*15W. Dist. 15 links, corner to Lots 1 & 2.
Thence east Va. 12*15'E. 40 Po. to the corner of Lot 1 on the County Line.

Thence beginning at the corner of Lots 1 & 2 in the county line and run west Va. 12*15'E 40 Po. to Township corner in County Line.

Thence south Va. 11*32'E. 40 Po. set post in a field corner to Lots 2 & 3.

Thence south Va. 11*32'E. 40 Po. set post from which a Spanishoak 32 inches in diameter bears S. 65*10'E. Dist. 41 links a Lynn 6 inches in diameter bears N. 20*15'E. Dist. 34 links corner to Lots 3 & 6

Thence south Va. 11*32'E. 40 Po. set post corner to Lots 6 & 7.

Thence south Va. 11*32'E. 40 Po. & 10 links to a Lynn the quarter section corner on the west side of said Section, the same being a corner to Lots 7 & 10.

Thence east Va. 11*13'E. 40 Po. & 17 links to the corner of Lots 7-8-9-10.

N.B. The line running east and west in the west half of the N.W. quarter of Section 6, Town. 3, Range 17 E. Commencing at the corner of Lots 1 & 4 thence west Va. 12*15'E. 40 Po. to the corner of Lots 1-2-3-4.

Thence west Va. 12*15'E. 40 Po. & 10 links to the corner of Lots 2 & 3 in the west line of the Section.

Thence west Va. 12*45'E. 40 Po. to the corner of Lots 13-14-15 & 16.

Thence commencing at the corner of Lots 11& 14 and run east Va. 12*12'E. 40 Po. & 10 links to the corner of Lots 11-12-13 & 14.

Thence east Va. 12*13'E. 40 Po. to the corner of Lots 12-13 & 20.

LATITUDES, DEPARTURES, AND CLOSING ERRORS

Continued on Page 151

LINES DESIGNATED	Direction	Distance Chains	Distance Links	Latitudes N	Latitudes S	Departures E	Departures W	MISCELLANEOUS NOTES

PLAT OF SURVEY

.....Section or Lot.....Twp. or Blk.....Range..... {East / West} 6th P. M.



CERTIFICATES

Application for survey of.....Section....., Township....., North, Range.....,

by....., 191....., owner of the.....

.....of said section.

Interested parties were notified by.....on the.....day of.....191.....,
(Mail or Personal Service)

of date when said survey would begin. Interested parties present were.....

.....

OATH OF CHAINMEN

We,.....and.....,

do hereby certify that, after being duly sworn, we assisted....., County Surveyor, in the survey of

.....Section....., Township.....North, Range.....
and that all lines of said survey were accurately measured by us according to instructions given us and to the best of our skill and ability.

Subscribed in my presence and sworn to before me .....Chainman,

this.....day of.....191..... .....Chainman,

.....County Surveyor. .....Chainman.

SURVEYOR'S CERTIFICATE

I hereby certify that on the.....day of.....191....., I surveyed

.....

Section....., Township.....North, Range....., and that said survey was accurately made, according to law and the established rules and regulations governing the subdivision of sections, and that all corners were perpetuated with durable material as provided by law and as specifically set forth in the foregoing field notes; and that said notes and map have been compared with the memorandum notes of survey and are true and correct.

Witness my hand this.....day of.....191.....

.....County Surveyor.

OFFICIAL RECORD

FIELD NOTES

M21—KLOPP & BARTLETT CO., Printing, Lithographing, County Supplies: Omaha.

From Station	Course of Line	To Stat'n	Distance Chains	Distance Links	Magnetic Variation or Angle	Kind of Corner	REMARKS

April 1, 1941

DESCRIPTION OF SURVEY

Field notes of a Dependent Survey of land in Lot No. 12 of Section 30-Township 3 North-Range 16 East.

Survey requested by Mr. Wentz of the Wentz Fuel Oil Co. of Lincoln, Nebraska.

Survey executed by Ben C. Dale, County Surveyor of Richardson County, Nebraska, with the assistance of Arnold Lanning as Chainman. Survey was made April 1, 1941.

I, Ben C. Dale, do hereby certify that I have accurately and correctly made the following survey:-

I located the section corner at the southwest corner of Section 30-Twp. 3-Rg. 16, this corner also being the south west corner of Lot No. 12 of said section 30. I also located the one quarter corner on the west side of said section 30. I then proceeded to measure tract of land in Lot # 12 from the line connecting the above two corners.

DESCRIPTION OF LAND

Beginning at a point on the west line of Section 30-Township 3 North- Range 16 East. 960 feet north of the southwest corner of said section 30, and running thence East at right angles to the section line, 233.0 feet; thence North 225.0 feet; thence West, 233.0 feet to the section line; thence south on line 225.0 feet to point of beginning.

The above described premises is a party of Lot No. 12 of Section 30-Twp. 3-Range 16 located in Richardson County, Nebraska and contains 1.20 Acres of land, including a strip of State Highway 33.0 feet wide along the west side of the tract of land.

Signed Ben C. Dale
County Surveyor

Seal

LATITUDES, DEPARTURES, AND CLOSING ERRORS

LINES DESIGNATED	Direction	Distance Chains	Distance Links	Latitudes N	Latitudes S	Departures E	Departures W	MISCELLANEOUS NOTES

PLAT OF SURVEY

.....Section or Lot.....Twp. or Blk.....Range..... { East / West } 6th P. M.



CERTIFICATES

Application for survey of.....*Section*....., *Township*....., *North, Range*.....,

by....., *191*....., *owner of the*.....

.....*of said section.*

Interested parties were notified by.....*on the*.....*day of*.....*191*.....,
(Mail or Personal Service)

of date when said survey would begin. Interested parties present were.....

.....

OATH OF CHAINMEN

We,.....*and*.....,

do hereby certify that, after being duly sworn, we assisted....., *County Surveyor, in the survey of*

.....*Section*....., *Township*.....*North, Range*.....

and that all lines of said survey were accurately measured by us according to instructions given us and to the best of our skill and ability.

Subscribed in my presence and sworn to before me .....*Chainman,*

this.....*day of*.....*191*..... .....*Chainman,*

.....*County Surveyor.* .....*Chainman.*

SURVEYOR'S CERTIFICATE

I hereby certify that on the.....*day of*.....*191*....., *I surveyed*

.....

Section....., *Township*.....*North, Range*....., *and that said survey was accurately made, according to law and the established rules and regulations governing the subdivision of sections, and that all corners were perpetuated with durable material as provided by law and as specifically set forth in the foregoing field notes; and that said notes and map have been compared with the memorandum notes of survey and are true and correct.*

Witness my hand this.....*day of*.....*191*.....

.....*County Surveyor.*

OFFICIAL RECORD

FIELD NOTES

5421—KLOPP & BARTLETT CO., Printing, Lithographing, County Supplies: Omaha.

From Station	Course of Line	To Stat'n	Distance Chains	Distance Links	Magnetic Variation or Angle	Kind of Corner	REMARKS

DESCRIPTION OF SURVEY

Falls City, Nebr.
April 25, 1941

Field Notes of a Dependent Re-survey to establish section line between Sections 22 and 27, and between Sections 23 and 26 of Township 3 North - Range 17 East in Richardson County, Nebraska.

Survey to determine south boundary of land of Frank Mercuric of Omaha, as requested by John Wiltse of Falls City, Nebraska.

Survey executed by Ben C. Dale, County Surveyor, with assistance of C.P. Babb, Emery Smith, Cecil Brown and Frank Peck as chainmen and helpers.

Survey commenced April 17, 1941
Survey completed April 23, 1941

I located the section corner at the southwest corner of Section 22-Twp 3-Range 17 as perpetuated by Deputy State Surveyor, H. B. Lawson in the year 1927. I also located Triangulation Station No. 228 of the United States Engineers Triangulation System along the Missouri River. This station is located approximately 1000 Ft. easterly from the west one quarter corner of Section 22-Twp 3- Rg. 17 E. The true bearing was determined from this triangulation station.

I, Ben C. Dale, do hereby certify that I have accurately and correctly made the following survey:-

Beginning at the southwest corner of Section 22-Twp 3-Rg. 17, I run a line due east and at 19.85 chains (1309.9 Ft.), I established the northeast corner of the NW ¼ NW ¼ of Section 27-Twp 3-Rg.17 and drove a 2 inch by 40 inch iron pipe to mark the corner. I continued the line due east to the bank of the Missouri River, driving iron pipes along the line to mark the section line between Sections 22 and 27, and 23 and 26 of Township 3 North, Range 17 East.

Signed Ben C. Dale
County Surveyor

Seal

LATITUDES, DEPARTURES, AND CLOSING ERRORS

LINES DESIGNATED	Direction	Distance Chains	Distance Links	Latitudes N	Latitudes S	Departures E	Departures W	MISCELLANEOUS NOTES

PLAT OF SURVEY

.....Section or Lot.....Twp. or Blk.....Range..... { East / West } 6th P. M.



CERTIFICATES

Application for survey of.....*Section*....., *Township*....., *North, Range*.....,

by....., *191*....., *owner of the*.....

.....*of said section.*

Interested parties were notified by.....*on the*.....*day of*.....*191*.....,
(Mail or Personal Service)

of date when said survey would begin. Interested parties present were.....

.....

OATH OF CHAINMEN

We,.....*and*.....,

do hereby certify that, after being duly sworn, we assisted....., *County Surveyor, in the survey of*

.....*Section*....., *Township*.....*North, Range*.....
and that all lines of said survey were accurately measured by us according to instructions given us and to the best of our skill and ability.

Subscribed in my presence and sworn to before me .....*Chainman,*

this.....*day of*.....*191*..... .....*Chainman,*

.....*County Surveyor.* .....*Chainman.*

SURVEYOR'S CERTIFICATE

I hereby certify that on the.....*day of*.....*191*....., *I surveyed*

.....

Section....., *Township*.....*North, Range*....., *and that said survey was accurately made, according to law and the established rules and regulations governing the subdivision of sections, and that all corners were perpetuated with durable material as provided by law and as specifically set forth in the foregoing field notes; and that said notes and map have been compared with the memorandum notes of survey and are true and correct.*

Witness my hand this.....*day of*.....*191*.....

.....*County Surveyor.*

OFFICIAL RECORD

FIELD NOTES

8121—KLOPP & BARTLETT CO., Printing, Lithographing, County Supplies, Omaha.

From Station	Course of Line	To Stat'n	Distance Chains	Distance Links	Magnetic Variation or Angle	Kind of Corner	REMARKS

July 14, 1941

Description of Survey

Field notes of a Dependent Survey of a line in the W½ of Section 30- Township 1 North - Range 17 East.

Survey requested by Miss Margaret Deuchler of Falls City, Nebr. The purpose of Survey being to divide the SW¼ and the S½ NW¼ of Sec. 30-1-17 into two equal tracts by a north and south line. Existing fence lines to be used for boundaries where no corner stones were known to stand.

Survey executed by Ben C. Dale, County Surveyor of Richardson County, Nebraska, with the assistance of Chas. McLaughlin, Levi Hooley and Irvin Bentley, as chainmen and rodman. Survey was made on July 11 and 12, 1941.

I located the section corner at the southwest corner of Sec. 30-1-17 and also the one quarter corner at the southeast corner of the SW¼ of said Sec. 30 I measured the distance of 2644.0 feet between these corners and on a true line half way at 1322.0 ft. I established the one sixteenth corner. I marked corner with a brick setting vertically with a half brick underneath and drove witness pipes 33 feet north and south.

From the point of intersection of the fence line produced west on the north side of the S½ NW¼ of Sec. 30-1-17 and a line connecting the southwest corner of Sec. 30-1-17 with the one quarter corner on the west side of Sec. 18-1-17, I measured east 2643.0 feet to the fence line on the east side of the S½NW¼ of Sec. 30-1-17 and at a point half way at 1321.5 feet, I placed a one inch pipe in the fence line for the center of the north line.

I then set stakes on a line connecting this point with the one sixteenth corner established on the south line to divide the 240 acre tract into two equal parts.

Signed Ben C. Dale
County Surveyor

Seal

LATITUDES, DEPARTURES, AND CLOSING ERRORS

LINES DESIGNATED	Direction	Distance Chains	Distance Links	Latitudes N	Latitudes S	Departures E	Departures W	MISCELLANEOUS NOTES

PLAT OF SURVEY

Section or Lot Cont'd Page 1 Twp. or Blk. Range { East / West } 6th P. M.

of roadway covered 8". This corner is 5307.3 Ft. east of the ¼ corner between Secs. 3 and 10-2-13.

I established the S.E. corner of Sec. 3-2-13 at 2644.1 east of the ¼ corner between 3 and 10 or 2663.2 Ft. west of the ¼ corner between 2 and 11-2-13 and 7924.2' North of the ¼ corner between Secs. 14 and 15-2-13, or 2641.4' south of the ¼ corner between Secs. 2 and 11-2-13. I drove a 1¼" x 5 Ft. Pipe for corner on south side of C.B.&Q. on top of waste bank of ditch running south.

To locate the center of Section 2-2-13, I chained south the Government distance from N.E. corner of Sec. 2-2-13 and found the ¼ corner stone at 2580.5 Ft. south of the N.E. corner of Sec. 2-2-13. Corner stone was found standing in the north and south hedge row. I then ran a line from this ¼ corner to the ¼ corner on the west side of Sec. 2-2-13 and at the intersection of this line with a line connecting the ¼ corners on the north sides of Section 2-2-13, I established the center of Section 2-2-13. I marked corner with a bolt in bridge floor and a 1¼" x 5 Ft. pipe in center line of ditch under bridge .

To locate the south ¼ corner of Section 11-2-13, I chained east from the ¼ corner between sections 10 and 15-2-13. This corner was gone but its location was identified by Robert Hodapp an old settler, who has lived on adjoining land for many years, and who claimed the corner belongs 1 rod north of their corner post. I established this corner by driving a 1¼" x 20" iron pipe and placed a ½ brick beside. I chained east on a random line 6658.0' to the 1/16 line fence and came back and excavated for ¼ corner stone between Sections 11 and 14-2-13. Found a limestone setting vertically agreeing in size with the Government survey at 5327.0'. Stone was covered 6 inches. I drove a 1½" x 24" pipe on east side of stone.

I established the SE corner of Sec. 10-2-13 by proportionate measurement with original Government distances. Placed corner 2665.1 Ft. east of the ¼ corner between Sections 10 and 15-2-13 and 2661.9 Ft. west of the ¼ corner between Secs. 11 and 14-2-13 and at 2641.4 FT. north of the ¼ corner between sections 14 and 15-2-13. I drove a 3/4" x 18" pipe for corner with a 1½" x 14" pipe on top to stick out 4 inches.

I found the ¼ corner on the south side of Section 14-2-13, standing and marked with a large limestone. I re-set stone to cover 4 inches.

I found the ¼ corner on the south side of Section 23-2-13, standing. I placed a 3/4" iron shaft over stone to come near surface.

The ¼ corner on the south side of section 26-2-13 being gone, I went to the south east corner of Section 26-2-13 and chained west 5306.2' to the southwest corner of said Sec. 26 and at 2653.1' and on a true line between the 2 section corners. I re-established ¼ corner and marked same with a bolt in bridge floor.

I found the original one quarter corner standing on the south side of section 35-2-13. Corner is marked with a 4" x 10" x 12" limestone. I drove a 1¼" x 30" pipe on south side of stone.

I found the ¼ corner standing on the south side of Section 2-1-13. Corner is marked with a limestone. I placed a 1½" x 24" pipe over 1" pipe standing on west side of stone.

CERTIFICATES

Application for survey of.....*Section*....., *Township*....., *North, Range*.....,

by....., *191*....., *owner of the*.....

.....*of said section.*

Interested parties were notified by.....*on the*.....*day of*.....*191*.....,
(Mail or Personal Service)

of date when said survey would begin. Interested parties present were.....

.....

OATH OF CHAINMEN

We,.....*and*.....,

do hereby certify that, after being duly sworn, we assisted....., *County Surveyor, in the survey of*

.....*Section*....., *Township*.....*North, Range*.....
and that all lines of said survey were accurately measured by us according to instructions given us and to the best of our skill and ability.

Subscribed in my presence and sworn to before me .....*Chainman,*

this.....*day of*.....*191*..... .....*Chainman,*

.....*County Surveyor.* .....*Chainman.*

SURVEYOR'S CERTIFICATE

I hereby certify that on the.....*day of*.....*191*....., *I surveyed*

.....

Section....., *Township*.....*North, Range*....., *and that said survey was accurately made, according to law and the established rules and regulations governing the subdivision of sections, and that all corners were perpetuated with durable material as provided by law and as specifically set forth in the foregoing field notes; and that said notes and map have been compared with the memorandum notes of survey and are true and correct.*

Witness my hand this.....*day of*.....*191*.....

.....*County Surveyor.*

Continued on Page 128

OFFICIAL RECORD

FIELD NOTES

M21—KLOPP & BARTLETT CO., Printing, Lithographing, County Supplies; Omaha.

From Station	Course of Line	To Stat'n	Distance Chains	Distance Links	Magnetic Variation or Angle	Kind of Corner	REMARKS

Sept. 20, 1941

DESCRIPTION OF SURVEY

Field notes of a Survey to locate the one quarter section corners and certain center of Sections on a line across Richardson County, Nebraska, beginning at the quarter section corner on the County line on the North side of Section 2-Twp. 3 North- Range 13 East, and running thence South, 18 miles to the one quarter corner on the South side of Section 35-Twp 1-Rg 13 on the Kansas-Nebraska State Line.

Survey requested by J. L. Meyers of the Nebraska Power Company of Omaha, Nebraska.

Survey executed by Ben C. Dale, County Engineer and Surveyor of Richardson County, Nebraska, with the assistance of Chas. McLaughlin, Irvin Bentley, and Arnold Lanning, as chainmen and flagmen. Survey was started June 15, 1941 and completed Sept. 18, 1941.

I, Ben C. Dale, do hereby certify that I have accurately and correctly made the following survey and that same has been made a part of the County Survey Records of Richardson County, Nebraska.

Signed Ben C. Dale
County Engineer and
Surveyor,
Richardson County,
Falls City, Nebr.

Seal

Beginning at the corner stone at the northeast corner of Sec. 2-3-13 on the County line, I chained a line east 5266.0 Ft. to the northwest corner of Sec. 2-3-13 and at 2632.6' and at a point 1.7 Ft. south of a line connecting the NE and NW corners of Sec. 2-3-13, I found original Government one quarter corner-a red granite rock covered 16". I placed a brick vertical on top of stone.

I then went to the corner stone at the SE corner of Sec. 2-3-13 and chained a line west 5305.7 Ft. to the SW corner of Sec. 2-3-13. I found the ¼ mile hedge fences running north and south to be approximately 18 Ft. west of the middle point of this line. I talked with Mr. Oscar Leech who owns and has lived for many years on the SW ¼ of Sec. 2-3-13. He stated that his father set out the hedge on the east side of SW ¼ of Sec. 2-3-13, 3/0 feet west of the line. This hedge is 3.0' west of the hedge running south. I established the corner on the true line between the section corners and 3.0' east of the hedge row running north at a point 2269.0 Ft. west of the section corner.
I set a Brick for corner with ½ Brick on top.

I then proceed to locate the ¼ corner on the south side of Sec. 11-3-13. There being no section corners at the SE and SW corners of Sec. 11-3-13, I proceed to re-establish these corners. I chained north 7921.6 Ft. from the ¼ corner between Secs. 14 and 15-3-13 to the SW corner of Sec. 2-3-13 and set a termorary corner at 2640.5'. I then went to the ¼ corner between Secs. 12 and 13-3-13 and chained west, 10,549.5 Ft. to the one quarter corner between sections 10 and 15-3-13. I set a temperary corner for the SE corner of Sec. 11-3-13 at 2644.0' and set the section corner at the SW corner of Sec. 11-3-13 at 7916.0'. I drove a 1" x 12" iron shaft for the SW corner of Sec. 11-3-13.

I then chained South from the NW corner of Sec. 11-3-13-7926.0 Ft. to the ¼ corner between Sections 13 and 14-3-13. I established the section corner at the SE Corner of Sec. 11-3-13 at 5284.0' south of the NE corner of Sec. 11-3-13.

I placed a 1" x 8" iron rod with ½ brick beside for corner. I then established the ¼ corner between sections 11 and 14-3-13 on a true line between the section corners and at a point half way. I set a brick vertical with ½ Brick on top for the ¼ corner.

I then chained a line west from the SE corner of Sec. 14-3-13-5286.0 Ft. to the SW corner of Sec. 14-3-13 and set the ¼ corner between Secs. 11 and 14-3-13 at 2643.0'. I set limestone 10" x 10" x 2" with a ½ brick beside for the ¼ corner.

I found the ¼ corner on the north side of Sec. 26-3-13 standing. Corner is marked with a limestone covered 5 inches.

LATITUDES, DEPARTURES, AND CLOSING ERRORS

LINES DESIGNATED	Direction	Distance Chains	Distance Links	Latitudes N	Latitudes S	Departures E	Departures W	MISCELLANEOUS NOTES

I chained a line west from the SE corner of Sec. 26-3-13-5262.0 Ft. to the SW corner of Sec. 26-3-13. This measurement equals the original Government measurement. I established the ¼ corner at the mid-point of a straight line connecting the section corners. I set a large Brick with a regular brick setting vertical on top for this ¼ corner between Secs. 26 and 35-3-13.

The ¼ Corner between Sec. 35-3-13 and Sec. 2-2-13 was re-established by Dep. State Surveyor, Hugh Dillon in 1935. Corner is under black top surfacing of St. Hy # 4. I drove a 16 d nail in paving as determined by witnesses left by Mr. Dillon.

To laoate the ¼ Corner on the south side of Sec. 2-2-13, I went to the ¼ corner between Secs. 14 and 15-2-13 and chained north on a random line, 13,063.2 Ft. to the N.W. Corner of Sec. 2-2-13. The Government distance for this line is 13,060.1 Ft. At 10,565.5' I found a sharpened 3# x 3' hedge stake which I assume had been set in place of stone. I then went to the ¼ corner between Secs. 3 and 10-2-13 and chained east, 13,238.4' to the range line between ranges 13 and 14. I then ran the approximate line between Secs. 2 and 11-2-13 and excavated for the ¼ corner between 2 and 11-2-13. I found large limestone corner on the south shoulder

Continued on Page 127

PLAT OF SURVEY

Section or Lot Cont. Page 127 Twp. or Blk. ..... Range ..... {East / West} 6th P. M.

The ¼ corner on the south side of Section 11-1-13 being gone, I re-established the southeast corner of Sec. 11-1-13. I chained north 5300.0' from the ¼ corner on the east side of Sec. 14-1-13 to the ¼ corner on the east side of Sec. 11-1-13. I chained West from the ¼ corner on the south side of Sec. 12-1-13-7990.7 Ft. to the southeast corner of Sec. 11-1-13. I set the south east corner of Section 11-1-13 at 2652.9' West of the ¼ corner on the South side of Sec. 12-1-13 and 2650.0' northe of the ¼ corner on the Easth side of Sec. 14-1-13 I set the ¼ corner between Secs. 11 and 14-1-13 on a true line between the section corners at a point 2667.6 Ft. West of the southeast corner of Sec. 11-1-13. This point is 1.3 Ft. east of the middle point of line. Mr. Louis Stalder, who owns the SE ¼ of Sec. 11-1-13 and the N ½ NE ¼ of Sec. 14-1-13 and who has lived on farm for 60 years, claimed that the ¼ corner originally stood in the present fence line. I marked this corner with a 1½" x 30" pipe.

I established the center of Sec. 11-1-13 by running a true line from the ¼ corner on the west line of Sec. 11-1-13 to the ¼ corner on the east line and at the point of intersection of this line with a line connecting the ¼ corner on the north line and the ¼ corner on the south line. Corner comes on bridge floor of bridge over Four Mile Creek. I marked corner with a Bolt on bridge floor and a 1½"x4' pipe on west bank of creek under bridge.

The South ¼ corner and the southeast section corner of Sec. 14-1-13 being gone, I proceeded to re-establish the southeast corner of Sec. 14-1-13. I chained south from the one quarter corner between secs. 13 and 14-1-13., 7952.5' to the southeast corner of Sec. 23-1-13. I chained west from the southwest corner of Section 14-1-13, 10,648.6' to the southeast corner of Sec. 13-1-13. I re-established the southeast corner os Sec. 14-1-13 at a point 2648.2' south of the ¼ corner on the east side of Sec. 14-1-13 and 5332.6' east of the southwest corner of Sec. 14-1-13. On the south line of Sec. 14-1-13, I established the ¼ cor. and the 1/16 corners on a true line at distances of 1333.3', 2666.8', and 3999.6' west of the southwest corner of Sec. 14-1-13. The ¼ corner is marked with a 1"x16" pipe. I also established the ¼ corner between Secs. 12 and 13-1-13 at 7990,6' west of the southwest corner of Sec. 14-1-13 and on a true line between the section corners. Corner is marked with a 1½" x 30" pipe with a 1" x 8" pipe on top.

I established the center of Section 14-1-13 by running a true line from the ¼ corner on the east side of Sec. 14-1-13 to the one quarter corner on the west and at the point of intersection of this line with a line connecting the ¼ cor. on the north with the ¼ corn on the south. I marked this corner with a 1" x 4' square iron rod.

The south ¼ corner of Sec. 23-1-14, the southwest corner of Sec. 23-1-14, the west ¼ corner of Sec. 26, the east ¼ corner of Sec. 26, the southwest corner of Sec. 26-1-13, the south ¼ corner of Sec. 35-1-13 and the southeast corner of Sec. 35-1-13 were all lost or destroyed.

I went to the southeast corner of Sec. 36-1-13 on the State line and chained west 21,146.9 Ft. to the southwest corner of Sec. 33-1-13. I found the southeast corner of Sec. 35-1-13 at the proportionate dis. of 5286.7' west of the SE cor. of Sec. 36-1-13 and 3.8 Ft. south of a true line from the SW Cor. of Sec. 33-1-13 and the SE Cor. of Sec. 36-1-13. I then re-established corners on the south side of Secs. 34 and 35-1-13 on a true line between the SW Cor. of Sec. 33-1-13 and the SE cor. of Sec. 35-1-13 and at the proportionate distances west of the SE Cor. of Sec. 36-1-13.

I set the ¼ corner on the south side of Sec. 35-1-13 at 7930.0 Ft. I found the original corner stone lying under the north fence. I re-set the original corner stone and drove a 1½" x 20" pipe on the south side of stone.

CERTIFICATES

Application for survey of ..... *Section* ....., *Township* ....., *North, Range* .....,

by ....., *191*....., *owner of the* .....

.....*of said section.*

Interested parties were notified by ..... *on the* ..... *day of* ..... *191*.....,
(Mail or Personal Service)

of date when said survey would begin. Interested parties present were .....

.....

OATH OF CHAINMEN

We, ... *and* .....,

do hereby certify that, after being duly sworn, we assisted ....., *County Surveyor, in the survey of*

..... *Section* ....., *Township* ..... *North, Range* .....

and that all lines of said survey were accurately measured by us according to instructions given us and to the best of our skill and ability.

Subscribed in my presence and sworn to before me ..... *Chainman,*

this ..... *day of* ..... *191*.....

..... *Chainman,*

Continued on Page 129

..... *County Surveyor.* ..... *Chainman.*

SURVEYOR'S CERTIFICATE

I hereby certify that on the ..... *day of* ..... *191*....., *I surveyed*

.....

Section ....., *Township* ..... *North, Range* ....., *and that said survey was accurately made, according to law and the established rules and regulations governing the subdivision of sections, and that all corners were perpetuated with durable material as provided by law and as specifically set forth in the foregoing field notes; and that said notes and map have been compared with the memorandum notes of survey and are true and correct.*

Witness my hand this ..... *day of* ..... *191*.....

..... *County Surveyor.*

OFFICIAL RECORD

FIELD NOTES

8421—KLOPP & BARTLETT CO., Printing, Lithographing, County Supplies, Omaha.

From Station	Course of Line	To Stat'n	Distance Chains	Distance Links	Magnetic Variation or Angle	Kind of Corner	REMARKS

Nov. 7, 1941

DESCRIPTION OF SURVEY

Field Notes and Record of a Dependent Survey in the northwest quarter of Section 9-Twp. 1 - Rg. 16 East.

Survey requested by Mr. Ray Schaible for Mr. Harry Jenne. The purpose of the survey being to divide the NW ¼ of Sec. 9-1-16 into east and west halves by establishing the 1/16 corners on the north and south sides.

Survey was executed by Ben C. Dale, County Surveyor, of Richardson County on Oct. 24, 1941 with assistance of O. P. Babb and J. W. King.

I located the center of Sec. 9-1-16 which had previously been established by J. F. Relf, County Surveyor. I chained west from this corner, 2661.4 ft. to the ¼ corner on the west side of Sec. 9-1-16. At 1330.7 ft. and on a true line between the ¼ corners, I established the 1/16 corner for the southeast corner of the W½ NW¼ of Sec. 9-1-16. I marked this corner with a 3/4 inch by 20 inch pipe driven in the road, I placed a 1½ inch by 4 ft. pipe 33 ft. north and a 1 inch by 24 inch pipe 33 ft. south.

I then went to the northwest corner of Section 9-1-16 and chained east, 2657.2 ft. to the ¼ corner on the North side of Sec. 9-1-16. At 1328.6 ft. and on a true line between the section corner and the ¼ corner, I established the 1/16 corner for the northeast corner of the W ½ NW ¼ Sec. 9-1-16. I marked this corner with a 1½ inch by 7 ft. pipe driven 3 ft. into the ground.

Signed Ben C. Dale
County Surveyor

Seal

LATITUDES, DEPARTURES, AND CLOSING ERRORS

LINES DESIGNATED	Direction	Distance Chains	Distance Links	Latitudes N	Latitudes S	Departures E	Departures W	MISCELLANEOUS NOTES

PLAT OF SURVEY

Continued from Page 128

.....Section or Lot.....Twp. or Blk.....Range..... {East / West} 6th P. M.

I set the west 1/16 corner on the south side of Sec. 35-1-13 at 9251.7' west of the SE corner,

I set the SW corner of Sec. 35-1-13 at 10,573.4' west of the southeast corner of Sec. 36-1-13. I marked this corner with a 1" x 30" Pipe.

I also set the South ¼ cor. of Sec. 34-1-13 at 13,216.7 Ft. west of the southeast corner with a 1¼" x 30" Pipe with a 1" x 8" shaft on top.

I then chained north from the southwest corner of Sec. 35-1-13, 15, 913.5 Ft. to the NW corner of Sec. 23-1-13. This is an over-run of 12.25 Ft. per ½ mile. I chained east from the SW cor. of Sec. 28-1-13, 15,892.8Ft. to the northeast cor. of Sec. 35-1-13. This is an over-run of 72.6 Ft. over the original Government distance.

I re-established the NW cor. of Sec. 35-1-13 at 5304.5 Ft. north of the SW Cor. of Sec. 35-1-13 and 10,598.4 Ft. east of the SW Cor. of Sec. 28-1-13. I marked cor. with a 1¼" x 18" pipe and deposited a one half brick beside.

The ¼ cor. stone on the south side of Sec. 26-1-13 was lying in the ditch near by. Mr. Fred Bucher, who owns the land around this corner, claims the corner used to stand about 3 Ft. west of the corner post which fenced in the E ¼ NW ¼ of Sec. 35-1-13 before he purchased the land and removed the fence.

I found the location of the cor. post and set the ¼ cor. 2.5' west of this point. This point agrees with the proportionate distance of 13,245.6' east of the SW cor. of Sec. 28-1-13 but is 9.4' north os a true line connecting the SW and SE corners of Sec. 26-1-13. I marked this cor. by setting the original limestone and drove a 1½"x30" pipe on the north side of stone

I chained east from the ¼ cor. between Secs. 19 and 30-1-13, 23,831.0Ft. to the southeast cor. of Sec. 23-1-13. I set the south west cor. of Sec. 23-1-13 at 10,609.0Ft. north os the SW Cor. of Sec. 35-1-13 and 18,526.2 Ft. East of the ¼ cor. between Secs. 19 and 30-1-13. I marked corner with a 1½" x 20" pipe and deposited a ½ brick beside.

I set the ¼ cor. on the south side of Sec. 23-1-13 on a true line and half way between the SW and SE corners of Sec. 23-1-13 at a point 21,178.6 Ft. east of the ¼ cor. between Secs. 19 and 30-1-13.

To locate the center of Sec. 26-1-13, I first located the ¼ cor. on the West side of Sec. 26-1-13 on a true line half way between the NW and SW cor. of Sec. 26-1-13 and at a distance of 2652.25Ft. from each cor. I marked this cor. with a 1¼"x18" pipe with ½ brick beside. I also re-established the ¼ cor. on the east side of Sec. 26-1-13. I ran a line south from the SE cor. of Sec. 26-1-13 and set ¼ cor. at 2656.3Ft. I marked cor. with a 1½"x20" pipe with a ½ brick beside.

I then ran a true line from the ¼ corner on the east side of Sec. 26-1-13 to the ¼ cor. on the west side and at the point of intersection of this line with a line connecting the ¼ cor. on the north side with the ¼ corner on the south side, I set a 1"x3' pipe with brick beside for the center of Sec. 26-1-13.

CERTIFICATES

Application for survey of.....Section....., Township....., North, Range.....,

by....., 191....., owner of the.....

.....of said section.

Interested parties were notified by.....on the.....day of.....191.....,
(Mail or Personal Service)

of date when said survey would begin. Interested parties present were.....

.....

OATH OF CHAINMEN

We,.....and.....,

do hereby certify that, after being duly sworn, we assisted....., County Surveyor, in the survey of

.....Section....., Township.....North, Range.....
and that all lines of said survey were accurately measured by us according to instructions given us and to the best of our skill and ability.

Subscribed in my presence and sworn to before me .....*Chainman,*

this.....day of.....191..... .....*Chainman,*

.....*County Surveyor.* .....*Chainman.*

SURVEYOR'S CERTIFICATE

I hereby certify that on the.....day of.....191....., I surveyed

.....

Section....., Township.....North, Range....., and that said survey was accurately made, according to law and the established rules and regulations governing the subdivision of sections, and that all corners were perpetuated with durable material as provided by law and as specifically set forth in the foregoing field notes; and that said notes and map have been compared with the memorandum notes of survey and are true and correct.

Witness my hand this.....day of.....191.....

.....*County Surveyor.*

OFFICIAL RECORD

FIELD NOTES

6421—KLOPP & BARTLETT CO., Printing, Lithographing, County Supplies, Omaha.

From Station	Course of Line	To Stat'n	Distance Chains	Distance Links	Magnetic Variation or Angle	Kind of Corner	REMARKS
							May 11, 1943

Description of Survey

Field notes of a survey of land in the SW ¼ of Section 17, Twp 1 No., Range 18 East, Richardson County, Nebraska.

Survey requested by John Stevens, Rulo, Nebraska, to determine acreage of tract of land.

Survey was executed by Ben C. Dale, County Surveyor, beginning on April 7, 1943 and completing on April 29, 1943. Chainman, Rolland Hermann.

I find no records of previous surveys of any part of this tract.

I, Ben C. Dale, do hereby certify that I have accurately and correctly made the survey as follows:-

I re-established the southwest corner of Sec. 17-1-18 from lot lines and corners, now standing, as recorded in Book "C", page 26 of the County Surveyor's record and as recorded in Corner Stone Record Book Number "2".

I located the south line of Dupuis Street, Rulo, by producing a line over the stones located at the northeast cor. of Lot 4 and at the northwest cor. of Lot 5.

I produced the line of First St. to Dupuis St. by using the established cor. at First and Stutsman Sts. and the cor. established by Hastie for the intersection of First and Broadway I chained easterly on Dupuis St. from the centerline of First St. 756.0 Ft. to establish the centerline of Commercial St.

I produced the centerline of Stutsman St. east, using a point 40.0Ft. south of an iron marker set by the C.B.&Z.R.R. for the south line of Block 24 and the established cor. at the intersection of First and Stutsman Sts.

I chained easterly from the cor. at First and Stutsman Sts. 756.0 Ft. and established the cor. for the intersection of Stutsman and Commercial Sts. I chained south on the centerline of Commercial St. 491.3 Ft. the distance used by Hastie on First and on Main Sts. and established the cor. for the intersection of Rouleau and Commercial Sts.

I chained northerly from the iron pin located at the southwest cor. of Block 25, Rouleau and Bedards' Addition, 930.0Ft. to the centerline of Rouleau St. I then produced this line east from this point and over the cor. at Rouleau and Commercial Sts. to the Missouri River.

I determined the true bearing of all lines by reference to the Government Missouri River Triangulation Stations numbers 217 and 218 located 0.2 miles and 1.5 mi. respectively, north of Rulo.

I then ran the boundary of the tract of land as follows:-

Beginning at the southwest cor. of Sec. 17-Twp 1 No.-Range 18 East, run N. 0 degrees-04' W, on sec. line and on center of public road, 659.5 Ft. to the south line of Dupuis St. of the Village of Rulo.

Thence S 76 degrees-45' E. on the south line of Dupuis St. 54.0Ft. to the east line of Commercial St.

Thence N 13 degrees-05' E along the east line of Commercial St. 150.7 Ft.

Thence S 89 degrees-17' E 149.2 Ft.

Thence N 70 degrees-45' E 38.4 Ft.

Thence N 13 degrees-15' W. 144.0 Ft. to the centerline of vacated C.B.&ZQRailroad.

Thence N 16 degrees-34' W 229.4 Ft. along the centerline of vacated railroad to the east line of Commercial St.

Thence N 13 degrees-05' E. 1265.0 Ft. along the east side of Commercial St. to what was once the south west corner of Lot number 3 of Block number 1.

Thence S 76 degrees-52' E 140 Ft. to the southeast corner of said lot.

Thence N 13 degrees-05' E 150 Ft. along the east side of what was once lots 1,2, and 3 to the south line of Rouleau St.

LATITUDES, DEPARTURES, AND CLOSING ERRORS

LINES DESIGNATED	Direction	Distance Chains	Distance Links	Latitudes N	Latitudes S	Departures E	Departures W	MISCELLANEOUS NOTES

PLAT OF SURVEY

.....Section or Lot.....Twp. or Blk.....Range..... {East / West} 6th P. M.

Continued from Page 130

Thence S 76 degrees-52' E 571.8 Ft. along the south side of Rouleau St. to the northwest corner of 1 acre tract.

Thence S 12 degrees-0' E. 208.7 Ft.

Thence S 76 degrees-52' E. 220.7 Ft. to the water's edge of the Missouri River.

Thence following the water's edge, S 11 degrees-12' E. 365.3 Ft.

Thence S 18 degrees-24' E. 534.3 Ft.

Thence S 17 degrees-35' E. 348.5 Ft.

Thence S. 20 degrees-45' E. 993.8 Ft.

to the section line on the south side of Section 17-Twp 1 No.-Rg. 18 E.

Thence due west 2140.7 Ft. to place of beginning.

In surveying the line along the Missouri River, I ran a line along the top of the bank near the west edge of the government stone rip-rap, and calculated the bearings and corresponding distances along the water's edge.

The area of the tract of land was computed by using the Double Meridian Distance Method and was checked by scale measurements.

The area of the land to the water's edge is 85.35 acres.

The area of the land between the west edge of the government rip-rap and the water's edge is 1.65 acres of land.

The area of the land lying west of the west edge or top of the government stone rip-rap is 83.70 acres.

I marked all corners, except those along the water's edge of the Missouri River, with iron pipes driven into the ground. Iron pipes were also placed at the meander corners along the west edge of the government stone rip-rap.

I have prepared a plat of the tract of land which is made a part of this survey.

Seal

Signed Ben C. Dale
County Surveyor

CERTIFICATES

Application for survey of.....Section....., Township....., North, Range.....,

by....., 191....., owner of the.....

.....of said section.

Interested parties were notified by.....on the.....day of.....191.....,
(Mail or Personal Service)

of date when said survey would begin. Interested parties present were.....

.....

OATH OF CHAINMEN

We,.....and.....,

do hereby certify that, after being duly sworn, we assisted....., County Surveyor, in the survey of

.....Section....., Township.....North, Range.....
and that all lines of said survey were accurately measured by us according to instructions given us and to the best of our skill and ability.

Subscribed in my presence and sworn to before me *.....Chainman,*

this.....day of.....191..... *.....Chainman,*

.....County Surveyor. *.....Chainman.*

SURVEYOR'S CERTIFICATE

I hereby certify that on the.....day of.....191....., I surveyed

.....

Section....., Township.....North, Range....., and that said survey was accurately made, according to law and the established rules and regulations governing the subdivision of sections, and that all corners were perpetuated with durable material as provided by law and as specifically set forth in the foregoing field notes; and that said notes and map have been compared with the memorandum notes of survey and are true and correct.

Witness my hand this.....day of.....191.....

.....County Surveyor.

OFFICIAL RECORD

FIELD NOTES

5421—KLOPP & BARTLETT CO. Printing, Lithographing, County Supplies; Omaha.

From Station	Course of Line	To Stat'n	Distance Chains	Distance Links	Magnetic Variation or Angle	Kind of Corner	REMARKS June 7, 1943

Description of Survey

Field notes of a survey of the Salem Hill Site located in the SE ¼ and NE ¼ of the SW ¼ and in the NW¼ and SW¼ of the SE¼ of Sec. 3, Twp.1 No., Rg. 15 East, Richardson County, Nebr.

Survey requested by J. T. Shrimpton to determine proper description of boundaries.

Survey was executed by Ben C. Dale, County Surveyor, beginning April 22, 1943 and completed on April 23, 1943. Chainman was Rolland Hermann.

I checked the abstract and I found the description of the original mill site very poorly described, particularly with reference to the indefinite location of various points of the survey and also the varied magnetic bearings given.

I find that A. S. Daggett sold the mill side in two tracts. One tract along the east side of the Nemaha River was sold to R.W. Daggett and is recorded in Deed Record Book No. 87, page 575, and dated March 9, 1920. The west line of this tract was called for in the deed is in error, both as to bearing and length. The length of the south line of the tract is given and that length was used to determine the location of the southeast cor. of the present mill property. The tract is not fenced, but the description fits very closely with the land lying east of the old Nemaha river as determined by the boundaries of the old mill property. The location of this tract is substantiated by the testimony of R.W. Daggett and J.T. Shrimpton.

The second tract was sold by A.S. Daggett to C.E. Buchanan and is recorded in Deed Record Book No. 86, page 524, dated August 9, 1919. This deed description contains a small tract of land in the old Nemaha bed which was not a part of the deed given to A.S. Daggett. This tract is further described in the survey.

I find that a survey of the Salem Hill Property was made for A.S. Daggett in November, 190
1901 by County Surveyor, George Timmerman, and recorded in County Surveyors Record Book "C", page 272. I used this survey to retrace the lines of the old mill side. I find that the stone used by Timmerman at southwest corner of the NW¼ SE¼ of Sec. 3-1-15 was used by County Surveyor J.R. Relf, as recorded in Surveyors Record Book "C", page 409, also in Surveyors Record Book No. 1, page 11. This corner was perpetuated by Surveyor Carl Shildneck and recorded in Surveyors Record Bool No. 1, page 44.

I found the iron bolt set by Timmerman for the southwest cor. of the mill property, with the witness tree still standing. I found the pipe set by Timmerman for the northwest cor. of the McCool lot. The bridge over the old Nemaha has been removed but the rock pier still stands with the top even with the road surface. I re-established the southeast cor. of the mill property from Timmerman's bearing and distance from the northeast cor. of the rock bridge abutment. All other corners set by Timmerman had been destroyed.

I determined the true bearing of all lines by reference to the bearing established by Dep. State Surveyor, Hugh Dillon for the sec. line between Secs. 34 and 35-2-15.

I perpetuated all corners by driving iron pipes into the ground. All main corners were witnessed in, and all measurements were entered in the corner stone record of the County Surveyor.

The description of the Mill Site including the small tract of land north of the Mill is as follows:-

Beginning at an iron pipe on the one half section line running north and south through the center of sec. 3-Twp. 1 No., Rg. 15 East, 416.5 ft. south of the stone and pipe at the southwest corner of the NW¼ SE¼ of said sec. 3 and running thence,

N-0 degrees and 45'-W. 190.5 ft., on the one half section line;

Thence S-89 degrees and 50'-W. 84.8 Ft.;

Thence N-0 degrees and 52'-W. 226 ft. to a point 85.2 ft. west of the southwest corner of NW¼ SE¼ of Section 3-1-15.

Thence NE 9 degrees and 52'-W. 264.3 ft;

Thence East 126.7 ft. to the one half section line;

Thence 8-0 degrees and 45' E. 43.7 ft. on said one half section line to a point 218.8 ft. from the southwest corner of the NW¼ SE¼ of Sec. 3-1-15.

LATITUDES, DEPARTURES, AND CLOSING ERRORS

LINES DESIGNATED	Direction	Distance Chains	Distance Links	Latitudes N	Latitudes S	Departures E	Departures W	MISCELLANEOUS NOTES

Thence East 106.0 ft.

Thence S-11 degrees and 37' E. 220.3 ft., to a point 148.0 ft. east of the southwest corner of the NW¼ SE¼ of Sec. 3-1-15;

Thence S-30 degrees-E., 277.0 ft.

Thence S-57 degrees and 50' W. 331.5 ft. to point of beginning.

The description of the small tract of land located north of the mill which was included in the deed given by A.S. Daggett but which was not in the deed given to him is as follows:-

Beginning at a point 32.0 ft. N 63 degrees and 31' E from the southwest corner of the NW¼ SE¼ of Sec. 3-1-15 and running thence.

N - 63 degrees and 31' - E. 117.5 ft.,

Thence N - 11 degrees and 37' W., 152.1 ft;

Continued on Page 133

PLAT OF SURVEY

.....Section or Lot.....Twp. or Blk.....Range..... { East / West } 6th P. M.



CERTIFICATES

Application for survey of.....*Section*....., *Township*....., *North, Range*.....,

by....., *191*....., *owner of the*.....

.....*of said section.*

Interested parties were notified by.....*on the*.....*day of*.....*191*.....,
(Mail or Personal Service)

of date when said survey would begin. Interested parties present were.....

.....

OATH OF CHAINMEN

We,.....*and*.....,

do hereby certify that, after being duly sworn, we assisted....., *County Surveyor, in the survey of*

.....*Section*....., *Township*.....*North, Range*.....
and that all lines of said survey were accurately measured by us according to instructions given us and to the best of our skill and ability.

Subscribed in my presence and sworn to before me .....*Chainman,*

this.....*day of*.....*191*..... .....*Chainman,*

.....*County Surveyor.* .....*Chainman.*

SURVEYOR'S CERTIFICATE

I hereby certify that on the.....*day of*.....*191*....., *I surveyed*

.....

Section....., *Township*.....*North, Range*....., *and that said survey was accurately made, according to law and the established rules and regulations governing the subdivision of sections, and that all corners were perpetuated with durable material as provided by law and as specifically set forth in the foregoing field notes; and that said notes and map have been compared with the memorandum notes of survey and are true and correct.*

Witness my hand this.....*day of*.....*191*.....

.....*County Surveyor.*

OFFICIAL RECORD

FIELD NOTES

6321—KLOPP & BARTLETT CO., Printing, Lithographing, County Supplies, Omaha.

From Station	Course of Line	To Stat'n	Distance Chains	Distance Links	Magnetic Variation or Angle	Kind of Corner	REMARKS

Sept. 3 and 4, 1943

Description of Survey

Field Notes and Record of a dependent Survey in the Northwest Quarter of Section 10-Twp 1 No. - Rg. 16 East.

Survey requested by Fred Meyers. The purpose of the survey being to survey a piece of land along the east side of a tract of land owned by Mr. Meyers, said place to be divided by a north and south line located 12 Ft. west of a Barn.

Survey was executed by Ben C. Dale, County Surveyor of Richardson County, on Sept. 3 and 4, 1943 with the assistance of D. B. Dale.

I located the northwest corner of Sec. 10-1-16 where I found stone standing and also the stone set for the one quarter corner on the north side of Sec. 10-1-16.

I chained the distance between these corners to be 2655.5 Ft. and on the true line at 1675 Ft., the distance given in deed and which point agrees with the division fence running South. I drove a 1¼ inch gas pipe for the northeast corner of tract and 129.3 Ft. west I drove a 1¼ inch gas pipe for the northwest corner of tract.

I then located the southeast corner of the Meyers land by measuring west 256 Ft. from an iron pipe located 60 Ft. west of the southwest corner of Block 8 - Hillcrest Addition and 420 Ft. north of the Northeast corner of Block 5, Crook and Towle Addition where I drove a 1 inch gas pipe and 129.3 Ft. west of this corner I drove a 1¼ inch gas pipe for the southwest corner of tract of land. I then chained the north and south lines and I certify that I accurately and correctly made the following survey and description:-

Beginning at a point in the section line, 1675 Ft. east of the northwest corner of Section 10-Twp 1 No. - Rg. 16 East or 980.5 Ft. west of one quarter corner on the north said section and running thence south 1138.5 Ft. (69 rods) to a point 60 Ft. north of the northeast corner of Block No. 4 - Crook and Towle addition; thence west 129.3 Ft.; thence north 1138.5 Ft. (69 rods) to the section line; thence east 129.3 Ft. to place of beginning.

Above tract of land is located in the NE ¼ NW ¼ of Section 10-1-16 and contains 2.99 acres of land.

Signed Ben C. Dale
County Surveyor

Seal

LATITUDES, DEPARTURES, AND CLOSING ERRORS

LINES DESIGNATED	Direction	Distance Chains	Distance Links	Latitudes N	Latitudes S	Departures E	Departures W	MISCELLANEOUS NOTES

PLAT OF SURVEY

.....Section or Lot.....Twp. or Blk.....Range..... {East / West} 6th P. M.

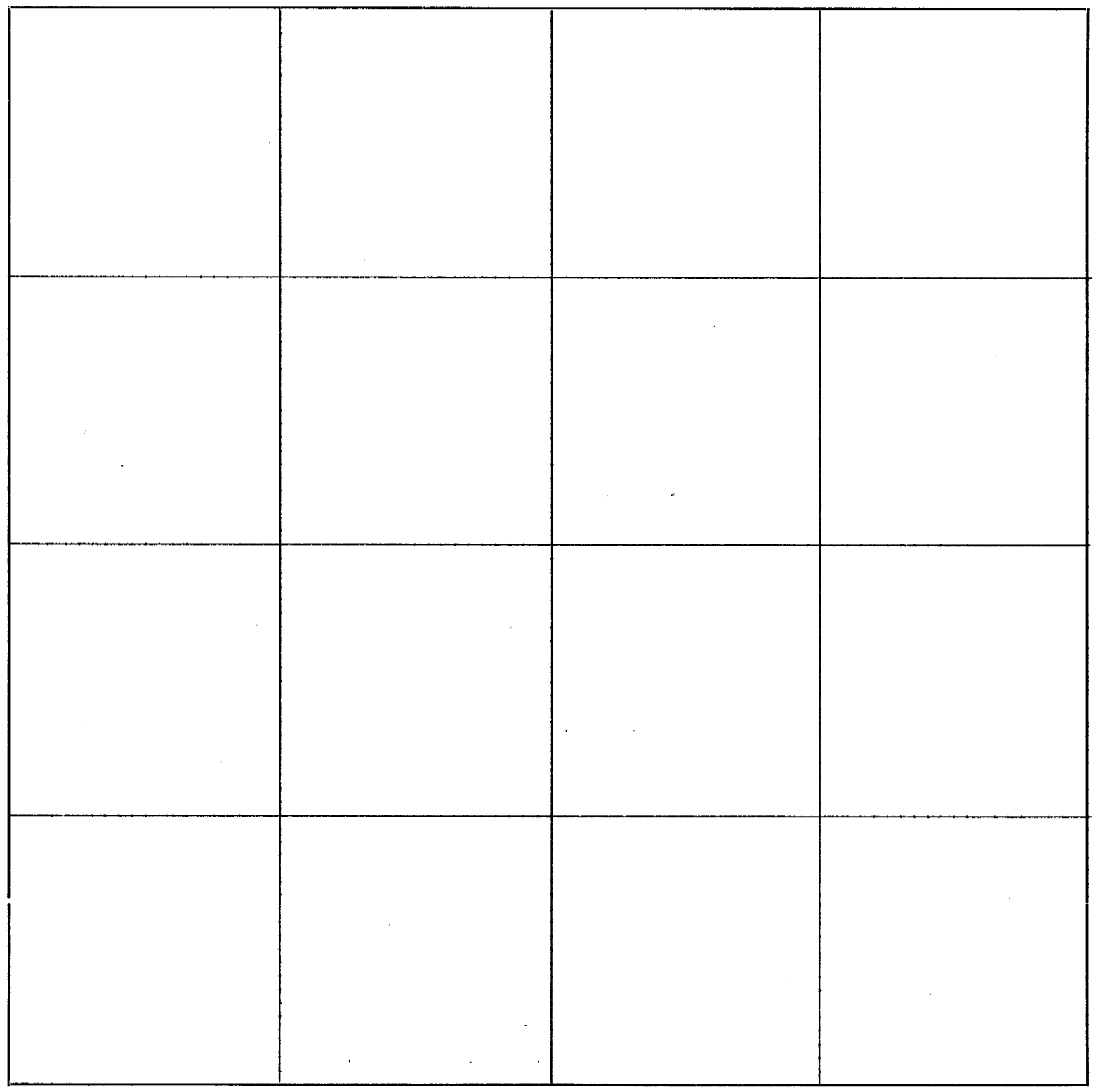

CERTIFICATES

Application for survey of.....Section....., Township....., North, Range.....,

by....., 191....., owner of the.....

.....of said section.

Interested parties were notified by.....on the.....day of.....191.....,
(Mail or Personal Service)

of date when said survey would begin. Interested parties present were.....

.....

OATH OF CHAINMEN

We,.....and.....,

do hereby certify that, after being duly sworn, we assisted....., County Surveyor, in the survey of

.....Section....., Township.....North, Range.....
and that all lines of said survey were accurately measured by us according to instructions given us and to the best of our skill and ability.

Subscribed in my presence and sworn to before me *.....Chainman,*

this.....day of.....191..... *.....Chainman,*

.....County Surveyor. *.....Chainman.*

SURVEYOR'S CERTIFICATE

I hereby certify that on the.....day of.....191....., I surveyed

.....

Section....., Township.....North, Range....., and that said survey was accurately made, according to law and the established rules and regulations governing the subdivision of sections, and that all corners were perpetuated with durable material as provided by law and as specifically set forth in the foregoing field notes; and that said notes and map have been compared with the memorandum notes of survey and are true and correct.

Witness my hand this.....day of.....191.....

.....County Surveyor.

OFFICIAL RECORD

FIELD NOTES

3421—KLOPP & BARTLETT CO., Printing, Lithographing, County Supplies; Omaha.

From Station	Course of Line	To Stat'n	Distance Chains	Distance Links	Magnetic Variation or Angle	Kind of Corner	REMARKS

Dec. 15, 1943

DESCRIPTION OF SURFEY

Field Notes of a Survey of the north line of Section 22 - Twp. 3 North - Range 17 East of 6th P.M., beginning at the northwest corner of said section and producing line due east toward the Missouri River.

Survey for Frank Mercurio and requested by John Wiltse.

Survey was executed by Ben C. Dale, County Surveyor, on April 20 and 24, 1943, with Rolland Hermann as chainman and flagman.

I located the corner to Sections 15, 16, 21, and 22-3-17 which is the original government corner marked with a limestone and a one inch pipe as pertetuated by Dep. State Surveyor, H. B. Lawson in 1927, Application No. 378.

I determined the true bearing of all lines by reference to the Government Triangulation System along the Missouri River. The true azimuth to the northwest corner of Sec. 22-3-17 from Government Triangulation Station No. 228 located about 1500 Ft. north of the Mercurio farm residence, was made by observation from the Station No. 228 to the center line of the water tower at Mound City, Missouri. After the line was produced to river, the bearing was rechecked with Triangulation Station No. 228.

I began survey at the corner stone at the northwest corner of Section 22-3-17 and produced the line due east:-

At 751.8 ft. I set a 3/4 inch by 2 ft. pipe on top of bluff above Missouri River bottom land. 915.6 ft. - Foot of bluff - enter bottom land.

At 2314.6 Ft. - I restore the Meander corner between Sections 15 and 22 at the original government distance. I drove a 1½ inch by 4 ft. pipe for corner from which:-

1. A 16 inch cottonwood tree bears NNW 11.0 ft. Distant.
2. A 10 " " " " " 13.9 " "
3. A 10 " " " " No. 15.0 " "
4. A 12 " " " " ESE 28.5 " "
5. A 12 " Maple " " WSW 30.5 " "

(Note - After much excavation, I located the Meander corner set by H. B. Lawson, in 1927. I found his corner 2.6 ft. due south of the corner which I set. I continued east using my corner and line because of the known accuracy of the Government Triangulation lines.)

at 2418.0 ft., I drove a 1½ inch by 4 ft. pipe, 1 ft. west of fence on the east side of the old chute of the Missouri River, from which, the corner post of Mr. Runyan's fence running east, bears south 26.5 ft.

On account of the Missouri River coming out over the bottom, I could not chain the balance of the line. I produced the line through the timber to the bank of what was then the

LATITUDES, DEPARTURES, AND CLOSING ERRORS

LINES DESIGNATED	Direction	Distance Chains	Distance Links	Latitudes N	Latitudes S	Departures E	Departures W	MISCELLANEOUS NOTES

running water in the River. This point has been the bank of the main channel for many years until the Government pile dikes have attempted to push the river approximately one quarter mile farther east. The river had broken through a large hole in the dykes and most of the river appeared to be running in the old channel.

I drove Iron Pipe markers on line near each old chute on high ground and also near the bank of the river.

At the point 2418 ft. east of the northwest corner of section 22, Mr. Runyan's fence is 26.5 ft. south of the true line and bears to the south as it runs to the east. Mr. Runyan has cleared a strip about 4 rods wide through part of the willows; timer and brush and the true line follows close to the north side of cleared strip. Toward the east end, the fence is approximately 4 rods south of the true line. There is no partition fence at the east end next to the river.

Seal

Signed Ben C. Dale
County Surveyor

Continued from Page 131

PLAT OF SURVEY

.....Section or Lot.....Twp. or Blk.....Range..... {East / West} 6th P. M.

Thence S - 20 degrees and 20' W. 215.0 ft. to point of beginning.

The description of the Mill Property Excluding the small tract north of the mill which was included in the deed given by A.S. Daggett but which was not in the deed given to him is as follows:-

Beginning at an iron pipe on the one half sec. line running north and south throuth the center of Sec. 3 Twp. 1, No.-Rg.15 East, 416.5 ft. south of the stone and pipe at the southwest corner of the NW¼ SE¼ of said sec. 3 and running thence.

N-0-degrees and 45'-W, 190.5 ft. on the one half section line;

Thence S - 89 degrees and 50'-W, 84.8 S ft.,

Thence N-0- degrees and 52'-W., 226.0 ft., to a point 85.2 ft. west of the southwest corner of the NW¼ SE¼ of Sec. 3-1-15;

Thence East 126.7 ft. to the one half section line;

Thence S-0- degrees and 45' E., 43.7 ft. on said one half section line to a point 218.8 ft from the southwest corner of the NW¼ SE¼ of Sec. 3-1-15;

Thence East 106.0 ft.;

Thence S-20 degrees and 20' W., 215.0 ft., to a point 32 ft.-N-63 degrees and 31' E. of the southwest corner of the NW¼ SE¼ of Sec. 3-1-15.

Thence N-63 degrees and 31' E., 11.5 ft.,

Thence S-11 degrees and 37' E., 68.2 ft., to a point 148.0 ft. east of the southwest corner of the NW¼ SE¼ of Sec. 3-1-15;

Thence S-57 degrees and 50' W., 331.5 ft. to place of beginning.

I have prepared a plat showing the original mill property, and the present mill property. The small piece of land north of the mill which was deeded by A.S. Daggett but not deeded to him him is also indicated. The plot is made a part of this survey.

Signed Ben C. Dale
County Surveyor

Seal

CERTIFICATES

Application for survey of.....Section....., Township....., North, Range.....,

by....., 191....., owner of the.....

.....of said section.

Interested parties were notified by.....on the.....day of.....191.....,
(Mail or Personal Service)

of date when said survey would begin. Interested parties present were.....

.....

OATH OF CHAINMEN

We,.....and.....,

do hereby certify that, after being duly sworn, we assisted....., County Surveyor, in the survey of

.....Section....., Township.....North, Range.....
and that all lines of said survey were accurately measured by us according to instructions given us and to the best of our skill and ability.

Subscribed in my presence and sworn to before me *.....Chainman,*

this.....day of.....191..... *.....Chainman,*

.....County Surveyor. *.....Chainman.*

SURVEYOR'S CERTIFICATE

I hereby certify that on the.....day of.....191....., I surveyed

.....

Section....., Township.....North, Range....., and that said survey was accurately made, according to law and the established rules and regulations governing the subdivision of sections, and that all corners were perpetuated with durable material as provided by law and as specifically set forth in the foregoing field notes; and that said notes and map have been compared with the memorandum notes of survey and are true and correct.

Witness my hand this.....day of.....191.....

.....County Surveyor.

OFFICIAL RECORD

FIELD NOTES

821—KLOPP & BARTLETT CO. Printing, Lithographing, County Supplies; Omaha.

From Station	Course of Line	To Stat'n	Distance Chains	Distance Links	Magnetic Variation or Angle	Kind of Corner	REMARKS

Falls City, Nebraska
December 10, 1943

DESCRIPTION OF SURVEY

Field notes and Record of a Dependent Survey of lands in Lot No. 5 of the SE ¼ NW ¼ of Sec. 3, Twp 2 No. Rg. 13 E. in the City of Humboldt, in Richardson County, Nebraska.

Survey was executed by Ben C. Dale, County Surveyor of Richardson County with assistance by Henry Werner as chainman and flagman. Survey was made on Nov. 24, 1943.

Object of survey was to determine boundaries of lands deeded to Mrs. Bessie Howe by John Holman, as described in the Deed Records of Richardson County and recorded in Deed Record Book No. 98, Page 387, and Deed Record Book No. 99, Page 374.

I find no record of previous surveys in the vicinity of this land.

I find that County Surveyor, J.F. Relf, made a survey of a line in Blk. No. 19, of Tinker and King's Addition to Humboldt, Nebraska which is recorded in County Surveyor's Record Book No. 1, Page 24.

In that survey, Mr. Relf used the monuments set for the center of Sec. 3-2-13, the northwest cor. of Blk. 17, Tinker and King's Add. and the northeast cor. of Blk. 18, Tinker and King's Add. which monuments were used in the prosecution of this survey.

The description of Lot No. 5 of the SE¼ NW¼ of Sec. 3-2-13 as deeded by Mr. King to Mr. Holman is recorded in Recorders Deed Record Book No. 54, Page 308.

I, Ben C. Dale, do hereby certify that I have accurately and correctly made the following survey:-

I located the northeast cor. of NW¼ of Sec. 3-2-13 as established by Dep. State Surveyor, Hugh Dillon in 1935 and perpetuated by me in 1940. I located the southeast cor. of the NW¼ of Sec. 3-2-13 as determined by witness record in survey by J.F. Relf as recorded in Surveyor's Record Book No. 1, Page 24.

I began at the southeast cor. of the NW¼ of Sec. 3-2-13 and measured north on the one-half section line, 59 rods and 8 ft.(981.5 Ft.), the distance called for in the deeds. I find this distance does not agree with land occupied by Mr. Howe and an error has evidently been made in the deed. I continued the chaining north to 1165.5 Ft. to the east and west fence line produced on the north side of the tract of land occupied by Mr. and Mrs. Howe, which fence has been used as the division fence for many years. I then measured south 132 Ft. to a point 1033.5 Ft. north of the southeast cor. of the NW¼ of Sec. 3-2-13 and set a temporary mark for the southeast cor. of the tract occupied by Mr. and Mrs. Howe.

Then I went to the pipe set for the northwest cor. of Blk. No. 17, Tinker and King's Add. to City of Humboldt and measured north 24.75 Ft. to the center of 8 th St. I then measured north 1033.5 Ft. from the center of 8th St. to a point 198 Ft. west of the temporary mark set for the southeast cor. of the tract of land occupied by Mr. & Mrs. Howe, to establish a temporary southwest cor. of this tract. From this point I measured north 132 Ft. to a point 198 Ft. west of the mark set for the northeast cor. of said tract, to establish the northwest cor. of tract occupied by Mr. & Mrs. Howe.

I made a further study of the deed records to see if I could find reason for the error in the deeds. I find in description of King's Addition to the City of Humboldt as recorded in Deed Record Book No. 22, Pages 556 and 557.

I find that 9th St. on the north side of King's Add. is specifically dedicated as a street 3 rods wide. This dedication was made by J.W. King on Dec. 20, 1876.

J.W. King sold Lot No. 5 of the SE¼ NW¼ located immediately north of King's Add. to John Holman on May 11, 1891, as recorded in Deed Record Book No. 54, Page 308.

This deed describes Lot No. 5 as beginning 29½ rods north of the southeast cor. of the NW¼ of Sec. 3-2-13, This 29½ rods places the starting point even with the north line of Blk. 19 of King's Add. to City of Humboldt. The description of Lot 5 then follows north to the northeast cor. of the SE¼ NW¼ of Sec. 3-2-13; thence west to Central Ave.; thence South to northwest cor. of Lot No. 5 of Blk. No. 20 of King's Add.; thence east to place of beginning. It will be observed that one half of the Nemaha Street on the east side has been included in the deed and ~~also all of 9th street along the south side has been included. 9th St. had been previously~~ dedicated to the city as a street by Mr. King, and since all of the land was in the City limits ~~Nemaha St. was probably a legal street as well and coult not be sold. It will be noted that~~

LATITUDES, DEPARTURES, AND CLOSING ERRORS

LINES DESIGNATED	Direction	Distance Chains	Distance Links	Latitudes N	Latitudes S	Departures E	Departures W	MISCELLANEOUS NOTES

the land of Mr. & Mrs. Howe includes a deed for half of the street. I question whether that is a proper deed.

It appears to me that the error was made in making out the deeds to Mrs. Howe in the following manner;

The measurement was made from the north side of 9th St. which was presumed to be the south line of Lot No. 5 and this distance was then added to the 29½ rods described in Lot No. 5. This would make the total distance the width of 9th St. short or 3 rods. An additional 3 rods added onto the original 59 rods and 8Ft would place the south line of the Howe land at the middle of the east end of the driveway and 132Ft. north would place the north line 2½Ft. south of the present fence line.

This survey has been requested because of a dispute as to the ownership of a driveway along or near the south line of the Howe tract of land. If the present north fence line of the Howe tract is used as the true north line or if the south line of the Howe tract is based on a probable error of 3 rods in the deed, the south line would come near the center of the driveway at the east side of the tract. The old fence at west end of the tract is 3Ft. farther north than at the east end. The sidewalk extending south from the Howe residence thru a gate and thence

PLAT OF SURVEY

.....Section or Lot.....Twp. or Blk.....Range..... {East / West} 6th P. M.

west along the south side of the fence, appears to be a very old stone walk. The west end of the driveway is 6 or 8 Ft. farther north than the east end.

Signed Ben C. Dale
County Surveyor

Seal



CERTIFICATES

Application for survey of.....Section....., Township....., North, Range.....,

by....., 191....., owner of the.....

.....of said section.

Interested parties were notified by.....on the.....day of.....191.....,
(Mail or Personal Service)

of date when said survey would begin. Interested parties present were.....

.....

OATH OF CHAINMEN

We,.....and.....,

do hereby certify that, after being duly sworn, we assisted....., County Surveyor, in the survey of

.....Section....., Township.....North, Range.....
and that all lines of said survey were accurately measured by us according to instructions given us and to the best of our skill and ability.

Subscribed in my presence and sworn to before me *.....Chainman,*

this.....day of.....191..... *.....Chainman,*

.....County Surveyor. *.....Chainman.*

SURVEYOR'S CERTIFICATE

I hereby certify that on the.....day of.....191....., I surveyed

.....

Section....., Township.....North, Range....., and that said survey was accurately made, according to law and the established rules and regulations governing the subdivision of sections, and that all corners were perpetuated with durable material as provided by law and as specifically set forth in the foregoing field notes; and that said notes and map have been compared with the memorandum notes of survey and are true and correct.

Witness my hand this.....day of.....191.....

.....County Surveyor.

OFFICIAL RECORD

FIELD NOTES

5421—KLOPP & BARTLETT CO. Printing, Lithographing, County Supplies; Omaha.

From Station	Course of Line	To Stat'n	Distance Chains	Distance Links	Magnetic Variation or Angle	Kind of Corner	REMARKS
							Falls City, Nebraska Dec. 17, 1943

DESCRIPTION OF SURVEY

Field notes and record of a dependent survey of a line between Secs. 35 and 36-Twp 4 North - Rg. 16 East of 6th P.M. in Nemaha County, Nebraska.

Survey requested by Mr. H. B. Muffly of Lincoln, Nebraska.

Survey was executed by Ben C. Dale, County Surveyor of Richardson County, with assistance of Henry Werner as flagman. Survey was made on Dec. 1, 1943.

Object of survey was to determine a part of the east line of the NE ¼ SE ¼ of Section 35-4-16.

The corners on this line were previously established or perpetuated by Dep. State Surveyor, H.B. Lawson in 1927, Application No. 378.

I began at the corner as perpetuated by H.B. Lawson, at the southeast corner of Section 35-4-16 and ran north on a random line which came out 38.7 Ft. east of the ¼ corner on the east side of the section.

I then went to the approximate location of the 1/16 corner on the east side of the SE ¼ of Sec. 35 and measured west 19.35 Ft. and found the 1/16 cor. set by Surveyor Lawson. The corner was marked with a 1 inch pipe which was 1 inch out of the ground and had been bent over by traffic or road machinery. I straightened pipe and drove it down to cover 12 inches and placed a brick on top. I drove a 1¼" x 30" Pipe 33 Ft. North on line and a 1" x 24" Pipe 16.5 Ft. south. I drove a 1¼" pipe east of the farm residence to mark the section line.

Signed Ben C. Dale
County Surveyor
Falls City, Nebr.
Richardson County

Seal

LATITUDES, DEPARTURES, AND CLOSING ERRORS

LINES DESIGNATED	Direction	Distance Chains	Distance Links	Latitudes N	Latitudes S	Departures E	Departures W	MISCELLANEOUS NOTES

PLAT OF SURVEY

.....Section or Lot.....Twp. or Blk.....Range..... {East / West} 6th P. M.



CERTIFICATES

Application for survey of.....*Section*....., *Township*....., *North, Range*.....,

by....., *191*....., *owner of the*.....

.....*of said section.*

Interested parties were notified by.....*on the*.....*day of*.....*191*.....,
(Mail or Personal Service)

of date when said survey would begin. Interested parties present were.....

.....

OATH OF CHAINMEN

We,.....*and*.....,

do hereby certify that, after being duly sworn, we assisted....., *County Surveyor, in the survey of*

.....*Section*....., *Township*.....*North, Range*.....
and that all lines of said survey were accurately measured by us according to instructions given us and to the best of our skill and ability.

Subscribed in my presence and sworn to before me .....*Chainman,*

this.....*day of*.....*191*..... .....*Chainman,*

.....*County Surveyor.* .....*Chainman.*

SURVEYOR'S CERTIFICATE

I hereby certify that on the.....*day of*.....*191*....., *I surveyed*

.....

Section....., *Township*.....*North, Range*....., *and that said survey was accurately made, according to law and the established rules and regulations governing the subdivision of sections, and that all corners were perpetuated with durable material as provided by law and as specifically set forth in the foregoing field notes; and that said notes and map have been compared with the memorandum notes of survey and are true and correct.*

Witness my hand this.....*day of*.....*191*.....

.....*County Surveyor.*

OFFICIAL RECORD

FIELD NOTES

5321—KLOPP & BARTLETT CO., Printing, Lithographing, County Supplies; Omaha.

From Station	Course of Line	To Stat'n	Distance Chains	Distance Links	Magnetic Variation or Angle	Kind of Corner	REMARKS
							Falls City, Nebraska Dec. 17, 1943

DESCRIPTION OF SURVEY

Field notes and record of a dependent survey in Sec. 25-Twp 3 North-Rg. 13 East of 6th P.M. in Richardson County, Nebraska.

Survey requested by Mr. Wenzel Horalek, Humboldt, Nebraska.

Survey was executed by Ben C. Dale, County Surveyor of Richardson County with assistance o of Roland Hermann and Lyle Lundy as flagmen and chainmen. Survey was made on April 21, 1943.

Object of survey was to determine the line between the N½ and S½ of the NW¼ of said Section 25-3-13.

I find no record in the County Surveyor's Record of any previous surveys in Sec. 25-3-13.

I, Ben C. Dale, do hereby certify that I have accurately and correctly made the following survey:-

I proceeded to sub-divide the section by establishing the one-quarter corners on the west and south side of Sec. 25, the center of said section and the 1/16 corners on the east and west side of the NW¼. I had previously re-established the southwest, southeast and northeast corners of Sec. 25-3-13 and the ¼ corner on the east side of said Section.

I had previously found no evidence of the original ¼ corners on the west and south sides of the section. I made further excavation at the points where I re-established the corners without finding any evidence:

I began at the northwest cor. of Sec. 25 where I found original cor. standing and I chained south 5280.4 Ft. to the southwest cor. of Sec. 25. At 1320.1 Ft. I established the 1/16 cor. at the northwest cor. of the S½ NW¼ of Sec. 25. I set a 1"x30" pipe with a 1¼"x12" pipe on top for corner from which

1. A 1½"x30" Pipe Bears West - 29.4 Ft.
2. A 1¼"x30" Pipe Bears East - 32.4 Ft.

I re-established the ¼ cor. at 2640.2 Ft. I set a 1¼"x18" pipe with pint bottle at bottom to mark the corner, from which

1. A Hedge row running east bears South 4.0 Ft.
2. A 1½"x30" Pipe Bears West 31.0 Ft.
3. A 6" Cedar tree Bears E.S.E. 62.3 Ft.

I then went to the southwest cor. of Sec. 25 and chained east 5261.5 Ft. to the southeast cor. of Sec. 25. I re-established the ¼ cor. at 2630.75 Ft. which I marked with a 1¼"x18" pipe with a piece of pint bottle beside from which,

1. A 1½" x 30" Pipe Bears North 33.0 Ft.
2. A 1¼" x 24" Pipe Bears South 33.0 Ft.

I found the limestone set for the ¼ cor. on the north side of Sec. 25. The top of the stone had been broken off with the bottom still standing in place in original soil and one covered 15". I set a 1½"x15" pipe for cor. with pieces of original stone beside from which

1. A 1½" Pipe Bears So. 33.0'
2. A 1¼" Pipe Bears No. 33.0'

I then proceeded to establish the center of Sec. 25 by running lines from the ¼ cor. on the west side of Sec. 25 to the ¼ cor. on the east side of Sec. 25 and from the ¼ cor. on the south side of Sec. 25 to the ¼ cor. on the north side and at the point of intersection of these lines I established the center of Sec. 25. I marked the cor. with a 1½"x30" pipe from which,

1. A 6" Mulberry tree bears N N W - 11.5 Ft.
2. A 12" Hedge corner Post Bears SW - 4.1 Ft.

I then chained north from the center of Sec. 25, 2643.8 Ft. to the ¼ cor. on the north side of said sec. and at 1321.9 Ft. I established the 1/16 cor. on the east side of the NW¼ of Sec. 25. I marked this cor. with a 1½"x2 Ft. pipe. I then set stakes on a line between

LATITUDES, DEPARTURES, AND CLOSING ERRORS

LINES DESIGNATED	Direction	Distance Chains	Distance Links	Latitudes N	Latitudes S	Departures E	Departures W	MISCELLANEOUS NOTES

this 1/16 cor. and the 1/16 cor. on the west side of NW¼ to mark the line between the N½ and S½ of the NW¼ of Sec. 25-3-13.

Signed Ben C. Dale
County Surveyor
Richardson County
Nebraska

Seal

PLAT OF SURVEY

.....Section or Lot.....Twp. or Blk.....Range..... { East / West } 6th P. M.



CERTIFICATES

Application for survey of.....Section....., Township....., North, Range.....,

by....., 191....., owner of the.....

.....of said section.

Interested parties were notified by.....on the.....day of.....191.....,
(Mail or Personal Service)

of date when said survey would begin. Interested parties present were.....

.....

OATH OF CHAINMEN

We,.....and.....,

do hereby certify that, after being duly sworn, we assisted....., County Surveyor, in the survey of

.....Section....., Township.....North, Range.....
and that all lines of said survey were accurately measured by us according to instructions given us and to the best of our skill and ability.

Subscribed in my presence and sworn to before me *.....Chainman,*

this.....day of.....191..... *.....Chainman,*

.....County Surveyor. *.....Chainman.*

SURVEYOR'S CERTIFICATE

I hereby certify that on the.....day of.....191....., I surveyed

.....

Section....., Township.....North, Range....., and that said survey was accurately made, according to law and the established rules and regulations governing the subdivision of sections, and that all corners were perpetuated with durable material as provided by law and as specifically set forth in the foregoing field notes; and that said notes and map have been compared with the memorandum notes of survey and are true and correct.

Witness my hand this.....day of.....191.....

.....County Surveyor.

OFFICIAL RECORD

FIELD NOTES

5421—KLOPP & BARTLETT CO., Printing, Lithographing, County Supplies, Omaha.

From Station	Course of Line	To Stat'n	Distance Chains	Distance Links	Magnetic Variation or Angle	Kind of Corner	REMARKS

January 5-6, 1944

DESCRIPTION OF SURVEY

Field notes of a survey of a 5 acre tract of land located in Lots numbers 2 and 3 which are a part of the Government 1855 Survey of the NW ¼ of Sec. 27-Township 1 North-Range 18 East of the 6th P.M. in Richardson County, Nebr.

Survey was requested by Mr. Tom Bojack of Rulo, Nebraska to determine the description and boundaries of a 5 acre tract of land purchased from Mrs. Margaret B. Hall.

Survey was executed by Ben C. Dale, County Surveyor on Jan. 5 and 6, 1944. The chainman and flagman was Arnold Lanning.

I, Ben C. Dale, do hereby certify that I have accurately and correctly made the following survey:-

I find no records of any previous dependent surveys in this vicinity. I began the survey from the one quarter cor. between Secs. 28 and 27-1-18 which is marked by an iron pipe. This cor. is also the southwest cor. of Lot No. 3.

I determined the true bearing of all lines by reference to the Government Triangulation System along the Missouri River. Bearing observations for this survey were initiated from Government Triangulation Station No. 215, located on top of high hill near the northeast cor. of the SW¼ NE¼ of Section 27-1-18.

Attention is called to the fact that there are 2 lot No. Two's and 2 lot No. Three's in Sec. 27-1-18. These identical numbers were established by the Government in the separate surveys of parts of Sec. 27-1-18. The Lots on the west side of the Nemaha River are a part of the Government original 1855 Survey and the lots of that survey are usually described only by Lot number and section. The lots on the east side of the Nemaha River are a part of Government 1890 Survey of the Iowa Indian Reservation and these Lots should be described as a part of the Iowa Indian Reservation to distinguish them from lots of the same number in the original 1855 Survey.

DESCRIPTION OF 5 ACRE TRACT

Beginning at a point marked by an iron pipe in the north line of the public highway, 805.8 Ft. North and 885.8 Ft. East of the southwest cor. of Lot No. 3 of the 1855 Survey of Sec. 27 Twp. 1 North-Range 18 East of the 6th P.M. and running thence, No. 17 degrees and 2 minutes E., 844.6 Ft. to the Missouri River; thence N 85 degrees and 20 minutes E., 301.4 Ft. along the edge of the Missouri River to the center line of the Nemaha River at its junction with the Missouri River; thence S 17 degrees and 2 minutes W., parallel with and 280 Ft. from the west line of this 5 acres tract, a distance of 716.3 Ft. along the center of the Nemaha River to the north right of way line of the public roads thence south 66 degrees and 26 minutes W., 149.0 Ft. to a concrete Post on the top of the bank of the Nemaha River; thence continuing in the same direction, 219.8 Ft. to the place of beginning.

Above described premises contains 5 acres of land and is located in Lots No. 2 and No. 3 of the Government 1855 Survey of Section 27-1-18, Richardson County, Nebraska.

Signed Ben C. Dale
County Surveyor

Seal

LATITUDES, DEPARTURES, AND CLOSING ERRORS

LINES DESIGNATED	Direction	Distance Chains	Distance Links	Latitudes N	Latitudes S	Departures E	Departures W	MISCELLANEOUS NOTES

PLAT OF SURVEY

.....Section or Lot.....Twp. or Blk.....Range..... {East / West} 6th P. M.



CERTIFICATES

Application for survey of.....*Section*....., *Township*....., *North, Range*.....,

by....., *191*....., *owner of the*.....

.....*of said section.*

Interested parties were notified by.....*on the*.....*day of*.....*191*.....,
(Mail or Personal Service)

of date when said survey would begin. Interested parties present were.....

.....

OATH OF CHAINMEN

We,.....*and*.....,

do hereby certify that, after being duly sworn, we assisted....., *County Surveyor, in the survey of*

.....*Section*....., *Township*.....*North, Range*.....
and that all lines of said survey were accurately measured by us according to instructions given us and to the best of our skill and ability.

Subscribed in my presence and sworn to before me .....*Chainman,*

this.....*day of*.....*191*..... .....*Chainman,*

.....*County Surveyor.* .....*Chainman.*

SURVEYOR'S CERTIFICATE

I hereby certify that on the.....*day of*.....*191*....., *I surveyed*

.....

Section....., *Township*.....*North, Range*....., *and that said survey was accurately made, according to law and the established rules and regulations governing the subdivision of sections, and that all corners were perpetuated with durable material as provided by law and as specifically set forth in the foregoing field notes; and that said notes and map have been compared with the memorandum notes of survey and are true and correct.*

Witness my hand this.....*day of*.....*191*.....

.....*County Surveyor.*

OFFICIAL RECORD

FIELD NOTES

5421—KLOPP & BARTLETT CO. Printing, Lithographing, County Supplies; Omaha.

From Station	Course of Line	To Stat'n	Distance Chains	Distance Links	Magnetic Variation or Angle	Kind of Corner	REMARKS June 9, 1944

DESCRIPTION OF SURVEY

Field notes of the sub-division of the W ½ NE ¼ of Sec. 14, Twp. 1 No. Rg. 16 East, Richardson County, Nebraska.

Survey was requested by Henry Barton to determine the property lines of a divided eighty acre tract purchased by himself, M.C.Bullock and Steve Prior.

Survey was executed by Ben C. Dale, County Surveyor on April 3 and 5, 1944. Arnold Lanning was chainman and flagman.

I examined the records of the County Surveyor and I find the cor. at the center of Sec. 14-1-16 was used by Co. Surveyor Grinstead in 1901 as recorded in Surveyor's Record Book "C" page 248. The ¼ cor. on the east side of Sec. 14 was re-established by County Surveyor Towle as recorded in Record Book "C" page 190. The NE ¼ of Sec. 14-1-16 was divided into two eighties by Surveyor Gravencamp in 1920 as recorded in Surveyor's Record Book No. 1, page 28. The ¼ cor. on the east side of Sec. 14 was used by Surveyor Shildneck in 1924.

I, Ben C. Dale, do hereby certify that I have accurately and correctly made the survey as follows:-

In accordance with Government regulations for land division, I proceeded to sub-divide the NE ¼ and the NW ¼ of Sec. 14-1-16. I located the northeast and northwest cors. of the NE ¼ of Sec. 14-1-16 from witness records made before St. Hy # 4 was paved. I chained east from the from the northwest cor. of the NE ¼ of Sec. 14 to the northeast cor. of Sec. 14. I make this distance 2644.0 Ft. At 661 Ft. I established the northwest cor. of the NE ¼ NW ¼ NE ¼ of Sec. 14 and at 1322 I established the northeast corner of the NE ¼ NW ¼ NE ¼ of Sec. 14 Corners were marked by nails driven in black top road and witnessed in.

I chained south from the one quarter cor. on the north side of Sec. 14; at 1319.5 Ft. pass large limestone with X on top. I find no record of this stone. At 2640.0 Ft. I found a long limestone, leaning to north beside a large hedge cor. post set in concrete. At 1320.0 Ft. I established the 1/16 cor. and marked it with a 1½"x30" iron pipe. At 660.0 Ft. I drove an iron pipe for the southwest cor. of the NW ¼ NW ¼ NE ¼ of Sec. 14

I located the gas pipe set by Surveyor Gravencamp for the 1/16 cor. on the south side of the NE ¼ of Sec. 14.

I chained south from the northeast cor. of Sec. 14 to the ¼ cor. where I found a large limestone lying in ditch. According to Surveyor Shildneck's record this stone originally stood in line with hedge running east. I took Mr. Robert Steele, who has lived on this farm for many years, to the location and he claimed that the stone originally stood exactly in line with the hedges running east and south. I drove a 2 inch by 30 inch steel pipe for the ¼ cor. and placed the stone on the west side of the pipe. I made the distance to this cor, 2639.0 Ft. At 1319.5 Ft. I established the 1/16 cor. by placing a 2"x30" iron pipe.

I then run lines from the 1/16 cor. on the north side of the NE¼ of Sec. 14 to the 1/16 cor. on the south side and from the 1/16 cor. on the west side to the 1/16 cor. on the east side and at the point of their intersection, I established the center of the NE ¼ of Sec. 14. I marked this cor. with a 2"x30" pipe.

I then proceeded to divide the NW¼ NE¼ in quarters. I chained east from the 1/16 cor. on the west side of the NW¼ NE¼ of Sec. 14 to the center of the NE¼, 1322.4 Ft. At 661.2 Ft. I established the southeast cor. of the SW¼ NW¼ NE¼ of Sec. 14.

I chained north from the center of the NE¼, 1319.2 Ft. to the 1/16 cor. on the north side of the NE¼ and at 659.6 Ft. I established the southeast cor. of the NE¼ NW¼ NE¼ of Sec. 14.

I then run lines north and south and east and west connecting these cors. on each side of the NW¼ NE¼ and at their point of intersection I established the center of the NW¼ NE¼ of Sec. 14. I marked this cor. with a 1½"x30" Pipe. I then set stakes on lines for division fences. All cors. were witnessed in where possible and these witnesses are entered in the cornerstone record in the office of the County Engineer.

Signed Ben C. Dale
County Surveyor

Seal

LATITUDES, DEPARTURES, AND CLOSING ERRORS

LINES DESIGNATED	Direction	Distance Chains	Distance Links	Latitudes N	Latitudes S	Departures E	Departures W	MISCELLANEOUS NOTES

PLAT OF SURVEY

.....Section or Lot.....Twp. or Blk.....Range..... {East / West} 6th P. M.

(Continued from Page 139)

Since there are no definite original or perpetuated block corners north of Block No. 228, I chained several blocks north from the centerline of the 7th St. paving and found them to be the approximate 300 Ft. required. I therefore use the center line of 7th St. pavement to measure south from. I found the west line of Block 228 to be 229.5 Ft. long and the east line 230.4 Ft. long. The plat distance is 216.5 Ft. as shown on plat of Falls City-Recorders' Deed Record Book No. 42-Page 562..

The width of Lots Nos. 9 and 16 across the south side of Falls City as shown on this Plat and Record are evidently in error.

The original plat of Falls City as shown in Recorders' Deed Record Book B-Page 57 does not show any Blk. 228. Deed Record Book No. 35-Page 252 lists a strip of land along the south edge of Falls City which is 240 Ft. wide and is deeded to J.E. Burbank in 1881. The plat shown in Book 42-Page 562 was drawn in 1883 and filed in 1885. An old 1885 Atlas shows a Burbank Addition but (no) record exists in Recorders' Office. ---See Note.
Old B. B. & Q. R.R. Plats show Lots 9 and 16 to be 32 Ft. wide which probably were taken from some unknown description or plat of this Burbank Addition.
Note- On further search I found Record of Burbank Addition - Deed Record Book # 40 - Page 436 - This shows Lots 9 & 16 as 32' wide.

I therefore laid out Lot No. 9 to be 30.4 Ft. wide at the east end and 30 Ft. wide on the west end. Lots 5,6,7 and 8 were made 25 Ft. wide and 128.4 Ft. long. Since the 16 Ft. alley has never been opened, each lot owner would be entitled to one half of the 16 foot alley. This alley is now used as a creek to carry off storm water from Falls City.

I drove a 3/4" Pipe at the northeast corner of Lot No. 5 and 3/4" Pipe on line 119.7 Ft. west near bank of creek.

A plat of the above lands has been drawn on a scale of 1" equals 30 Ft. and said plat is made a part of this survey.

Seal

Signed Ben C. Dale
County Surveyor

CERTIFICATES

Application for survey of.....Section....., Township....., North, Range.....,

by....., 191....., owner of the.....

.....of said section.

Interested parties were notified by.....on the.....day of.....191.....,
(Mail or Personal Service)
of date when said survey would begin. Interested parties present were.....

.....

OATH OF CHAINMEN

We,.....and.....,

do hereby certify that, after being duly sworn, we assisted....., County Surveyor, in the survey of

.....Section....., Township.....North, Range.....
and that all lines of said survey were accurately measured by us according to instructions given us and to the best of our skill and ability.

Subscribed in my presence and sworn to before me .....*Chainman,*

this.....day of.....191..... .....*Chainman,*

.....*County Surveyor.* .....*Chainman.*

SURVEYOR'S CERTIFICATE

I hereby certify that on the.....day of.....191....., I surveyed

.....

Section....., Township.....North, Range....., and that said survey was accurately made, according to law and the established rules and regulations governing the subdivision of sections, and that all corners were perpetuated with durable material as provided by law and as specifically set forth in the foregoing field notes; and that said notes and map have been compared with the memorandum notes of survey and are true and correct.

Witness my hand this.....day of.....191.....

.....*County Surveyor.*

OFFICIAL RECORD

FIELD NOTES

5421—KLOPP & BARTLETT CO., Printing, Lithographing, County Supplies, Omaha.

From Station	Course of Line	To Stat'n	Distance Chains	Distance Links	Magnetic Variation or Angle	Kind of Corner	REMARKS
							Jan. 26, 1946

DESCRIPTION OF SURVEY

Field notes of a dependent survey of a tract of land, (known as the "Mill Tract"), in the NE¼ SE¼ of Sec. 15-Twp 1 No.-Rg. 16 E. and Lots 5,6,7,8,9 Block 228, all located in Falls City, Richardson County, Nebraska.

Survey was requested by Charles M. Blackmar, Attorney, located at 906 Commerce Bldg., Kansas City, Missouri.

Survey was executed by Ben C. Dale, County Surveyor and Engineer on Dec. 28, 29,31, 1945, and Jan. 10, 1946. Isaac Smith, Levi McBride, and Arnold Lanning were used as chainmen and assistants.

I examined the records of the County Surveyor and I found that the tract of land known as the "Mill Property" was surveyed by J.F. Relf, Dep. Co. Surveyor, on May 16, 1916, as recorded in Surveyor's Record Book "C"-page 407. I retraced this survey and located the cors. as established or used by J.F.Relf. Mr. Relf has apparently made several errors or assumptions for which he gives no explanation. The length of the Blocks in Falls City are supposed to be 256 Ft. Mr. Relf begins at the northwest cor. of the NE¼ SE¼ of Sec. 15-1-16, which cor. is located 20 Ft. east of the east line of Lane St. He then run east 256 Ft. to locate the west side of Morton St., which would make Block No. 228, 276 Ft. long.

The south line of the "Mill Tract" was apparently determined from previously established corners of which I find no record.

I find no record of the establishment or dedication of Morton St. south of the one half sec. line as the street is now located on the east side of the "Mill Tract". North of the one half sec. line it is 80 Ft. wide.

I also find that J.F. Relf laid out the Goolsby Addition on July 8, 1916, as recorded in Surveyor's Record Book No. 1, Page 20 and in Register of Deeds-Deed Record Book No. 83-Page 484. This addition is on the east side of Morton St. across from the "Mill Tract". Mr. Relf has assumed that the large stone standing on the east side of Wilson St. was set for the east side of Wilson. This stone was set at the 40 rod line of the sub-division of the land lying south of the one half sec. line and is 662.7 Ft. west of the one quarter cor. instead of the distance of 656.0 Ft. given by Mr. Relf in his survey of the "Mill Tract." His starting point for the Goolsby Addition should be 728.7 Ft. instead of 722.0 Ft.

In Mr. Relf's survey of the "Mill Tract", he describes the southeast cor. of the "Mill Tract" as a gas pipe from which the southeast cor. of the Mill office bears N 12 degrees 30' W 22.1 Ft. This must be the magnetic bearing at that time instead of the true bearing. This bearing will place the cor. 2.0 Ft. east of its true location.

I, Ben C. Dale, do hereby certify that I have accurately and correctly made the survey as follows:-

I found the cor. stone standing at the Northwest cor. of the NE¼ SE¼ of Sec. 15-1-16. This is a large lime stone with a cross on top and covered 16". It stands in a garden. I drove a 1½"x4Ft. iron pipe on south side of stone to stand 12" out of the ground. A 30" maple tree bears N.W. 46.3 Ft. the near cor. of brick and concrete porch foundation bears nne-38.7'; the near cor. of concrete foundation of wood shed bears N.E. 42.7 Ft.

From this 1/16 cor. I run South 285.5 Ft. where I found a 3/4 inch iron pipe buried 12". I drove a 1½" pipe over the 3/4 inch pipe to stand out 12".

From the 1/16 cor. I ran east, 256.0' where I found the pipe set by Relf buried 4 Ft. I set a 1½"x5 FT. pipe on top.

I then ran south 285.4 Ft. to a point 256 Ft. east of the southwest cor. of the "Mill Tract" and 22.1 Ft. south of the southeast cor. of Mill office building. I set s 3/4" pipe for the southeast corner of the "Mill Tract."

I found the C.B.&Q. R.R. siding across the "Mill Tract" to be located as described in Deed Record Book 64-Page 585, located as follows:-

Beginning at a point 35.9 Ft. west of the southeast cor. of the "Mill Tract" and running thence in a northerly direction on a curve bearing to the right and having a radius of 359.3Ft. a distance of 164 Ft.; thence north 126.3 Ft. to the north line of the Se ¼ of said Sec. 15, at a point 73.3 Ft. west of the pipe set for the northeast cor. of the "Mill Tract."

LATITUDES, DEPARTURES, AND CLOSING ERRORS

LINES DESIGNATED	Direction	Distance Chains	Distance Links	Latitudes N	Latitudes S	Departures E	Departures W	MISCELLANEOUS NOTES

I then proceeded to survey Lots 5,6,7,8,9 of Blk, No. 228 of original town of Falls City.

According to J.F. Relf's survey of land and lots lying west of the "Mill Property" as recorded in Surveyor's Record Book No. 1, Page 6, the 1/16 cor. stone at the northwest cor. of NE¼ SE¼ of Sec. 15 is 20 Ft. west of the east line of Lane St. This 20 Ft. is also the distance shown on maps of C.B.&Q. right of way.

I chained the distance from the ¼ cor. on the east side of Sec. 15 to the east side of Lane St. I make this distance 1346.8 Ft. The distance as shown on the plat of Falls City is 1330 ' This makes the distance 16.8 Ft. long. In Relf's survey mentioned above, he finds the lengths of Blks. 229 and 230 to be 256 Ft. I measured on 9th St. from the east side of Lane St. to the west side of side walk on west side of Morton St. and I found this distance to be 278 Ft. which is 22 Ft. long. It is apparent that an error was made in laying out Blk. 228.

I made all Blocks east of Morton St. 256 Ft. wide and placed the excess of 16.8 Ft. in Block No. 228 to make it 272.8 Ft. wide and each lot 128.4 Ft. long.

(Continued on Page 138)

PLAT OF SURVEY

.....Section or Lot.....Twp. or Blk.....Range..... { East / West } 6th P. M.



CERTIFICATES

Application for survey of.....*Section*....., *Township*....., *North, Range*.....,

by....., *191*....., *owner of the*.....

.....*of said section.*

Interested parties were notified by.....*on the*.....*day of*.....*191*.....,
(Mail or Personal Service)

of date when said survey would begin. Interested parties present were.....

.....

OATH OF CHAINMEN

We,.....*and*.....,

do hereby certify that, after being duly sworn, we assisted....., *County Surveyor, in the survey of*

.....*Section*....., *Township*.....*North, Range*.....

and that all lines of said survey were accurately measured by us according to instructions given us and to the best of our skill and ability.

Subscribed in my presence and sworn to before me

this.....*day of*.....*191*.....

.....*County Surveyor.*

.....*Chainman,*

.....*Chainman,*

.....*Chainman.*

SURVEYOR'S CERTIFICATE

I hereby certify that on the.....*day of*.....*191*....., *I surveyed*

.....

Section....., *Township*.....*North, Range*....., *and that said survey was accurately made, according to law and the established rules and regulations governing the subdivision of sections, and that all corners were perpetuated with durable material as provided by law and as specifically set forth in the foregoing field notes; and that said notes and map have been compared with the memorandum notes of survey and are true and correct.*

Witness my hand this.....*day of*.....*191*.....

.....*County Surveyor.*

OFFICIAL RECORD

FIELD NOTES

5421—KLOPP & BARTLETT CO. Printing, Lithographing, County Supplies, Omaha.

From Station	Course of Line	To Stat'n	Distance Chains	Distance Links	Magnetic Variation or Angle	Kind of Corner	REMARKS July 1946

This is to certify that I, Ben C. Dale, County Surveyor and County Engineer for Richardson County, Nebraska, did in July 1946, survey, sub-divide and plat into city blocks and streets, a tract of land belonging to the Wm. P. Myers' estate located in toe city of Falls City in the E ½ NE ¼ SE ¼ of Section 15-Twp 1 No.-Rg. 16 E.

I examined all the old records and plats available pertaining to the land to be plated. It appears that the Wm. P. Myers land north of the C.B.&Q. Railroad was at one time laid out as the Charles Steele Addition, but which addition was never completed and recorded. One tract of land was deeded out as lots 13 to 18 in Block number 255 of Chas. Steele Addition and are now carried in the County Recorder's deed records under that description. I have shown these unrecorded lots on plat.

A survey of the Wm. P. Myers land in the E ½ E ½ SE ¼ of Sec. 15-1-16 was made by R. E. Grinstead, County Surveyor in 1889 and recorded in County Surveyor's Record Book "C", Page 148. The corners were marked with limestones, some of which are still standing.

A Myers' Addition was surveyed and platted by R.E. Grinstead, County Surveyor in 1910. This addition was never approved or recorded.

I began the survey at the northeast cor. of the SE ¼ of Sec. 15-1-16 on the east side of Fulton St. and ran west on the half section line 66 Ft. to a large limestone set for the corner and the west side of Fulton St. I make this stone the northeast cor. of Blk. number 233. I continue west 266 Ft. to a large limestone set by Grinstead for the northwest cor. of Blk. 233. I continue west 70 Ft. to the west side of McLean St., and the northeast cor. of Blk. 234, thence west 260.7 Ft. to a large limestone set for the northwest cor. of the Wm P. Myers land. This stone is 1.3 Ft. north of the true half section line but since it has been used as the line since 1889, I use it as the north west cor. of Blk. number 234.

From this stone at the north west cor. of Blk. 234, I run south on the west line of the E ½ E ¼ SE ¼ of Sec. 15-1-16, as determined by a stone set by Grinstead on the south margin of the Missouri Pacific Railroad right of way, a distance of 286 Ft. to the northwest cor. of a tract of land 150 Ft. by 120 Ft. described as Lots 13 to 18 of Chas. Steele Addition, which addition was never recorded; thence east 120 Ft.; thence south 150 Ft.; thence west 120 Ft. to the southwest cor. of above described Chas. Steele Addition; thence south 135 Ft., to southwest cor. of Blk. 234; thence east 259.2 Ft. to the southeast cor. of Blk. 234; thence east 70 Ft. to east side of McLean St; thence east 85 Ft; thence south 75 Ft; thence east 181 Ft. to south east cor. of Blk. number 233; thence east 66 Ft. to east side of Fulton St; thence north 646 Ft. to beginning.

All lots are 50 Ft. wide except lots number 1, 13, 14, 15, 16 in Blk. 233 and lots number 9, 12, 13 and 17 in Blk. 234 which widths are shown on plat. All lots in the east half of Blk. number 233 are 120 Ft. long. All lots in the west half of Blk. 233 are 130 Ft. long except lots 14 and 15. All lots in the east half of Blk. 234 are 120 Ft. long. The length of the lots in the west half of Blk. 234 vary from 124.7 Ft. to 123.2 Ft. and are marked on plat. All alleys are 16 Ft. wide.

The northeast and northwest corners of Blk. 233 and the northwest cor. of Blk. 234 are marked by large limestones. The Block and Lot corners on the west and south sides of Blk. number 234 are marked with crosses cut in and near the edge of concrete sidewalk. All other Block and Lot corners are marked with one inch square iron rods 20 inches long.

Signed, Aug. 23, 1946 Ben C. Dale
County Surveyor &
County Engineer

Seal

LATITUDES, DEPARTURES, AND CLOSING ERRORS

LINES DESIGNATED	Direction	Distance Chains	Distance Links	Latitudes N	Latitudes S	Departures E	Departures W	MISCELLANEOUS NOTES

PLAT OF SURVEY

.....Section or Lot.....Twp. or Blk.....Range..... { East / West } 6th P. M.



CERTIFICATES

Application for survey of.....*Section*....., *Township*....., *North, Range*.....,

by....., *191*....., *owner of the*.....

.....*of said section.*

Interested parties were notified by.....*on the*.....*day of*.....*191*.....,
(Mail or Personal Service)

of date when said survey would begin. Interested parties present were.....

.....

OATH OF CHAINMEN

We,.....*and*.....,

do hereby certify that, after being duly sworn, we assisted....., *County Surveyor, in the survey of*

.....*Section*....., *Township*.....*North, Range*.....

and that all lines of said survey were accurately measured by us according to instructions given us and to the best of our skill and ability.

Subscribed in my presence and sworn to before me .....*Chainman,*

this.....*day of*.....*191*.....

.....*Chainman,*

.....*County Surveyor.* .....*Chainman.*

SURVEYOR'S CERTIFICATE

I hereby certify that on the.....*day of*.....*191*....., *I surveyed*

.....

Section....., *Township*.....*North, Range*....., *and that said survey was accurately made, according to law and the established rules and regulations governing the subdivision of sections, and that all corners were perpetuated with durable material as provided by law and as specifically set forth in the foregoing field notes; and that said notes and map have been compared with the memorandum notes of survey and are true and correct.*

Witness my hand this.....*day of*.....*191*.....

.....*County Surveyor.*

OFFICIAL RECORD

FIELD NOTES

342—KLOPP & BARTLETT CO., Printing, Lithographing, County Supplies, Omaha.

From Station	Course of Line	To Stat'n	Distance Chains	Distance Links	Magnetic Variation or Angle	Kind of Corner	REMARKS
							SALEM, NEBR. November 2, 1910

Surveyed for the J. S. Hosford estate as follows:-

Beginning at intersection of west line of Half Breed Reservation, in Richardson County, Nebraska, with the south line of Sec. 23,2-16, the same as located by U.S. Survey, at a point 7.92 chains west of fourth (¼) section corner to Secs. 23 and 26-2-16. I then ran west at variation nine degrees and forty seven minutes (9* 47') east 31.88' chains, at which point I re-established the corner to Secs. 22, 23, 26, 27 by driving an iron pin in the ground (1"x12"). I then ran the call of the U. S. survey, to-wit: North 47.90 chains to intersect with the said Half Breed Line. I then ran the said Half Breed Line south thirty three degrees east (S. 33* E.) to the aforesaid point of beginning, making the following intersections: At a point 5.19 chains east of the quarter (¼) section corner, Sec. 23, and on the east and west line thru the center of said section, I drove a Bois d'arc stake in the ground, said stake being 14.66 chains west of the south east (S.E.) corner of the south west quarter(S.W. ¼) of the north west quarter (N.W.¼) of said Sec. 23, at 1.60 chains west of the center of the south west fourth S.W.¼) of Sec. 23, I set a Bois d'arc stake at a point 2 chains south of aforesaid corner of the southwest fourth S.W.¼) of said Sec. 23 I set a Bois d'arc stake and the south line of Sec. 23 at the point of beginning.

The fractional tracts of land formed by the intersection of the said Half Breed Line with the subdivision lines of said Sec. 23 may be more fully described as follows, to-wit:

Tract No. 1 belongs to Frances Shaffer and is described as follows, tp-wit:

Contains two and one tenth (2.1) acres and is bounded as follows, to-wit: Beginning at the ¼ Sec. corner to 22 and 23-2-16 thence N. va. 9* 47' E. 7.90 chains to intersect with West line of Half Breed Reservation, thence to run the same S. 33) E/9.41 to E/ and W. line thru the center of said Sec. 23, thence with same W. 5.19 ch. to the beginning.

Tract No. 2 belongs to Hosford's estate; contains 14.84 acres, and is bounded as follows, to-wit: Beginning at the intersection of E. and W. line thru the center of Sec. 23-2-16 with the Half Breed line, thence to run the same(said point of intersection being 5.19 ch. E. of the ¼ Sec. corner to 22 and 23-2-16) S. 33* E. 24.70 ch. to a point at intersection of E. and W. line thru the center of the S. W. ¼ of Sec. 23 thence with the same E. to the center of said S.W. ¼ of Sec. 23 1.60 ch. thence to run the N. and S. line thru said Sec. 23 20 ch. to the E. and W. line thru the center of Sec 23, thence to run the same EW 14.66 ch. to the beginning.

Tract No. 3 belongs to Said J.S. Hosford's estate, contains .16 acres and begins at the center of said SW ¼ of Sec. 23-216 thence W/1.60 ch. to a Bois d'arc post in Half Breed line, thence to run the same S. 33* E. 2.50 ch. to N and S line thru the center of SW ¼ of Sec. 23 2 ch. to the beginning.

LATITUDES, DEPARTURES, AND CLOSING ERRORS

LINES DESIGNATED	Direction	Distance Chains	Distance Links	Latitudes N	Latitudes S	Departures E	Departures W	MISCELLANEOUS NOTES
J. C. Whitaker	C.C.							
Marion Vaughn	Sworn							

PLAT OF SURVEY

.....Section or Lot.....Twp. or Blk.....Range..... {East / West} 6th P. M.

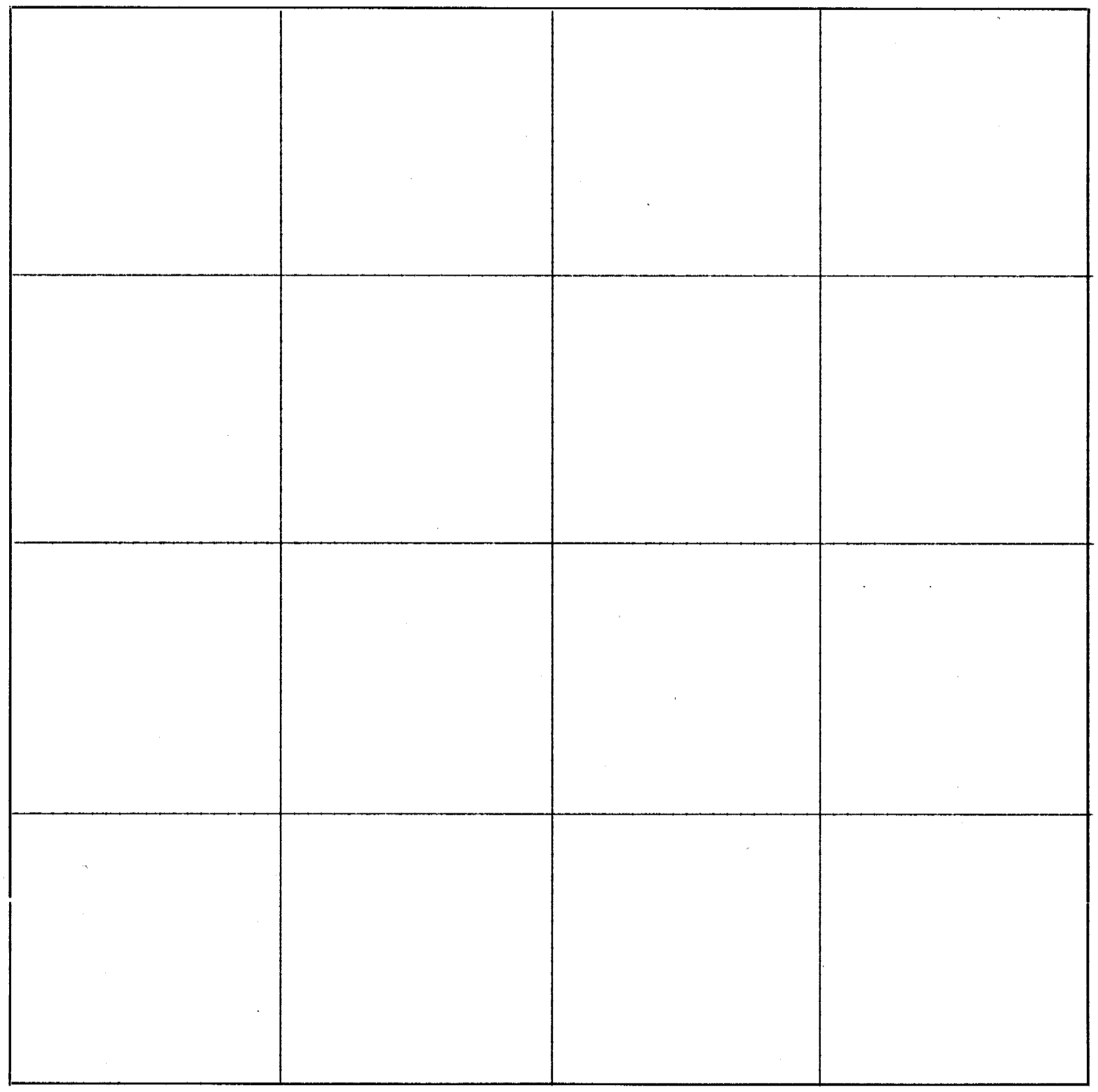

CERTIFICATES

Application for survey of.....*Section*....., *Township*....., *North, Range*.....,

by....., *191*....., *owner of the*.....

.....*of said section.*

Interested parties were notified by.....*on the*.....*day of*.....*191*.....,
(Mail or Personal Service)

of date when said survey would begin. Interested parties present were.....

.....

OATH OF CHAINMEN

We,.....*and*.....,

do hereby certify that, after being duly sworn, we assisted....., *County Surveyor, in the survey of*

.....*Section*....., *Township*.....*North, Range*.....
and that all lines of said survey were accurately measured by us according to instructions given us and to the best of our skill and ability.

Subscribed in my presence and sworn to before me .....*Chainman,*

this.....*day of*.....*191*..... .....*Chainman,*

.....*County Surveyor.* .....*Chainman.*

SURVEYOR'S CERTIFICATE

I hereby certify that on the.....*day of*.....*191*....., *I surveyed*

.....

Section....., *Township*.....*North, Range*....., *and that said survey was accurately made, according to law and the established rules and regulations governing the subdivision of sections, and that all corners were perpetuated with durable material as provided by law and as specifically set forth in the foregoing field notes; and that said notes and map have been compared with the memorandum notes of survey and are true and correct.*

Witness my hand this.....*day of*.....*191*.....

.....*County Surveyor.*

OFFICIAL RECORD

FIELD NOTES

5421—KLOPP & BARTLETT CO., Printing, Lithographing, County Supplies, Omaha.

From Station	Course of Line	To Stat'n	Distance Chains	Distance Links	Magnetic Variation or Angle	Kind of Corner	REMARKS January 6, 1947

Description of Survey

Field notes and Record of a Dependent Survey of a 5 acre tract of land in the south east cor. of SE¼ SW¼ of Sec. 11-Twn 1 North, Rg. 16 East, in Richardson County, Nebraska.

Survey was requested by P. B. Weaver and W. I. Lewis.

Survey was executed by Ben C. Dale, Do. Engineer and Surveyor on March 20 and 22, 1946, with Art Dodds as chairman and flagman.

Object of survey was to determine the boundary lines of the 5 acre tract owned by W. W. Lewis.

I examined the records of the County Surveyor and I found no record of this tract. I find in Surveyors' Record Book # 1-Page 51, where Surveyor Carl Shildneck laid out a 5 acre tract of different dimensions from the present 5 acre tract. I also find that Surveyor J.F. Relf established the north and south one half section line as recorded in Surveyors' Record Book "C" Page-341. I also find that Surveyor Carl Shildneck marked the intersection of 17th St. produced to the half section line as recorded in Surveyors's Record Book # 1-Page 49.

I, Ben C. Dale, do hereby certify that I have accurately and correctly made the following survey.

I located the one quarter corner on the south side of Sec. 11-1-16 from previously recorded witness points. I then chained north from this corner setting a temporary stake at 907.5 Ft; at 1025.8 Ft. I found the Iron Pin set by Shildneck for center line of 17th St. produced. To check location of this pin I ran a true line from the one quarter corner on the south side of Sec. 11 to the one quarter corner on the north side of Sec. 11 where I found corner stone standing. I found the iron pin set by Shildneck to be on line, also the pipe set by J.F.Relf for the center of Sec. 11. I drove an iron pipe on line at 907.5 Ft. for northeast corner of 5 acre tract.

I then went to the one quarter corner on the west side of Sec. 11 and chained south 5281.6 Ft. to the one quarter corner on the west side of Sec. 14. At 2640.8 Ft. I set a temporary stake. I then ran a true line West from the one quarter corner on the south side of Sec. 11 to this stake and at 240 Ft. I set a temporary point. From this point I run North parallel with the one half section line and at 39.7 Ft., which is the north margin of land sold to the State of Nebraska for State Highway No. 4. I drove an iron pipe in centerline of driveway for south west corner of tract. I continued north and at 907.5 Ft. I marked the northwest corner of 5 acre tract with an iron pipe. I then run East 240 Ft. to the iron pipe set for the northeast corner of tract. At a point 39.7 Ft. north of the ¼ corner on the south side of Sec. 11, I drove an iron pipe to mark the north right of way line of the State Highway.

Above described tract of land contains 5 acres of land minus 0.22 acres sold to the State of Nebraska for road purposes.

Signed Ben C. Dale
County Surveyor

LATITUDES, DEPARTURES, AND CLOSING ERRORS

LINES DESIGNATED	Direction	Distance Chains	Distance Links	Latitudes N	Latitudes S	Departures E	Departures W	MISCELLANEOUS NOTES

PLAT OF SURVEY

.....Section or Lot.....Twp. or Blk.....Range..... {East / West} 6th P. M.



CERTIFICATES

Application for survey of.....*Section*....., *Township*....., *North, Range*.....,

by....., *191*....., *owner of the*.....

.....*of said section.*

Interested parties were notified by.....*on the*.....*day of*.....*191*.....,
(Mail or Personal Service)

of date when said survey would begin. Interested parties present were.....

.....

OATH OF CHAINMEN

We,.....*and*.....,

do hereby certify that, after being duly sworn, we assisted....., *County Surveyor, in the survey of*

.....*Section*....., *Township*.....*North, Range*.....
and that all lines of said survey were accurately measured by us according to instructions given us and to the best of our skill and ability.

Subscribed in my presence and sworn to before me .....*Chainman,*

this.....*day of*.....*191*..... .....*Chainman,*

.....*County Surveyor.* .....*Chainman.*

SURVEYOR'S CERTIFICATE

I hereby certify that on the.....*day of*.....*191*....., *I surveyed*

.....

Section....., *Township*.....*North, Range*....., *and that said survey was accurately made, according to law and the established rules and regulations governing the subdivision of sections, and that all corners were perpetuated with durable material as provided by law and as specifically set forth in the foregoing field notes; and that said notes and map have been compared with the memorandum notes of survey and are true and correct.*

Witness my hand this.....*day of*.....*191*.....

.....*County Surveyor.*

OFFICIAL RECORD

FIELD NOTES

342—KLOPP & BARTLETT CO., Printing, Lithographing, County Supplies, Omaha.

From Station	Course of Line	To Stat'n	Distance Chains	Distance Links	Magnetic Variation or Angle	Kind of Corner	Remarks
							January 6, 1947

Description of Survey

Field notes and record of a Dependent Survey of a tract of land in the Northwest corner of Section 16, Twn 1 North, Rg 16 East, in Richardson County, Nebraska.

Survey was requested by P. B. Weaver and Ray Smith.

Survey was executed by Ben C. Dale, County Engineer and Surveyor on June 27, 1946, with assistance of Donald Dale as chainman and Flagman.

Object of Survey was to determine the east and south boundaries of a tract of land 48 rods (792.0 Ft.) by 70 rods (1155 Ft.) located in the northwest corner of Sec. 16.

I examined the records of the County Surveyor and I found no record of any survey of this land. I found in Surveyors' Record Book No. 1, Page 14, that Surveyor J. F. Relf re-established the one quarter corner on the north side of Sec. 16. I dug out this corner and found harrow tooth under stone as called for in his record.

I, Ben C. Dale, County Engineer and Surveyor, do hereby certify that I have accurately and correctly made the survey as follows:-

I located the northwest and southwest corners of Sec. 16 which I found standing as previously witnessed in. I then run a true line east from the northwest corner of Sec. 16 to the ¼ corner on the north side of Sec. 16 and at 48 rods (792.0 Ft.), I drove a one inch by 24 inch iron pipe for the northeast corner of tract of land.

I then ran south on a true line from the northwest corner of Sec. 16 and at 70 rods (1155 Ft.) I drove a 1¼ inch gas pipe for southwest corner of tract. I then ran south from the northeast corner of tract, parallel with the section line 70 rods (1155 Ft.), where I drove a 1¼ inch gas pipe for the south east corner of said tract. I then chained west from this corner 48 rods (792 Ft.) to the south west corner of said tract.

The above described tract of land contains 21.0 acres of land.

Seal

Signed Ben C. Dale
County Surveyor

LATITUDES, DEPARTURES, AND CLOSING ERRORS

Lines Designated	Direction	Distance Chains	Distance Links	Latitudes N	Latitudes S	Departures E	Departures W	Miscellaneous Notes

PLAT OF SURVEY

.....Section or Lot.....Twp. or Blk.....Range..... { East / West } 6th P. M.



CERTIFICATES

Application for survey of.....*Section*....., *Township*....., *North, Range*.....,

by....., *191*....., *owner of the*.....

.....*of said section.*

Interested parties were notified by.....*on the*.....*day of*.....*191*.....,
(Mail or Personal Service)

of date when said survey would begin. Interested parties present were.....

.....

OATH OF CHAINMEN

We,.....*and*.....,

do hereby certify that, after being duly sworn, we assisted....., *County Surveyor, in the survey of*

.....*Section*....., *Township*.....*North, Range*.....
and that all lines of said survey were accurately measured by us according to instructions given us and to the best of our skill and ability.

Subscribed in my presence and sworn to before me .....*Chainman,*

this.....*day of*.....*191*..... .....*Chainman,*

.....*County Surveyor.* .....*Chainman.*

SURVEYOR'S CERTIFICATE

I hereby certify that on the.....*day of*.....*191*....., *I surveyed*

.....

Section....., *Township*.....*North, Range*....., *and that said survey was accurately made, according to law and the established rules and regulations governing the subdivision of sections, and that all corners were perpetuated with durable material as provided by law and as specifically set forth in the foregoing field notes; and that said notes and map have been compared with the memorandum notes of survey and are true and correct.*

Witness my hand this.....*day of*.....*191*.....

.....*County Surveyor.*

OFFICIAL RECORD

FIELD NOTES

3121—KLOPP & BARTLETT CO., Printing, Lithographing, County Supplies; Omaha.

From Station	Course of Line	To Stat'n	Distance Chains	Distance Links	Magnetic Variation or Angle	Kind of Corner	REMARKS
							January 6, 1947

Description of Survey

Field notes and Record of a Dependent Survey in the NW ¼ of Section 2, Twn 3, North-Rg. 13 East, Richardson County, Nebraska.

Survey was requested by Wilbur Avery of Humboldt, Nebraska.

Survey was executed by Ben C. Dale, County Engineer and Surveyor on March 2, 1946, with assistance of Willard Schuetz as chainman and flagman.

Object of Survey was to determine the location of the one-quarter and north one-sixteenth corners on the west side of Section 2-3-13.

I examined the records of the County Surveyor and I found no record of previous surveys of this line.

I, Ben C. Dale, do hereby certify that I have accurately and correctly made the survey as follows:-

I located the Northwest and Southwest corners of Sec. 2-3-13 which I found standing as previously witnessed in. I failed to find any evidence of the one quarter corner.

I chained north from the southwest corner of Sec. 2-3-13.
0.00 - Sec. cor.
1316.0 - 1/16 Fence West; Old hedge row east
2637.5 - ¼ Fence West
2639.0 - ¼ Hedge East
2640 - Temporary Stake
5298.7 - N.W. corner Sec. 2-3-13

The Government distance is 40.00 chains for south ½ mile and 40.20 chains for north half mile or a total of 5293.2. The over run is 5.5 Ft. which I divided proportionately, setting the south ½ mile at 2642.7' and the north 1/16 corner at 1321.4' north of the ¼ corner at 3964.1.

For the ¼ corner I set a ½" x 30" shaft with 3" gear on top and buried a brick on south side. For the 1/16 corner, I drove a 3/4" x 18" iron shaft with a 1½" x 8" iron pipe on top.

Seal

Signed Ben C. Dale
County Surveyor

LATITUDES, DEPARTURES, AND CLOSING ERRORS

LINES DESIGNATED	Direction	Distance Chains	Distance Links	Latitudes N	Latitudes S	Departures E	Departures W	MISCELLANEOUS NOTES

PLAT OF SURVEY

.....Section or Lot.....Twp. or Blk.....Range..... { East / West } 6th P. M.



CERTIFICATES

Application for survey of.....*Section*....., *Township*....., *North, Range*.....,

by....., *191*....., *owner of the*.....

.....*of said section.*

Interested parties were notified by.....*on the*.....*day of*.....*191*.....,
(Mail or Personal Service)

of date when said survey would begin. Interested parties present were.....

.....

OATH OF CHAINMEN

We,.....*and*.....,

do hereby certify that, after being duly sworn, we assisted....., *County Surveyor, in the survey of*

.....*Section*....., *Township*.....*North, Range*.....

and that all lines of said survey were accurately measured by us according to instructions given us and to the best of our skill and ability.

Subscribed in my presence and sworn to before me .....*Chainman,*

this.....*day of*.....*191*..... .....*Chainman,*

.....*County Surveyor.* .....*Chainman.*

SURVEYOR'S CERTIFICATE

I hereby certify that on the.....*day of*.....*191*....., *I surveyed*

.....

Section....., *Township*.....*North, Range*....., *and that said survey was accurately made, according to law and the established rules and regulations governing the subdivision of sections, and that all corners were perpetuated with durable material as provided by law and as specifically set forth in the foregoing field notes; and that said notes and map have been compared with the memorandum notes of survey and are true and correct.*

Witness my hand this.....*day of*.....*191*.....

.....*County Surveyor.*

OFFICIAL RECORD

FIELD NOTES

KLOPP & BARTLETT CO. Printing, Lithographing, County Supplies, Omaha.

From Station	Course of Line	To Stat'n	Distance Chains	Distance Links	Magnetic Variation or Angle	Kind of Corner	REMARKS
							January 7, 1947

Description of Survey

Field notes and Record of a Dependent Survey in the SE ¼ of Section 11, Twn 2 North-Range 15 East, in Richardson County, Nebraska.

Survey was requested by Keith Heineman of Verdon, Nebraska.

Survey was executed by Ben C. Dale, County Engineer and Surveyor on Nov. 2, 1946 with assistance of Arnold Lanning and Robert Adams as chainmen and flagmen.

Object of Survey was to determine the location of the line dividing the east and west halves of the SE ¼ of Section 11.

I examined the records of the County Surveyor and I find no records of any surveying within the SE ¼ of Sec. 11. I find that Surveyor Beckwith in 1873 established the center of Sec. 11 as recorded in Surveyors' Record Book "B", Page 354. I also find that Dep. State Surveyor, Hugh Dillon used this center of Sec. 11 to re-establish the one-quarter corner on the south side of Sec. 11. This is recorded in State Surveyor's Application No. 572 made by Dep. State Surveyor Hugh Dillon for Lincoln Telephone & Telegraph Co. in Oct. 1935.

I, Ben C. Dale, do hereby certify that I have accurately and correctly made the following survey:-

I located the south east corner of Sec. 11 and the one-quarter corner on the east side of Sec. 11 from previously witnessed marks and corners were found standing. I found the corner at the center of Sec. 11 standing after excavating for it. I then chained west from the southeast corner of Sec. 11, 2623.1 Ft. to the one quarter corner on the south side of Sec. 11. At one half the distance at 1311.55 Ft. and on a true line between the section corner and ¼ corner, I established the 1/16 corner by cutting a cross in concrete pavement. North 33 Ft. on line, I drove a 1" by 30" iron pipe. This corner falls approximately in line with the fence and hedge row running north.

I then went to the ¼ corner on the east side of Sec. 11 and chained west 2617.3 Ft. to the corner at the center of Sec. 11. At one half the distance at 1308.65 Ft. and on a true line between the corners, I established the 1/16 corner. I drove a 1½ inch by 24 inch iron pipe for the corner. This corner is approximately 10 Ft. east of the north end of a hedge row running south.

I then set stakes on the line dividing the east half and west half of the SE ¼ of Sec. 11 by running a line between the two 1/16 corners.

Signed Ben C. Dale
County Surveyor

Seal

LATITUDES, DEPARTURES, AND CLOSING ERRORS

LINES DESIGNATED	Direction	Distance Chains	Distance Links	Latitudes N	Latitudes S	Departures E	Departures W	MISCELLANEOUS NOTES

PLAT OF SURVEY

(Continued from Page 146)

.....Section or Lot.....Twp. or Blk.....Range..... {East / West} 6th P. M.

manhole cover at which point I cut a cross in the cover for the northeast and northwest cor. of the two tracts south of the Crook Land.

The land in the proposed add. is described as follows:-Beginning at a point in the center line of McLean St., said point being 2.2 Ft. south of a stone which is 660.4 Ft. south and 343.3 Ft.west of the northeast cor. of Sec. 10-1-16 and running thence west 722.4 Ft. to east line of 26th St. Add; thence south 485.0 Ft; thence east 80 Ft; thence South 60 Ft; thence west 80 Ft; thence south 300 Ft. to point set for southeast cor. of Blk. 30 Ft. north of center of 24th St; thence east 720.8 Ft. to a point in the center of McLean St, said point being 30 Ft. north of the stone at the southeast cor. of the Myers land thence north 835.0 Ft. to place of beginning . A strip of land located along the south side of proposed add. south of the 1/16 sec. line, 176.2 Ft. wide at the east end and 172.9 Ft. wide at the west end, is within the present city boundary.

I laid out the Addition in the following manner: I laid a base line by running a line from the iron pin set at the block cor. at northeast cor. of 24th and Lane St. east to a point 41.0 Ft. north of the cor. stone set for the southeast cor. of the Myers land. This makes the south west cor. of Blk. 6, 32.8 Ft. north of the center of 24th St. I made Morton St. 80 Ft. wide, Wilson St. 66 Ft; and the west half of McLean St., 30.8 Ft. at the south end. I made Blks. Nos. 2, 3, and 6-each 276.0 Ft. long and Blks. Nos. 1,4, and 5-each 268 Ft. long.

From the southeast cor. of Blk, 5, I ran north, making Blks 5 and 6, 304 Ft. long and Blks 1 and 2 100 Ft. long. I made 25th and 26th St. 60 Ft. wide. I made the west half of McLean St. 32.4 Ft. wide at the north end.

I laid out all lots in Blks 2,3, and 6, 138.0 Ft. long, and all lots in Blks. 1,4, and 5, 134 Ft. long. All lots are 25 Ft. wide except Lots 1 and 24 in Blks. 5 and 6, which are 29 Ft. wide.

I blocked all Blk. cors. with 1¼" iron pipes, 24" long. I marked all Lot cors. with 3/4" square iron rods, 14" long.

The strip of land along the south edge of the add., which should be dedicated to the City as a part of 24th St. is described as follows:-

Beginning at the south east cor. of Blk. 5, run west along the south side of Blks. 5 and 6 690 Ft. to the west side of Morton St; thence south 2.2 Ft. to Blk. cor. thence east, parallel with the center line of 24th St. and 30 Ft. distant to the north, 690.0 Ft.; thence north to point of beginning.

Signed Ben C. Dale
County Engineer

Seal

(Continued on Page 147)

CERTIFICATES

Application for survey of.....Section....., Township....., North, Range.....,

by....., 191....., owner of the.....

.....of said section.

Interested parties were notified by.....on the.....day of.....191.....,
(Mail or Personal Service)
of date when said survey would begin. Interested parties present were.....

.....

OATH OF CHAINMEN

We,.....and.....,

do hereby certify that, after being duly sworn, we assisted....., County Surveyor, in the survey of

.....Section....., Township.....North, Range.....
and that all lines of said survey were accurately measured by us according to instructions given us and to the best of our skill and ability.

Subscribed in my presence and sworn to before me .....*Chainman,*

this.....day of.....191..... .....*Chainman,*

.....*County Surveyor.* .....*Chainman.*

SURVEYOR'S CERTIFICATE

I hereby certify that on the.....day of.....191....., I surveyed

.....

Section....., Township.....North, Range....., and that said survey was accurately made, according to law and the established rules and regulations governing the subdivision of sections, and that all corners were perpetuated with durable material as provided by law and as specifically set forth in the foregoing field notes; and that said notes and map have been compared with the memorandum notes of survey and are true and correct.

Witness my hand this.....day of.....191.....

.....*County Surveyor.*

OFFICIAL RECORD

FIELD NOTES

5421—KLOPP & BARTLETT CO., Printing, Lithographing, County Supplies, Omaha.

From Station	Course of Line	To Stat'n	Distance Chains	Distance Links	Magnetic Variation or Angle	Kind of Corner	REMARKS January 8, 1947

Description of Survey of Myers Heights Addition.

Field notes of a dependent survey including the sub-dividing and platting of Myers Add. to Falls City, located in the NE¼ NE¼ and SE¼ NE¼ of Sec. 10-Twn 1 North-Rg 16 East in Richardson County, Nebraska.

Survey was requested by Guy Lichty of Falls City, Nebr. as Agent for Wm P. Myers' estate.

Survey was executed by Ben C. Dale, County Engineer and Surveyor.

Survey was begun on Nov. 11, 1946 and completed Jan. 1, 1947. Arnold Lanning, Louis Darveau and Everett Palmer were used as chainmen and flagmen.

I examined the records of the County Surveyor. I found that the south tract of the Myers Land was surveyed by John Towle in 1896 as recorded in Surveyors' Record Book "C", Page 198. I also find that the two Myers tracts of land were surveyed by Geo. Timmerman in 1903 as recorded in Book "C", Page 288. I also find that tracts of land east of the Myers Land were surveyed by J.F.Relf in 1913 as recorded in Survey Record Book "C", Pages 344 and 348.

I also examined the record of the 26th St. Addition to Falls City which is found in Deed Record Book No. 83-pages 236 to 239. I also find that parts of 24th and 25th Sts. were deeded to the City of Falls City as recorded in Deed Record Book No. 88-Page 573.

I, Ben C. Dale, do hereby certify that I have accurately and correctly made the following Survey:

I retraced the survey made by Timmerman. I began at the stone at the northeast cor. of Sec. 10-1-16 and ran south, 660.4 Ft. where I found the large stone set by Timmerman for the southeast cor. of NE¼ NE¼ NE¼ of Sec. 10. I ran west from this stone 343.2 Ft. where I found a stone standing in the center of McLean St; I then ran south 867.2 Ft. where I found the stone set for the southeast cor. of the Myers Land.

I then returned to the northeast cor. of Sec. 10 and ran west. At 666.0 Ft. I found a large stone set for the southwest cor. of Portrey's Add. At 1321.5 Ft. I found a large stone set for the northwest cor. of NE¼ NE¼ of Sec. 10. From this cor. I chained south 773.5 Ft. where I found a large stone at north end of rock wall, claimed to have been set by Surveyor John Crook for the northeast cor. of 26th and Lane Streets. I began again at this stone and continued south 142.8 Ft. where I found large limestone at south end of rock wall, said stone having been set for the southwest corn. of the north tract of Myers Land. I continue south and at 750.0 Ft. I establish a point in line with the three stones to the north for the center of 24th St. This point is in line with the east edge of side walk at the northeast cor. of intersection. This point falls 0.4 Ft. south of the center line of pavement. This makes the total distance for the west side of the two tracts, 1523.5 Ft, Timmerman's distance was 1527.15 Ft. The stone set by Timmerman was probably destroyed when the street was opened or when paving was installed. From this cor. on 24th St. I chained East 976.8 Ft. to the stone at the southeast corner of the Myers Land.

I then proceeded to lay off the land sold to Wm Crook. I began at the stone at the northeast cor. of 26th and Lane Sts. and ran north on line, 125 Ft. where I drove a 1¼" iron pipe for the northwest cor. of Crook Land.. To determine the east and west lines of the Crook tract, I measured north 257.4 Ft. from the stone set by Timmerman for the southwest cor. of the north tract of land. From this point I run a line east to the stone in the center of McLean St. I then ran a line east from the northwest cor. of the Crook land parallel with this line and at 256 Ft, I drove a 2" by 30" iron pipe for the northeast cor. of the Crook land. This pipe falls 10.0 Ft. north and 1.7 Ft. west of a stone set by Timmerman.

I began again at the stone at the northeast cor. of 26th and Lane St. and ran south 143.0 Ft. where I cut a cross in the stone now standing at 0.20 Ft. south of the cross already cut in the top of stone. From this point I ran east, parallel with the north line, 256.0 Ft. where I drove a 1½" iron pipe for the southeast cor. of the Crook land. This point falls 1.7 Ft. west and 0.5 Ft. south of large limestone set by Timmerman. From this point I ran north 268.0 Ft. t to the northeast cor. of the Crook land as previously described.

The proposed Myers Heights Add. had been planted to trees about the year 1910. There is a double row of trees around each proposed block. I made considerable measurements to adapt the streets, walks and blocks with the rows of trees. I found the east ends of the east and west rows of trees to be approximately 11 Ft. farther north then the west ends on Lane St. and 24th St. has been widened at the east and to adjust it with the direction of the trees.

LATITUDES, DEPARTURES, AND CLOSING ERRORS

LINES DESIGNATED	Direction	Distance Chains	Distance Links	Latitudes N	Latitudes S	Departures E	Departures W	MISCELLANEOUS NOTES

I located the south line of the NE¼ NE¼ of Sec. 10 in the following manner, I located the iron pipe set by Relf for the southeast cor. of NE¼ NE¼ of Sec. 10 and also the pipe set by him 214 Ft. south which I use for offset line. I located the cors. at the southwest and northwest cors. of NE¼ of Sec. 10 from previously established witness marks. I chained the west line of the NE¼ and made the distance 236.9 Ft. At one half the distance or 1318.45 Ft. plus 214.0 Ft. offset to the south, I run a line on 24th St. parallel with the east and west center line of the NE¼ of Sec. 10. Offsets were measured north 214 Ft. from this line to locate the south line of the NE¼ of Sec. 10. This line is the present City boundary line of Falls City.

I laid out the tracts of land located south of the Wm Crook tract, south to 24th St. accor ding to contracts and deeds by measuring south from the stone at the northeast cor. of 26th and Lane St. I made the east and west lines parallel with the south line of the Wm Crook line. This maked the streets and property lines, agree approximately in direction with the streets and lines to the west. These streets and lines do no line up with the tree plantings on the tracts or with the tree rows in the proposed add. I marked the tract cors. with one inch squar iron rods. The point 128 Ft. east of the southwest cor. of the Wm Crook tract falls on an iron

(Continued on Page 145)

PLAT OF SURVEY

.....Section or Lot.....Twp. or Blk.....Range..... {East / West} 6th P. M.

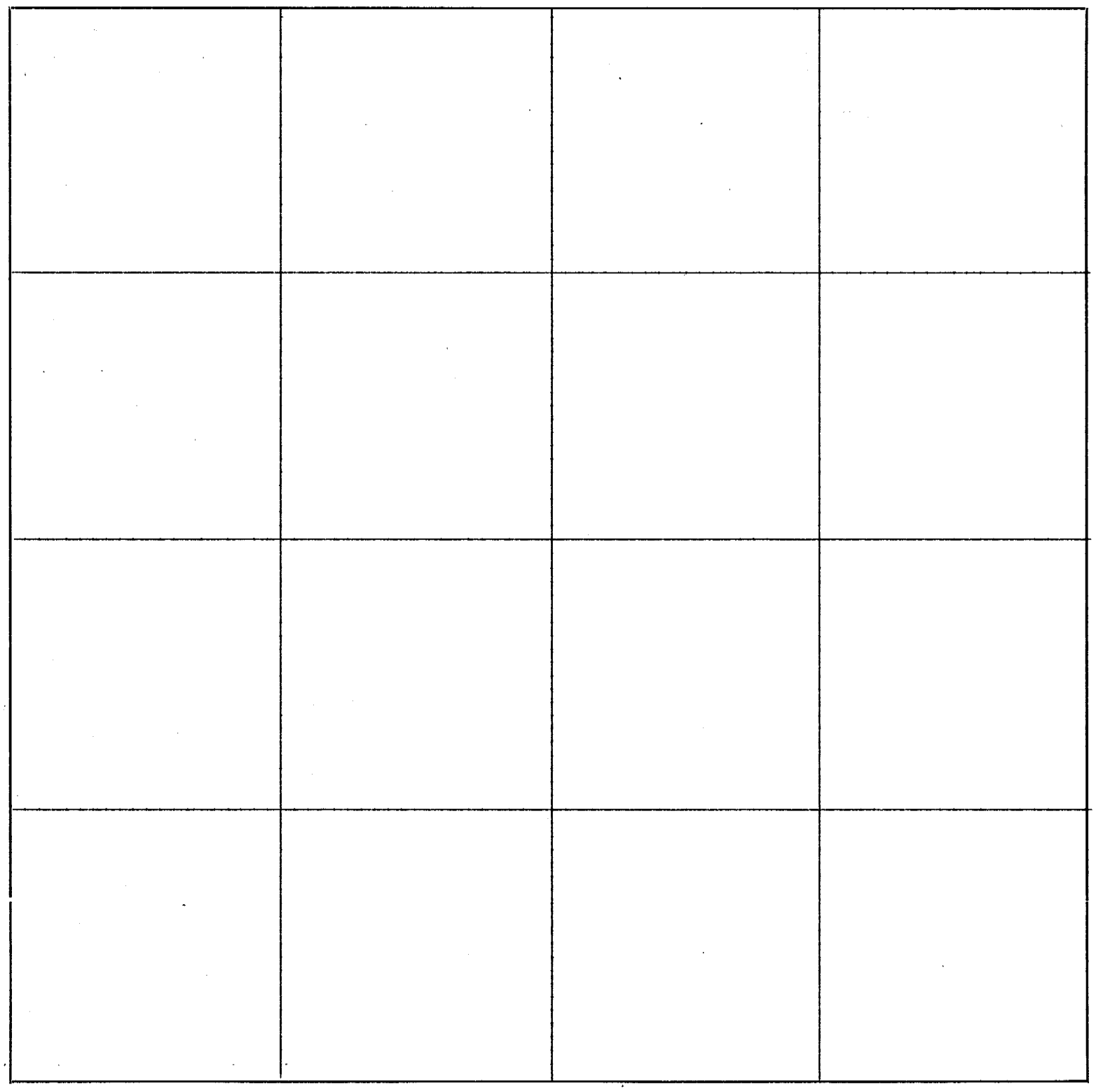

CERTIFICATES

Application for survey of.....*Section*....., *Township*....., *North, Range*.....,

by....., *191*....., *owner of the*.....

.....*of said section.*

Interested parties were notified by.....*on the*.....*day of*.....*191*.....,
(Mail or Personal Service)

of date when said survey would begin. Interested parties present were.....

.....

OATH OF CHAINMEN

We,.....*and*.....,

do hereby certify that, after being duly sworn, we assisted....., *County Surveyor, in the survey of*

.....*Section*....., *Township*.....*North, Range*.....
and that all lines of said survey were accurately measured by us according to instructions given us and to the best of our skill and ability.

Subscribed in my presence and sworn to before me .....*Chainman,*

this.....*day of*.....*191*..... .....*Chainman,*

.....*County Surveyor.* .....*Chainman.*

SURVEYOR'S CERTIFICATE

I hereby certify that on the.....*day of*.....*191*....., *I surveyed*

.....

Section....., *Township*.....*North, Range*....., *and that said survey was accurately made, according to law and the established rules and regulations governing the subdivision of sections, and that all corners were perpetuated with durable material as provided by law and as specifically set forth in the foregoing field notes; and that said notes and map have been compared with the memorandum notes of survey and are true and correct.*

Witness my hand this.....*day of*.....*191*.....

.....*County Surveyor.*

OFFICIAL RECORD

FIELD NOTES

3121—KLOPP & BARTLETT CO., Printing, Lithographing, County Supplies, Omaha.

From Station	Course of Line	To Stat'n	Distance Chains	Distance Links	Magnetic Variation or Angle	Kind of Corner	REMARKS

Description of Survey for Ira F. Dopp, Jr.

Field Notes and Record of a Dependent Survey in the NW¼ NE¼ of Sec. 10, Twn 1, North, Rg. 16 East, Richardson County, Nebraska.

Survey was requested by Ira F. Dopp, Jr. of Falls City, Nebraska.

Survey was executed by Ben C. Dale, County Engineer, a registered and licensed professional engineer in the State of Nebr. Survey was made on Jan. 22, 1947, with assistance of D.B. Dale, as flagman and chainman.

Object of Survey was to determine the boundaries of a one acre tract of land purchased from J. Fleskoski.

I examined the Deed Records and Surveyors' Records for information of previous surveys and transfers of land in this NW¼ NE¼ of Sec. 10-1-16. I find the original deed of land sold to Ira F. Dopp, Jr. by J. Fleskoski to be recorded in Deed Record Book 121-page 194, I referred to my survey of Myers Heights Addition recorded in Surveyors' Record Book 1, Page 146 for corners of the NE¼ NE¼ of Sec. 10. The one quarter cor. on the north side of Sec. 10 is standing and has been used in a number of previous surveys. I also examined the road plans of U.S. Highway No. 73 which is the west boundary of the tract of land to be surveyed.

I, Ben C. Dale, do hereby certify that I have accurately and correctly made the survey as follows:-

I located the one quarter cor. on the north side of Sec. 10-1-16, also the northeast cor. of the NW¼ NE¼ of Sec. 10 and the northeast cor. of Sec. 10. I found these corners to be on a true line. I located the northwest cor. of the one acre tract at the point where the section line intersects the east right of way line of the State Highway, said point being 40 Ft. distant, measured at right angles from the centerline of State Highway pavement or 45.5 Ft. east of the center line of pavement, as measured on the section line. Said point is also 574.6 Ft. west of the northeast cor. of NW¼ NE¼ of Sec. 10-1-16. From the above point, I ran east on section line, 225.0 Ft. thence south 210.0 Ft. parallel with the east section line of Sec. 10-1-16 as determined by the angle the east line of the NE¼ NE¼ makes with the north section line of Sec. 10-1-16. I then ran west, parallel with the section line 131.1 Ft. to a point on the east line of the State Highway right of way, said point being 40 Ft. distant measured at right angles from the centerline of the State Highway; thence running in a northwesterly direction on a 1950.08 Ft. radius curve to the left, 230.6 Ft. to point of beginning.

The acreage in the above described and already deeded tract of land is 0.847 acres.

Since the intention was to convey one full acre of land, it will require an additional strip of land, joining the above 0.847 acre tract on the east, 210 Ft. long by 31.8 Ft. wide to make a full acre tract. This strip will contain 0.153 acres of land.

This additional strip of land is described as follows:-

Beginning at a point in the north line of the NW¼ NE¼ of Sec. 10, Twp 1 North, Rg. 16 East in Richardson County, Nebraska, 349.6 Ft. west of the northeast corner of the NW¼ NE¼ of Sec. 10-1-16, said point being also 225.0 Ft. east of the east line of the State Highway right of way, and running thence south parallel with the east line of Sec. 10-1-16, 210.0 Ft., thence east 31.8 Ft; thence north 210.0 Ft. to section line; thence west 31.8 Ft. to place of beginning.

Above described premises contains 0.153 acres of land and is located in the NW¼ NE¼ of Sec. 10-1-16.

If the entire one acre of land is described in one description, the metes and bounds would be as follows:-

Beginning at the point of intersection of the east right of way line of State Highway, U.S. No. 73 with the north line of Sec. 10, Twp 1 North, Rg. 16 East, Richardson County, Nebr., said point being 40 Ft. distant measured at right angles from the centerline of the State Highway pavement or 45.5 Ft. east of the centerline of pavement, as measured on the section line. Said point being also 574.6 Ft. west of the northeast cor. of the NW¼ NE¼ of Sec. 10-1-16. From said starting point run east on section line 256.8 Ft; thence south parallel with the east section line of Sec. 10, 210 Ft; thence west, parallel with the north section line, 162.9 Ft. to a point on the east line of the State Highway right of way. Said point being 40 Ft. distant, measured at right angles from the centerline of the State Highway; thence

LATITUDES, DEPARTURES, AND CLOSING ERRORS

LINES DESIGNATED	Direction	Distance Chains	Distance Links	Latitudes N	Latitudes S	Departures E	Departures W	MISCELLANEOUS NOTES

running in a northwesterly direction on a 1950.08 Ft. radius curve to the left, 230.6 Ft. to point of beginning.

Above described premises contains 1.00 acre of land and is located in the NW¼ NE¼ of Section 10-1-16.

Signed Ben C. Dale

PLAT OF SURVEY

(Continued from Page 145)

.....Section or Lot.....Twp. or Blk.....Range..... {East / West} 6th P. M.

Changed to Exclude part of McLean St. Fuller Description

See New Certificate

I hereby certify that in November and December 1946, I surveyed and platted and Myers Heights Addition to Falls City, Richardson County, Nebr. located in the NE¼ NE¼ and SE¼ of NE¼ of Sec. 10, Township 1, Range 16 East.

The land in the proposed addition is described as follows:- Beginning at a point in the center line of McLean St. produced north, said point being 2.2 Ft. south of a stone which is 660.4 Ft. south and 343.3 Ft. west of the northeast cor. of Sec. 10-1-16 and running thence west 722.4 Ft. to the east line of 26th St. Add., said point of intersection being 18.7 Ft. south of iron pipe at the northeast cor. of Wm Crook tract of land; thence south 485.0 Ft; thence east 80 Ft.; thence south 60 Ft; thence west 80 Ft; thence south 300 Ft. to point set for southeast cor. of Blk., and 30 Ft. north of center of 24th St.; thence east 720.8 Ft. to a point in the center of McLean St., said point being 30 Ft. north of the stone located at the southeast cor. of the Wm Myers Land; thence north 935.0 Ft. to place of beginning.

A strip of land located along the south side of the proposed addition, being that part south of the 1/16 sec. line, is 176.2 Ft. wide at the east and and 172.9 Ft. wide at the west end, is within the present city boundary.

I laid out the Addition in the following manner: I laid a base line by running a line from the iron pin set at the Blk. cor. at the northeast cor. of 24th and Lane St, east to a point 41.0 Ft. north of the cor. stone set for the south east cor. of the Myers land at the intersection of 24th and McLean St. This makes the southwest cor. of Blk. No. 6, 32.8 Ft. north of the center of 24th St. I laid out Morton St. 80 Ft. wide, Wilson St, 66 Ft. wide and the west half of McLean St., 30.8 Ft. wide at the south end. I made Blks. Nos. 2,3, and 6- each 276.0 Ft. long and Blks. Nos. 1,4, and 5-each 268 Ft. long.

From the southeast cor. of Blk. No. 5, I ran north, parallel with Lane St. making Blks. Nos. 5 and 6, 304 Ft. long, Blks. Nos. 3 and 4, 300 Ft. long, and Blks. Nos. 1 and 2, 100 Ft. long. I laid out 25th and 26th St, 60 Ft. wide. I made the west half of McLean St. 32.4 Ft. wide at the north end of street.

I laid out all lots in Blks. Nos. 2, 3, and 6, 138.0 Ft. long and all lots in Blks. Nos. 1, 4, and 5, 134.0 Ft. long. All lots are 25 Ft. wide except Lots Nos. 1 and 24 in Blks. Nos. 5 and 6, which are 29 Ft. wide.

I marked all Blk Cors. with 1¼" iron pipes, 24" long, and all Lot cors. with 3/4" square iron rods, 14" long.

A strip of land along the south edge of the addition, made necessary by the direction of the tree planting and which should be dedicated to the City as a part of 24th St, is described as follows:-

Beginning at the southeast cor. of Blk. No. 5, run west along the south side of Blks. Nos. 5 and 6, 690 Ft. to the west side of Morton St; thence south 2.2 Ft. to Blk. cor.; thence east, parallel with the center line of 24th St. and 30.0 Ft. distant to the north, 690.0 Ft. thence north 10.7 Ft. to point of beginning.

All Streets, Blks, Lots and distances are shown on plat which is made a part of this report.

CERTIFICATES

Signed Ben C. Dale
County Engineer

Seal

Application for survey of.....*Section*....., *Township*....., *North, Range*.....,

(Continued on Page 148)

by....., *191*....., *owner of the*.....

.....*of said section.*

Interested parties were notified by.....*on the*.....*day of*.....*191*.....,
(Mail or Personal Service)

of date when said survey would begin. Interested parties present were.....

.....

OATH OF CHAINMEN

We,.....*and*.....,

do hereby certify that, after being duly sworn, we assisted....., *County Surveyor, in the survey of*

.....*Section*....., *Township*.....*North, Range*.....

and that all lines of said survey were accurately measured by us according to instructions given us and to the best of our skill and ability.

Subscribed in my presence and sworn to before me .....*Chainman,*

this.....*day of*.....*191*.....

.....*Chainman,*

.....*County Surveyor.* .....*Chainman.*

SURVEYOR'S CERTIFICATE

I hereby certify that on the.....*day of*.....*191*....., *I surveyed*

.....

Section....., *Township*.....*North, Range*....., *and that said survey was accurately made, according to law and the established rules and regulations governing the subdivision of sections, and that all corners were perpetuated with durable material as provided by law and as specifically set forth in the foregoing field notes; and that said notes and map have been compared with the memorandum notes of survey and are true and correct.*

Witness my hand this.....*day of*.....*191*.....

.....*County Surveyor.*

OFFICIAL RECORD

FIELD NOTES

5421—KLOPP & BARTLETT CO., Printing, Lithographing, County Supplies; Omaha.

From Station	Course of Line	To Stat'n	Distance Chains	Distance Links	Magnetic Variation or Angle	Kind of Corner	REMARKS
							(Continued from Page 147) Revised Certificate

I hereby certify that in November and December 1946, I surveyed and platted and Myers Heights Addition to Falls City, Richardson County, Nebr. located in the NE¼ NE¼ and SE¼ NE¼ of Section 10, Township 1, North, Range 16 East.

The land in the proposed addition is described as follows:-

Beginning at a point in the center line of McLean St., produced north, said point being 2.2 Ft. south of a stone which was set in the south line of the NE¼ NEP of Sec. 10-1-16 and which is 660.4 Ft. south and 343.3 Ft. west of the northeast cor. of Sec. 10-Twn 1, North, Range 16 East, Richardson County, Nebr. and running thence west 722.4 Ft. to the east line of the 26th St. Add., said point of intersection being 18.7 Ft. south of an iron pipe at the northeast cor. of the Wm Crook tract of land; thence south 485.0 Ft; thence east 80 Ft; thence south 60 Ft; thence west 80 Ft; thence south 300 Ft. to a point set for the southeast cor. of Blk, and 30 Ft. north of the center of 24th St; thence east along the north line of 24th St, 690 Ft. to a point 30 Ft. north and 30.8 Ft. west of a stone at the intersection of 24th and McLean St; thence north 176.1 Ft. to the line between the NE¼ and SE¼ of the NE¼ of Sec. 10-1-16; thence east 31.1 Ft. to center line of McLean St; thence north 658.9 Ft. to point of beginning.

That part of the above described land lying south of the south line of the NE¼ NE¼ of Sec. 10-1-16 is within the present incorporated limits and is more particularly described as follows@-

Beginning at a point on the south line of the NE¼ NE¼ of Sec. 10-1-16, said point being 206.2 Ft. north and 31.1 Ft. west of the stone set for the intersection of 24th and McLean St. and running thence west on said south line of the NE¼ NE¼ of Sec. 10, 690.0 Ft. to east line of 26th St. Add; thence South 172.9 Ft. to the Blk. cor; thence east along the north side of 24th St. 690 Ft; thence north 176.1 Ft. to place of beginning.

I laid out the Addition in the following manner; I laid a base line by running a line from the iron pin set at the Block cor. at the northeast cor. of 24th and Lane St. east to a point 41.0 Ft. north of the cor. stone set for the south east cor. of the Myers land at the intersection of 24th and McLean St. This makes the southwest cor. of Blk. No. 6, 32.8 Ft. ~~nort~~ north of the center of 24th St. I laid out Morton St, 80 Ft. wide; Wilson St. 66 Ft. wide, and the west half of McLean St., 30.8 Ft. wide at the south end. I made Blocks Nos. 2,3, and 6-each 276.0 Ft. long and Blocks Nos. 1, 4, and 5-each 268 Ft. long.

From the southeast cor. of Blk. No. 5, I ran north, parallel with Lane St., making Blks. Nos. 5 and 6, 304 Ft. long; Blks. Nos. 3 and 4, 300 Ft. long, and Blks. Nos. 1 and 2, 100 Ft. long. I laid out 25th and 26th St. 60 Ft. wide. I made the west half of McLean St. 32.4 Ft. wide at the north end of Street.

I laid out all lots in Blks. Nos. 2, 3, and 6, 138.0 Ft. long and all lots in Blks. Nos. 1, 4, and 5, 134.0 Ft. long. All lots are 25 Ft. wide except Lots Nos. 1 and 24 in Blks. Nos. 5 and 6, which are 29 Ft. wide.

I marked all Blk. Corners with 1½" iron pipes, 24" long, and all lot corners with 3/4" square iron rods, 14" long.

A strip of land along the south edge of the addition, made necessary by the direction of the tree plantings and which should be dedicated to the City as a part of 24th St., is described as follows:-

Beginning at the southeast cor. of Blk. No. 5, run west along the south side of Blks. Nos. 5 and 6, 690 Ft. to the east side of Morton St; thence south 2.2 Ft. to Blk. cor; thence east, parallel with the center line of the 24th St. and 30.0 Ft. distant to the north, 690.0 Ft thence north 10.7 Ft. to point of beginning.

All Streets, Blocks, Lots and distances are known on plat which is made a part of this report.

Seal

Signed Ben C. Dale
County Engineer

LATITUDES, DEPARTURES, AND CLOSING ERRORS

LINES DESIGNATED	Direction	Distance Chains	Distance Links	Latitudes N	Latitudes S	Departures E	Departures W	MISCELLANEOUS NOTES

PLAT OF SURVEY

(Continued from Page 149)

.....Section or Lot.....Twp. or Blk.....Range..... {East / West} 6th P. M.

I then measured all lines and their true bearings. All lines were run to follow long established fence lines where such fences existed. The line along the east side of the "Segrist" tract is a straight line, marked by an old fence. The north end is marked by an old osage orange hedge row. This east line crosses the sec. line at a point 3.3 Ft. west of the distance of 48 rods called for in the deeds. The east line of this tract does not run north and south. The north end of this line, where it intersects the south line of First St., is 17.5 Ft. west of the point called for in the deeds or 14.5 Ft. west of a line run due north from the point of intersection of the east line of tract with the east and west sec. line.

The customary practice in laying out such lines within City limits would have been to make the north and south lines parallel with the center line of Nemaha St. The deed description of land ~~sold to Pilpot, now Burrow, would be in error, as it assumes lines are run~~ true north and south and the deed description would place the north ends of the east and west property lines, 17.5 Ft. east of their location as now standing.

The east end of First St. bears to the North. The lots on Nemaha St. measure approximately 1.0 Ft. long while the lots on Long Branch St. measure approximately 1.4 Ft. long. This difference in over run would cause First St. to bear to the south at the west end.

I have made a plat of this survey, which is made a part of this record. I have shown the location of property lines and also location of lines according to deed description. All cors. are marked by iron pipes. At the south line of First St., part of the cors. fall on the concrete side walk and these cors. are marked with a cross out in walk and an iron pipe on south edge of ~~walk.~~

The acres of the tract of land in the NE¼ NW¼ of Sec. 10 is 3.70 acres.

The acres in the SE¼ SW¼ of Sec. 3 is 1.21 acres.

The total acreage in the above two tracts is 4.91 acres.

There are 0.38 acres in the tract on which the house is located.

Signed Ben C. Dale

Seal

(Continued on Page 150)

CERTIFICATES

Application for survey of.....Section....., Township....., North, Range.....,

by....., 191....., owner of the.....

.....of said section.

Interested parties were notified by.....on the.....day of.....191.....,
(Mail or Personal Service)

of date when said survey would begin. Interested parties present were.....

.....

OATH OF CHAINMEN

We,.....and.....,

do hereby certify that, after being duly sworn, we assisted....., County Surveyor, in the survey of

.....Section....., Township.....North, Range.....
and that all lines of said survey were accurately measured by us according to instructions given us and to the best of our skill and ability.

Subscribed in my presence and sworn to before me .....*Chainman,*

this.....day of.....191..... .....*Chainman,*

.....*County Surveyor.* .....*Chainman.*

SURVEYOR'S CERTIFICATE

I hereby certify that on the.....day of.....191....., I surveyed

.....

Section....., Township.....North, Range....., and that said survey was accurately made, according to law and the established rules and regulations governing the subdivision of sections, and that all corners were perpetuated with durable material as provided by law and as specifically set forth in the foregoing field notes; and that said notes and map have been compared with the memorandum notes of survey and are true and correct.

Witness my hand this.....day of.....191.....

.....*County Surveyor.*

OFFICIAL RECORD

FIELD NOTES

5421—KLOPP & BARTLETT CO., Printing, Lithographing, County Supplies: Omaha.

From Station	Course of Line	To Stat'n	Distance Chains	Distance Links	Magnetic Variation or Angle	Kind of Corner	Remarks

January 16, 1948

Description of Survey

Field notes of a dependent survey of a tract of land located in the SE¼ SW¼ of Sec. 3-Twp 2 No.-Rg 13 E and in the NE¼NW¼ of Sec. 10-Twp 2 No.-Rg.13 E., all located in the City of Humboldt, Richardson County, Nebraska.

Survey was requested by Jean B. Cain, Attorney of Falls City, Nebraska.

Survey was executed by Ben C. Dale, County Engineer, a registered and licensed professional engineer in the State of Nebraska. Survey was made on various dates during 1946, 1947, and completed on Jan. 10, 1948. Everett Palmer, Marion Jondrow, and Robert Adams served as chainmen and flagmen.

Object of Survey was to determine correct description and boundaries of a tract of land known as the Segrist land.

I examined the records of the County Surveyor, the abstract and other records in the County Recorder's Office. I found no surveys of this particular tract of land. J.F. Relf, County Surveyor made a survey of the L. L. Davis land in Sept. 1915 as recorded in Surveyors' Record Book 1, Page 13. I found the 4 cors. set by Relf to be still standing. In this survey the location of First St. was disregarded and the lines were laid out parallel with the Sec. line on the south side of the SW¼ of Sec. 3-2-13.

The Davis property is described as being 26 2/3 rods north of the sec. line, the Segrist tract is described as 26 rods, and other tracts are described as 24 rods. Some of the tracts are described as extending to the center of 1st St. and some to the south line of First St. The Davis tract was laid out by Relf to the center of First St.

I find no record of the establishment of First St. The original First St. was located one block north and is now called Second St.

In the County Recorder's Official Plat Book No. 1, Page 53, W.C. Hoy, County Clerk, in April 1880 designated certain lots in the SE¼ SW¼ of Sec. 3-2-13. He describes Lot No. 1 as beginning four rods south of the southeast cor. of Lot 6-Blk. No. 1. He also describes Lot No. 2 as extending 26 2/3 rods from the south line of First St. to the Sec. line.

The land to be surveyed was also platted by Mr. Hoy and was a part of Lot 6 of SE¼ SW¼ of Sec. 3 and Lot 3 of NE¼ NW¼ of Sec. 10.

To determine the true bearings, I extended the true bearing from the U.S. Coast and Geodetic Survey Triangulation Station located on the Wenzel Horaleck farm in Sec. 20-2-13.

I, Ben C. Dale, do hereby certify that I have accurately and correctly made the survey as follows:-

I located the southeast corner of SW¼ of Sec. 3-2-13 which is marked by a cross out in a stone in the pavement. I measured north on the center line of Nemaha St, 440 Ft. and marked a point. I located a large stone set 8 rods south of the southwest cor. of Sec. 3-2-13. From this stone I measured north 8 rods and 440 Ft. I then ran the line through 440 Ft. north of and parallel with the sec. line. I found that this line was not parallel with First St.

I therefore proceeded to determine the location of First St. from the Block cors. of original town of Humboldt. I examined the County Surveyor's Records and found J.F. Relf had made a survey in Blk. 7 in 1913 as recorded in Record Book "C" Page 340. I found that all the cors. set or used by Relf had been removed except a small iron rod at the north east cor. of Lot 8 of Blk. 7. Mr. Relf found the three Blocks to be 6 Ft. long or 1.0 Ft. per lot. I located the center of Sec. 3 from witnesses given by Surveyor Relf. I found that Nemaha St. was not a true line as determined by a line run from the center of Sec. 3 to the one quarter cor. on South side of Sec. 3. The center of Nemaha St. opposite Blk. 7 is some distance west of the true line. I chained south on the west line of Nemaha St. from the north line of the SW¼ of Sec. 3 to the south line of the SW¼ of Sec. 3. At the proportionate distance, I found a large stone at the southeast cor. of Blk No. 1. A large stone setting vertical with other small stones and fill underneath. I found no marks on stone but it appeared to have been set for corner.

I set a point 66 feet south of this stone for the south line of First St. This point is 412.0 Ft. north of the south east cor. of SW¼ of Sec. 3-2-13.

LATITUDES, DEPARTURES, AND CLOSING ERRORS

Lines Designated	Direction	Distance Chains	Distance Links	Latitudes N	Latitudes S	Departures E	Departures W	Miscellaneous Notes

I also found a record of a Survey on Long Branch St. by H. Gravencamp, as recorded in Record Book 1, page 30. I found a limestone at the Northwest cor. of Blk. 6, a small stone at Northwest cor. of Blk 4, and a small stone at Northwest cor. of Blk 2, I chained these 3 blks and found the over run to be 1.4 Ft. per Lot. I chained South 191.15 Ft. from the northwest cor. of Blk 2 and set a point for the south line of First St. This point is 5.5 Ft. south of a line 407 Ft. north of and parallel with the south Sec. line. The point set 66 Ft. south of the south east cor. of Blk. No. 1 is 5.0 Ft. north of a line 407 Ft. north of and parallel with the sec. line. My line for the south line of First St. agrees very closely with the present concrete sidewalk along First St. and crosses the line 407 Ft. north of and parallel with the sec. line, near the former L.L. Davis tract, so that the cors. set by Relf fall near the true south line of First St.

I located the sec. line on the south side of SW¼ of Sec. 3 by running the line from the southeast cor. of SW¼ to the SW cor. of Sec. 3.

(Continued on Page 148)

PLAT OF SURVEY

.....Section or Lot.....Twp. or Blk.....Range..... { East / West } 6th P. M.

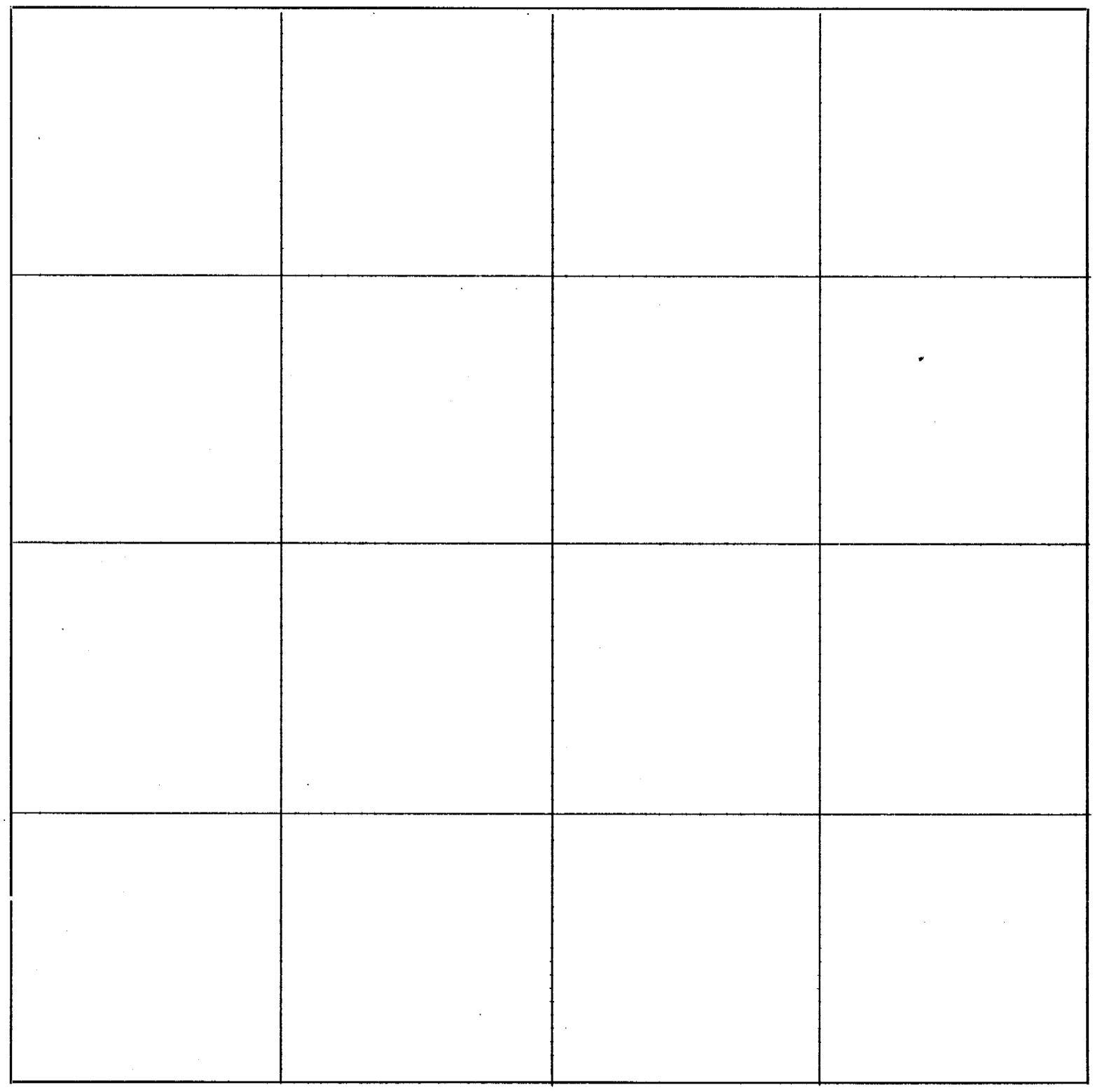

CERTIFICATES

Application for survey of.....*Section*....., *Township*....., *North, Range*.....,

by....., *191*....., *owner of the*.....

.....*of said section.*

Interested parties were notified by.....*on the*.....*day of*.....*191*.....,
(Mail or Personal Service)

of date when said survey would begin. Interested parties present were.....

.....

OATH OF CHAINMEN

We,.....*and*.....,

do hereby certify that, after being duly sworn, we assisted....., *County Surveyor, in the survey of*

.....*Section*....., *Township*.....*North, Range*.....
and that all lines of said survey were accurately measured by us according to instructions given us and to the best of our skill and ability.

Subscribed in my presence and sworn to before me .....*Chainman,*

this.....*day of*.....*191*.....

.....*Chainman,*

.....*County Surveyor.* .....*Chainman.*

SURVEYOR'S CERTIFICATE

I hereby certify that on the.....*day of*.....*191*....., *I surveyed*

.....

Section....., *Township*.....*North, Range*....., *and that said survey was accurately made, according to law and the established rules and regulations governing the subdivision of sections, and that all corners were perpetuated with durable material as provided by law and as specifically set forth in the foregoing field notes; and that said notes and map have been compared with the memorandum notes of survey and are true and correct.*

Witness my hand this.....*day of*.....*191*.....

.....*County Surveyor.*

OFFICIAL RECORD

FIELD NOTES

5421—KLOPP & BARTLETT CO. Printing, Lithographing, County Supplies; Omaha.

From Station	Course of Line	To Stat'n	Distance Chains	Distance Links	Magnetic Variation or Angle	Kind of Corner	REMARKS

(Continued from Page 148)

Description of Tract for Deed

Beginning at a point on the section line, 795.3 Ft. west from the southeast corner of the SW ¼ of Section 3-Twp 2 North, Range 13 East, in City of Humboldt, Richardson County, Nebraska, and running thence

North 1 degree and 44 minutes West, 405.1 Ft. to a point on south line of First St., 809.5 Ft. west of the center line of Nemaha St;

Thence South 89 degrees and 18 minutes West, along the south side of First St., a distance of 12.0 Ft;
Thence South 1 degree and 44 minutes East, 110.0 Ft. along the west side of 12 Ft. lane;
Thence South 89 degrees and 18 minutes West, 55.0 Ft;
Thence South 1 degree and 44 minutes East, 45.0 Ft;
Thence South 89 degrees and 18 minutes West, 110.5 Ft.;
Thence South 1 degree and 41 minutes West, 74.8 Ft.;
Thence North 89 degrees and 36 minutes West, 22.0 Ft;
Thence South 3 degrees and 29 minutes, East, 176.2 Ft;
to a point 1.6 Ft. south of section line and 198.9 Ft. west of point of beginning;
Thence South 88 degrees and 43 minutes West, 72.5 Ft. to a point 3.3 Ft. south of Sec. line.
Thence South 1 degree and 14 minutes East 591.9 Ft. to a point on bank of Long Branch Creek;
Thence North 87 degrees and 9 minutes East, 276.2 Ft.;
Thence North 1 degree and 44 minutes West, 583.7 Ft. to point of beginning.

The above described premises is located partly in SE ¼ SW ¼ of Section 3-2-13 and partly in NE ¼ NW ¼ of Sec. 10-2-13. The part in the SE ¼ SW ¼ of Sec. 3-2-13 contains 1.21 acres of land. The part in the NE ¼ NW ¼ of Sec. 10-2-13, contains 3.70 acres of land. The total acreage in tract is 4.91 acres.

Seal

Signes Ben C. Dale

Description of Tract with House

Beginning at a point on the South line of First St. in the City of Humboldt, Richardson County, Nebr., 876.5 Ft. west of the center of Nemaha St., and running thence:

South 89 degrees and 18 minutes west along the south side of First St, 101.5 Ft;

Thence South 1 degree and 41 minutes West, 155.0 Ft;

Thence North 89 degrees and 18 minutes east, parallel with First St. , 110.5 Ft;

Thence North 1 degree and 44 minutes west, 155 Ft. to point of beginning.

Above described tract of land is located in the SE¼ SW¼ of Section 3-2-13 and contains 0.38 acres of land.

Seal

Signed Ben C. Dale

LATITUDES, DEPARTURES, AND CLOSING ERRORS

LINES DESIGNATED	Direction	Distance Chains	Distance Links	Latitudes N	Latitudes S	Departures E	Departures W	MISCELLANEOUS NOTES

PLAT OF SURVEY

.....Section or Lot.....Twp. or Blk.....Range..... { East / West } 6th P. M.



CERTIFICATES

Application for survey of.....*Section*....., *Township*....., *North, Range*.....,

by....., *191*....., *owner of the*.....

.....*of said section.*

Interested parties were notified by.....*on the*.....*day of*.....*191*.....,
(Mail or Personal Service)

of date when said survey would begin. Interested parties present were.....

.....

OATH OF CHAINMEN

We,.....*and*.....,

do hereby certify that, after being duly sworn, we assisted....., *County Surveyor, in the survey of*

.....*Section*....., *Township*.....*North, Range*.....

and that all lines of said survey were accurately measured by us according to instructions given us and to the best of our skill and ability.

Subscribed in my presence and sworn to before me

this.....*day of*.....*191*.....

.....*County Surveyor.*

.....*Chainman,*

.....*Chainman,*

.....*Chainman.*

SURVEYOR'S CERTIFICATE

I hereby certify that on the.....*day of*.....*191*....., *I surveyed*

.....

Section....., *Township*.....*North, Range*....., *and that said survey was accurately made, according to law and the established rules and regulations governing the subdivision of sections, and that all corners were perpetuated with durable material as provided by law and as specifically set forth in the foregoing field notes; and that said notes and map have been compared with the memorandum notes of survey and are true and correct.*

Witness my hand this.....*day of*.....*191*.....

.....*County Surveyor.*

OFFICIAL RECORD

FIELD NOTES

5421—KLOPP & BARTLETT CO., Printing, Lithographing, County Supplies; Omaha.

From Station	Course of Line	To Stat'n	Distance Chains	Distance Links	Magnetic Variation or Angle	Kind of Corner	REMARKS

Continued from Page 124

Thence commencing at the corner of Lots 9 & 12 and run west Va. 12*13'E. 40 Po. to the corner of Lots 9-10-11 & 12.

Thence west Va. 12*14'E. 41 Po. & 5 links to the corner of Lots 10 & 11.
Chainbearers - George Waters & David Wagner, duly sworn.

A. J. Currence, Co. Surveyor

February 1, 1869

Surveyed for Oliver Jennings the west half of the S.E. quarter of Section 34, Town. 2, Range 15E.

Commencing at a stone marked thus x, in the center of said Section, thence east Va. 11*38'E. 78 Po. & 15 links to a stone marked thus x, thence south Va. 12*00'E. 160 Po. to a stone marked thus x, thence west Va. 11*28'E. 79 Po. 8 3/4 links to the quarter section on the south side of said Section, thence north Va. 11*40'E. 160 Po. to the beginning.

Chainbearers - H. Jennings & Jacob Kinsey, duly sworn.

A. J. Currence, Co. Surveyor

February 1, 1869

Surveyed for Oliver Jennings the S.E. 40 of the S.W. quarter of Sec. 34, Town. 2, Range 15E.

Commencing at the quarter section corner on the south side of said Section, thence west Va. 11*45'E. 79 Po. & 83/4 links to a stone marked thus x, thence east Va. 11*57'E. 80 Po. to a stone marked thus x, thence east Va. 11*30'E. 79 Po. & 4 links to a stone marked thus x, thence south Va. 11*40'E. 80 Po. to the beginning.

Chainbearers - H. Jennings & Jacob Kinsey, duly sworn.

A. J. Currence, Co. Surveyor

February 1, 1869

Surveyed for Oliver Jennings 8 acres of timber out of the n.W. corner of the N.E. 40 of the N.W. quarter of Section 3, Town. 1, Range 15 E.

Commencing at a post in the north Nemaha thence west Va. 11*45'E. to a stone marked thus x, the N.W. corner of the N.E. 40 of the said above 40 & Section, thence south Va. 11*16'E. 32 Po. 4 links to a stone marked thus x, thence east Va. 11*45'E. 14 Po. to a post in the main channel to the beginning.

Chainbearers - H. Jennings & Jacob Kinsey, duly sworn.

A. J. Currence, Co. Surveyor

LATITUDES, DEPARTURES, AND CLOSING ERRORS

LINES DESIGNATED	Direction	Distance Chains	Distance Links	Latitudes N	Latitudes S	Departures E	Departures W	MISCELLANEOUS NOTES

PLAT OF SURVEY

.....*Section or Lot*.....*Twp. or Blk.*.....*Range*..... { *East* / *West* } *6th P. M.*



CERTIFICATES

Application for survey of.....*Section*....., *Township*....., *North, Range*.....,

by....., *191*....., *owner of the*.....

.....*of said section.*

Interested parties were notified by.....*on the*.....*day of*.....*191*.....,
(Mail or Personal Service)

of date when said survey would begin. Interested parties present were.....

.....

OATH OF CHAINMEN

We,.....*and*.....,

do hereby certify that, after being duly sworn, we assisted....., *County Surveyor, in the survey of*

.....*Section*....., *Township*.....*North, Range*.....
and that all lines of said survey were accurately measured by us according to instructions given us and to the best of our skill and ability.

Subscribed in my presence and sworn to before me .....*Chainman,*

this.....*day of*.....*191*..... .....*Chainman,*

.....*County Surveyor.* .....*Chainman.*

SURVEYOR'S CERTIFICATE

I hereby certify that on the.....*day of*.....*191*....., *I surveyed*

.....

Section....., *Township*.....*North, Range*....., *and that said survey was accurately made, according to law and the established rules and regulations governing the subdivision of sections, and that all corners were perpetuated with durable material as provided by law and as specifically set forth in the foregoing field notes; and that said notes and map have been compared with the memorandum notes of survey and are true and correct.*

Witness my hand this.....*day of*.....*191*.....

.....*County Surveyor.*

OFFICIAL RECORD

FIELD NOTES

512—KLOPP & BARTLETT CO., Printing, Lithographing, County Supplies, Omaha.

From Station	Course of Line	To Stat'n	Distance Chains	Distance Links	Magnetic Variation or Angle	Kind of Corner	REMARKS

February 1, 1869

Surveyed for Oliver Jennings the west half of the N.W. quarter of Sec.3,Town.1,Range 15E.

Commencing at the N.W. corner of said Section thence south Va. 11*15'E. 160 Po. to the quarter section corner on the west side of said Section, thence east Va. 11*15'E. 79 Po. to a stone marked thus x, thence north Va. 11*.05'E. 160 Po. to a stone marked thus x, thence west Va. 11*45'E. 79 Po. 8 3/4 links to the beginning.

Chainbearers - John Barrows & John Ellis, duly sworn.

A. J. Currence, Co. Surveyor

February 2, 1869

Surveyed for James Wickham the N.W.40 of the N.E.quarter and the N.E.40 of the N.E.quarter except 8 acres in the N.W.corner of said last named 40 all in Sec.3, Town. 1, Range 15E.

Commencing at the quarter section corner on the north side of said Section, thence west Va. 11*45'E. to a post in the center of the main channel of north Nemaha, thence down with said channel to a post in said channel Oliver Jennings corner thence west with said Jennings line Va. 11*45'E. 14 Po. to a stone marked thus x, thence south Va. 11*.05'E. 48 Po. to a stone marked thus x, thence east Va. 11*40'E. 159 Po. & 4 links to a stone marked thus x, thence north Va. 11*.06'E. 80 Po. to a stone marked thus x, thence west Va. 11*45'E. 79 Po. & 8 3/4 links to the beginning.

Chainbearers - John Barrows & John Ellis, duly sworn.

A. J. Currence, Co. Surveyor

February 2, 1869

Surveyed for David Barrows the S.W. 40 of the N.E.quarter and S.E.40 of the N.W.quarter of Section 3, Town. 1, Range 15E.

Beginning at a stone marked thus x in the center of said Sec. thence east Va. 11*20'E. 79 Po. to a stone marked thus x, thence north Va. 11*.06'E, 80 Po. to a stone marked thus x, thence west Va. 11*40'E. 159 Po. & 4 links to a stone marked thus x, thence south Va. 11*.05'E. 80 Po. to a stone marked thus x, thence east Va. 11*15'E. 80 Po. to the beginning.

Chainbearers - John Barrows & John Ellis, duly sworn.

A. J. Currence, Co. Surveyor

LATITUDES, DEPARTURES, AND CLOSING ERRORS

LINES DESIGNATED	Direction	Distance Chains	Distance Links	Latitudes N	Latitudes S	Departures E	Departures W	MISCELLANEOUS NOTES

PLAT OF SURVEY

.....*Section or Lot*.....*Twp. or Blk.*.....*Range*..... { *East* / *West* } *6th P. M.*

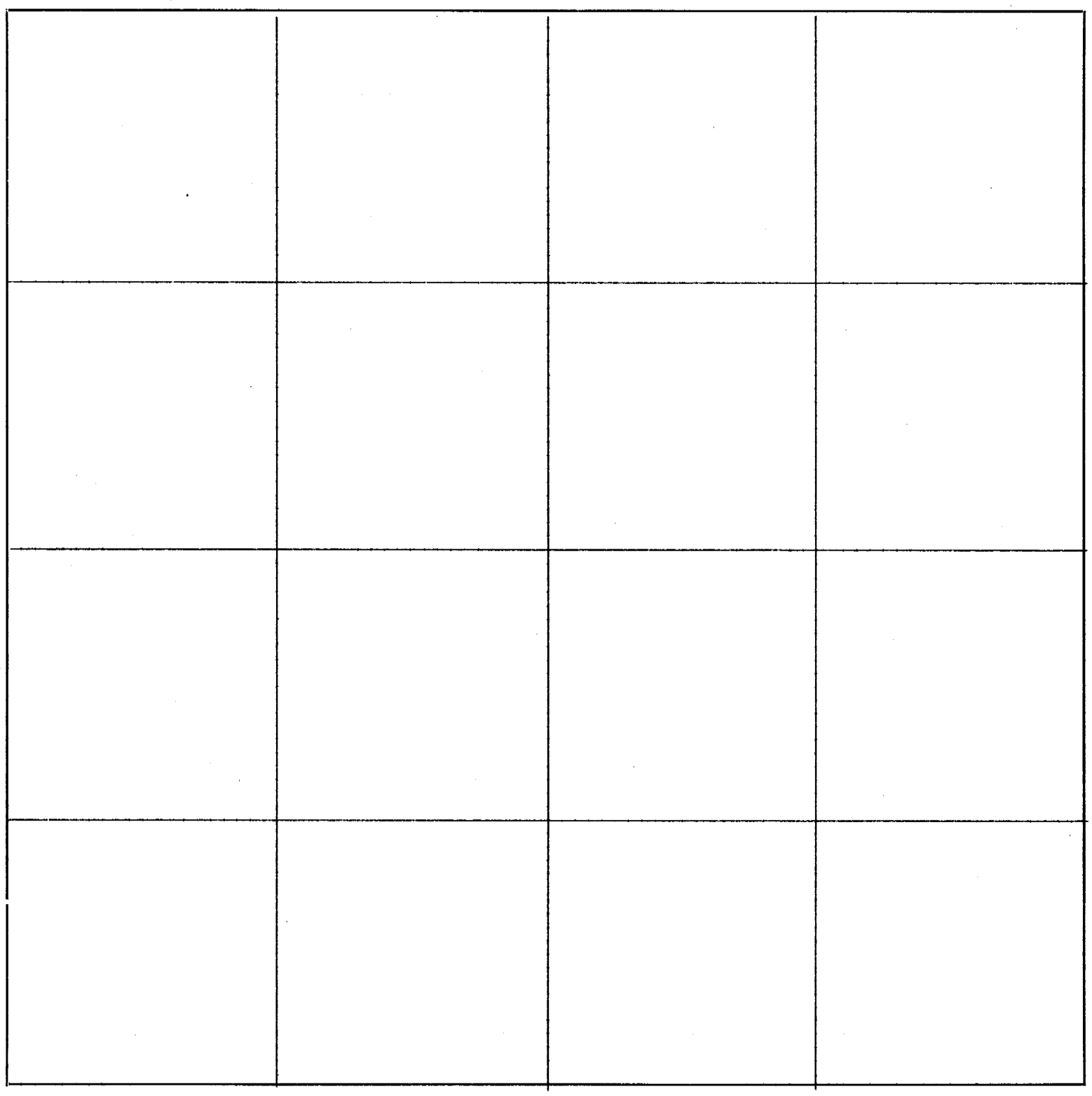

CERTIFICATES

Application for survey of.....*Section*....., *Township*....., *North, Range*.....,

by....., *191*....., *owner of the*.....

.....*of said section.*

Interested parties were notified by.....*on the*.....*day of*.....*191*.....,
(Mail or Personal Service)

of date when said survey would begin. Interested parties present were.....

.....

OATH OF CHAINMEN

We,.....*and*.....,

do hereby certify that, after being duly sworn, we assisted....., *County Surveyor, in the survey of*

.....*Section*....., *Township*.....*North, Range*.....
and that all lines of said survey were accurately measured by us according to instructions given us and to the best of our skill and ability.

Subscribed in my presence and sworn to before me .....*Chainman,*

this.....*day of*.....*191*..... .....*Chainman,*

.....*County Surveyor.* .....*Chainman.*

SURVEYOR'S CERTIFICATE

I hereby certify that on the.....*day of*.....*191*....., *I surveyed*

.....

Section....., *Township*.....*North, Range*....., *and that said survey was accurately made, according to law and the established rules and regulations governing the subdivision of sections, and that all corners were perpetuated with durable material as provided by law and as specifically set forth in the foregoing field notes; and that said notes and map have been compared with the memorandum notes of survey and are true and correct.*

Witness my hand this.....*day of*.....*191*.....

.....*County Surveyor.*

OFFICIAL RECORD

FIELD NOTES

6421—KLOPP & BARTLETT CO., Printing, Lithographing, County Supplies, Omaha.

From Station	Course of Line	To Stat'n	Distance Chains	Distance Links	Magnetic Variation or Angle	Kind of Corner	REMARKS

February 2, 1869

Surveyed for John R. Brooks the east half of the S.E.quarter of Sec.34,Town.2,Range 15E.

Commencing at th4 quarter section on the east side of said Sec. thence west Va. 11*38'E. 78 Po. & 15 links to a stone marked thus x, thence south Va. 12*00'E. 160 Po. to a stone marked thus x, thence east Va. 11*28'E. 79 Po. & 8 3/4 links to the southeast corner of said Section, thence north Va. 12*.09'E. to the beginning.

Chainbearers - H. Jennings & Jacob Kinsey, duly sworn.

A. J. Currence, Co. Surveyor

February 2, 1869

Surveyed for John R. Brooks the south half of the S.W.quarter of Sec.35,Town.2,Range 15.

Commencing at the S.W. corner of said Section thence east Va. 11*53'E. 159 Po. & 5 links to the quarter section corner on the south side of said Sec., thence north Va. 11*35'E. 79 Po. & 18 3/4 links to a stone marked thus x, thence west Va. 11*35'E. 159 Po. & 12 links to a stone marked thus x, thence south Va. 12*.09'E. 80 Po. to the beginning.

Chainbearers - Jacob Kinsey & H. Jennings, duly sworn.

A. J. Currence, Co. Surveyor

February 8, 1868

Surveyed for John R. Brooks the N.W.quarter of Sec.2,Town.1,Range 15E.

Commencing at the quarter section corner on the west side of the Section, thence east Va. 11*30'E. 160 Po. to a stone marked thus x, thence north Va. 11*56'E. 159 Po. & 12 links to the quarter section corner on the north side of said Section & in the Township Line, thence west Va. 11*53'E. 159 Po. & 17½ links to the N.W. corner of said Section, thence south 159 Po. & 16 links with the Section Line to the beginning.

Chainbearers - J.R. Hare & J.E. Ashley, duly sworn.

A. J. Currence, Co. Surveyor

LATITUDES, DEPARTURES, AND CLOSING ERRORS

LINES DESIGNATED	Direction	Distance Chains	Distance Links	Latitudes N	Latitudes S	Departures E	Departures W	MISCELLANEOUS NOTES

PLAT OF SURVEY

.....Section or Lot.....Twp. or Blk.....Range..... { East / West } 6th P. M.

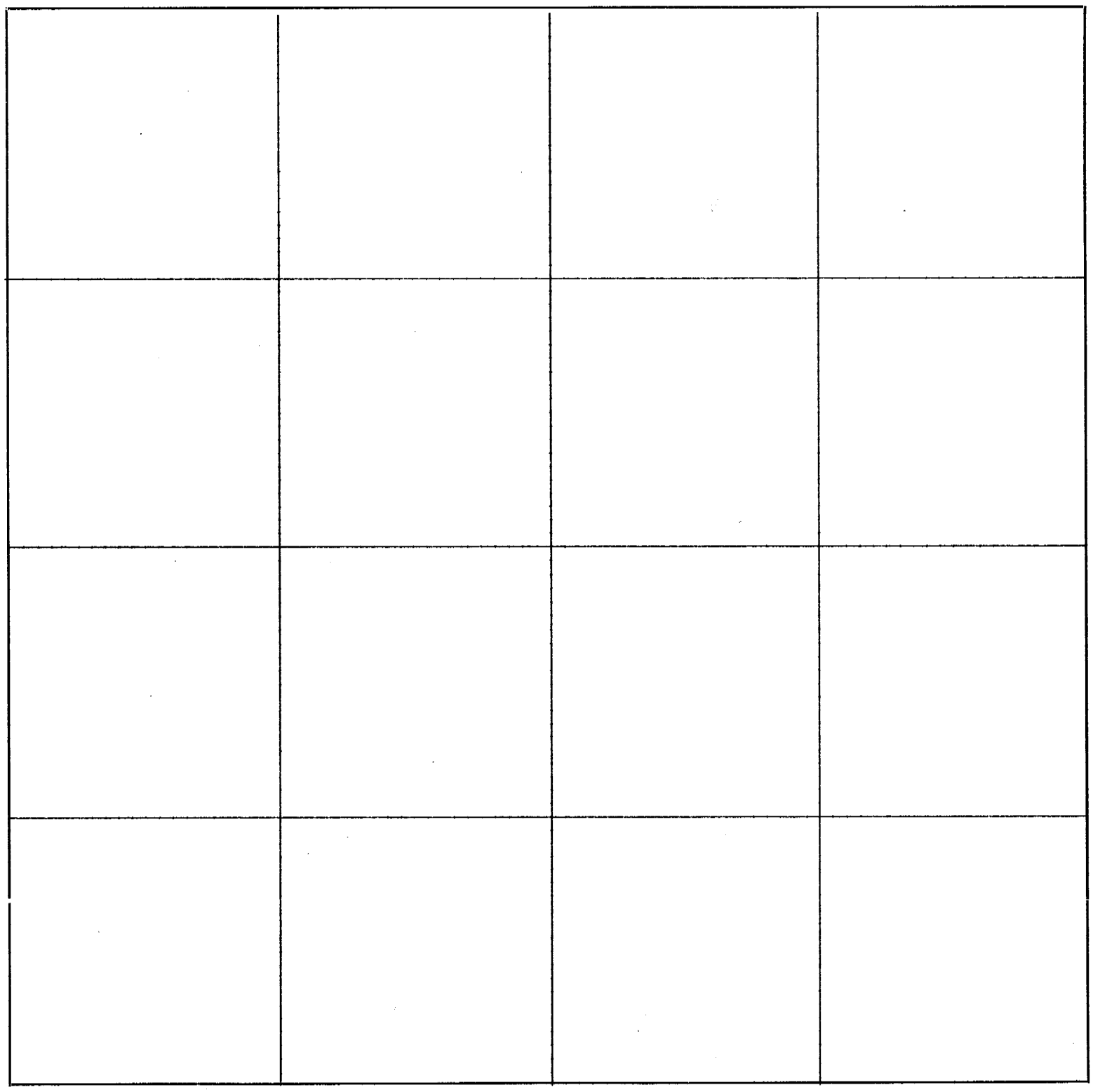

CERTIFICATES

Application for survey of.....*Section*....., *Township*....., *North, Range*.....,

by....., *191*....., *owner of the*.....

.....*of said section.*

Interested parties were notified by.....*on the*.....*day of*.....*191*.....,
(Mail or Personal Service)

of date when said survey would begin. Interested parties present were.....

.....

OATH OF CHAINMEN

We,.....*and*.....,

do hereby certify that, after being duly sworn, we assisted....., *County Surveyor, in the survey of*

.....*Section*....., *Township*.....*North, Range*.....
and that all lines of said survey were accurately measured by us according to instructions given us and to the best of our skill and ability.

Subscribed in my presence and sworn to before me .....*Chainman,*

this.....*day of*.....*191*..... .....*Chainman,*

.....*County Surveyor.* .....*Chainman.*

SURVEYOR'S CERTIFICATE

I hereby certify that on the.....*day of*.....*191*....., *I surveyed*

.....

Section....., *Township*.....*North, Range*....., *and that said survey was accurately made, according to law and the established rules and regulations governing the subdivision of sections, and that all corners were perpetuated with durable material as provided by law and as specifically set forth in the foregoing field notes; and that said notes and map have been compared with the memorandum notes of survey and are true and correct.*

Witness my hand this.....*day of*.....*191*.....

.....*County Surveyor.*

OFFICIAL RECORD

FIELD NOTES

KLOPP & BARTLETT CO. Printing, Lithographing, County Supplies, Omaha.

From Station	Course of Line	To Stat'n	Distance Chains	Distance Links	Magnetic Variation or Angle	Kind of Corner	REMARKS

February 3, 1868

Surveyed for E. Thomas the east half of the N.E. quarter & Lot one in Section 3, Town. 1, Range 15E.

Commencing at a stone marked thus x and Elm tree 8 inches in diameter marked thus x, the S.W. corner of Lot 1 on the north bank of the great Nemaha, thence north Va. 11*31'E. 50 Po. & 5 links to a stone marked thus x, but continuing the same course north Va. 11*.06'E. 160 Po. to a stone marked thus x, thence east Va. 11*28'E. 79 Po. & 8 3/4 links to the N.E. corner of said section, thence south with Section Line to 1/4 corner 159 Po. & 16 links to the quarter section corner on the east side of said Section, thence south Va. 11*.08'E. 109 Po. & 11 links to the north band of great Nemaha. I took bearing and Dist. from government witness trees; found old government post set a stone marked thus x instead of government post, thence up and with the main channel of said Nemaha to the beginning.

Chainbearers - J.R.Hare & J.E.Ashley, duly sworn.

A. J. Currence, Co. Surveyor

February 3, 1869

Surveyed for A. J. Currence in Section 1 & 2.

Commencing at a stone marked thus x and set by me took bearing Dist. from government witness and set said stone on the north bank of great Nemaha, same being a corner to Lots 1 & 3, thence east Va. 11*25'E.75 Po. & 10 links to the quarter section corner on the south side of said Sec., thence north Va. 10*56'E. 79 Po. & 18 links too a stone marked thus x, thence east Va. 11*20'E. 79 Poo & 13 links to a stone marked thus x, thence north Va. 10*56'E. 80 Po. to a stone marked thus x, thence east Va. 11*27'E. 80 Po. to the quarter section on the east side of Section 2, thence east Va. 11*00'E. 80 Po. & 3 links to a stone marked thus x, the same being the N.E. corner of the west half oo the S.W. quarter of Section 1, Town. 1, Range 15E., thence south Va. 11*22'E. 159 Po. & 17 3/4 links too a stone marked thus x, thence west Va. 11*15'E. 80 Poo & 2 ½ links toothe S.W. corner of said Section one thence west Va. 12*25'E. 160 Poo to the quarter sextion corner on the south side of Section 2, Town. 1, Range 15.

Chainbearers - Joseph R. Hare & J. E. Ashley, duly sworn.

S. J. Currence, Coo Surveyor

LATITUDES, DEPARTURES, AND CLOSING ERRORS

LINES DESIGNATED	Direction	Distance Chains	Distance Links	Latitudes N	Latitudes S	Departures E	Departures W	MISCELLANEOUS NOTES

PLAT OF SURVEY

.....Section or Lot.....Twp. or Blk.....Range..... { East / West } 6th P. M.



CERTIFICATES

Application for survey of.....*Section*....., *Township*....., *North, Range*.....,

by....., *191*....., *owner of the*.....

.....*of said section.*

Interested parties were notified by.....*on the*.....*day of*.....*191*.....,
(Mail or Personal Service)

of date when said survey would begin. Interested parties present were.....

.....

OATH OF CHAINMEN

We,.....*and*.....,

do hereby certify that, after being duly sworn, we assisted....., *County Surveyor, in the survey of*

.....*Section*....., *Township*.....*North, Range*.....
and that all lines of said survey were accurately measured by us according to instructions given us and to the best of our skill and ability.

Subscribed in my presence and sworn to before me .....*Chainman,*

this.....*day of*.....*191*..... .....*Chainman,*

.....*County Surveyor.* .....*Chainman.*

SURVEYOR'S CERTIFICATE

I hereby certify that on the.....*day of*.....*191*....., *I surveyed*

.....

Section....., *Township*.....*North, Range*....., *and that said survey was accurately made, according to law and the established rules and regulations governing the subdivision of sections, and that all corners were perpetuated with durable material as provided by law and as specifically set forth in the foregoing field notes; and that said notes and map have been compared with the memorandum notes of survey and are true and correct.*

Witness my hand this.....*day of*.....*191*.....

.....*County Surveyor.*

OFFICIAL RECORD

FIELD NOTES

521—KLOPP & BARTLETT CO., Printing, Lithographing, County Supplies, Omaha.

From Station	Course of Line	To Stat'n	Distance Chains	Distance Links	Magnetic Variation or Angle	Kind of Corner	REMARKS

November 25, 1868

Surveyed for Thoas Huff the east half of the N.W. quarter of the west half of the N.E quarter of Section 28, Town. 3, Range 16E.

Commencing at the quarter section corner on the north side of said Section thence west Va. 11*50'E. 79 Po. & 15 links to a stone marked thus x, thence south Va. 11*32'E. 160 Po. to a stone marked thus x, thence east Va. 11*50'E. 79 Po. & 15 links to a stone marked thus x, in the center of said Section, thence east Va. 12*E. 79 Po. & 20 links to a stone marked thus x, thence north Va. 11*30'E. 160 Po. to a stone marked thus x, thence west Va. 12*E. 79 Po. & 8 links to the beginning.

Chainbearers - A. J. Rumbaugh & Wm. Huff, duly sworn.

A. J. Currence, Co. Surveyor

November 25, 1868

Surveyed for Peter Hadlock the east half of the N.E. quarter of Section 28, Town. 3, Range 16E.

Commencing at the N.E. corner of said Section thence west Va. 12*E. 79 Po. & 8 links to a stone marked thus x, thence south Va. 11*30'E. 160 Po. to a stone marked thus x, thence east Va. 12*E. 79 Po. & 20 links to the quarter section corner on the east side of said Section, thence north Va. 11*40'E 160 Po. to the beginning.

Chainbearers - A. J. Rumbaugh & Wm. Huff, duly sworn.

A. J. Currence
Co. Surveyor

February 8, 1869

★ Surveyed for Steven Stone the N.W. 40 of the S.W. quarter of Sec. 1, Town. 1, Range 14E.

Commencing at the quarter section corner on the west side of said Section thence east Va. 11*25'E. 80 Po. to a stone marked thus x, thence south Va. 11*22'E. 80 Po. to a stone marked thus x, thence west Va. 11*30'E. 80 Po. to the beginning.

Chainbearers - J. W. Headrick & Marcus Cooper, duly sworn.

A. J. Currence, Co. Surveyor

LATITUDES, DEPARTURES, AND CLOSING ERRORS

LINES DESIGNATED	Direction	Distance Chains	Distance Links	Latitudes N	Latitudes S	Departures E	Departures W	MISCELLANEOUS NOTES

PLAT OF SURVEY

.....Section or Lot.....Twp. or Blk.....Range..... { East / West } 6th P. M.



CERTIFICATES

Application for survey of.....*Section*....., *Township*....., *North, Range*.....,

by....., *191*....., *owner of the*.....

.....*of said section.*

Interested parties were notified by.....(Mail or Personal Service).....*on the*.....*day of*.....*191*.....,

of date when said survey would begin. Interested parties present were.....

.....

OATH OF CHAINMEN

We,.....*and*.....,

do hereby certify that, after being duly sworn, we assisted....., *County Surveyor, in the survey of*

.....*Section*....., *Township*.....*North, Range*.....

and that all lines of said survey were accurately measured by us according to instructions given us and to the best of our skill and ability.

Subscribed in my presence and sworn to before me .....*Chainman,*

this.....*day of*.....*191*..... .....*Chainman,*

.....*County Surveyor.* .....*Chainman.*

SURVEYOR'S CERTIFICATE

I hereby certify that on the.....*day of*.....*191*....., *I surveyed*

.....

Section....., *Township*.....*North, Range*....., *and that said survey was accurately made, according to law and the established rules and regulations governing the subdivision of sections, and that all corners were perpetuated with durable material as provided by law and as specifically set forth in the foregoing field notes; and that said notes and map have been compared with the memorandum notes of survey and are true and correct.*

Witness my hand this.....*day of*.....*191*.....

.....*County Surveyor.*

OFFICIAL RECORD

FIELD NOTES

5421—KLOPP & BARTLETT CO., Printing, Lithographing, County Supplies; Omaha.

From Station	Course of Line	To Stat'n	Distance Chains	Distance Links	Magnetic Variation or Angle	Kind of Corner	REMARKS

February 8, 1869

Surveyed for Steven Stone the S.E. 40 of the N.E. quarter and the N.E. 40 of the S.E. quarter of Section 2, Town. 1, Range 14E.

Commencing at the quarter section on the east side of said Section thence north Va. 11*19'E. 80 Po. to a stone marked thus x, thence west Va. 11*30'E. 80 Po. to a stone marked thus x, thence south Va. 11*15'E. 160 Po. to a stone marked thus x, thence east Va. 11*30'E. 80 Po. & 15 links to a stone marked thus x, thence north Va. 11*23'E. 80 Po. & 13 links to the beginning.

Chainbearers - J. W. Headrick & Marcus Cooper, duly sworn.

A. J. Currence, Co. Surveyor

February 16, 1869

Surveyed for George Rock 120 acres of land out of the south side of the N.E. quarter of Section 21, Town. 1, Range 18E.

Commencing at a post on the south bank of the Missouri River thence south Va. 12*50'E. 116 Po. to a stone, the quarter section corner on the east side of said Section, said stone set by me, took bearing and Dist. from witness trees and set said stone, thence west Va. 12*45'E. 160 Po. to a stone marked thus x in the center of said Section, thence north Va. 12*45'E. 28 Po. to a post on the south bank of the Missouri River, thence down the south bank of said river to the beginning.

Chainbearers - James D. Cardner & James K. Vanlue, duly sworn.

A. J. Currence, Co. Surveyor

February 16, 1869

Surveyed for George Rock the N.E. 40 of the S.E. quarter of Sec. 21, Town. 1, Range 18E.

Commencing at the quarter section corner on the east side of said Section thence south Va. 12*50'E. 80 Po. to a post, thence west 12*$@"E. 80 Po. to a post, thence north Va. 12*40'E. 80 Po. to a post, thence east Va. 12*45'E. 80 Po. to the beginning.

Chainbearers - James D. Cardner & James K. Vanlue, duly sworn.

A. J. Currence
Co. Surveyor

LATITUDES, DEPARTURES, AND CLOSING ERRORS

LINES DESIGNATED	Direction	Distance Chains	Distance Links	Latitudes N	Latitudes S	Departures E	Departures W	MISCELLANEOUS NOTES

PLAT OF SURVEY

.....Section or Lot.....Twp. or Blk.....Range..... {East / West} 6th P. M.



CERTIFICATES

Application for survey of.....*Section*....., *Township*....., *North, Range*.....,

by....., *191*....., *owner of the*.....

.....*of said section.*

Interested parties were notified by.....*on the*.....*day of*.....*191*.....,
(Mail or Personal Service)

of date when said survey would begin. Interested parties present were.....

.....

OATH OF CHAINMEN

We,.....*and*.....,

do hereby certify that, after being duly sworn, we assisted.....*County Surveyor, in the survey of*

.....*Section*....., *Township*.....*North, Range*.....
and that all lines of said survey were accurately measured by us according to instructions given us and to the best of our skill and ability.

Subscribed in my presence and sworn to before me .....*Chainman,*

this.....*day of*.....*191*..... .....*Chainman,*

.....*County Surveyor.* .....*Chainman.*

SURVEYOR'S CERTIFICATE

I hereby certify that on the.....*day of*.....*191*....., *I surveyed*

.....

Section....., *Township*.....*North, Range*....., *and that said survey was accurately made, according to law and the established rules and regulations governing the subdivision of sections, and that all corners were perpetuated with durable material as provided by law and as specifically set forth in the foregoing field notes; and that said notes and map have been compared with the memorandum notes of survey and are true and correct.*

Witness my hand this.....*day of*.....*191*.....

.....*County Surveyor.*

OFFICIAL RECORD

FIELD NOTES

5421—KLOPP & BARTLETT CO., Printing, Lithographing, County Supplies, Omaha.

From Station	Course of Line	To Stat'n	Distance Chains	Distance Links	Magnetic Variation or Angle	Kind of Corner	REMARKS

February 16, 1869

Surveyed for George Rock Lot 1, 76.50 acres in Section 22, Town. 1, Range 18E.

Commencing at a post in the center of said Section on the south side of the Missouri River thence west Va. 12*45'E. 160 Po. to the quarter section corner on the west side of Section, thence north Va. 12*50'E. 116 Po. to a post on the south bank of Missouri River thence down the south bank to the beginning.

Chainbearers - James D. Cardner & James K. Vanlue, duly sworn.

A. J. Currence
Co. Surveyor

February 17, 1869

Surveyed for the Henry Roy Estate by the order of the Administrator George Rock the S.W. quarter & Lots 2 & 3 of Section 22, Town. 1, Range 18E.

Commencing at a post in the center of said Section thence west Va. 11*45'E. 160 Po. to the quarter section corner on the west side of said Section, thence south Va. 12*50'E 160 Po. to a post the S.W. corner of said Section, thence east Va. 12*$%"E. 160 Po. to the quarter section corner on the south side of said Section, thence continuing the same course east Va. 12*45'E. 98 Po. to a fractional corner at the mouth of the great Nemaha and the south side of the Missouri River, thence up said Missouri River to the beginning.

Chainbearers - James D. Cardner & James K. Vanlue, duly sworn.

A. J. Currence
Co. Surveyor

February 17, 1869

Surveyed the Henry Roy Estate by order of the Administrator George Rock.

Commencing at a post a fractional corner to Section 27 at the mouth of the great Nemaha and south side of Missouri & surveyed Lots 1 & 2 in Section 27, Town. 1, Range 18E., thence west Va. 12*45'E. 98 Po. to a post the quarter section corner on the north side of said Section, thence continuing the same course west Va. 12*45'E. 160 Po. to a post the N.W. corner to said Section, thence south Va. 12*40'E. 80 Po. to a stone marked thus x, thence east Va. 12*45'E. to a post in the main channel of the great Nemaha, thence down with said channel to the beginning.

Chainbearers - James D. Cardner & James K. Vanlue, duly sworn. A. J. Currence
Co. Surveyor

LATITUDES, DEPARTURES, AND CLOSING ERRORS

LINES DESIGNATED	Direction	Distance Chains	Distance Links	Latitudes N	Latitudes S	Departures E	Departures W	MISCELLANEOUS NOTES

PLAT OF SURVEY

.....Section or Lot.....Twp. or Blk.....Range..... { East / West } 6th P. M.



CERTIFICATES

Application for survey of.....*Section*....., *Township*....., *North, Range*.....,

by....., *191*....., *owner of the*.....

.....*of said section.*

Interested parties were notified by.....*on the*.....*day of*.....*191*.....,
(Mail or Personal Service)

of date when said survey would begin. Interested parties present were.....

.....

OATH OF CHAINMEN

We,.....*and*.....,

do hereby certify that, after being duly sworn, we assisted....., *County Surveyor, in the survey of*

.....*Section*....., *Township*.....*North, Range*.....
and that all lines of said survey were accurately measured by us according to instructions given us and to the best of our skill and ability.

Subscribed in my presence and sworn to before me .....*Chainman,*

this.....*day of*.....*191*.....

.....*Chainman,*

.....*County Surveyor.* .....*Chainman.*

SURVEYOR'S CERTIFICATE

I hereby certify that on the.....*day of*.....*191*....., *I surveyed*

.....

Section....., *Township*.....*North, Range*....., *and that said survey was accurately made, according to law and the established rules and regulations governing the subdivision of sections, and that all corners were perpetuated with durable material as provided by law and as specifically set forth in the foregoing field notes; and that said notes and map have been compared with the memorandum notes of survey and are true and correct.*

Witness my hand this.....*day of*.....*191*.....

.....*County Surveyor.*

OFFICIAL RECORD

FIELD NOTES

5421—KLOPP & BARTLETT CO., Printing, Lithographing, County Supplies, Omaha.

From Station	Course of Line	To Stat'n	Distance Chains	Distance Links	Magnetic Variation or Angle	Kind of Corner	REMARKS

February 17, 1869

Surveyed for May Roy by the order of the Administrator George Rock Lots 3 & 4 in Section 27, Town. 1, Range 18E.

Commencing at a post in the main channel of the great Nemaha thence west Va. 12*45'E. to a stone marked thus x, thence south Va. 12*40'E. 80 Po. to the quarter section corner on the west side of said Section, thence south Va. 12*45'E. 160 Po. to the S.W. corner of said Section, thence east Va. 12*45'E. to a post in the main channel to the beginning.

Chainbearers - J. D. Cardner & J. K. Vanlue, duly sworn.

A. J. Currence, Co. Surveyor

February 18, 1869

Surveyed for Emley Roy by the order of the Administrator George Rock the south half of the S.E. quarter of Section 28, Town. 1, Range 18E.

Commencing at the S.E. corner of said Section thence north Va. 12*45'E 80 Po. to a stone marked thus x, thence west Va. 12*40'E. 160 Po. to a stone marked thus x, thence south Va. 12*24'E. 80 Po. to the quarter section corner on the south side of said Section, thence west Va. 12*45'E. 160 Po. to the beginning.

Chainbearers - J. D. Cardner & J. K. Vanlue, duly sworn.

A. J. Currence, Co. Surveyor

February 18, 1869

Surveyed for Emley Roy by the order of the Administrator George Rock the north half of the N.E. quarter of Lots 1-2 & 3 in Section 33, Town. 1, Range 18E.

Commencing at a stone marked thus x, thence north Va. 12*45'E. 80 Po. to the N.E. corner of said Section, thence west Va. 12*45'E. 160 Po. to the quarter section corner on the north side of said Section, thence south Va. 12*24'E. 80 Po. to a stone marked thus x, thence west Va. 12*40'E. 80 Po. to a post, thence south Va. 12*25'E. 80 Po. to a stone marked thus x, thence east Va. 12*40'E. 80 Po. to center of the Section, thence 116 poles to a post in the Nemaha at the Farroy, thence down said Nemaha River to the beginning.

Chainbearers - J. D. Cardner & J. K. Vanlue, duly swon.

A. J. Currence, Co. Surveyor

LATITUDES, DEPARTURES, AND CLOSING ERRORS

LINES DESIGNATED	Direction	Distance Chains	Distance Links	Latitudes N	Latitudes S	Departures E	Departures W	MISCELLANEOUS NOTES

PLAT OF SURVEY

.....Section or Lot.....Twp. or Blk.....Range..... {East / West} 6th P. M.



CERTIFICATES

Application for survey of.....*Section*....., *Township*....., *North, Range*.....,

by....., *191*....., *owner of the*.....

.....*of said section.*

Interested parties were notified by.....*on the*.....*day of*.....*191*.....,
(Mail or Personal Service)

of date when said survey would begin. Interested parties present were.....

.....

OATH OF CHAINMEN

We,.....*and*.....,

do hereby certify that, after being duly sworn, we assisted....., *County Surveyor, in the survey of*

.....*Section*....., *Township*.....*North, Range*.....
and that all lines of said survey were accurately measured by us according to instructions given us and to the best of our skill and ability.

Subscribed in my presence and sworn to before me .....*Chainman,*

this.....*day of*.....*191*..... .....*Chainman,*

.....*County Surveyor.* .....*Chainman.*

SURVEYOR'S CERTIFICATE

I hereby certify that on the.....*day of*.....*191*....., *I surveyed*

.....

Section....., *Township*.....*North, Range*....., *and that said survey was accurately made, according to law and the established rules and regulations governing the subdivision of sections, and that all corners were perpetuated with durable material as provided by law and as specifically set forth in the foregoing field notes; and that said notes and map have been compared with the memorandum notes of survey and are true and correct.*

Witness my hand this.....*day of*.....*191*.....

.....*County Surveyor.*

OFFICIAL RECORD

FIELD NOTES

5121—KLOPP & BARTLETT CO., Printing, Lithographing, County Supplies, Omaha.

From Station	Course of Line	To Stat'n	Distance Chains	Distance Links	Magnetic Variation or Angle	Kind of Corner	REMARKS

February 18, 1869

Surveyed for Elizabeth Roy by the order of the Administrator George Rock the S.W. quarter of Section 28, Town. 1, Range 18E.

Commencing at the quarter section corner on the west side of said Section thence south Va. 12*44'E. 160 Po. to the S.W. corner of said Section, thence east Va. 12*40'E. 160 Po. to the quarter section corner on the south side of said Section, thence north Va. 12*24'E. 160 Po. to a stone marked thus x, in the center of said Section, thence west Va. 12*44'E 160 Po. to the beginning.

Chainbearers - J. D. Cardner & James K. Vanlue, duly sworn.

A. J. Cureence, Co. Surveyor

February 18, 1869

Surveyed for Elizabeth Roy by the order of the Administrator George Rock the west half and the N.E. quarter of the N.W. quarter of Section 33, Town. 1, Range 18E.

Commencing at the quarter section corner on the north side of said Section thence west Va. 12*40'E. 160 Po. to the N.W. corner of said Section, thenxe south Va. 12*44'E. 160 Po. to the quarter section corner on the west side of said Sectinn, thence east Va. 12*40'E. 80 Po. to a stone marked thus x, thence north Va. 12*25'E. 80 Po. to a stone marked thus x, thence north Va. 12*24'E. 80 Po. to the beginning.

Chainbearers - J. D. Cartner & J. K. Vanlue, duly sworn.

A. J. Currence, Co. Surveyor

February 24, 1869

Surveyed for Alexander St. Louis the north half of the N.W. quarter of Sec. 12, Town. 1 Range 17E.

Commencing at the N.W. corner of said Section thence south Va. 11*54'E. 80 Po. to a stone marked thus x, thence east Va. 12*30'E. 159 Po. & 13 links to a stone marked thus x, thence north Va. 12*20'E. 80 Po. to the quarter sectinn on the north side of said Section, thence west Va. 12*12'E. 159 Po. & 3 links to the beginning.

Chainbearers - J. D. Gartner & J. K. Vanlue, duly sworn.

A. J. Currence, Co. Surveyor

LATITUDES, DEPARTURES, AND CLOSING ERRORS

LINES DESIGNATED	Direction	Distance Chains	Distance Links	Latitudes N	Latitudes S	Departures E	Departures W	MISCELLANEOUS NOTES

PLAT OF SURVEY

.....Section or Lot.....Twp. or Blk.....Range..... {East / West} 6th P. M.



CERTIFICATES

Application for survey of.....*Section*....., *Township*....., *North, Range*.....,

by....., *191*....., *owner of the*.....

.....*of said section.*

Interested parties were notified by.....*on the*.....*day of*.....*191*.....,
(Mail or Personal Service)

of date when said survey would begin. Interested parties present were.....

.....

OATH OF CHAINMEN

We,.....*and*.....,

do hereby certify that, after being duly sworn, we assisted....., *County Surveyor, in the survey of*

.....*Section*....., *Township*.....*North, Range*.....

and that all lines of said survey were accurately measured by us according to instructions given us and to the best of our skill and ability.

Subscribed in my presence and sworn to before me .....*Chainman,*

this.....*day of*.....*191*..... .....*Chainman,*

.....*County Surveyor.* .....*Chainman.*

SURVEYOR'S CERTIFICATE

I hereby certify that on the.....*day of*.....*191*....., *I surveyed*

.....

Section....., *Township*.....*North, Range*....., *and that said survey was accurately made, according to law and the established rules and regulations governing the subdivision of sections, and that all corners were perpetuated with durable material as provided by law and as specifically set forth in the foregoing field notes; and that said notes and map have been compared with the memorandum notes of survey and are true and correct.*

Witness my hand this.....*day of*.....*191*.....

.....*County Surveyor.*

OFFICIAL RECORD

FIELD NOTES

M21—KLOPP & BARTLETT CO. Printing, Lithographing, County Supplies, Omaha

From Station	Course of Line	To Stat'n	Distance Chains	Distance Links	Magnetic Variation or Angle	Kind of Corner	REMARKS

February 24, 1869

Surveyed for George & John Bawkers the south half of the N.W. quarter of Section 12, Town. 1, Range 17E.

Commencing at the quarter section corner on the west side of said Section thence east Va. 12*33'E. 159 Po. & 13 links to a stone marked thus x, thence in the center of said Section thence north Va. 12*20'E. 80 Po. to a stone marked thus, x, thence west Va. 12*30'E. 159 Po. & 13 links to a stone marked thus x, thence south Va. 11*54'E. 80 Po. to the beginning.

Chainbearers - J. D. Cartner & J. K. Vanlue, duly sworn.

A. J. Currence, Co. Surveyor

February 24, 1869

Surveyed for James Ratekin the west half of the S.W. quarter of Section 12, Town. 1, Range 17E.

Commencing at the quarter section corner on the west side of said Section thence south Va. 11*54'E. 160 Po. to the S.W. corner of said Section, thence east Va. 12*15'E. 80 Po. to a stone marked thus x, thence north Va. 12*10'E. 160 Po. to a stone marked thus x, thence west Va. 12*33'E. 79 Po. & 19 links to the beginning.

Chainbearers - J. D. Cartner & J. K. Vanlue, duly sworn.

A. J. Currence, Co. Surveyor

February 24, 1869

Surveyed for Wm L. Ratekin in the east half of the S.W. quarter of Section 12, Town. 1, Range 17E.

Commencing at the quarter section corner on the south side of said Section thence north Va. 12*20'E. 160 Po. to a stone marked thus x in the center of said Section, thence west Va. 12*33'E. 79 Po. & 19 links to a stone marked thus x, thence south Va. 12*10'E. 160 Po. to a stone marked thus x, thence east Va. 12*15'E. to the beginning.

Chainbearers - J. D. Cartner & J. K. Vanlue, duly sworn.

A. J. Currence, Co. Surveyor

LATITUDES, DEPARTURES, AND CLOSING ERRORS

LINES DESIGNATED	Direction	Distance Chains	Distance Links	Latitudes N	Latitudes S	Departures E	Departures W	MISCELLANEOUS NOTES

PLAT OF SURVEY

.....Section or Lot.....Twp. or Blk.....Range..... { East / West } 6th P. M.



CERTIFICATES

Application for survey of.....*Section*....., *Township*....., *North, Range*.....,

by....., *191*....., *owner of the*.....

.....*of said section.*

Interested parties were notified by.....*on the*.....*day of*.....*191*.....,
(Mail or Personal Service)

of date when said survey would begin. Interested parties present were.....

.....

OATH OF CHAINMEN

We,.....*and*.....,

do hereby certify that, after being duly sworn, we assisted....., *County Surveyor, in the survey of*

.....*Section*....., *Township*.....*North, Range*.....
and that all lines of said survey were accurately measured by us according to instructions given us and to the best of our skill and ability.

Subscribed in my presence and sworn to before me .....*Chainman,*

this.....*day of*.....*191*..... .....*Chainman,*

.....*County Surveyor.* .....*Chainman.*

SURVEYOR'S CERTIFICATE

I hereby certify that on the.....*day of*.....*191*....., *I surveyed*

.....

Section....., *Township*.....*North, Range*....., *and that said survey was accurately made, according to law and the established rules and regulations governing the subdivision of sections, and that all corners were perpetuated with durable material as provided by law and as specifically set forth in the foregoing field notes; and that said notes and map have been compared with the memorandum notes of survey and are true and correct.*

Witness my hand this.....*day of*.....*191*.....

.....*County Surveyor.*

OFFICIAL RECORD

FIELD NOTES

5421—KLOPP & BARTLETT CO., Printing, Lithographing, County Supplies, Omaha.

From Station	Course of Line	To Stat'n	Distance Chains	Distance Links	Magnetic Variation or Angle	Kind of Corner	REMARKS

Field notes of Survey in Sec. 6, T 2 R 13 W

Commencing at the N. W. corner of Section 6 Township 2 Range 13E run

East (Var. 10* 45') 19.34 ch (and set stone at NE corner of NW ¼ of said sec.)
19.34 ch (set stone at middle of N line of section)

Then commencing at the ¼ stone on West line of Said Sec. run

East (Var 11*30'E) 19.62 chs. (set stone at SW corner of SE ¼ of NW ¼ of said sec.)
19.62 chs. set stone at middle of Sec.

N (Var 9*15'E) 1.56 chs set stone
W (Var 11*30') 19.62 chs set stone
S (Var 9*15') 1.56 chs (to stone at SW corner of SE ¼ of NW ¼ sec. running E to middle of (sec. include 10.06 acres.

John Pierce, Daniel Pierce and Henry Purcell chain carriers having taken the following oath:-

"I do solemnly swear to perform the duties of Chain carrier, according to the best of my skill and ability; so help me God."

Oct. 25, 1864

I. W. Beckwith
County Surveyor

LATITUDES, DEPARTURES, AND CLOSING ERRORS

LINES DESIGNATED	Direction	Distance Chains	Distance Links	Latitudes N	Latitudes S	Departures E	Departures W	MISCELLANEOUS NOTES

PLAT OF SURVEY

.....Section or Lot.....Twp. or Blk.....Range..... { East / West } 6th P. M.

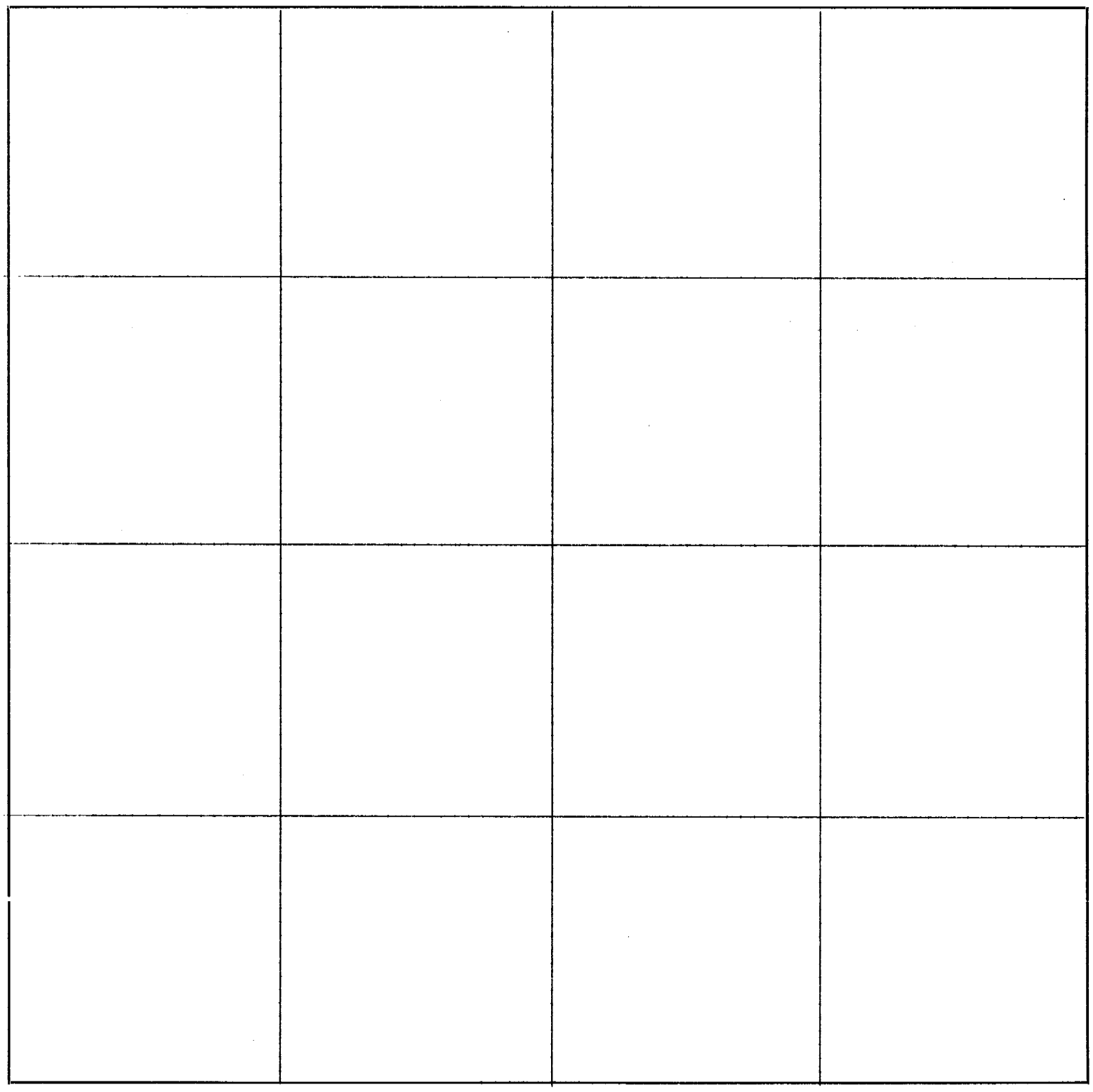

CERTIFICATES

Application for survey of.....Section....., Township....., North, Range.....,

by....., 191....., owner of the.....

.....of said section.

Interested parties were notified by.....on the.....day of.....191.....,
(Mail or Personal Service)

of date when said survey would begin. Interested parties present were.....

.....

OATH OF CHAINMEN

We,.....and.....,

do hereby certify that, after being duly sworn, we assisted....., County Surveyor, in the survey of

.....Section....., Township.....North, Range.....
and that all lines of said survey were accurately measured by us according to instructions given us and to the best of our skill and ability.

Subscribed in my presence and sworn to before me *.....Chainman,*

this.....day of.....191..... *.....Chainman,*

.....County Surveyor. *.....Chainman.*

SURVEYOR'S CERTIFICATE

I hereby certify that on the.....day of.....191....., I surveyed

.....

Section....., Township.....North, Range....., and that said survey was accurately made, according to law and the established rules and regulations governing the subdivision of sections, and that all corners were perpetuated with durable material as provided by law and as specifically set forth in the foregoing field notes; and that said notes and map have been compared with the memorandum notes of survey and are true and correct.

Witness my hand this.....day of.....191.....

.....County Surveyor.

OFFICIAL RECORD

FIELD NOTES

5421—KLOPP & BARTLETT CO., Printing, Lithographing, County Supplies, Omaha.

From Station	Course of Line	To Stat'n	Distance Chains	Distance Links	Magnetic Variation or Angle	Kind of Corner	REMARKS

Field notes of survey of NE ¼ of NE ¼ of Sec. 3 Town. 2 Range 13 E

Commencing at the NE corner of NE ¼ of Sec. 3, Township 2, Range 13 run

S(Var 11*4') 19.89 chs. (on Sec. line to S.E. corner of NE ¼ of said Sec.and set stone)
W(Var 11*45') 20.00 chs. to SW corner of NE ¼ of NE ¼ of said sec.
N(Var 11*20') 18.00 chs. to N line of sec. and set stone at NW corner of said ¼ of ¼ sec.
E(Var 11*40') 19.89 chs. to place of beginning to containing 35.80 acres.

O. J. Tinker and H. D. Tinker chain carriers having taken the oath required by law.

Sept. 1, 1864
I. W. Beckwith
County Surveyor

LATITUDES, DEPARTURES, AND CLOSING ERRORS

LINES DESIGNATED	Direction	Distance Chains	Distance Links	Latitudes N	Latitudes S	Departures E	Departures W	MISCELLANEOUS NOTES

PLAT OF SURVEY

.....Section or Lot.....Twp. or Blk.....Range..... { East / West } 6th P. M.

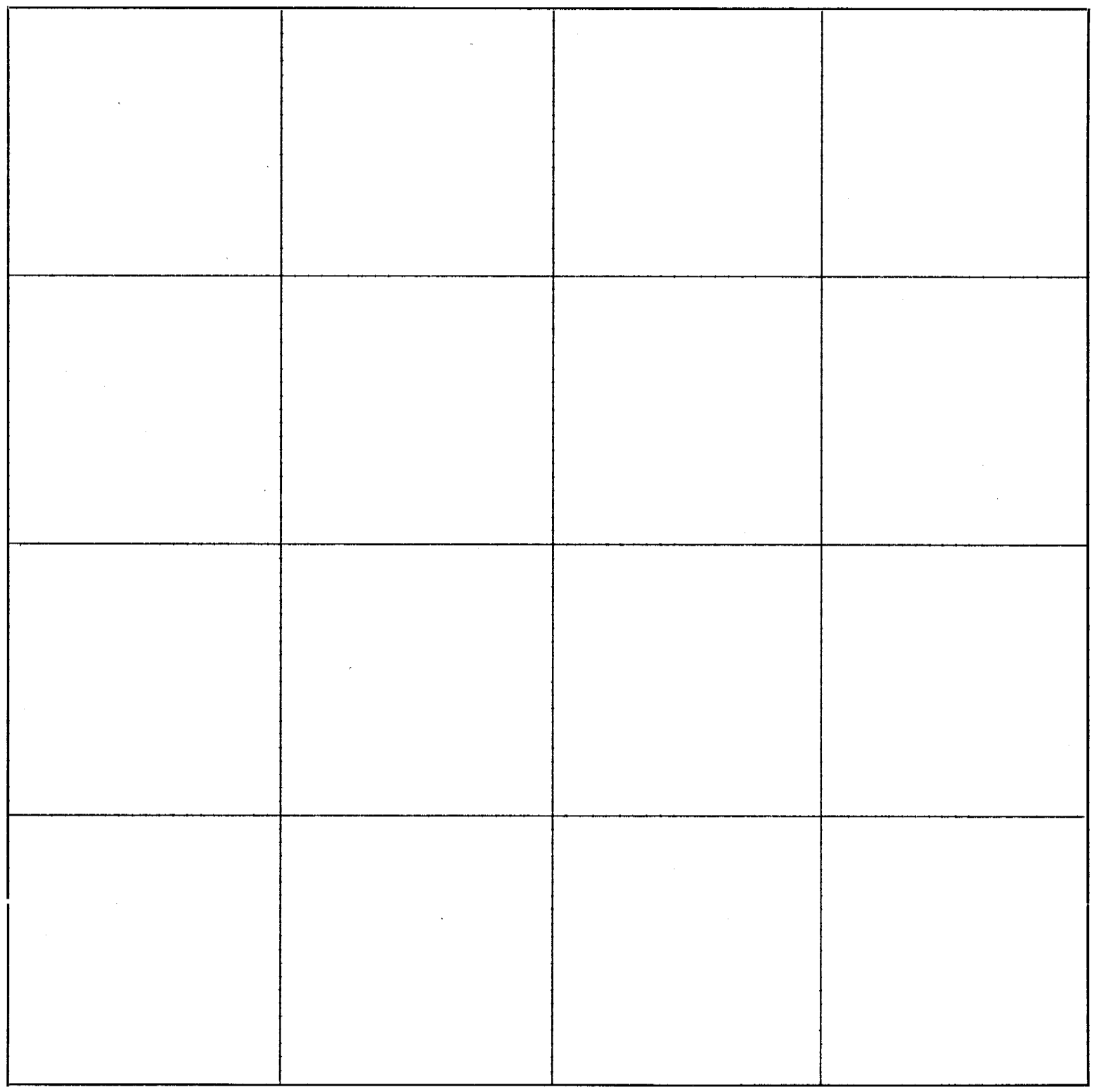

CERTIFICATES

Application for survey of.....*Section*....., *Township*....., *North, Range*.....,

by....., *191*....., *owner of the*.....

.....*of said section.*

Interested parties were notified by.....*on the*.....*day of*.....*191*.....,
(Mail or Personal Service)

of date when said survey would begin. Interested parties present were.....

.....

OATH OF CHAINMEN

We,.....*and*.....,

do hereby certify that, after being duly sworn, we assisted....., *County Surveyor, in the survey of*

.....*Section*....., *Township*.....*North, Range*.....
and that all lines of said survey were accurately measured by us according to instructions given us and to the best of our skill and ability.

Subscribed in my presence and sworn to before me .....*Chainman,*

this.....*day of*.....*191*.....

.....*Chainman,*

.....*County Surveyor.* .....*Chainman.*

SURVEYOR'S CERTIFICATE

I hereby certify that on the.....*day of*.....*191*....., *I surveyed*

.....

Section....., *Township*.....*North, Range*....., *and that said survey was accurately made, according to law and the established rules and regulations governing the subdivision of sections, and that all corners were perpetuated with durable material as provided by law and as specifically set forth in the foregoing field notes; and that said notes and map have been compared with the memorandum notes of survey and are true and correct.*

Witness my hand this.....*day of*.....*191*.....

.....*County Surveyor.*

OFFICIAL RECORD

FIELD NOTES

944—KLOPP & BARTLETT CO., Printing, Lithographing, County Supplies, Omaha.

From Station	Course of Line	To Stat'n	Distance Chains	Distance Links	Magnetic Variation or Angle	Kind of Corner	REMARKS

Field notes of Survey in Sec. 10 & 11 T. 2 R. 13

Nov. 22, 1864

I this day made the following survey; Benjamin Fuller and D. J. Fuller chainmen having taken the oath required by law.

Commencing at ¼ stone between sections 10 and 11 Township 2 Range 13 run --
W - Var. 11*15' - 20.12 chs. to middle of N. fork of Nemaha to NW corner of E ½ of SE ¼ of Sec. 10. Witnesses as follows

S 63*30'E - 59 chs. Maple tree 15 inches
S 56* E - 60 chs. Maple tree 14 inches
N 81*15' E - 1.12 chs. Elm tree 24 inches
N 6* E - 0.71 chs. Oak tree 16 inches
N 84*10' W - 0.70 chs. Walnut tree 15 inches

Then commencing at the ¼ sec. corner between Sec. 10 and 11 same T & R run --

E Var 11* - 20.06 chains - to NE corner of W ½ of SW ¼ of Sec. 11 Town. 2 Range 13 and set a stone.

I. W. Beckwith
County Surveyor

LATITUDES, DEPARTURES, AND CLOSING ERRORS

LINES DESIGNATED	Direction	Distance Chains	Distance Links	Latitudes N	Latitudes S	Departures E	Departures W	MISCELLANEOUS NOTES

PLAT OF SURVEY

.....Section or Lot.....Twp. or Blk.....Range..... {East / West} 6th P. M.



CERTIFICATES

Application for survey of.....*Section*....., *Township*....., *North, Range*.....,

by....., *191*....., *owner of the*.....

.....*of said section.*

Interested parties were notified by.....*on the*.....*day of*.....*191*.....,
(Mail or Personal Service)

of date when said survey would begin. Interested parties present were.....

.....

OATH OF CHAINMEN

We,.....*and*.....,

do hereby certify that, after being duly sworn, we assisted....., *County Surveyor, in the survey of*

.....*Section*....., *Township*.....*North, Range*.....
and that all lines of said survey were accurately measured by us according to instructions given us and to the best of our skill and ability.

Subscribed in my presence and sworn to before me .....*Chainman,*

this.....*day of*.....*191*..... .....*Chainman,*

.....*County Surveyor.* .....*Chainman.*

SURVEYOR'S CERTIFICATE

I hereby certify that on the.....*day of*.....*191*....., *I surveyed*

.....

Section....., *Township*.....*North, Range*....., *and that said survey was accurately made, according to law and the established rules and regulations governing the subdivision of sections, and that all corners were perpetuated with durable material as provided by law and as specifically set forth in the foregoing field notes; and that said notes and map have been compared with the memorandum notes of survey and are true and correct.*

Witness my hand this.....*day of*.....*191*.....

.....*County Surveyor.*

OFFICIAL RECORD

FIELD NOTES

5421—KLOPP & BARTLETT CO. Printing, Lithographing, County Supplies, Omaha.

From Station	Course of Line	To Stat'n	Distance Chains	Distance Links	Magnetic Variation or Angle	Kind of Corner	REMARKS

Field notes of division A.Lot No 2 Sec. 18, Township 1 Range 15 surveyed Nov. 29, 1864.

John Newson and G. H. Snider chainmen after taking the following oath:-
"I do solemnly swear to perform all measures accurately and justly according to the best of my ability. So help me God"

Commencing at a cottonwood tree where the N. line of section 18, town 1, range 15 meets the S fork of Nemaha river on the right bank 32.34 chains E of ¼ sec. corner on the N line of said sec. run as follows:-

Var. 11*5'

S 14*W - 1.44 chs) following meanderings of Nemaha last station witnessed as follows
S 40*30' - 10.30 chs.) S 80* E - 29 chs. ash tree 8 inches
S 63* - 2.00 chs.) stone witnessed by N 13* W elm tree 24 inches in diameter 10 lk
North - 10.20 chs.) East lim 16 inches 36 lk

East - 8.87 chs. to place of beginning containing 5.18 A.

Also same day, same chainman and same lot, surveyed division B. as follows:-
Commencing at the N.W. corner of Division A. run
West 6.00 chs. and set stone on Sec. line
South 7.00 " set stone witnessed N. 50 lks. Maple 14 in.

S. 34*40'E 3.06 chs)
S. 75* " 2.86 ") following meanderings of Neamah to S.W. corner of Division A.
N. 78*30'" 1.37 ")

Containing 5.20 acres.

Also surveyed division D commencing at N.W. corner of B run
West 14.75 chs. witness East 11lks red Elm 3 in.
N. 74*16'" " " 8 in.

South 37*35'E 33.20 chs. to mouth of ravine
N 58*20'E 3.93 chs.
N 83* " 2.50 chs.
S.63*30'" 2.50 chs.
S. 42* " 2.92 chs. to S.W. corner of division B

Containing 6.73 acres.

I. W. Beckwith
County Surveyor

LATITUDES, DEPARTURES, AND CLOSING ERRORS

LINES DESIGNATED	Direction	Distance Chains	Distance Links	Latitudes N	Latitudes S	Departures E	Departures W	MISCELLANEOUS NOTES

PLAT OF SURVEY

.....Section or Lot.....Twp. or Blk.....Range..... {East / West} 6th P. M.



CERTIFICATES

Application for survey of.....*Section*....., *Township*....., *North, Range*.....,

by....., *191*....., *owner of the*.....

.....*of said section.*

Interested parties were notified by.....*on the*.....*day of*.....*191*.....,
(Mail or Personal Service)

of date when said survey would begin. Interested parties present were.....

.....

OATH OF CHAINMEN

We,.....*and*.....,

do hereby certify that, after being duly sworn, we assisted....., *County Surveyor, in the survey of*

.....*Section*....., *Township*.....*North, Range*.....
and that all lines of said survey were accurately measured by us according to instructions given us and to the best of our skill and ability.

Subscribed in my presence and sworn to before me .....*Chainman,*

this.....*day of*.....*191*.....

.....*Chainman,*

.....*County Surveyor.* .....*Chainman.*

SURVEYOR'S CERTIFICATE

I hereby certify that on the.....*day of*.....*191*....., *I surveyed*

.....

Section....., *Township*.....*North, Range*....., *and that said survey was accurately made, according to law and the established rules and regulations governing the subdivision of sections, and that all corners were perpetuated with durable material as provided by law and as specifically set forth in the foregoing field notes; and that said notes and map have been compared with the memorandum notes of survey and are true and correct.*

Witness my hand this.....*day of*.....*191*.....

.....*County Surveyor.*

OFFICIAL RECORD

FIELD NOTES

5121—KLOPP & BARTLETT CO., Printing, Lithographing, County Supplies, Omaha.

From Station	Course of Line	To Stat'n	Distance Chains	Distance Links	Magnetic Variation or Angle	Kind of Corner	REMARKS

Field notes of Survey of W ½ of NE ¼ of Sec. 2, Town 1, Range 16E.

Commencing at the ¼ sec. stone at the N.W. corner of said ¼ section run

South Var. 11*30' 39.91 chs. set stone at S.W.corner of N.E.¼ of Sec. 2, T. 1, R. 16;
East Var. 10*45' 20.00 " set stone at S.E.corner of W ½ of said ¼ sec.
North Var. 11*35' 40.00 " set stone at N.E. corner of W ½ of said section witnessed as follows
West N. 31*45'W. 1.40 chs. oak 14 in., S. 78*30' W. 1.12 chs. oak tree 36 in.
West Var. 10*25' 39.83 " inches to place of beginning

Containing 79.94 acres

George Ray, Isaac Crook and J. W. Torrington chainmen having taken the oath required by law.

Feb. 7, 1865
I. W. Bickwith
County Surveyor

Survey of S.E.¼ Sec. 10, Town 1, Range 16

Commencing at the N.E. corner of said ¼ sec. run:---
West Var. 10*42' 79.92 chs. Set stone at N.W. corner of said ¼ sec.

G. Ray and E. S. Towle chainmen after taking the following oath:--

I do solemnly swear to perform the duties of chain-carrier honestly and impartially according to the best of my ability. So help me God"

I. W. Beckwith
County Surveyor

LATITUDES, DEPARTURES, AND CLOSING ERRORS

LINES DESIGNATED	Direction	Distance Chains	Distance Links	Latitudes N	Latitudes S	Departures E	Departures W	MISCELLANEOUS NOTES

PLAT OF SURVEY

.....Section or Lot.....Twp. or Blk.....Range..... { East / West } 6th P. M.



CERTIFICATES

Application for survey of.....*Section*....., *Township*....., *North, Range*.....,

by....., *191*....., *owner of the*.....

.....*of said section.*

Interested parties were notified by.....*on the*.....*day of*.....*191*.....,
(Mail or Personal Service)

of date when said survey would begin. Interested parties present were.....

.....

OATH OF CHAINMEN

We,.....*and*.....,

do hereby certify that, after being duly sworn, we assisted....., *County Surveyor, in the survey of*

.....*Section*....., *Township*.....*North, Range*.....
and that all lines of said survey were accurately measured by us according to instructions given us and to the best of our skill and ability.

Subscribed in my presence and sworn to before me .....*Chainman,*

this.....*day of*.....*191*..... .....*Chainman,*

.....*County Surveyor.* .....*Chainman.*

SURVEYOR'S CERTIFICATE

I hereby certify that on the.....*day of*.....*191*....., *I surveyed*

.....

Section....., *Township*.....*North, Range*....., *and that said survey was accurately made, according to law and the established rules and regulations governing the subdivision of sections, and that all corners were perpetuated with durable material as provided by law and as specifically set forth in the foregoing field notes; and that said notes and map have been compared with the memorandum notes of survey and are true and correct.*

Witness my hand this.....*day of*.....*191*.....

.....*County Surveyor.*

OFFICIAL RECORD

FIELD NOTES

5421—KLOPP & BARTLETT CO., Printing, Lithographing, County Supplies, Omaha

From Station	Course of Line	To Stat'n	Distance Chains	Distance Links	Magnetic Variation or Angle	Kind of Corner	REMARKS

Field notes of land deeded to Henry Warnecke by D. W. Allison, in Sec. 10, Town. 1, Range 16E
Chainmen J. W. Minich and J. B. McWilliams:--

Commencing at S.W. corner of said sec.

North	Var.	10*30'	10.00	chs.	set stone on sec. line
East	"	10*33'	20.00	"	" "
South	"	10*30'	10.00	"	to sec. line set stone
West	"	10*33'	20.00	"	on sec. line to place of beginning

Containing 20 acres.

Also land deeded to Henry Warnecke by J. K. Chamberlin.

Commencing at ¼ section corner at S.E. corner of N.W. ¼ of Sec. 10, T 1, R 16 run

West	Var.	10*33'	20.20	chs.	to S.E. corner of land deeded to H. Warnecke by D. W. Allison
North	"	10*30'	5.00	"	Set stone
East	"	10*35'	13.10	"	Set stone
"	"	"	7.04	"	to ¼ sec. line and set stone
South	"	10*20'	5.00	"	to place of beginning

Containing 10.10 acres

Chainmen J. W. Warnecke, J. B. McWilliams and A. Simkins being sworn to perform the duties of chain-carriers accurately and impartially to the best of their ability.

Feb. 10, 1865
I. W. Beckwith
County Surveyor

LATITUDES, DEPARTURES, AND CLOSING ERRORS

LINES DESIGNATED	Direction	Distance Chains	Distance Links	Latitudes N	Latitudes S	Departures E	Departures W	MISCELLANEOUS NOTES

PLAT OF SURVEY

.....Section or Lot.....Twp. or Blk.....Range..... {East / West} 6th P. M.

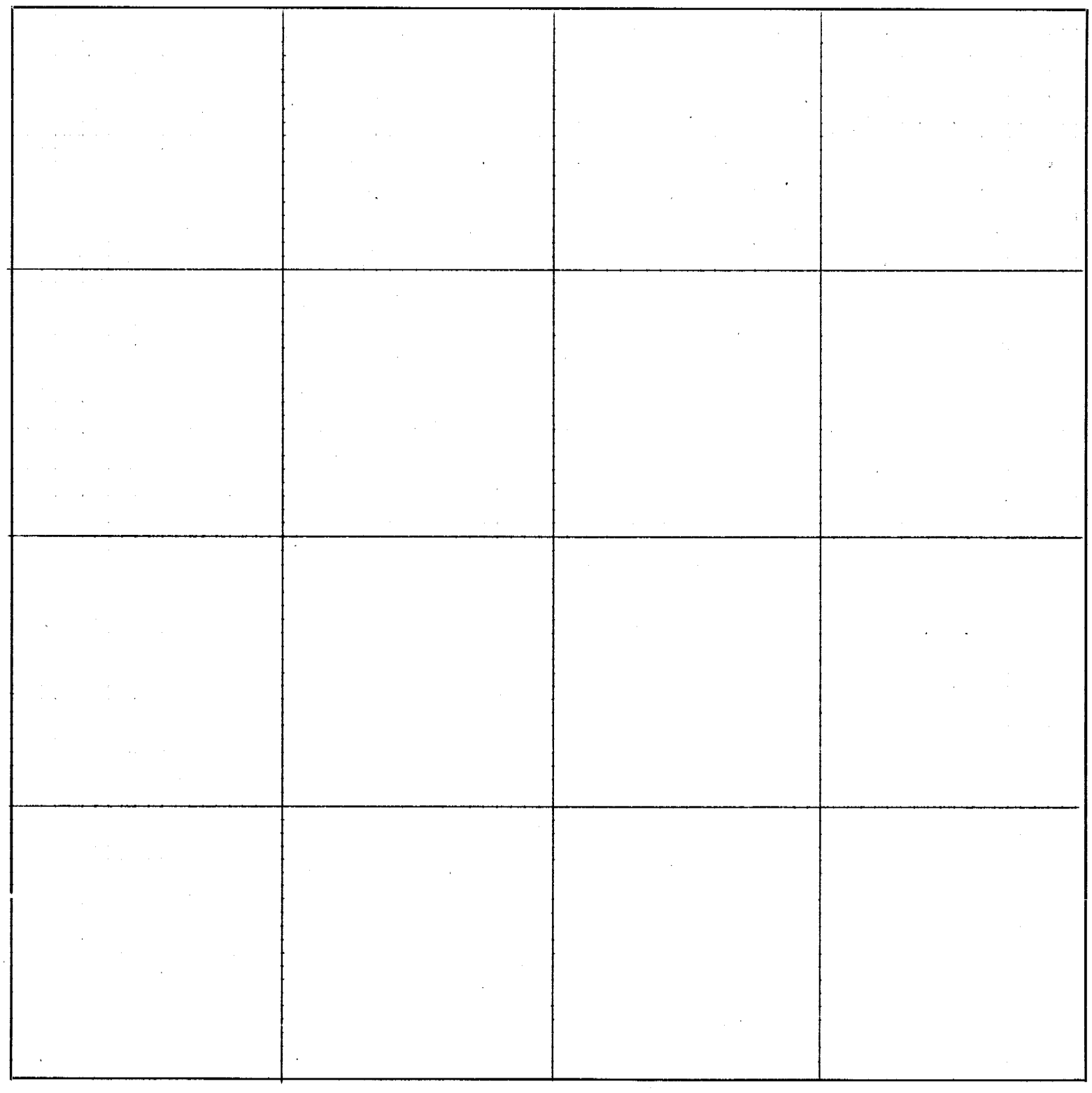

CERTIFICATES

Application for survey of.....Section....., Township....., North, Range.....,

by....., 191....., owner of the.....

.....of said section.

Interested parties were notified by.....on the.....day of.....191.....,
(Mail or Personal Service)

of date when said survey would begin. Interested parties present were.....

.....

OATH OF CHAINMEN

We,.....and.....,

do hereby certify that, after being duly sworn, we assisted....., County Surveyor, in the survey of

.....Section....., Township.....North, Range.....
and that all lines of said survey were accurately measured by us according to instructions given us and to the best of our skill and ability.

Subscribed in my presence and sworn to before me .....Chainman,

this.....day of.....191..... .....Chainman,

.....County Surveyor. .....Chainman.

SURVEYOR'S CERTIFICATE

I hereby certify that on the.....day of.....191....., I surveyed

.....

Section....., Township.....North, Range....., and that said survey was accurately made, according to law and the established rules and regulations governing the subdivision of sections, and that all corners were perpetuated with durable material as provided by law and as specifically set forth in the foregoing field notes; and that said notes and map have been compared with the memorandum notes of survey and are true and correct.

Witness my hand this.....day of.....191.....

.....County Surveyor.

OFFICIAL RECORD

FIELD NOTES

521—KLOPP & BARTLETT CO., Printing, Lithographing, County Supplies, Omaha.

From Station	Course of Line	To Stat'n	Distance Chains	Distance Links	Magnetic Variation or Angle	Kind of Corner	REMARKS

Survey of Lot No. 3, Sec. 25, Township 1, Range 16 E.

Commencing at the N. W. corner of Sec. 25, Township1, Range 16 E and runs
South Var. 10*30' 40 chs. to corner of W line of said sec. in the middle of spring branch;
E(var. 10*20') 3.54 chs. elm tree 14 in.
00*08'N 3.54 chs. elm tree 8 in.
South " " 20 " to S.W. corner of lot No. 3
East " " 11.50 chs. to where South line of said lot meets Walnut Creek; Witnessed
S. 44* W 21 lks.white elm 8 in.
S. 44* E 19 " " " 8 "
N. 31* W 16 " Oak 18 "

Then commencing at N.W. corner of S.W. quarter of said sec. being also N.W. corner of lot No. 3 run
East 20 chs. to right bank of Nemaha river 1 chain above the north of Walnut Creek
Witnessed S. 42* W. 55 lks. Maple tree 20 in.
N. 6*30' W. 39 lks. " " 16 "

Chainmen O. P. Bayne and David Robinson having taken the following oath:--

"I do solemnly swear to perform the duties of chain-carrier accurately and impartially according to the best of my ability.

March 6, 1865
I. W. Beckwith
County Surveyor

LATITUDES, DEPARTURES, AND CLOSING ERRORS

LINES DESIGNATED	Direction	Distance Chains	Distance Links	Latitudes N	Latitudes S	Departures E	Departures W	MISCELLANEOUS NOTES

PLAT OF SURVEY

.....*Section or Lot*.....*Twp. or Blk*.....*Range*..... { *East* / *West* } *6th P. M.*



CERTIFICATES

Application for survey of.....*Section*....., *Township*....., *North, Range*.....,

by....., *191*....., *owner of the*.....

.....*of said section.*

Interested parties were notified by.....*on the*.....*day of*.....*191*.....,
(Mail or Personal Service)

of date when said survey would begin. Interested parties present were.....

.....

OATH OF CHAINMEN

We,.....*and*.....,

do hereby certify that, after being duly sworn, we assisted....., *County Surveyor, in the survey of*

.....*Section*....., *Township*.....*North, Range*.....
and that all lines of said survey were accurately measured by us according to instructions given us and to the best of our skill and ability.

Subscribed in my presence and sworn to before me .....*Chainman,*

this.....*day of*.....*191*..... .....*Chainman,*

.....*County Surveyor.* .....*Chainman.*

SURVEYOR'S CERTIFICATE

I hereby certify that on the.....*day of*.....*191*....., *I surveyed*

.....

Section....., *Township*.....*North, Range*....., *and that said survey was accurately made, according to law and the established rules and regulations governing the subdivision of sections, and that all corners were perpetuated with durable material as provided by law and as specifically set forth in the foregoing field notes; and that said notes and map have been compared with the memorandum notes of survey and are true and correct.*

Witness my hand this.....*day of*.....*191*.....

.....*County Surveyor.*

OFFICIAL RECORD

FIELD NOTES

5421—KLOPP & BARTLETT CO. Printing, Lithographing, County Supplies: Omaha.

From Station	Course of Line	To Stat'n	Distance Chains	Distance Links	Magnetic Variation or Angle	Kind of Corner	REMARKS
	Record of survey in Sec. 23, Town. 2, Range 14 E						
	Commencing at ¼ stone in W. line of sec. 23, Town. 2, Range 14 run--						
E.	Var. 11*50'		20.15	chs.			Set stone at S.E. corner of S.W.¼ of N.W.¼ of said sec.
E.	" 20.15'		20.15	"			Set stone at S.E. corner of NW ¼ of sec.
N.	Var. 11*45'		20.02	"			Set stone at N.E. corner of S.E. ¼ of N.W. ¼ of said sec.
W.	Var. 11*50'		20.17	"			Set stone at N.W. corner of S.E. ¼ of N.W. ¼ of sec.
W.	" "		20.17	"			Set stone at N.W. corner of S.W. ¼ of N.W. ¼ of sec. Witnessed, -
							N. 47* E. 31 lks. Walnut tree 4 in.
							N. 00* 20' 29 lks. Hickory tree 3 in.
	John Meanes, John Iliff and C. Warner chainmen having taken the oath required by law.						
							March 11, 1865
							I. W. Beckwith , County Surveyor
	I hereby certify that on the 15th day of March 1865, I made the following survey;-						
	Commencing at a stone at, or near the S.E. corner of the N.W. ¼ of sec. 18, Town. 2, Range 13 run--						
West (Var. 10*30') 7.05 chs. to S.E. corner of land deeded to Mr. Rice by Mr. Rickers.							
							Witnessed
N. 62* E. 9 lks burr oak							8 in.
N. 10* E. 12 lks. elm							4 in.
S. 12* W. 20 lks. elm							8 in.
							Humboldt March 31, 1865
							I. W. Beckwith, County Surveyor

LATITUDES, DEPARTURES, AND CLOSING ERRORS

LINES DESIGNATED	Direction	Distance Chains	Distance Links	Latitudes N	Latitudes S	Departures E	Departures W	MISCELLANEOUS NOTES

PLAT OF SURVEY

.....Section or Lot.....Twp. or Blk.....Range..... { East / West } 6th P. M.



CERTIFICATES

Application for survey of.....*Section*....., *Township*....., *North, Range*.....,

by....., *191*....., *owner of the*.....

.....*of said section.*

Interested parties were notified by.....*on the*.....*day of*.....*191*.....,
(Mail or Personal Service)

of date when said survey would begin. Interested parties present were.....

.....

OATH OF CHAINMEN

We,.....*and*.....,

do hereby certify that, after being duly sworn, assisted....., *County Surveyor, in the survey of*

.....*Section*....., *Township*.....*North, Range*.....

and that all lines of said survey were accurately measured by us according to instructions given us and to the best of our skill and ability.

Subscribed in my presence and sworn to before me .....*Chainman,*

this.....*day of*.....*191*.....

.....*Chainman,*

.....*County Surveyor.* .....*Chainman.*

SURVEYOR'S CERTIFICATE

I hereby certify that on the.....*day of*.....*191*....., *I surveyed*

.....

Section....., *Township*.....*North, Range*....., *and that said survey was accurately made, according to law and the established rules and regulations governing the subdivision of sections, and that all corners were perpetuated with durable material as provided by law and as specifically set forth in the foregoing field notes; and that said notes and map have been compared with the memorandum notes of survey and are true and correct.*

Witness my hand this.....*day of*.....*191*.....

.....*County Surveyor.*

OFFICIAL RECORD

FIELD NOTES

5421—KLOPP & BARTLETT CO., Printing, Lithographing, County Supplies; Omaha.

From Station	Course of Line	To Stat'n	Distance Chains	Distance Links	Magnetic Variation or Angle	Kind of Corner	REMARKS

On the 28th day of March 1865 I made the following survey; S. H. Andrews and J. W. Bernis chainmen having taken the oath required by law.

Commencing at the ¼ corner on the East line of section 19, Town. 1, Range 15, run--(Var. 10*55'

West 40.02 chs. Set stone at S.W. corner of S ½ of NE ¼ of sec. 19, Town. 1, Range 15
North (Var. 11*) 20.00 chs. Set stone at N.W. corner of said ½ of ¼ sec.
East (Var. 10*50') 40.06 chs. Set stone
South (Var. 10*55') 19.98 chs. to place of beginning

Humboldt March 31, 1865
I. W. Beckwith, County Surveyor

I made the following survey on the 30th day of March 1865. S. H. Andrews and Robert Williamson chainmen, having taken the required oath:

Commencing at the N. W. corner of sec. 30, Town. 1, Range 15 run South (Var. 10*55') 19.96 chs. and set stone at S.W.corner of N.W.¼ of N.W.¼ of said sec.; South 39.91 chs. set stone at S.W. corner of N.W.¼ of S.W.¼ of said sec. witnessed--
S. 8* E. 28 lks. elm 14 in
South 28 lks. White elm 12 in.

Commencing at ¼ stone on E. line of said sec. run W. Var. 11*40.04 chs. and set stone a N.E. corner of S.W.¼ of sec. 30, Town. 1, Range 15 E. Witnessed
N 71 ½* W. 16.4 chs. burr oak 6 in.
N. 82 ½* 2.05 chs. " " 8 in.

Humboldt March 31, 1865
I. W. Beckwith, County Surveyor

LATITUDES, DEPARTURES, AND CLOSING ERRORS

LINES DESIGNATED	Direction	Distance Chains	Distance Links	Latitudes N	Latitudes S	Departures E	Departures W	MISCELLANEOUS NOTES

PLAT OF SURVEY

.....Section or Lot.....Twp. or Blk.....Range..... {East / West} 6th P. M.



CERTIFICATES

Application for survey of.....*Section*....., *Township*....., *North, Range*.....,

by....., *191*....., *owner of the*.....

.....*of said section.*

Interested parties were notified by.....*on the*.....*day of*.....*191*.....,
(Mail or Personal Service)

of date when said survey would begin. Interested parties present were.....

.....

OATH OF CHAINMEN

We,.....*and*.....,

do hereby certify that, after being duly sworn, we assisted....., *County Surveyor, in the survey of*

.....*Section*....., *Township*.....*North, Range*.....
and that all lines of said survey were accurately measured by us according to instructions given us and to the best of our skill and ability.

Subscribed in my presence and sworn to before me .....*Chainman,*

this.....*day of*.....*191*..... .....*Chainman,*

.....*County Surveyor.* .....*Chainman.*

SURVEYOR'S CERTIFICATE

I hereby certify that on the.....*day of*.....*191*....., *I surveyed*

.....

Section....., *Township*.....*North, Range*....., *and that said survey was accurately made, according to law and the established rules and regulations governing the subdivision of sections, and that all corners were perpetuated with durable material as provided by law and as specifically set forth in the foregoing field notes; and that said notes and map have been compared with the memorandum notes of survey and are true and correct.*

Witness my hand this.....*day of*.....*191*.....

.....*County Surveyor.*

OFFICIAL RECORD

FIELD NOTES

5421—KLOPP & BARTLETT CO. Printing, Lithographing, County Supplies; Omaha.

From Station	Course of Line	To Stat'n	Distance Chains	Distance Links	Magnetic Variation or Angle	Kind of Corner	REMARKS

On the 30th day of March 1865 I made the following surveyS. H. Andrews and J. W. Bemis chain carriers after taking the following oath; "I do solemnly swear to perform the duties of chaincarrier accurately and impartially according to the best of my ability, So help me God".

Commencing at the ¼ corner on the E. line of Sec. 36, Town. 1, Range 14 E. run--

West (Var. 11*) 39.75 chs. and set stone at center of said sec. Witnessed--
N. 85* E. 30 lks. burr oak 14 in.
N. 25* E. 28 lks. " " 14 in.

Richardson County N.Y.
I. W. Beckwith, County Surveyor

At the S.W. corner of Sec. 2, town. 3, Range 16. Set stone in place of post rotted down.

April 14, 1865
I. W. Beckwith, County Surveyor

The ¼ stone on the S. line of section 34, township 2, range 16 sunk below the surface; witness East 50 lks. set stone.

April 15, 1865
I. W. Beckwith, County Surveyor

LATITUDES, DEPARTURES, AND CLOSING ERRORS

LINES DESIGNATED	Direction	Distance Chains	Distance Links	Latitudes N	Latitudes S	Departures E	Departures W	MISCELLANEOUS NOTES

PLAT OF SURVEY

.....Section or Lot.....Twp. or Blk.....Range..... { East / West } 6th P. M.

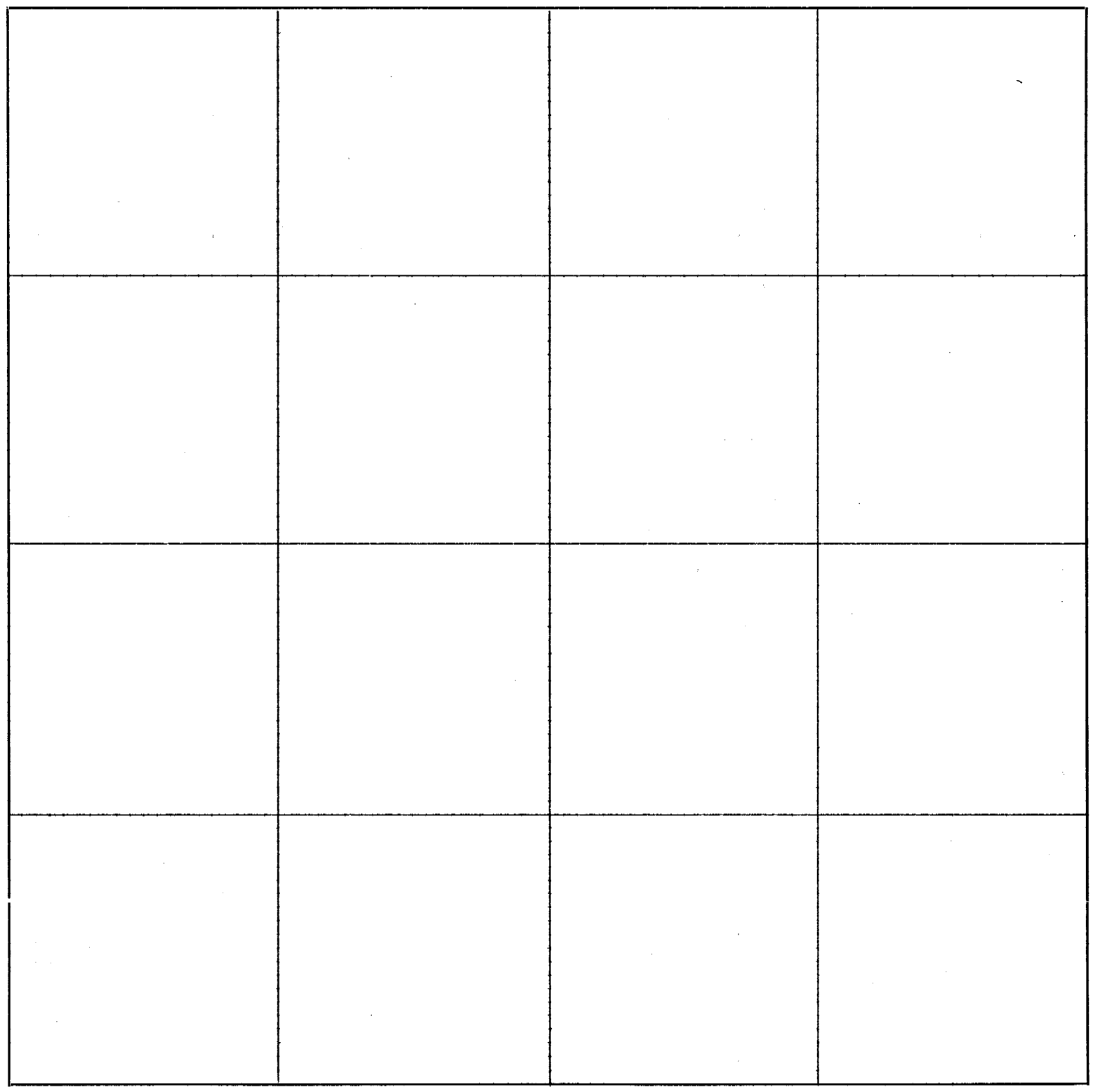

CERTIFICATES

Application for survey of.....*Section*....., *Township*....., *North, Range*.....,

by....., *191*....., *owner of the*.....

.....*of said section.*

Interested parties were notified by.....*on the*.....*day of*.....*191*.....,
(Mail or Personal Service)

of date when said survey would begin. Interested parties present were.....

.....

OATH OF CHAINMEN

We,.....*and*.....,

do hereby certify that, after being duly sworn, we assisted....., *County Surveyor, in the survey of*

.....*Section*....., *Township*.....*North, Range*.....
and that all lines of said survey were accurately measured by us according to instructions given us and to the best of our skill and ability.

Subscribed in my presence and sworn to before me .....*Chainman,*

this.....*day of*.....*191*..... .....*Chainman,*

.....*County Surveyor.* .....*Chainman.*

SURVEYOR'S CERTIFICATE

I hereby certify that on the.....*day of*.....*191*....., *I surveyed*

.....

Section....., *Township*.....*North, Range*....., *and that said survey was accurately made, according to law and the established rules and regulations governing the subdivision of sections, and that all corners were perpetuated with durable material as provided by law and as specifically set forth in the foregoing field notes; and that said notes and map have been compared with the memorandum notes of survey and are true and correct.*

Witness my hand this.....*day of*.....*191*.....

.....*County Surveyor.*

OFFICIAL RECORD

FIELD NOTES

5421—KLOPP & BARTLETT CO., Printing, Lithographing, County Supplies, Omaha.

From Station	Course of Line	To Stat'n	Distance Chains	Distance Links	Magnetic Variation or Angle	Kind of Corner	REMARKS
							Richardson County Nebr., April 12, 1865
							I, this day made the following survey: Benjamin Linn and Case Howell chain carriers after taking the required oath:--
							Commencing at the ¼ corner in the E. line of sec. 15, town. 1, range 16 E. run: (Var. 11*) East 39.97 chs., set stone at S.W. corner of N.E. ¼ of said sec. at 19.98 set stone. ?
							I. W. Beckwith, County Surveyor
							On the 12th day of April A.D. 1865, with Wm Reed and Joe McFarland sworn chain carriers. I made the following survey:-
							N.W. ¼ of Sec. 15, Town. 1, Range 16, run (Var. 10*50')
							North 11.11 chs. set stone on E. line of said ¼ Sec.
							" 5.00 " " " " " " " " " " "
							West 10.00 " " " "
							South 5.00 " " " "
							East 5.50 " " " "
							South 11.11 " " " "
							East 4.50 " to place of beginning
							I. W. Beckwith, County Surveyor

LATITUDES, DEPARTURES, AND CLOSING ERRORS

LINES DESIGNATED	Direction	Distance Chains	Distance Links	Latitudes N	Latitudes S	Departures E	Departures W	MISCELLANEOUS NOTES

PLAT OF SURVEY

.....Section or Lot.....Twp. or Blk.....Range..... { East / West } 6th P. M.



CERTIFICATES

Application for survey of.....*Section*....., *Township*....., *North, Range*.....,

by....., *191*....., *owner of the*.....

.....*of said section.*

Interested parties were notified by.....*on the*.....*day of*.....*191*.....,
(Mail or Personal Service)

of date when said survey would begin. Interested parties present were.....

.....

OATH OF CHAINMEN

We,.....*and*.....,

do hereby certify that, after being duly sworn, we assisted....., *County Surveyor, in the survey of*

.....*Section*....., *Township*.....*North, Range*.....
and that all lines of said survey were accurately measured by us according to instructions given us and to the best of our skill and ability.

Subscribed in my presence and sworn to before me .....*Chainman,*

this.....*day of*.....*191*..... .....*Chainman,*

.....*County Surveyor.* .....*Chainman.*

SURVEYOR'S CERTIFICATE

I hereby certify that on the.....*day of*.....*191*....., *I surveyed*

.....

Section....., *Township*.....*North, Range*....., *and that said survey was accurately made, according to law and the established rules and regulations governing the subdivision of sections, and that all corners were perpetuated with durable material as provided by law and as specifically set forth in the foregoing field notes; and that said notes and map have been compared with the memorandum notes of survey and are true and correct.*

Witness my hand this.....*day of*.....*191*.....

.....*County Surveyor.*

OFFICIAL RECORD

FIELD NOTES

5421—KLOPP & BARTLETT CO., Printing, Lithographing, County Supplies, Omaha.

From Station	Course of Line	To Stat'n	Distance Chains	Distance Links	Magnetic Variation or Angle	Kind of Corner	REMARKS

Richardson County, April 22, 1865

I made the following survey on the 13th day of April 1865, A. Barada and Wm Goolsby sworn chain carriers.

Commencing at the S.W. corner of sec. 11, town. 3, range 16, run--

N. (Var. 11*40') 19.95 chs. set stone at N.W. corner of S ½ of S.W. ¼ of said sec. Witness E. 50 lks. set stone.

E. (Var. 11*20') 29.78 chs. set stone at N.E. corner of said land.

I. W. Beckwith, County Surveyor

On the 13th day of April 1865 I surveyed as follows. W. H. Mark, Wm A. Campbell, Wm C. Goolsby, Wm M. Maddox and John Conlley chain carriers, having taken the oath prescribed by law.

Commencing at the S.W. corner of Sec. 21, town. 2, range 16 E., set stone at said corner in place of stake rotted down, witnessed by a stone E. 50 lks. thence run:--

E. (Var. 11*5') 79.84 chains to S.E. corner of said sec. at 39.92 chs. set stone at 19.96 chs. set stone.

Commencing at the ¼ corner on E. line of said sec. run:--

W (Var. 11*5') 79.76 chs. to ¼ corner on W. line of sec. at 19.94 chs. set stone at 39.88 chs. set stone

Commencing at N. E. corner of said sec. run (Var. 10.55'):-

W. 79.94 chs. to N.W.corner of sec. at 19.98 chs. set stone, at 39.96 chs. set stone witnessed
S. 18½* E. 1.00 chs. walnut 5 in.
S. 18* E. 1.01 chs. walnut 6 in.

I. W. Beckwith, County Surveyor

LATITUDES, DEPARTURES, AND CLOSING ERRORS

LINES DESIGNATED	Direction	Distance Chains	Distance Links	Latitudes N	Latitudes S	Departures E	Departures W	MISCELLANEOUS NOTES

PLAT OF SURVEY

.....Section or Lot.....Twp. or Blk.....Range..... { East / West } 6th P. M.



CERTIFICATES

Application for survey of.....Section....., Township....., North, Range.....,

by....., 191....., owner of the.....

.....of said section.

Interested parties were notified by.....on the.....day of.....191.....,
(Mail or Personal Service)

of date when said survey would begin. Interested parties present were.....

.....

OATH OF CHAINMEN

We,.....and.....,

do hereby certify that, after being duly sworn, we assisted....., County Surveyor, in the survey of

.....Section....., Township.....North, Range.....
and that all lines of said survey were accurately measured by us according to instructions given us and to the best of our skill and ability.

Subscribed in my presence and sworn to before me .....Chainman,

this.....day of.....191..... .....Chainman,

.....County Surveyor. .....Chainman.

SURVEYOR'S CERTIFICATE

I hereby certify that on the.....day of.....191....., I surveyed

.....

Section....., Township.....North, Range....., and that said survey was accurately made, according to law and the established rules and regulations governing the subdivision of sections, and that all corners were perpetuated with durable material as provided by law and as specifically set forth in the foregoing field notes; and that said notes and map have been compared with the memorandum notes of survey and are true and correct.

Witness my hand this.....day of.....191.....

.....County Surveyor.

OFFICIAL RECORD

FIELD NOTES

5421—KLOPP & BARTLETT CO., Printing, Lithographing, County Supplies, Omaha.

From Station	Course of Line	To Stat'n	Distance Chains	Distance Links	Magnetic Variation or Angle	Kind of Corner	REMARKS

On the 20th day of April 1865 with John Stephenson and Alfred Smith sworn chainmen I surveyed as follows:--

Commencing at the ¼ corner on the E. line of Sec. 23, township 3, range 16 run

W(Var. 11*25') 80.32 chs. to ¼ corner on W. line of Sec. at 40.16 chs. set stone "A"
at 20.08 chs. set stone "B"

Commencing at stone at S.E. corner of Sec. run:--

N(Var. 13*) 40 chs. at 20 chs. set stone
W(Var. 12*) 39.80 chs. to N.W. corner of Sec. at 19.90 set stone

Commencing at ¼ corner on E. line of Sec.

N(Var. 12*35') 40 chs. to corner of Sec. at 20 chs. set stone

Richardson County Nebraska
April 22, 1865
I. W. Beckwith, County Surveyor

On the 29th day of April, A.D. 1865, I surveyed as follows: John Randell and John M. Headrick chainmen having sworn to perform all measures accurately and impartially according to the best of their ability:--

Commencing at the ¼ corner on the W. line of Sec. 9, Town. 1, Range 14 E. run:--

E.(Var. 12*20') 80.00 chs. to ¼ corner on E. line of Sec. at 20 chs. set stone
at 40 chs. set stone

Richardson County Nebraska
May 1, 1865
I. W. Beckwith, County Surveyor

LATITUDES, DEPARTURES, AND CLOSING ERRORS

LINES DESIGNATED	Direction	Distance Chains	Distance Links	Latitudes N	Latitudes S	Departures E	Departures W	MISCELLANEOUS NOTES

PLAT OF SURVEY

.....Section or Lot.....Twp. or Blk.....Range..... {East / West} 6th P. M.



CERTIFICATES

Application for survey of.....*Section*....., *Township*....., *North, Range*.....,

by....., *191*....., *owner of the*.....

.....*of said section.*

Interested parties were notified by.....*on the*.....*day of*.....*191*.....,
(Mail or Personal Service)

of date when said survey would begin. Interested parties present were.....

.....

OATH OF CHAINMEN

We,.....*and*.....,

do hereby certify that, after being duly sworn, we assisted....., *County Surveyor, in the survey of*

.....*Section*....., *Township*.....*North, Range*.....
and that all lines of said survey were accurately measured by us according to instructions given us and to the best of our skill and ability.

Subscribed in my presence and sworn to before me .....*Chainman,*

this.....*day of*.....*191*.....

.....*Chainman,*

.....*County Surveyor.* .....*Chainman.*

SURVEYOR'S CERTIFICATE

I hereby certify that on the.....*day of*.....*191*....., *I surveyed*

.....

Section....., *Township*.....*North, Range*....., *and that said survey was accurately made, according to law and the established rules and regulations governing the subdivision of sections, and that all corners were perpetuated with durable material as provided by law and as specifically set forth in the foregoing field notes; and that said notes and map have been compared with the memorandum notes of survey and are true and correct.*

Witness my hand this.....*day of*.....*191*.....

.....*County Surveyor.*

OFFICIAL RECORD

FIELD NOTES

5421—KLOPP & BARTLETT CO., Printing, Lithographing, County Supplies, Omaha.

From Station	Course of Line	To Stat'n	Distance Chains	Distance Links	Magnetic Variation or Angle	Kind of Corner	REMARKS

Township 1, Range 13, Sec. 3

With Leopold Porr and John Luginbill chainmen sworn to perform all measures accurately and impartially according to the best of their ability, I surveyed as follows:--

Commencing at the S.W. corner of Sec. 3, town 1, Range 13 run W.(Var. 9*40') 78.25 chains to N.W. corner of Section:
At 19.82 chains set stone at S.W. corner of N.W. ¼ of S.W. ¼ of said Sec: At 39.64 chains set stone (the ¼ stone having been moved) at N.W. corner of S.W. ¼ of said Sec.

Commencing at ¼ corner on W. line of Sec. run E. (Var. 11* E) 80.40 chains to ¼ stone on E. line of Sec. at 20.17 chains set stone at S.E. corner of S.W. ¼ of N.W. ¼ of Sec.

Commencing at center of Sec. run N.(Var. 10*45') 40 chains to ¼ stone, at 20 chains set stone;
/Commencing at last stone set, run W.(10*11') 40.10 chains to N.W. corner of S.W. ¼ of N.W. ¼ of Sec. at 20.05 chains set stone.

June 5th 1865
I. W. Beckwith, County Surveyor

LATITUDES, DEPARTURES, AND CLOSING ERRORS

LINES DESIGNATED	Direction	Distance Chains	Distance Links	Latitudes N	Latitudes S	Departures E	Departures W	MISCELLANEOUS NOTES

PLAT OF SURVEY

.....Section or Lot.....Twp. or Blk.....Range..... { East / West } 6th P. M.

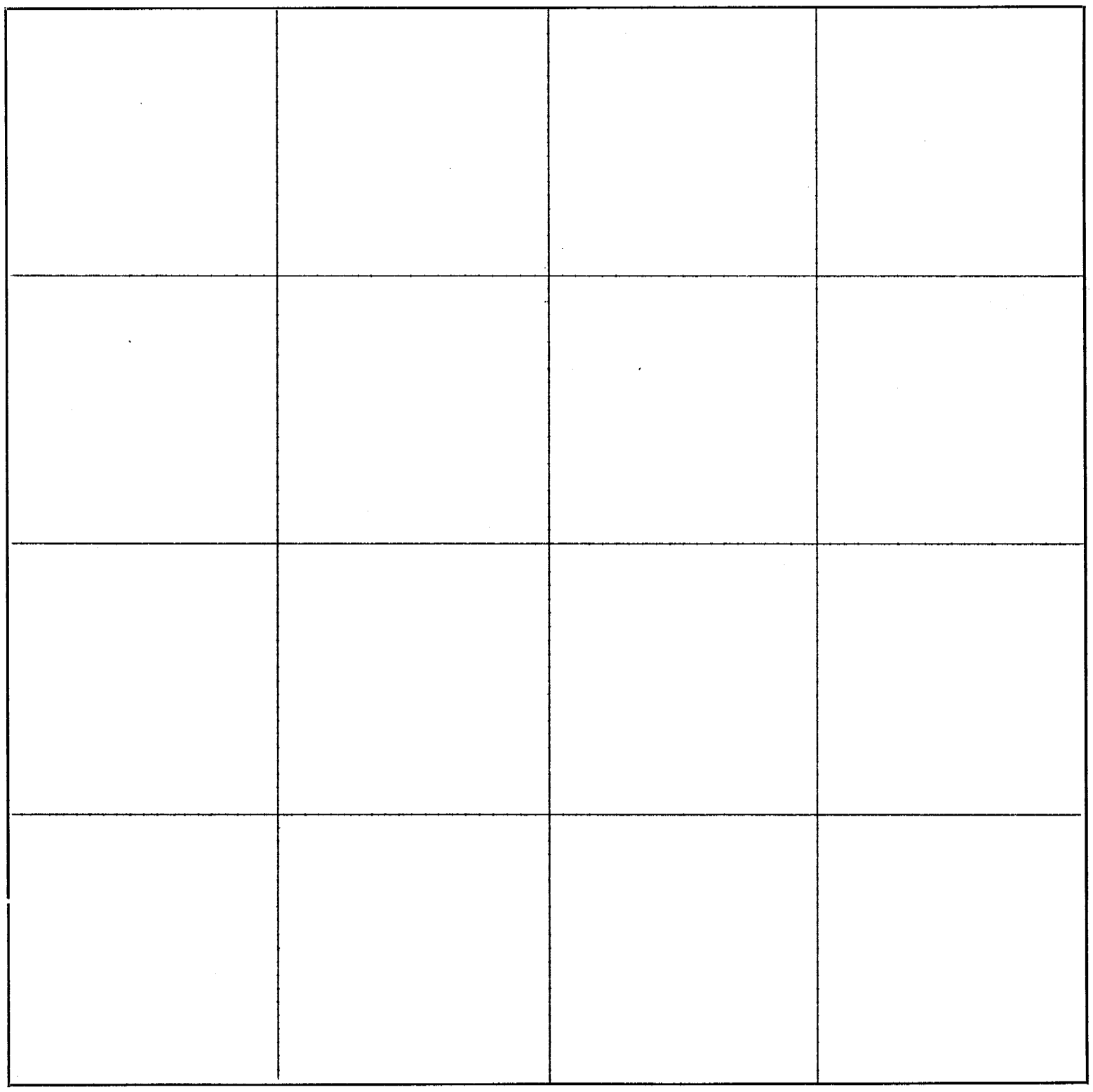

CERTIFICATES

Application for survey of.....*Section*....., *Township*....., *North, Range*.....,

by....., *191*....., *owner of the*.....

.....*of said section.*

Interested parties were notified by.....*on the*.....*day of*.....*191*.....,
(Mail or Personal Service)

of date when said survey would begin. Interested parties present were.....

.....

OATH OF CHAINMEN

We,.....*and*.....,

do hereby certify that, after being duly sworn, we assisted....., *County Surveyor, in the survey of*

.....*Section*....., *Township*.....*North, Range*.....
and that all lines of said survey were accurately measured by us according to instructions given us and to the best of our skill and ability.

Subscribed in my presence and sworn to before me .....*Chainman,*

this.....*day of*.....*191*..... .....*Chainman,*

.....*County Surveyor.* .....*Chainman.*

SURVEYOR'S CERTIFICATE

I hereby certify that on the.....*day of*.....*191*....., *I surveyed*

.....

Section....., *Township*.....*North, Range*....., *and that said survey was accurately made, according to law and the established rules and regulations governing the subdivision of sections, and that all corners were perpetuated with durable material as provided by law and as specifically set forth in the foregoing field notes; and that said notes and map have been compared with the memorandum notes of survey and are true and correct.*

Witness my hand this.....*day of*.....*191*.....

.....*County Surveyor.*

OFFICIAL RECORD

FIELD NOTES

5421—KLOPP & BARTLETT CO., Printing, Lithographing, County Supplies, Omaha.

From Station	Course of Line	To Stat'n	Distance Chains	Distance Links	Magnetic Variation or Angle	Kind of Corner	REMARKS

Township 1, Range 13, Section 4

I, this day surveyed as follows; Frank Skylark and John Vakon sworn chainmen.

Commencing at the ¼ corner on the E. line of Sec. 4, Town. 1, Range 13 E. run W.(Var. 10*50') 80 chains to ¼ corner of W. line of Sec. at 40 chains set stone at center of Sec. Witnessed--

N. 52*30' E 2.88 chains White elm 24 in.
N. 46*30' E 3.04 chains White elm 28 in.

Commencing at center of Sec. run S.(Var. 10*45') 39.30 chains to ¼ corner of S. line of Sec. at 19.65 chains set stone.

June 6, 1865
I. W. Bec kwith, County Surveyor

LATITUDES, DEPARTURES, AND CLOSING ERRORS

LINES DESIGNATED	Direction	Distance Chains	Distance Links	Latitudes N	Latitudes S	Departures E	Departures W	MISCELLANEOUS NOTES

PLAT OF SURVEY

.....Section or Lot.....Twp. or Blk.....Range..... { East / West } 6th P. M.



CERTIFICATES

Application for survey of.....Section....., Township....., North, Range.....,

by....., 191....., owner of the.....

.....of said section.

Interested parties were notified by.....on the.....day of.....191.....,
(Mail or Personal Service)

of date when said survey would begin. Interested parties present were.....

.....

OATH OF CHAINMEN

We,.....and.....,

do hereby certify that, after being duly sworn, we assisted....., County Surveyor, in the survey of

.....Section....., Township.....North, Range.....
and that all lines of said survey were accurately measured by us according to instructions given us and to the best of our skill and ability.

Subscribed in my presence and sworn to before me *.....Chainman,*

this.....day of.....191..... *.....Chainman,*

.....County Surveyor. *.....Chainman.*

SURVEYOR'S CERTIFICATE

I hereby certify that on the.....day of.....191....., I surveyed

.....

Section....., Township.....North, Range....., and that said survey was accurately made, according to law and the established rules and regulations governing the subdivision of sections, and that all corners were perpetuated with durable material as provided by law and as specifically set forth in the foregoing field notes; and that said notes and map have been compared with the memorandum notes of survey and are true and correct.

Witness my hand this.....day of.....191.....

.....County Surveyor.

OFFICIAL RECORD

FIELD NOTES

6421—KLOPP & BARTLETT CO., Printing, Lithographing, County Supplies, Omaha.

From Station	Course of Line	To Stat'n	Distance Chains	Distance Links	Magnetic Variation or Angle	Kind of Corner	REMARKS

Township 2, Range 13, Section 2

With J. W. Davis and J. M. Babcock for chainmen, having taken the oath required by law, I surveyed as follows:

Commencing at the N.W. corner of Sec. 2, Town. 2, Range 13, run (Var. 11*45'E)

E. 19.93 chains Set stone at N.E. corner of N.W. ¼ of N.W. ¼ of Sec.
E. 19.93 chains To ¼ stone on N. line of Sec.
E. 19.92 chains Set stone at N.E. corner of N.W. ¼ of N.E. ¼ of Sec.
E. 19.92 chains to N.E. corner of Sec.

Commencing at the ¼ corner on N. line of Sec. run:--

S. (Var. 11*50') 18.27 chains to S.E. corner of N.E. ¼ of N.W. ¼ of Sec. set stone
S. " " 19.95 chains to center of Sec.
S. (Var. 11*45') 19.96 chains set stone
S. " " 19.96 chains to ¼ stone on S. line of Sec.

Commencing at the S.E. corner of said Sec. run(Var. 11*50')

N. 19.88 chain set stake
N. 19.88 " to ¼ stone on E. line of Sec.

Commencing at stake last set run

W. (Var. 11*E) 19.90 chs. and set stone
W. " " 19.90 " to S.W. corner of N.W. ¼ of S.E. ¼ of Sec.

Commencing at the S.E. corner of the W. ½ of N.W. ¼ of Sec. run:--

N. (Var. 11*45') 19.93 chs. set stone
N. " " 18.05 " to N.E. corner of N.W. ¼ of N.W. ¼ of Sec.

June 9th, 1865
I. W. Beckwith, County Surveyor

LATITUDES, DEPARTURES, AND CLOSING ERRORS

LINES DESIGNATED	Direction	Distance Chains	Distance Links	Latitudes N	Latitudes S	Departures E	Departures W	MISCELLANEOUS NOTES

PLAT OF SURVEY

.....Section or Lot.....Twp. or Blk.....Range..... {East / West} 6th P. M.

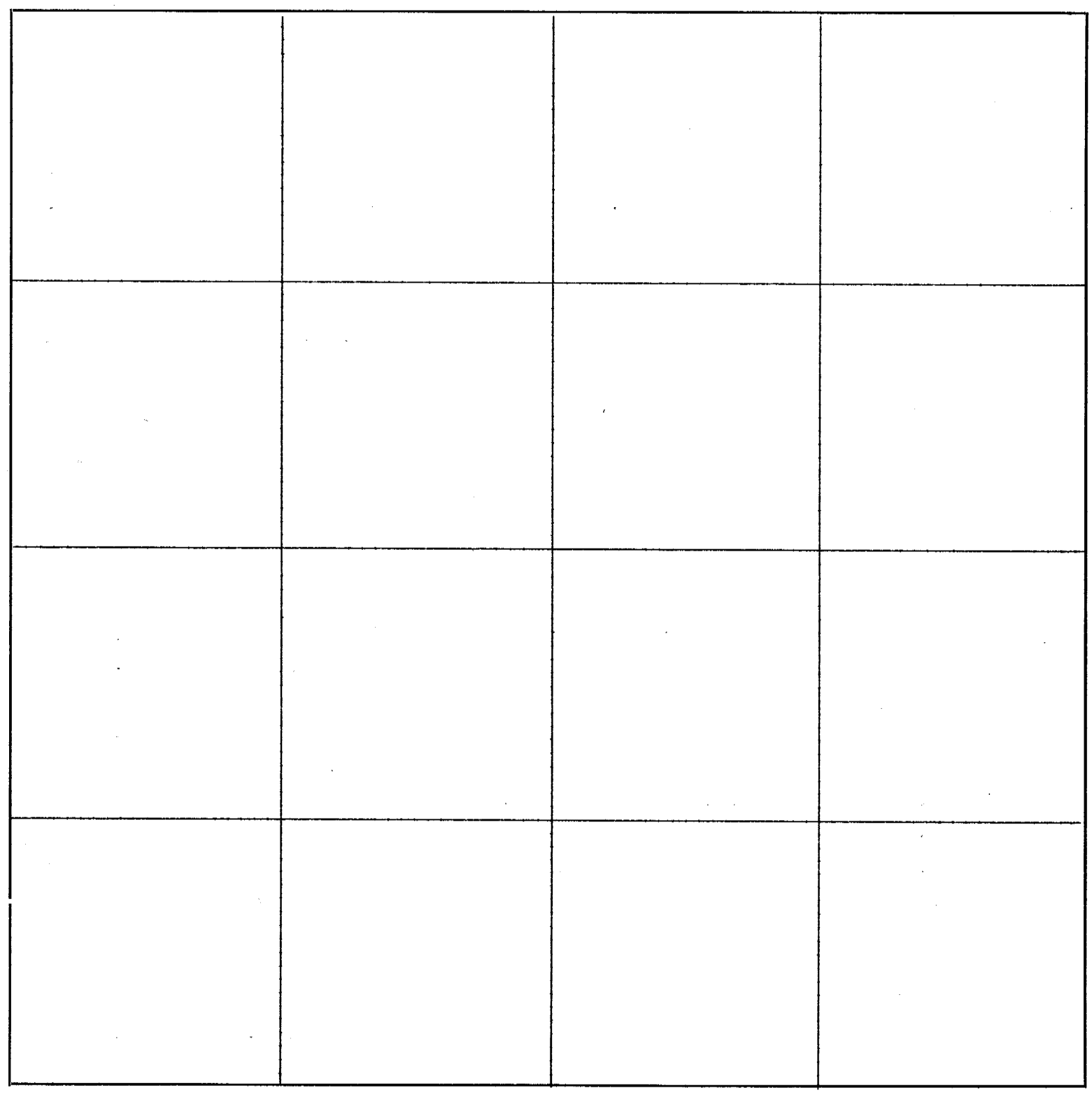

CERTIFICATES

Application for survey of.....*Section*....., *Township*....., *North, Range*.....,

by....., *191*....., *owner of the*.....

.....*of said section.*

Interested parties were notified by.....*on the*.....*day of*.....*191*.....,
(Mail or Personal Service)

of date when said survey would begin. Interested parties present were.....

.....

OATH OF CHAINMEN

We,.....*and*.....,

do hereby certify that, after being duly sworn, we assisted....., *County Surveyor, in the survey of*

.....*Section*....., *Township*.....*North, Range*.....
and that all lines of said survey were accurately measured by us according to instructions given us and to the best of our skill and ability.

Subscribed in my presence and sworn to before me .....*Chainman,*

this.....*day of*.....*191*..... .....*Chainman,*

.....*County Surveyor.* .....*Chainman.*

SURVEYOR'S CERTIFICATE

I hereby certify that on the.....*day of*.....*191*....., *I surveyed*

.....

Section....., *Township*.....*North, Range*....., *and that said survey was accurately made, according to law and the established rules and regulations governing the subdivision of sections, and that all corners were perpetuated with durable material as provided by law and as specifically set forth in the foregoing field notes; and that said notes and map have been compared with the memorandum notes of survey and are true and correct.*

Witness my hand this.....*day of*.....*191*.....

.....*County Surveyor.*

OFFICIAL RECORD

FIELD NOTES

3421—KLOPP & BARTLETT CO., Printing, Lithographing, County Supplies; Omaha.

From Station	Course of Line	To Stat'n	Distance Chains	Distance Links	Magnetic Variation or Angle	Kind of Corner	REMARKS

Township 1, Range 13, Section 4

With Frank Skylark and John Vokon for chainmen I surveyed as follows:--

Commencing at the S.W. corner of the N.E. ¼ of Sec. 4, Town. 1, Range 13 run:-
N. (Var. 10*5') 20 chs. set stone at N.W. corner of S.W. ¼ of N.E. ¼ of said Sec.
N. " " 19.14 chs. to ¼ corner of N. line of Sec.

July 20th 1865
I. W. Beckwith, County Surveyor

With James Bolejack and James Stephenson chain carriers having taken oath to perform all measures accurately and impartially according to the best of their skill and ability, I this day made the following survey:

Commencing at the ¼ stone on the S. line of Sec. 3, Town. 3, Range 16 E. run--
East (Var. 11*33') 11.67 chs. Set stone Witness N. 52* W. 50 lks cherry 4 in.
N. 51*12' 111 lks " 5 in.
North " " 19.97 chs. Set stone S 11½* W. 33 lks linn 10 in.
N 47* W. 42 lks. White elm 8 in. to N. line of S ½
at S.E. ¼ of said Sec.
W. (Var. 11* 34') 11.67 chs. to N.W. corner of S.W. ¼ of S.E. ¼ of Sec.
" " 8.37 chs. set stone on N. line of S ½ of S.W. ¼ of sec.
S. (Var. 11*33') 19.95 chs. to S. line of sec.
E. " 8.37 chs. to place of beginning
Containing 40 acres

August 5th 1865
I. W. Beckwith, County Surveyor

LATITUDES, DEPARTURES, AND CLOSING ERRORS

LINES DESIGNATED	Direction	Distance Chains	Distance Links	Latitudes N	Latitudes S	Departures E	Departures W	MISCELLANEOUS NOTES

PLAT OF SURVEY

.....Section or Lot.....Twp. or Blk.....Range..... {East / West} 6th P. M.

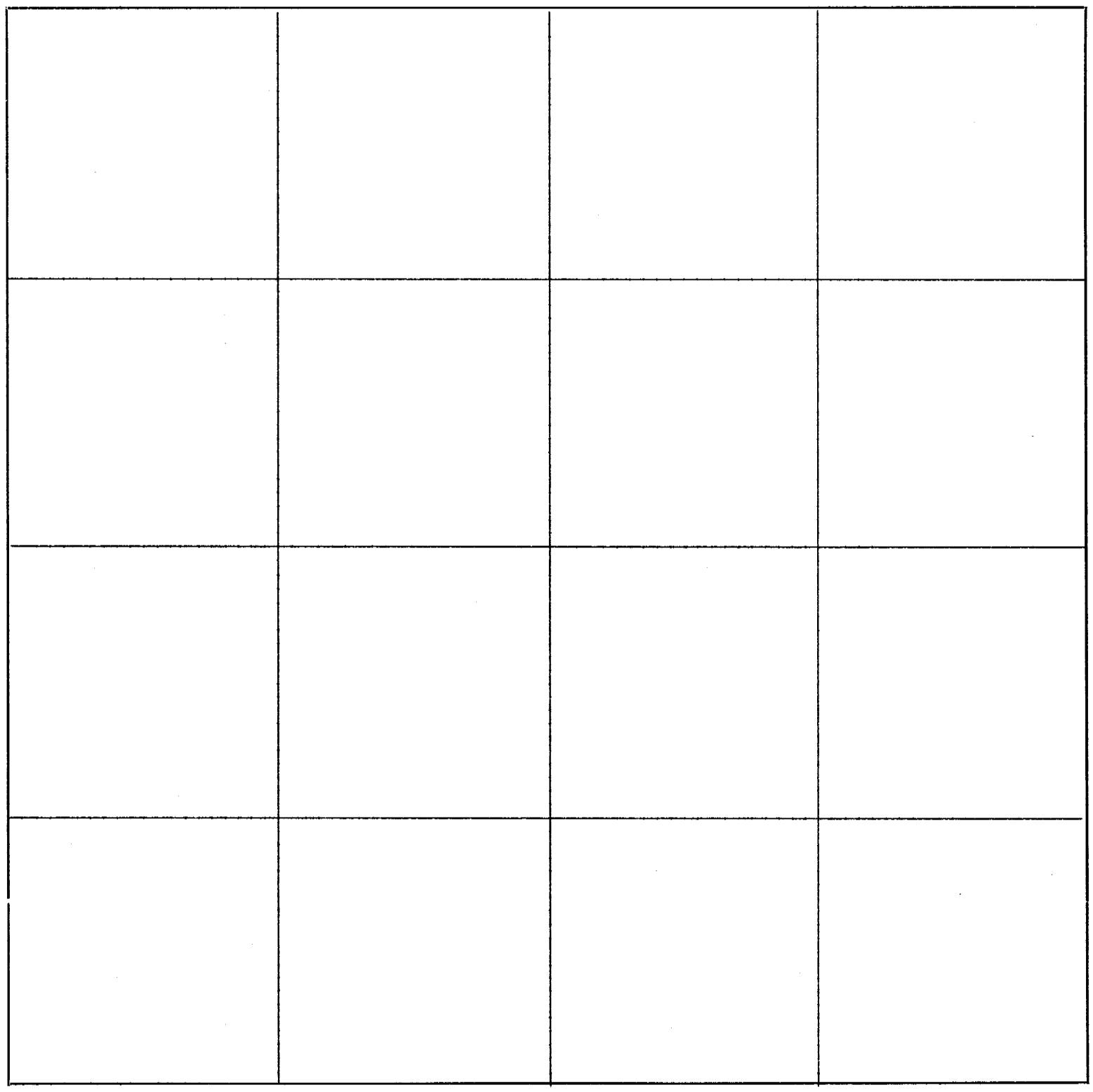

CERTIFICATES

Application for survey of.....*Section*....., *Township*....., *North, Range*.....,

by....., *191*....., *owner of the*.....

.....*of said section.*

Interested parties were notified by.....*on the*.....*day of*.....*191*.....,
(Mail or Personal Service)

of date when said survey would begin. Interested parties present were.....

.....

OATH OF CHAINMEN

We,.....*and*.....,

do hereby certify that, after being duly sworn, we assisted....., *County Surveyor, in the survey of*

.....*Section*....., *Township*.....*North, Range*.....

and that all lines of said survey were accurately measured by us according to instructions given us and to the best of our skill and ability.

Subscribed in my presence and sworn to before me .....*Chainman,*

this.....*day of*.....*191*..... .....*Chainman,*

.....*County Surveyor.* .....*Chainman.*

SURVEYOR'S CERTIFICATE

I hereby certify that on the.....*day of*.....*191*....., *I surveyed*

.....

Section....., *Township*.....*North, Range*....., *and that said survey was accurately made, according to law and the established rules and regulations governing the subdivision of sections, and that all corners were perpetuated with durable material as provided by law and as specifically set forth in the foregoing field notes; and that said notes and map have been compared with the memorandum notes of survey and are true and correct.*

Witness my hand this.....*day of*.....*191*.....

.....*County Surveyor.*

OFFICIAL RECORD

FIELD NOTES

5421—KLOPP & BARTLETT CO., Printing, Lithographing, County Supplies, Omaha.

From Station	Course of Line	To Stat'n	Distance Chains	Distance Links	Magnetic Variation or Angle	Kind of Corner	REMARKS

February 24, 1869

Surveyed for Thomas Woodford the east half of the S.E. quarter of Sec.12,Town.1,Range 17E.

Commencing at the quarter section corner on the south side of said Section thence east Va. 12*15'E. 80 Po. to a stone marked thus x, thence north Va. 12*33'E. 160 Po. to a stone marked thus x, thence west Va. 12*25'E. 79 Po. & 18 links to a stone marked thus x, thence south Va. 12*20'E. 160 Po. to the beginning.

Chainbearers - J. D. Cartner & J. K. Vanlue, duly sworn.

A. J. Currence, Co. Surveyor

February 24, 1869

Surveyed for the widow Easley the east half of the S.E. quarter of Sec.12,Town.1,Range 17E.

Commencing at the S.E. corner of said Section thence north Va. 12*45'E. 160 Po. to the quarter section corner on the east side of said Section, thence west Va. 12*25'E. 79 Po. to & 18 links to a stone marked thus x, thence south Va. 12*33'E. 160 Po. to a stone marked thus x, thence east Va. 12*15'E. 80 Po. to the beginning.

Chainbearers - J. D. Cartner & J. K. Vanlue, duly sworn.

A. J. Currence, Co. Surveyor

February 24, 1869

Surveyed for Henry Shork the west half of the N.E. quarter of Sec.12,Town.1,Range 17E.

Commencing at the quarter section corner on the north side of said Section thence east Va. 12*12'E. 79 Po. & 13 links to a stone marked thus x, thence south Va. 12*33'E. 160 Po. to a stone marked thus x, thence west Va. 12*25'E. 79 Po. & 18 links, thence north Va. 12*20'E. 160 Po. to the beginning.

Chainbearers - J. D. Cartner & J. K. Vanlue, duly sworn.

A. J. Currence, Co. Surveyor

LATITUDES, DEPARTURES, AND CLOSING ERRORS

LINES DESIGNATED	Direction	Distance Chains	Distance Links	Latitudes N	Latitudes S	Departures E	Departures W	MISCELLANEOUS NOTES

PLAT OF SURVEY

.....Section or Lot.....Twp. or Blk.....Range..... { East / West } 6th P. M.



CERTIFICATES

Application for survey of.....Section....., Township....., North, Range.....,

by....., 191....., owner of the.....

.....of said section.

Interested parties were notified by.....on the.....day of.....191.....,
(Mail or Personal Service)

of date when said survey would begin. Interested parties present were.....

.....

OATH OF CHAINMEN

We,.....and.....,

do hereby certify that, after being duly sworn, we assisted....., County Surveyor, in the survey of

.....Section....., Township.....North, Range.....
and that all lines of said survey were accurately measured by us according to instructions given us and to the best of our skill and ability.

Subscribed in my presence and sworn to before me .....Chainman,

this.....day of.....191..... .....Chainman,

.....County Surveyor. .....Chainman.

SURVEYOR'S CERTIFICATE

I hereby certify that on the.....day of.....191....., I surveyed

.....

Section....., Township.....North, Range....., and that said survey was accurately made, according to law and the established rules and regulations governing the subdivision of sections, and that all corners were perpetuated with durable material as provided by law and as specifically set forth in the foregoing field notes; and that said notes and map have been compared with the memorandum notes of survey and are true and correct.

Witness my hand this.....day of.....191.....

.....County Surveyor.

OFFICIAL RECORD

FIELD NOTES

5421—KLOPP & BARTLETT CO., Printing, Lithographing, County Supplies, Omaha.

From Station	Course of Line	To Stat'n	Distance Chains	Distance Links	Magnetic Variation or Angle	Kind of Corner	REMARKS

February 24, 1869

Surveyed for James Mooney the east half of the N.E. quarter of Sec.12,Town.1,Range 17E.

Commencing at the N.E. corner of said Section thence south Va. 12*45'E. 160 Po. to the quarter section corner on the east side of said Section, thence west Va. 12*25'E. 79 Po. & 18 links to a stone marked thus x, thence north Va. 12*33'E. 160 Po. to a stone marked thus x, thence east Va. 12*12'E. 79 Po. & 13 links to the beginning.

Chainbearers - J. D. Cartner & J. K. Vanlue, duly sworn.

A. J. Currence, Co. Surveyor

March 8 & 9, 1869

Drawing P. 132

Surveyed for E. Dundy, Winters, Martin, Johnson, Reavis, Irwin Lemons the east half of the N.W. quarter of Section 33, Town. 1, Range 16E. the line running N. & S. on the plat runs at Va. 10*52'E. & all of the 5 acre Lots is 10 Po. wide; the 2 1/2 acre lots is 5 Po. wide; the 20 acre lot is 40 Po. wide. Sec. Plat for Va. E. & W. The length of the line running E. & W. is 80 Po. wide.

Chainbearers - A. W. Humphry & W. H. Irwin, duly sworn.

A. J. Currence, Co. Surveyor

March 9, 1869

Surveyed for Wm H. Irwin on the south half of the S.E. quarter of Sec.31,Town.1,Range 16E.

Commencing at the quarter section corner on the south side of said Section thence north Va. 11*E. 80 Po. to a stone marked thus x, thence east Va. 10*55'E. 159 Po. & 9 links to a stone marked thus x, thence south Va. 10*50'E. 80 Po. to the S.E. corner of said Section, thence with government lines to the beginning.

Chainbearers - A. W. Humphry & L. G. Reavis, duly sworn.

A. J. Currence, Co. Surveyor

LATITUDES, DEPARTURES, AND CLOSING ERRORS

LINES DESIGNATED	Direction	Distance Chains	Distance Links	Latitudes N	Latitudes S	Departures E	Departures W	MISCELLANEOUS NOTES

PLAT OF SURVEY

.....Section or Lot.....Twp. or Blk.....Range..... {East / West} 6th P. M.



CERTIFICATES

Application for survey of.....*Section*....., *Township*....., *North, Range*.....,

by....., *191*....., *owner of the*.....

.....*of said section.*

Interested parties were notified by.....*on the*.....*day of*.....*191*.....,
(Mail or Personal Service)

of date when said survey would begin. Interested parties present were.....

.....

OATH OF CHAINMEN

We,.....*and*.....,

do hereby certify that, after being duly sworn, we assisted....., *County Surveyor, in the survey of*

.....*Section*....., *Township*.....*North, Range*.....
and that all lines of said survey were accurately measured by us according to instructions given us and to the best of our skill and ability.

Subscribed in my presence and sworn to before me .....*Chainman,*

this.....*day of*.....*191*..... .....*Chainman,*

.....*County Surveyor.* .....*Chainman.*

SURVEYOR'S CERTIFICATE

I hereby certify that on the.....*day of*.....*191*....., *I surveyed*

.....

Section....., *Township*.....*North, Range*....., *and that said survey was accurately made, according to law and the established rules and regulations governing the subdivision of sections, and that all corners were perpetuated with durable material as provided by law and as specifically set forth in the foregoing field notes; and that said notes and map have been compared with the memorandum notes of survey and are true and correct.*

Witness my hand this.....*day of*.....*191*.....

.....*County Surveyor.*

OFFICIAL RECORD

FIELD NOTES

5121—KLOPP & BARTLETT CO., Printing, Lithographing, County Supplies, Omaha.

From Station	Course of Line	To Stat'n	Distance Chains	Distance Links	Magnetic Variation or Angle	Kind of Corner	REMARKS

March 9, 1869

Surveyed for Joseph Martin the S.W. 40 of the N.E. quarter of Sec.31,Town.1,Range 16E.

Commencing at a stone marked thus x in the center of said Section thence north Va. 11*E. 80 Po. to a stone marked thus x, thence east Va. 10*50'E. 79 Po. & 17 links, thence south Va. 10*50'E. 160 Po. to a stone marked thus x, thence west Va. 10*55'E. 79 Po. & 17 links to a stone marked thus x, thence north Va. 11*E. 80 Po. to the beginning.

Chainbearers - A. W. Humphry & L. G. Reavis, duly sworn.

A. J. Currence,Co. Surveyor

March 9, 1869

Surveyed for Wm Moris 2 lines on the north half of the N.E. quarter of Sec.31,Town.1, Range 16E.

Commencing at the quarter section corner on the north side of said Section thence south Va. 11*E. 80 Po. to a stone marked thus x, thence east Va. 159 Po. & 9 links to a stone marked thus x.

Chainbearers - A. W. Humphry & L. G. Reavis, duly sworn.

A. J. Currence, Co. Surveyor

March 10, 1869

Surveyed for Joseph Barbank 2 lines on the N.E. quarter of Sec.26,Town.1,Range 16E.

Commencing at the quarter section corner on the north side of said Section thence east Va. 11*10'E. 160 Po. & 10 links to the N.E. corner of said Section, thence south Va. 9*15'E. 160 Po. to the quarter section corner on the east side of said Section.

A. J. Currence, Co. Surveyor

LATITUDES, DEPARTURES, AND CLOSING ERRORS

LINES DESIGNATED	Direction	Distance Chains	Distance Links	Latitudes N	Latitudes S	Departures E	Departures W	MISCELLANEOUS NOTES

PLAT OF SURVEY

.....Section or Lot.....Twp. or Blk.....Range..... {East / West} 6th P. M.

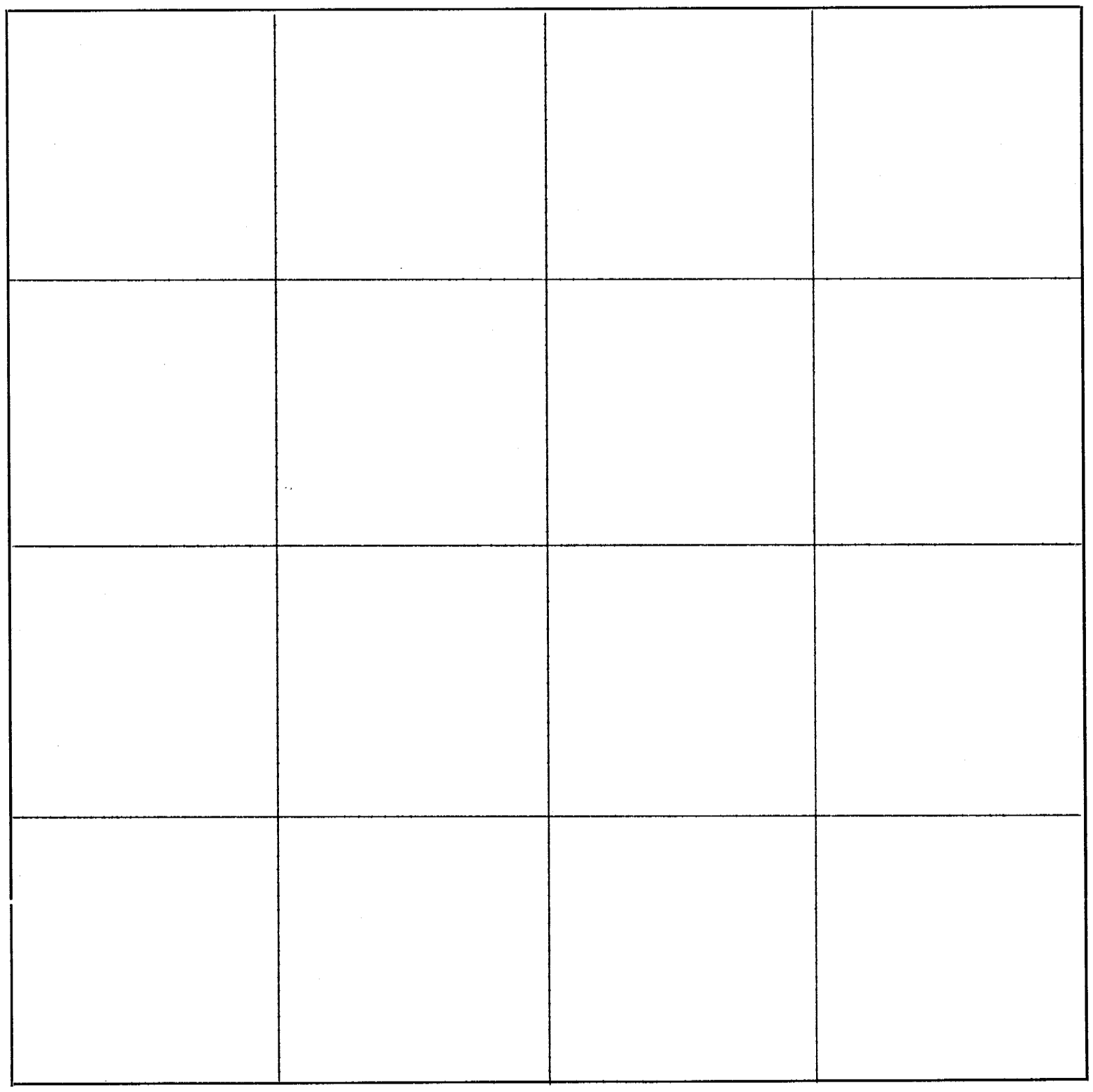

CERTIFICATES

Application for survey of.....*Section*....., *Township*....., *North, Range*.....,

by....., *191*....., *owner of the*.....

.....*of said section.*

Interested parties were notified by.....*on the*.....*day of*.....*191*.....,
(Mail or Personal Service)

of date when said survey would begin. Interested parties present were.....

.....

OATH OF CHAINMEN

We,.....*and*.....,

do hereby certify that, after being duly sworn, we assisted....., *County Surveyor, in the survey of*

.....*Section*....., *Township*.....*North, Range*.....
and that all lines of said survey were accurately measured by us according to instructions given us and to the best of our skill and ability.

Subscribed in my presence and sworn to before me .....*Chainman,*

this.....*day of*.....*191*..... .....*Chainman,*

.....*County Surveyor.* .....*Chainman.*

SURVEYOR'S CERTIFICATE

I hereby certify that on the.....*day of*.....*191*....., *I surveyed*

.....

Section....., *Township*.....*North, Range*....., *and that said survey was accurately made, according to law and the established rules and regulations governing the subdivision of sections, and that all corners were perpetuated with durable material as provided by law and as specifically set forth in the foregoing field notes; and that said notes and map have been compared with the memorandum notes of survey and are true and correct.*

Witness my hand this.....*day of*.....*191*.....

.....*County Surveyor.*

OFFICIAL RECORD

FIELD NOTES

5121—KLOPP & BARTLETT CO., Printing, Lithographing, County Supplies; Omaha.

From Station	Course of Line	To Stat'n	Distance Chains	Distance Links	Magnetic Variation or Angle	Kind of Corner	REMARKS

March 10, 1869

Surveyed for Joseph Barbank the N.W.40 of the N.W.quarter of Sec.26,Town.1,Range 16E.

Commencing at the N.W. corner of said Section thence east Va. 11*10'E. 80 Po. to a stone marked thus x, thence south Va. 10*58'E. 80 Po. to a stone marked thus x, thence west Va. 11*E. 79 Po. & 19 links to a stone marked thus x; these 2 last lines is run and established for a County road, thence north Va. 11*E. 80 Po. to the beginning.

A.J.Currence, Co. Surveyor

March 10, 1869

Surveyed for Joseph Barbank the N.W. 40 of the N.W. quarter of Section 26, Town. 1, Range 16E.

Commencing at the N.W. corner of said Section thence east Va. 11*10'E. 80 Po. to a stone marked thus x, thence south Va. 10*53'E. 80 Po. to a stone marked thus x, thence west Va. 11*E. 79 Po. & 19 links to a stone marked thus x; these 2 last lines is run and established for a County road thence north Va. 11*E. 80 Po. to the beginning.

A. J. Currence, Co. Surveyor

March 10, 1869

Surveyed for Joseph Barbank the northeast 40 of the N.E. quarter of Section 27, Town. 1, Range 16E.

Commencing at the N.E. corner of said Section thence west Va. 11*10'E. 80 Po. to a stone marked thus x, thence south Va. 10*55'E. 80 Po. to a stone marked thus x, thence east Va. 11*.05'E. 80 Po. to a stone marked thus x, thence north Va. 11*E. 79 Po. & 119 links to the beginning.

A. J. Currence, Co. Surveyor

+

LATITUDES, DEPARTURES, AND CLOSING ERRORS

LINES DESIGNATED	Direction	Distance Chains	Distance Links	Latitudes N	Latitudes S	Departures E	Departures W	MISCELLANEOUS NOTES

PLAT OF SURVEY

.....Section or Lot.....Twp. or Blk.....Range..... {East / West} 6th P. M.



CERTIFICATES

Application for survey of.....Section....., Township....., North, Range.....,

by....., 191....., owner of the.....

.....of said section.

Interested parties were notified by.....on the.....day of.....191.....,
(Mail or Personal Service)

of date when said survey would begin. Interested parties present were.....

.....

OATH OF CHAINMEN

We,.....and.....,

do hereby certify that, after being duly sworn, we assisted....., County Surveyor, in the survey of

.....Section....., Township.....North, Range.....
and that all lines of said survey were accurately measured by us according to instructions given us and to the best of our skill and ability.

Subscribed in my presence and sworn to before me .....Chainman,

this.....day of.....191..... .....Chainman,

.....County Surveyor. .....Chainman.

SURVEYOR'S CERTIFICATE

I hereby certify that on the.....day of.....191....., I surveyed

.....

Section....., Township.....North, Range....., and that said survey was accurately made, according to law and the established rules and regulations governing the subdivision of sections, and that all corners were perpetuated with durable material as provided by law and as specifically set forth in the foregoing field notes; and that said notes and map have been compared with the memorandum notes of survey and are true and correct.

Witness my hand this.....day of.....191.....

.....County Surveyor.

OFFICIAL RECORD

FIELD NOTES

321—KLOPP & BARTLETT CO. Printing, Lithographing, County Supplies; Omaha.

From Station	Course of Line	To Stat'n	Distance Chains	Distance Links	Magnetic Variation or Angle	Kind of Corner	REMARKS

March 12, 1869

Surveyed for Alvg. Russel 3 2/3 acres of land out of the N.W. 40 of the N.W. quarter of Section 31, Town. 2, Range 15E.

Commencing at the S.E. corner of said N.W. 40 thence north 46*20'W. Va. 11*E. 57 Po. & 22 links to a stone marked thus x on the east bank of the North Nemaha River, thence S. 66*15'E. Va. 11*E. 43 Po. & 15 links to a stone marked thus x, thence south Va. 13*E. 25 Po. & 12 1/4 links to the beginning.

Chainbearers - Jacob Clark & M. C. Justin, duly sworn.

A. J. Currence, Co. Surveyor

March 12, 1869

Surveyed for Samuel B. Clark 4 acres of land of the north end of the N.E. 40 of the N.W. quarter of Section 31, Town. 2, Range 15E.

Commencing at the quarter sectinn corner on the north side of said Section thence west Va. 12*E. 80 Po. to a stone marked thus x, thence south Va. 13*E. 8 Po. to a stone marked thus x, thence east Va. 12*E. 80 Po. to a stone marked thus x, thence north Va. 13*E. 80 Po. to the beginning.

Chainbearers - Jacob Clark & M. C. Justin, duly sworn.

A. J. Currence, Co. Surveyor

March 16, 1869

Surveyed for Elias Beaver 30 acres of land of the north end of the S.W. quarter of Section 11, Town. 1, Range 16E.

Commencing at the quarter section corner on the west side of said Section thence east Va. 10*44'E. 159 Po. & 6 links to a stone marked thus x, thence south Va. 10*58'E. 20 Po. to a stone marked thus x, thence west Va. 10*44'E. 45 Po. & 18 links to a stone marked thus x, thence south Va. 11*E. 13 Po. to a stone marked thus x, thence west Va. 10*45'E. 113 Po. & 13 links to a stone marked thus x, thence north Va. 11*E. 33Po. to the beginning.

Chainbearers - B. E. Foster & Eli Bowers, duly sworn.

A. J. Currence, Co. Surveyor

LATITUDES, DEPARTURES, AND CLOSING ERRORS

LINES DESIGNATED	Direction	Distance Chains	Distance Links	Latitudes N	Latitudes S	Departures E	Departures W	MISCELLANEOUS NOTES

PLAT OF SURVEY

.....Section or Lot.....Twp. or Blk.....Range..... { East / West } 6th P. M.



CERTIFICATES

Application for survey of.....*Section*....., *Township*....., *North, Range*.....,

by....., *191*....., *owner of the*.....

.....*of said section.*

Interested parties were notified by.....*on the*.....*day of*.....*191*.....,
(Mail or Personal Service)

of date when said survey would begin. Interested parties present were.....

.....

OATH OF CHAINMEN

We,.....*and*.....,

do hereby certify that, after being duly sworn, we assisted....., *County Surveyor, in the survey of*

.....*Section*....., *Township*.....*North, Range*.....
and that all lines of said survey were accurately measured by us according to instructions given us and to the best of our skill and ability.

Subscribed in my presence and sworn to before me .....*Chainman,*

this.....*day of*.....*191*..... .....*Chainman,*

.....*County Surveyor.* .....*Chainman.*

SURVEYOR'S CERTIFICATE

I hereby certify that on the.....*day of*.....*191*....., *I surveyed*

.....

Section....., *Township*.....*North, Range*....., *and that said survey was accurately made, according to law and the established rules and regulations governing the subdivision of sections, and that all corners were perpetuated with durable material as provided by law and as specifically set forth in the foregoing field notes; and that said notes and map have been compared with the memorandum notes of survey and are true and correct.*

Witness my hand this.....*day of*.....*191*.....

.....*County Surveyor.*

OFFICIAL RECORD

FIELD NOTES

821—KLOPP & BARTLETT CO., Printing, Lithographing, County Supplies; Omaha.

From Station	Course of Line	To Stat'n	Distance Chains	Distance Links	Magnetic Variation or Angle	Kind of Corner	REMARKS

March 16, 1869

Surveyed for Wm H. Ravish 40 acres of land out of the east side of Section 11, Town. 1, Range 16E.

Commencing at the quarter section corner on the south side of said Section thence north Va. 10*58'E. 138 Po. & 11 links to a stone marked thus x, thence west Va. 10*44'E. 45 Po. & 18 links to a stone marked thus x, thence south Va. 10*58'E. 138 Po. & 11 links to a post in the road from which a stone stands north 50 links marked thus x, thence east Va. 10*50'E. 45 Po. & 18 links to the beginning.

Chainbearers - Eli Bowers & B. E. Foster, duly sworn.

A. J. Currence, Co. Surveyor

March 16, 1869

Surveyed for F. M. Beaver 10 acres of land out of the S.W. quarter of Sec.11,Town.1,Range 16E.

Commencing at a Po. in the road 85 Po. & 18 links west of the quarter section corner on the south side of said Section from which a stone marked thus x stands north 50 links, thence north Va. 12*E. 40 Po. to a stone marked thus x, thence west Va. 10*50'E. 40 Po. to a stone marked thus x, thence south Va. 11*E. 40 Po. to a post in the road from which a stone marked thus x stands north 50 links, thence east Va. 10*50'E. 40 Po. to the beginning.

Chainbearers - Eli Bowers & B. E. Foster, duly sworn.

A . J. Currence, Co. Surveyor

March 17, 1869

Surveyed for George Falkner the N.W. quarter of Sec. 1, Town.1, Range 16E. & the east half of the N.E. quarter of Section 2, Town. 1, Range 16E.

Commencing at the quarter section corner on the north side of Section 1 thence south Va. 11*10'E. 159 Po. & 17 1/2 links to a stone marked thus x in the center of said Section, thence west Va. 10*32'E. 158 Po. & 2 links to the quarter section corner on the west side of said Section, thence west Va. 10*43'E. 79 Po. & 6 links to a stone marked thus x, thence north Va. 11*10'E. 159 Po. & 16 links to a stone marked thus x, thence east Va. 10*55'E. 79 Po. & 18 1/2 links to the N.E. corner of Section 2, thence with government line to beginning.

Chainbearers - W. J. Nance & J. N. McClintock, duly sworn.

A. J. Currence, Co. Surveyor

LATITUDES, DEPARTURES, AND CLOSING ERRORS

LINES DESIGNATED	Direction	Distance Chains	Distance Links	Latitudes N	Latitudes S	Departures E	Departures W	MISCELLANEOUS NOTES

PLAT OF SURVEY

.....Section or Lot.....Twp. or Blk.....Range..... { East / West } 6th P. M.



CERTIFICATES

Application for survey of.....*Section*....., *Township*....., *North, Range*.....,

by....., *191*....., *owner of the*.....

.....*of said section.*

Interested parties were notified by.....*on the*.....*day of*.....*191*.....,
(Mail or Personal Service)

of date when said survey would begin. Interested parties present were.....

.....

OATH OF CHAINMEN

We,.....*and*.....,

do hereby certify that, after being duly sworn, we assisted....., *County Surveyor, in the survey of*

.....*Section*....., *Township*.....*North, Range*.....
and that all lines of said survey were accurately measured by us according to instructions given us and to the best of our skill and ability.

Subscribed in my presence and sworn to before me .....*Chainman,*

this.....*day of*.....*191*..... .....*Chainman,*

.....*County Surveyor.* .....*Chainman.*

SURVEYOR'S CERTIFICATE

I hereby certify that on the.....*day of*.....*191*....., *I surveyed*

.....

Section....., *Township*.....*North, Range*....., *and that said survey was accurately made, according to law and the established rules and regulations governing the subdivision of sections, and that all corners were perpetuated with durable material as provided by law and as specifically set forth in the foregoing field notes; and that said notes and map have been compared with the memorandum notes of survey and are true and correct.*

Witness my hand this.....*day of*.....*191*.....

.....*County Surveyor.*

OFFICIAL RECORD

FIELD NOTES

521—KLOPP & BARTLETT CO., Printing, Lithographing, County Supplies, Omaha.

From Station	Course of Line	To Stat'n	Distance Chains	Distance Links	Magnetic Variation or Angle	Kind of Corner	REMARKS

May 29th, 1879 I surveyed for Chas. Pabin in Sec. 8, Town. 3, Range 13. John Bowers present. Do not know what notice was given to other partner. From the ¼ sec. corner on the West of said Sec. I run E.(Var. 10-30) to the ¼ sec. corner on the East of said sec; at 19.98 chains I set grey boulder 18 x 11 x 7 inches for N.E. corner of W. ½ of S.W. ¼ of said Sec. At 39.96 chains - where this line intersects the E. line of the W. ½ of said sec. - I set red boulder 24 x 14 x 9 inches for ¼ sec. corner

Chainmen H. Q. Dalbey and Charlton Hall, sworn.

J. S. Slocum, County Surveyor
I. W. Beckwith, Dept.

May 30th, 1879 I made the following survey for John Boeck; Hiram Kupper being present; do not think notice was given to other parties, John Kupper, sworn, carrying chain, myself carrying one end. Commencing at the ¼ sec. corner on the North of Sec. 6, Town. 3, Range 13 I run S. (Var. 10-25 to the ¼ sec. corner on the South of said Sec. At 19.75 chains I set red boulder 16 x 14 x 8 inches for N.W. corner of S. ½ of N.E. ¼ of said section, from which a White Elm 4 inches bears S 4½* W 16 links distant a hickory 8 inches bears N. 30* E. 28 links distant, Red Elm 6 inches bears S. 64* E. 37 links distant.

J. S. Slocum, County Surveyor
I. W. Beckwith, Dept.

LATITUDES, DEPARTURES, AND CLOSING ERRORS

LINES DESIGNATED	Direction	Distance Chains	Distance Links	Latitudes N	Latitudes S	Departures E	Departures W	MISCELLANEOUS NOTES

PLAT OF SURVEY

.....Section or Lot.....Twp. or Blk.....Range..... {East / West} 6th P. M.



CERTIFICATES

Application for survey of.....*Section*....., *Township*....., *North, Range*.....,

by....., *191*....., *owner of the*.....

.....*of said section.*

Interested parties were notified by.....*on the*.....*day of*.....*191*.....,
(Mail or Personal Service)

of date when said survey would begin. Interested parties present were.....

.....

OATH OF CHAINMEN

We,.....*and*.....,

do hereby certify that, after being duly sworn, we assisted....., *County Surveyor, in the survey of*

.....*Section*....., *Township*.....*North, Range*.....

and that all lines of said survey were accurately measured by us according to instructions given us and to the best of our skill and ability.

Subscribed in my presence and sworn to before me .....*Chainman,*

this.....*day of*.....*191*..... .....*Chainman,*

.....*County Surveyor.* .....*Chainman.*

SURVEYOR'S CERTIFICATE

I hereby certify that on the.....*day of*.....*191*....., *I surveyed*

.....

Section....., *Township*.....*North, Range*....., *and that said survey was accurately made, according to law and the established rules and regulations governing the subdivision of sections, and that all corners were perpetuated with durable material as provided by law and as specifically set forth in the foregoing field notes; and that said notes and map have been compared with the memorandum notes of survey and are true and correct.*

Witness my hand this.....*day of*.....*191*.....

.....*County Surveyor.*

OFFICIAL RECORD

FIELD NOTES

M21—KLOPP & BARTLETT CO., Printing, Lithographing, County Supplies, Omaha.

From Station	Course of Line	To Stat'n	Distance Chains	Distance Links	Magnetic Variation or Angle	Kind of Corner	REMARKS

On the 29th day of April 1879 I set limestone 14 x 8 x 4 inches for ¼ section corner between Sections 13 and 14, in Town. 3 and range 13, the old stone having crumbled into small pieces but were in the hold where the stone had been set, said work was for R. S. Malony and Frank Wilson. No notice given to other parties.

J. S. Slocum, County Surveyor
I. W. Beckwith, Dept.

On the 28th day of May 1879 I made the following survey for Charlton Hall and A. Dalbey in section 7, Town. 3, Range 13,-- othe interested parties not being present and I do not know what notice was given. At the S.W. corner of said section I found the mound in good state of preservation and small amount of stake in bottom of mound. In said mound I set a red boulder 19 z 15 x 6 inches from which I run N.(Var. 10*35') 79.94 chains to N.W. corner of said section. The stake at this point could not be found and the witness trees had all been cut but the stump of a walnut about 8 inches in diameter with the outside decayed and burned stood S. 76* W. .76 links distant and the stump of a red elm 12 inches in diameter which had been cut about 2 years and having the rock mark plainly visable stood N. 71* E. 27 links distant. At 39.97 chains I set a red boulder 20 x 10 x 7 inches for ¼ sec. corner not being able to find the old corner. At 59.95½ chains set a red boulder 20 x 16 x 5 for N.W. corner of S ½ of N.W. ¼ of said section.

Commencing at the ¼ sec. corner on the S. of said sec. I run N(Var. 10*35') to ¼ sec. corner on the N. of said sec. 79.84 chains, at 39.96 chains where this line intersects the N. line of the S. ½ of said section. I set red boulder 24 x 18 x 12 for ¼ sec. corner; at 59.90 chains I set grey boulder 24 x 14 x 12 for N.W. corner of S. ½ of N.W. ¼ of said section. Chainmen Chas. Babin and H. Q. Dalbey sworn.

J. S. Slocum, County Surveyor
I. W. Beckwith, Dept.

LATITUDES, DEPARTURES, AND CLOSING ERRORS

LINES DESIGNATED	Direction	Distance Chains	Distance Links	Latitudes N	Latitudes S	Departures E	Departures W	MISCELLANEOUS NOTES

PLAT OF SURVEY

.....Section or Lot.....Twp. or Blk.....Range..... {East / West} 6th P. M.



CERTIFICATES

Application for survey of.....*Section*....., *Township*....., *North, Range*.....,

by....., *191*....., *owner of the*.....

.....*of said section.*

Interested parties were notified by.....*on the*.....*day of*.....*191*.....,
(Mail or Personal Service)

of date when said survey would begin. Interested parties present were.....

.....

OATH OF CHAINMEN

We,.....*and*.....,

do hereby certify that, after being duly sworn, we assisted....., *County Surveyor, in the survey of*

.....*Section*....., *Township*.....*North, Range*.....
and that all lines of said survey were accurately measured by us according to instructions given us and to the best of our skill and ability.

Subscribed in my presence and sworn to before me .....*Chainman,*

this.....*day of*.....*191*.....

.....*Chainman,*

.....*County Surveyor.* .....*Chainman.*

SURVEYOR'S CERTIFICATE

I hereby certify that on the.....*day of*.....*191*....., *I surveyed*

.....

Section....., *Township*.....*North, Range*....., *and that said survey was accurately made, according to law and the established rules and regulations governing the subdivision of sections, and that all corners were perpetuated with durable material as provided by law and as specifically set forth in the foregoing field notes; and that said notes and map have been compared with the memorandum notes of survey and are true and correct.*

Witness my hand this.....*day of*.....*191*.....

.....*County Surveyor.*

OFFICIAL RECORD

FIELD NOTES

5421—KLOPP & BARTLETT CO., Printing, Lithographing, County Supplies, Omaha.

From Station	Course of Line	To Stat'n	Distance Chains	Distance Links	Magnetic Variation or Angle	Kind of Corner	REMARKS

On the 10 day of Jan. 1879 I surveyed for J. B. White in Section 33, Town. 2, Range 13 as follows:--

From the S.W. corner of said section I run 39.88 chains North to the ¼ sec. corner. At 19.94 chains I set a conglomerate stone 24 x 22 x 9 for N.W. corner of S.W. ¼ of S.W. ¼ of said sec. From the S.E. corner of said sec. I run N. 40 chains to ¼ c. sec. corner; at 20 chains I set a stake from which I run W. 79.80 chains to N.W. corner of S.W. ¼ of S.W. ¼ of said sec. At 19.91 chains I set conglomerate stone 24 x 18 x 11 for N.E. corner of S.W. ¼ of S.E. ¼ of said Sec. At 39.82 chains I set conglomerate stone 24 x 18 x 11 for N.W. corner of corner of S.W. ¼ of S.E. ¼ of said Sec., at a point where this line crosses a line from the ¼ sec. corner on the south side of Sec. to the ¼ sec. corner at the center of said sec. At 59.81 chains I set conglomerate stone 27 x 24 x 10 for N.W. corner of S.E. ¼ of S.W. ¼ of said section. George Daws and Charles Bawcus chainmen, swern.

Slocum, County Surveyor
I. W. Beckwith, Deputy

On the 14th day of Feb. 1879 I made the following survey for Sam Bidler and John Funkhauser.

From the ¼ sec. corner on the N. line of Sec. 14, Town. 1, Range 13 I run S(Var. 10*-15) 80.14 chains to the ¼ sec. corner on the south line of said section. At 40.06 chains I set stake for ¼ sec. corner.

From the ¼ sec. corner on the W. of said sec. I run E.(Var. 10*-20') 80.75 chains to ¼ sec. corner on E. of said sec. At 20.22 ½ chains I set limestone 30 x 17 x 4 for S.W. corner of S.E. ¼ of N.W. ¼ of said sec. At 40.45 chains reached stake at ¼ sec. corner. At 60.60 chains set limestone 18 x 8 x 4 for S.E. corner of S.W. ¼ of N.E. ¼ of said sec.

From N.W. corner of sec. run E.(Var.10*30') 40.10 chains to ¼ sec. corner. At s0.05 chains set limestone 18 x 3 x 4 for N.E. corner of N.W. ¼ of N.W. ¼ of said sec.; from which I run S. 40.14 chains (Var. 10*10'). At 20.07 chains set limestone 21 x 18 x 5 for N.W. corner of S.E. ¼ of N.W. ¼ of said sec.

From N.E. corner of sec. I run W.(Var.10*30') 40.34 chains to ¼ sec. corner. At 20.17 chains set stake for N.E. corner of N.W. ¼ of N.E. ¼ of sec. from which I run South(Var. 10*10') 40.06 chains to S.E. corner of S.W. ¼ of N.E. ¼ of sec. At 20.03 chains set limestone 20 x 12 x 3 for N.E. corner of S.W ¼ of N.E. ¼ of said sec.

From stone at N.E. corner of N.W. ¼ of N.W. ¼ of said sec. an oak 6 in. in diameter bears N. 30* W. 27 links distant and an oak 4 ½ in. bears S. 76 ½* W. 37 links distant. Chaincarriers J E. Wissler and Wm. Stalder, swern.

Slocum, County Surveyor
I. W. Beckwith, Dept.

LATITUDES, DEPARTURES, AND CLOSING ERRORS

LINES DESIGNATED	Direction	Distance Chains	Distance Links	Latitudes N	Latitudes S	Departures E	Departures W	MISCELLANEOUS NOTES

PLAT OF SURVEY

.....Section or Lot.....Twp. or Blk.....Range..... {East / West} 6th P. M.



CERTIFICATES

Application for survey of.....*Section*....., *Township*....., *North, Range*.....,

by....., *191*....., *owner of the*.....

.....*of said section.*

Interested parties were notified by.....*on the*.....*day of*.....*191*.....,
(Mail or Personal Service)

of date when said survey would begin. Interested parties present were.....

.....

OATH OF CHAINMEN

We,.....*and*.....,

do hereby certify that, after being duly sworn, we assisted....., *County Surveyor, in the survey of*

.....*Section*....., *Township*.....*North, Range*.....
and that all lines of said survey were accurately measured by us according to instructions given us and to the best of our skill and ability.

Subscribed in my presence and sworn to before me .....*Chainman,*

this.....*day of*.....*191*..... .....*Chainman,*

.....*County Surveyor.* .....*Chainman.*

SURVEYOR'S CERTIFICATE

I hereby certify that on the.....*day of*.....*191*....., *I surveyed*

.....

Section....., *Township*.....*North, Range*....., *and that said survey was accurately made, according to law and the established rules and regulations governing the subdivision of sections, and that all corners were perpetuated with durable material as provided by law and as specifically set forth in the foregoing field notes; and that said notes and map have been compared with the memorandum notes of survey and are true and correct.*

Witness my hand this.....*day of*.....*191*.....

.....*County Surveyor.*

OFFICIAL RECORD

FIELD NOTES

M21—KLOPP & BARTLETT CO., Printing, Lithographing, County Supplies, Omaha.

From Station	Course of Line	To Stat'n	Distance Chains	Distance Links	Magnetic Variation or Angle	Kind of Corner	REMARKS

I surveyed for Wm J. Strawn, J. B. Whit, Chas. Cole and Abner Strawn in Sec. 4, Town. 1, Range 13 on the 5th, 9th, and 10th of Jan. 1879 as follows::

Beginning at the ¼ sec. corner on the N. of Sec. 5 same Town. & Range as above & run E. 119.79 chains to N.E. corner of Sec. 4. At 39.98 chains I set conglomerate rock 25 x 22 x 11 in for N.W. corner to Sec. 4. At 79.86 chains I set limestone 30 x 19 x 8 for ¼ sec. corner; the Gov. corners at these points being lost. From N.W. corner of said Sec. I run S. 79.17 chains to S.W. corner of said Sec. At 39.25 chains set conglomerate stone for ¼ sec., the Gov. corner being lost. At 59.21 chains set limestone 36 x 22 x 6 for S.W. corner of N.W. ¼ of S.W. P of Sec. 4.

From the S.E. corner of said section I run N. 78.82 chains; at 39.86 chains I set stake for ¼ sec. corner, the Gov. corner at this point being lost. At 59.79 chains I set limestone 18 x 14 x 7 inches for N.E. corner of S.E. ¼ of N.E. ¼ of said sec. from which a white elm 5 in. bears S. 88* W. 21 links distant, and a walnut 7 inches bears N. 75* W. 27 links distant.

From ¼ sec. corner on the W. of said sec. I run E. to stake on E. of sec. for ¼ sec. corner. At 20.08 chains I set limestone 24 x 8 x 6 for N.E. corner to N.W. ¼ of S.W. ¼ of said section. At 29.16 set limestone 24 x 19 x 12 for N.E. corner of land owned by J. B. White. At 40.16 chains, where this line crosses a line running N. and S. through center of said sec. I set a limestone 30 x 16 x 11 inches for ¼ sec. corner, and on this line 25 chains W. from ¼ sec. corner on the East of said sec. I set limestone 34 x 14 x 8 from which a walnut 8 inches bears N. 89* W. 27 links distant and a walnut 4 inches bears S. 64* E. 34 links distant.

From ¼ sec. corner in center of said sec. I run S. 39 82 chains to ¼ section corner on south of section. At 19.91 chains I set limestone 30 x 12 x 12 for N.E. corner of S.E. ¼ of S.W. ¼ of said section. From last stone set I run West 40.24 chains to N.W. corner of S.W. ¼ of S.W. ¼ of said sec. At 11 chains I set limestone 30 x 12 x 12 inches for S.E. corner of Chas. Coles land from which corner a white elm 4 inches bears S.87* W. 26 links distant. And a walnut 6 inches bears S. 7* 26 links distant. At 20.22 chains I set limestone 28 x 20 x 6 inches for N.E. corner of S.W. ¼ of S.W. ¼ of said section. From this last corner I run N. 19.94 chains to N.E. corner of N.W. ¼ of S.W. ¼ of said sec. At 12.44 chains I set limestone 24 x 18 x 6 inches for N.W. corner of Charles Coles land, from which a red elm 4 inches bears N. 27* W. 8 links distant; and a white elm 4 ~~xx~~ inches bears S. 15* W. 14 links distant. From this last corner I run E. 9.12 chains and set limestone 26 x 13 x 13 for N.E. corner of Charles Coles land from which a walnut 3 inches bears S. 9* W. 8 links distant and a walnut 2 inches bears N. 2 1/2* E. 8 links distant.

Chain carriers George Daws and Charles Bawcus sworn.

Slocum, County Surveyor
I. W. Beckwith, Dept.

LATITUDES, DEPARTURES, AND CLOSING ERRORS

LINES DESIGNATED	Direction	Distance Chains	Distance Links	Latitudes N	Latitudes S	Departures E	Departures W	MISCELLANEOUS NOTES

PLAT OF SURVEY

.....Section or Lot.....Twp. or Blk.....Range..... { East / West } 6th P. M.



CERTIFICATES

Application for survey of.....Section....., Township....., North, Range.....,

by....., 191....., owner of the.....

.....of said section.

Interested parties were notified by.....on the.....day of.....191.....,
(Mail or Personal Service)

of date when said survey would begin. Interested parties present were.....

.....

OATH OF CHAINMEN

We,.....and.....,

do hereby certify that, after being duly sworn, we assisted....., County Surveyor, in the survey of

.....Section....., Township.....North, Range.....
and that all lines of said survey were accurately measured by us according to instructions given us and to the best of our skill and ability.

Subscribed in my presence and sworn to before me .....Chainman,

this.....day of.....191..... .....Chainman,

.....County Surveyor. .....Chainman.

SURVEYOR'S CERTIFICATE

I hereby certify that on the.....day of.....191....., I surveyed

.....

Section....., Township.....North, Range....., and that said survey was accurately made, according to law and the established rules and regulations governing the subdivision of sections, and that all corners were perpetuated with durable material as provided by law and as specifically set forth in the foregoing field notes; and that said notes and map have been compared with the memorandum notes of survey and are true and correct.

Witness my hand this.....day of.....191.....

.....County Surveyor.

OFFICIAL RECORD

FIELD NOTES

5421—KLOPP & BARTLETT CO. Printing, Lithographing, County Supplies, Omaha

From Station	Course of Line	To Stat'n	Distance Chains	Distance Links	Magnetic Variation or Angle	Kind of Corner	REMARKS

On the 5th day of Dec. 1878 I surveyed for Thomas Metz as follows:--

Beginning at the S.W. corner of Sec. 5, Town, 3, Range 14 I run E. 39.30 chains to the ¼ sec. corner on the S. of section. At 19.65 chains I set lime stone 24 x 13 x 4 for S.E. corner of W ½ of S.W. ¼ of said section. Beginning at the ¼ section on the W. of said sec. I run E. to the ¼ sec. corner on the E. of said sec. At 39.70 chains this line intersected a line running N. and S. through the center of the section. At 19.85 chains I set a lime stone 14 x 12 x 6 for N.E. corner of W. ½ of S.W. ¼ of said section.

Chain-carriers David Linkenbinder and T. E. Hall, Sworn.

Slocum, County Surveyor
I. W. Beckwith, Dept.

On the 5th day of Dec. 1878 I surveyed for David Finkenbinder in sec. 9, Town. 3, Range 14 as follows:-- beginning at the N.W. corner of said sec. I run E. 39.96 chains to ¼ sec. corner At 19.98 chains I set limestone 12 x 12 x 6 for N.W. corner of E. ½ of N.W. ¼ of said sec. From the N.E. corner of sec. I run S. 79.94 chains to S.E. corner of said sec. At 39.97 chains I set lime stone 12 x 12 x 10 inches for ¼ sec. corner; the Gov. corner being lost.

From the ¼ sec. corner on the W. of said sec. I run E. to the ¼ sec. corner on the E. At 40 chains, where this line intersected a line running N. and S. through center of section, I set lime stone 18 x 12 x 7 for ¼ sec. corner. At 20 chains set lime stone 14 x 11 x 2 in fir S.W. corner of E. ½ of N.W. ¼ of said sec. Rob. G. Sline and David Metz chain-carriers, Sworn.

Slocum, County Surveyer
I. W. Beckwith, Dept.

LATITUDES, DEPARTURES, AND CLOSING ERRORS

LINES DESIGNATED	Direction	Distance Chains	Distance Links	Latitudes N	Latitudes S	Departures E	Departures W	MISCELLANEOUS NOTES

PLAT OF SURVEY

.....Section or Lot.....Twp. or Blk.....Range..... {East / West} 6th P. M.



CERTIFICATES

Application for survey of.....Section....., Township....., North, Range.....,

by....., 191....., owner of the.....

.....of said section.

Interested parties were notified by.....on the.....day of.....191.....,
(Mail or Personal Service)

of date when said survey would begin. Interested parties present were.....

.....

OATH OF CHAINMEN

We,.....and.....,

do hereby certify that, after being duly sworn, we assisted....., County Surveyor, in the survey of

.....Section....., Township.....North, Range.....
and that all lines of said survey were accurately measured by us according to instructions given us and to the best of our skill and ability.

Subscribed in my presence and sworn to before me *.....Chainman,*

this.....day of.....191..... *.....Chainman,*

.....County Surveyor. *.....Chainman.*

SURVEYOR'S CERTIFICATE

I hereby certify that on the.....day of.....191....., I surveyed

.....

Section....., Township.....North, Range....., and that said survey was accurately made, according to law and the established rules and regulations governing the subdivision of sections, and that all corners were perpetuated with durable material as provided by law and as specifically set forth in the foregoing field notes; and that said notes and map have been compared with the memorandum notes of survey and are true and correct.

Witness my hand this.....day of.....191.....

.....County Surveyor.

OFFICIAL RECORD

FIELD NOTES

5421—KLOPP & BARTLETT CO., Printing, Lithographing, County Supplies, Omaha.

From Station	Course of Line	To Stat'n	Distance Chains	Distance Links	Magnetic Variation or Angle	Kind of Corner	REMARKS

On the 2nd & 3rd days of Dec. 1878 I surveyed for Thomas Metz, T. E. Hall and E. Hall; Beginning at the S.E. corner of Section 6, Town. 3, Range 14(the corner being buried I commenced at a point S 30* E. 16 links distant from the N.W. corner of the South butment of bridge) I run W. to the ¼ sec. corner in the S. of said Sec. At 10 chains I set a limestone 22 x 12 x 4 inches for S.W. corner of 20 acres of land belonging to Thomas Metz from which stone on oak 3 in. in diameter bears S. 77* E. 13 links distant and a red elm 5 in. bears N. 60 W. 22 links distant. From ¼ section corner I run N. 39.98 chains to center of section. At 19.98 chains set red boulder 12 x 9 x 9 in. for S.W. corner to N. ½ of S.E. ¼ of said section. From S.E. corner of section I run N. 39.90 chains to ¼ section corner on E. of said sec. At 19.95 chains I set a limestone 20 x 12 x 5 for S.E. corner to N. ½ of S.E. P of section; from last corner I run W. to S.W. corner of N ½ of S.E. ¼ of said sec. At 10 chains I set limestone 18 x 11 x 3 for N.W. corner of 20 acres owned by T. Metz, from which stone a red elm 6 inches bears S 28* W 33 links distant.

From the ¼ section corner on the E. side of said sec. I run N. 39.28 chains to N.E. corner of section. At 19.99 chains I set a grey boulder 14 x 12 x 8 in. for N.E. corner of S ½ of N.E. ¼ of said section.

Chain-carriers David Frinkcubinder and Rob. G. Sline; Sworn.

Slocum, County Surveyor
I. W. Beckwith, Dep.

LATITUDES, DEPARTURES, AND CLOSING ERRORS

LINES DESIGNATED	Direction	Distance Chains	Distance Links	Latitudes N	Latitudes S	Departures E	Departures W	MISCELLANEOUS NOTES

PLAT OF SURVEY

.....Section or Lot.....Twp. or Blk.....Range..... { East / West } 6th P. M.



CERTIFICATES

Application for survey of.....*Section*....., *Township*....., *North, Range*.....,

by....., *191*....., *owner of the*.....

.....*of said section.*

Interested parties were notified by.....*on the*.....*day of*.....*191*.....,
(Mail or Personal Service)

of date when said survey would begin. Interested parties present were.....

.....

OATH OF CHAINMEN

We,.....*and*.....,

do hereby certify that, after being duly sworn, we assisted....., *County Surveyor, in the survey of*

.....*Section*....., *Township*.....*North, Range*.....
and that all lines of said survey were accurately measured by us according to instructions given us and to the best of our skill and ability.

Subscribed in my presence and sworn to before me .....*Chainman,*

this.....*day of*.....*191*..... .....*Chainman,*

.....*County Surveyor.* .....*Chainman.*

SURVEYOR'S CERTIFICATE

I hereby certify that on the.....*day of*.....*191*....., *I surveyed*

.....

Section....., *Township*.....*North, Range*....., *and that said survey was accurately made, according to law and the established rules and regulations governing the subdivision of sections, and that all corners were perpetuated with durable material as provided by law and as specifically set forth in the foregoing field notes; and that said notes and map have been compared with the memorandum notes of survey and are true and correct.*

Witness my hand this.....*day of*.....*191*.....

.....*County Surveyor.*

OFFICIAL RECORD

FIELD NOTES

5121—KLOPP & BARTLETT CO. Printing, Lithographing, County Supplies; Omaha.

From Station	Course of Line	To Stat'n	Distance Chains	Distance Links	Magnetic Variation or Angle	Kind of Corner	REMARKS

March 21st 1866

With Wm G. S. Craig and John V. Craig Chaincarriers I made the following survey:--

Beginning at the S.W. corner of Sec. 9, Town. 1, Range 13 run E.(Var. 12*) 20 chains and set stake No. 1: thence E. 20 chains and found ¼ corner stone S. 2*15' E 77½ links; from stake No. 1 run S. 2*15' E 38 links and set a limestone 23x7x4 in.

Commencing at S.W. corner of said section run N.(Var. 8½*) 40 chains and set stake No. 2, the ¼ corner stone being out of the ground and the chain-carriers certified had not been in the ground for several years and had been lying in different places: t hence N. 40 chains; N.W. corner of section S 66½* W. 3.36 chains; Moved stake No. 2 S 66½* W 1.68 chains and set stone 16x14x3 marked "¼".

Thence E(Var. 10*) 20 chs. and set stake No. 3; thence E. 40 chs. set stake No. 4; thence E 20 chains; ¼ corner N 2½* E 2.43 chains:

Moved stake No. 3 N. 2½* E. .61 chains set stone 15x10x2½
" " " 4 " " " 1,82 " " " 16 x 12 x 4

I. W. Beckwith
County Surveyor

LATITUDES, DEPARTURES, AND CLOSING ERRORS

LINES DESIGNATED	Direction	Distance Chains	Distance Links	Latitudes N	Latitudes S	Departures E	Departures W	MISCELLANEOUS NOTES

PLAT OF SURVEY

.....Section or Lot.....Twp. or Blk.....Range..... {East / West} 6th P. M.



CERTIFICATES

Application for survey of.....*Section*....., *Township*....., *North, Range*.....,

by....., *191*....., *owner of the*.....

.....*of said section.*

Interested parties were notified by.....*on the*.....*day of*.....*191*.....,
(Mail or Personal Service)

of date when said survey would begin. Interested parties present were.....

.....

OATH OF CHAINMEN

We,.....*and*.....,

do hereby certify that, after being duly sworn, we assisted....., *County Surveyor, in the survey of*

.....*Section*....., *Township*.....*North, Range*.....
and that all lines of said survey were accurately measured by us according to instructions given us and to the best of our skill and ability.

Subscribed in my presence and sworn to before me .....*Chainman,*

this.....*day of*.....*191*..... .....*Chainman,*

.....*County Surveyor.* .....*Chainman.*

SURVEYOR'S CERTIFICATE

I hereby certify that on the.....*day of*.....*191*....., *I surveyed*

.....

Section....., *Township*.....*North, Range*....., *and that said survey was accurately made, according to law and the established rules and regulations governing the subdivision of sections, and that all corners were perpetuated with durable material as provided by law and as specifically set forth in the foregoing field notes; and that said notes and map have been compared with the memorandum notes of survey and are true and correct.*

Witness my hand this.....*day of*.....*191*.....

.....*County Surveyor.*

OFFICIAL RECORD

FIELD NOTES

321—KLOPP & BARTLETT CO., Printing, Lithographing, County Supplies, Omaha.

From Station	Course of Line	To Stat'n	Distance Chains	Distance Links	Magnetic Variation or Angle	Kind of Corner	REMARKS

Nov. 30th 1865

Commencing at the ¼ corner on the W. line of Sec. 17, township 1, Range 17 run (Var. 10*45')

E. 20 chains and set random corner No. 1
E 60 " the ¼ corner being gone and there being no record of witness trees, the parties decided on a corner from which there stood--
S. 48* W. 16 lks an elm tree 31 inches marked "S 17; ¼"
N. 29* E. 52 " " " " 20 " " "S 16; ¼"

From the terminus of random line to said corner was S 35* W 82 links, I connected stake No. 1 and set sand-stone 20 x 8 x 4 for N.E. corner to N.W. ¼ of S.W. of said sec.

Commencing 2.50 chs. E. from the S.W. corner of said sec. run--

E. 17.50 chains and set stake No. 2
E. 20.00 chains ¼ corner stood S. 66* W. 25 links
I moved stake No. 2 S. 66* W. 12½ links.

Commencing at No. 1 I run
S. 20 chains and set stake No. 3
S. 20 " No. 2 stood N. 65* E. 47 links
I moved No. 3 N. 65* E. 23 links and set sand-stone 28 x 12 x 6 for the N.E. corner of the S.W. ¼ of the S.W. ¼ of said sec.

Commencing at No. 3 run E. 11.25 chains to the left bank of Great Nemaha and set stone 21 x 9 x 7 at the N.E. corner of the S.E. fractional ¼ of the S.W. fractional ¼ of said sec., witness as follows:--
S. 6*45' E. 87 links maple 14
N. 78* E. 78 links maple 10

Chain-carriers Jesse Noland and A. Deckerson.

I. W. Beckwith, County Surveyor

Commencing 4.93 chains East of the S.W. corner of the S.E. ¼ of Sec. 24, town. 1, Range 16 I run on Section line, Var. 10*20', E. 23.03 chains; thence N. 32*45' W. 5.50 chains; thence S. 73*15' W. 15.50 chains to the place of beginning.

Chain-carriers J. M. Robinson and G. H. Pearson.

Nov. 30th 1865
I. W. Beckwith, County Surveyor

LATITUDES, DEPARTURES, AND CLOSING ERRORS

LINES DESIGNATED	Direction	Distance Chains	Distance Links	Latitudes N	Latitudes S	Departures E	Departures W	MISCELLANEOUS NOTES

PLAT OF SURVEY

.....Section or Lot.....Twp. or Blk.....Range..... { East / West } 6th P. M.



CERTIFICATES

Application for survey of.....Section....., Township....., North, Range.....,

by....., 191....., owner of the.....

.....of said section.

Interested parties were notified by.....on the.....day of.....191.....,
(Mail or Personal Service)

of date when said survey would begin. Interested parties present were.....

.....

OATH OF CHAINMEN

We,.....and.....,

do hereby certify that, after being duly sworn, we assisted....., County Surveyor, in the survey of

.....Section....., Township.....North, Range.....
and that all lines of said survey were accurately measured by us according to instructions given us and to the best of our skill and ability.

Subscribed in my presence and sworn to before me *.....Chainman,*

this.....day of.....191..... *.....Chainman,*

.....County Surveyor. *.....Chainman.*

SURVEYOR'S CERTIFICATE

I hereby certify that on the.....day of.....191....., I surveyed

.....

Section....., Township.....North, Range....., and that said survey was accurately made, according to law and the established rules and regulations governing the subdivision of sections, and that all corners were perpetuated with durable material as provided by law and as specifically set forth in the foregoing field notes; and that said notes and map have been compared with the memorandum notes of survey and are true and correct.

Witness my hand this.....day of.....191.....

.....County Surveyor.

OFFICIAL RECORD

FIELD NOTES

M21—KLOPP & BARTLETT CO., Printing, Lithographing, County Supplies; Omaha.

From Station	Course of Line	To Stat'n	Distance Chains	Distance Links	Magnetic Variation or Angle	Kind of Corner	REMARKS

Commencing at the N.E. corner of the S.E. ¼ of Sec. 20, town. 2, range 16 run--

W. (Var. 10*50') 39.88 chs. Set stone at N.W. corner of S.E. ¼ of said sec.

J. B. Hitchcock and Cyrus Cunningham sworn shain-carriers.

Nov. 16th 1865
I. W. Beckwith, Dounty Surveyor

Commencing at the S.W. corner of Sec. 19, Town. 1, Range 17--the ¼ corner on the W. line of sec. being in a slough and not accessable--run E.(Var. 11*23') 5.50 chs.
N. 40 chs. and set stake No. 1
N. 40 chs. and set stake
W. 5.50 chs. N.W. corner of Sec. S. 74* E. 19 lks.
Moved stake No. 1 74* E. 9 1/c lks.
The ¼ corner on the E. line of sec. being gone I went to where said line meets the left bank of the Great Nemaha and run--N(Var. 11*E.3') 7.22 chains from which place stood the stumps of trees supposed to be witness trees as follow:

S. 75* E. 19 lks. elm 7 inches in diameter
N. 86* W. 35 lks. ash 14 inches in diameter

I set a limestone 24 x 8 x 1½ and made the following witness S 68½* W 26 lks. red elm 5 inches
S 13 E 30 lks. white elm 18 inche

From thence I run--
W 20 chains and set stake No. 2 for randon corner to N.W. corner of N.W. ¼ of S.E. ¼ of sec.
W 20 chains and set random corner No. 3 to N.W. corner of S.E. ¼ of sec.
W. 34.50 chains from which place stake No. 1 stood S. 34* E. 69 lks.
I moved stake No. 2 S. 34* E. 17 lks. at which place stands an elm tree 9 inches

By trial I found the Variation of the W. line of the N.E. ¼ of Sec. to be 10*10' and with the same variation run S. 29.50 chains to the left bank of Great Nemaha and a sand-stone 16 x 8 x 2 at the S.W. corner of the S.E. fractional ¼ of said sec. witnessed as follows:

N. 62* E. 38 lks. white elm 8 inches
S. 44 W. 42 lks. maple 23 inches

Chain-carriers A. Dickerson, Jesse Noland and G. W. Blackburn.

Nov. 29th 1865
I. W. Beckwith, County Surveyor

(Commencing at the ¼ corner on the N. line of Sec. 20, Town. 1, Range 14 run (Var. 10*45')
N. 45* E. 18.23 chains)

LATITUDES, DEPARTURES, AND CLOSING ERRORS

LINES DESIGNATED	Direction	Distance Chains	Distance Links	Latitudes N	Latitudes S	Departures E	Departures W	MISCELLANEOUS NOTES

PLAT OF SURVEY

.....Section or Lot.....Twp. or Blk.....Range..... {East / West} 6th P. M.



CERTIFICATES

Application for survey of.....*Section*....., *Township*....., *North, Range*.....,

by....., *191*....., *owner of the*.....

.....*of said section.*

Interested parties were notified by.....*on the*.....*day of*.....*191*.....,
(Mail or Personal Service)

of date when said survey would begin. Interested parties present were.....

.....

OATH OF CHAINMEN

We,.....*and*.....,

do hereby certify that, after being duly sworn, we assisted....., *County Surveyor, in the survey of*

.....*Section*....., *Township*.....*North, Range*.....
and that all lines of said survey were accurately measured by us according to instructions given us and to the best of our skill and ability.

Subscribed in my presence and sworn to before me .....*Chainman,*

this.....*day of*.....*191*..... .....*Chainman,*

.....*County Surveyor.* .....*Chainman.*

SURVEYOR'S CERTIFICATE

I hereby certify that on the.....*day of*.....*191*....., *I surveyed*

.....

Section....., *Township*.....*North, Range*....., *and that said survey was accurately made, according to law and the established rules and regulations governing the subdivision of sections, and that all corners were perpetuated with durable material as provided by law and as specifically set forth in the foregoing field notes; and that said notes and map have been compared with the memorandum notes of survey and are true and correct.*

Witness my hand this.....*day of*.....*191*.....

.....*County Surveyor.*

OFFICIAL RECORD

FIELD NOTES

3421—KLOPP & BARTLETT CO., Printing, Lithographing, County Supplies; Omaha.

From Station	Course of Line	To Stat'n	Distance Chains	Distance Links	Magnetic Variation or Angle	Kind of Corner	REMARKS

Nov. 7th 1865

Leopold Porr and Chas. Concenhauser sworn chain-carriers, Commencing at the ¼ stone on the W. line of Sec. 27, town. 1, range 13 run--

No. 1

E. (Var. 10*50') 29 chs. Set stone Witness-- N. 47* W. 115 lks. burr oak 8 in.
E. " " 10.45 chs. to the S.E. corner of the N.E. ¼ of said Sec. set stone

Commencing at stone No. 1 run

N. " " 10 chs. set stone; Witness N. 18* W. 72 lks. burr oak 16 in.
N. 80* W. 50 lks. hichory 8 in.
W. " " 23 chs. set stone
S. 63½* W. 6.59 chs. set stone marked "F"
S. 7. chs. to place of beginning
Containing 28.10 acres

I. W. Beckwith
County Surveyor

Nov. 15th 1865

Commencing at the ¼ stone on the East line of Sec. 1, Town. 1, Range 16 run--

S. (Var. 11*) 7.90 chs.
W. " " 1.00 chs. to the middle of Muddy creek
N. 49* W. .75 chs. to an ash 18 in.
N. " 2.08 chs. set a stone
N. 56*10' W. 2.50 chs. to a white elm 14 in.
N. " " W. 4.95 chs. to a walnut 14 in.
W. 1.00 chs. to th the middle of Muddy

I. W. Beckwith
County Surveyor

LATITUDES, DEPARTURES, AND CLOSING ERRORS

LINES DESIGNATED	Direction	Distance Chains	Distance Links	Latitudes N	Latitudes S	Departures E	Departures W	MISCELLANEOUS NOTES

PLAT OF SURVEY

.....Section or Lot.....Twp. or Blk.....Range..... {East / West} 6th P. M.



CERTIFICATES

Application for survey of.....Section....., Township....., North, Range.....,

by....., 191....., owner of the.....

.....of said section.

Interested parties were notified by.....on the.....day of.....191.....,
(Mail or Personal Service)

of date when said survey would begin. Interested parties present were.....

.....

OATH OF CHAINMEN

We,.....and.....,

do hereby certify that, after being duly sworn, we assisted....., County Surveyor, in the survey of

.....Section....., Township.....North, Range.....
and that all lines of said survey were accurately measured by us according to instructions given us and to the best of our skill and ability.

Subscribed in my presence and sworn to before me .....Chainman,

this.....day of.....191..... .....Chainman,

.....County Surveyor. .....Chainman.

SURVEYOR'S CERTIFICATE

I hereby certify that on the.....day of.....191....., I surveyed

.....

Section....., Township.....North, Range....., and that said survey was accurately made, according to law and the established rules and regulations governing the subdivision of sections, and that all corners were perpetuated with durable material as provided by law and as specifically set forth in the foregoing field notes; and that said notes and map have been compared with the memorandum notes of survey and are true and correct.

Witness my hand this.....day of.....191.....

.....County Surveyor.

OFFICIAL RECORD

FIELD NOTES

M21—KLOPP & BARTLETT CO., Printing, Lithographing, County Supplies; Omaha.

From Station	Course of Line	To Stat'n	Distance Chains	Distance Links	Magnetic Variation or Angle	Kind of Corner	REMARKS

On the sixth day of Nov. 1865 I made the following survey:

Commencing at the N.E. corner of the S.E. ¼ of sec. 23, Town. 1, Range 13. run--

S.(Var. 11*) 20 chs. Set stone at S.E. corner of N.E. ¼ S.E. ¼ of said sec.
W.(Var. 10*45') 20.03 chs. Set stone at S.W. corner of N.E. ¼ ofS.E. ¼ of said sec. Witness--
S. 32* W. 19½ lks. burr oak 12 in.
N. 14* E. 53 lks. red elm 14 in.

Chain-carriers A. P. Bacon & Fred Brown after taking oath according to law.

I. W. Beckwith
I. W. Beckwith, County Surveyor

Nov. 8th 1865

Commencing at the S.E. corner of Sec. 3, township 2, Range 13, run on section line

W.(Var. 11*) 2.65 chs. and set a stone; thence

N. " " 13.44 chs. to the middle of S. Fork of Nemaha at 11.95chs. set stone: witness--
N. 21* E. 39 lks. burr oad 6 in.
N. 50½ W. 42 lks. white elm 4 in.

Henry Kramer and M. Uhri chain-carriers after taking the following oath:--
"I do solemnly swear that I will perform all measures accurately and impartially according to the best of my ability, so help me God."

I. W. Beckwith, County Surveyor

LATITUDES, DEPARTURES, AND CLOSING ERRORS

LINES DESIGNATED	Direction	Distance Chains	Distance Links	Latitudes N	Latitudes S	Departures E	Departures W	MISCELLANEOUS NOTES

PLAT OF SURVEY

.....Section or Lot.....Twp. or Blk.....Range..... { East / West } 6th P. M.



CERTIFICATES

Application for survey of.....Section....., Township....., North, Range.....,

by....., 191....., owner of the.....

.....of said section.

Interested parties were notified by.....on the.....day of.....191.....,
(Mail or Personal Service)

of date when said survey would begin. Interested parties present were.....

.....

OATH OF CHAINMEN

We,.....and.....,

do hereby certify that, after being duly sworn, we assisted....., County Surveyor, in the survey of

.....Section....., Township.....North, Range.....
and that all lines of said survey were accurately measured by us according to instructions given us and to the best of our skill and ability.

Subscribed in my presence and sworn to before me *.....Chainman,*

this.....day of.....191..... *.....Chainman,*

.....County Surveyor. *.....Chainman.*

SURVEYOR'S CERTIFICATE

I hereby certify that on the.....day of.....191....., I surveyed

.....

Section....., Township.....North, Range....., and that said survey was accurately made, according to law and the established rules and regulations governing the subdivision of sections, and that all corners were perpetuated with durable material as provided by law and as specifically set forth in the foregoing field notes; and that said notes and map have been compared with the memorandum notes of survey and are true and correct.

Witness my hand this.....day of.....191.....

.....County Surveyor.

OFFICIAL RECORD

FIELD NOTES

5421—KLOPP & BARTLETT CO., Printing, Lithographing, County Supplies; Omaha.

From Station	Course of Line	To Stat'n	Distance Chains	Distance Links	Magnetic Variation or Angle	Kind of Corner	REMARKS
							On the 3rd day of Nov. with Lewis Stalder & Sam Bidler Chain-carriers, sworn to perform all measures according to the best of their ability, I surveyed as follows:--
							Commencing at the N.W. corner of sec. 11, town. 1, range 13 E. run--
E.	(Var. 10*50')		19.80	chs.			Set stone at the N.E. corner of the N.W. ¼ of the N.W. ¼ of said sec.
S.	" "		19.83	chs.			Set stone at N.E. corner of S.W. ¼ of N.W. ¼ of said sec.
							Commencing at the ¼ stone on W. line of sec. run:--
E.	(Var. 11*)		19.91	chs.			Set stone at S.E. corner of S.W. ¼ of N.W. ¼ of said sec.; Witness-- S. 66½*; W. 75 lks. burr oak 3 in. N. 64½* W. 60 lks. ash 4 in.
E.	" "		19.91	chs.			Corner in the creek at the S.E. corner of N.W. corner of said sec. Witness-- N. 4 lks. White elm 18 in. N. 63½ W. 48 lks. red elm 8 in.
							Commencing at ¼ stone on N. line of sec. run S(Var. 11*) 19.81 chs. Set stone at S.E. corner of N.E. ¼ of N.W. ¼ of said sec.

I. W. Beckwith
County Surveyor

LATITUDES, DEPARTURES, AND CLOSING ERRORS

LINES DESIGNATED	Direction	Distance Chains	Distance Links	Latitudes N	Latitudes S	Departures E	Departures W	MISCELLANEOUS NOTES

PLAT OF SURVEY

.....Section or Lot.....Twp. or Blk.....Range..... {East / West} 6th P. M.



CERTIFICATES

Application for survey of.....*Section*....., *Township*....., *North, Range*.....,

by....., *191*....., *owner of the*.....

.....*of said section.*

Interested parties were notified by.....*on the*.....*day of*.....*191*.....,
(Mail or Personal Service)

of date when said survey would begin. Interested parties present were.....

.....

OATH OF CHAINMEN

We,.....*and*.....,

do hereby certify that, after being duly sworn, we assisted....., *County Surveyor, in the survey of*

.....*Section*....., *Township*.....*North, Range*.....
and that all lines of said survey were accurately measured by us according to instructions given us and to the best of our skill and ability.

Subscribed in my presence and sworn to before me .....*Chainman,*

this.....*day of*.....*191*..... .....*Chainman,*

.....*County Surveyor.* .....*Chainman.*

SURVEYOR'S CERTIFICATE

I hereby certify that on the.....*day of*.....*191*....., *I surveyed*

.....

Section....., *Township*.....*North, Range*....., *and that said survey was accurately made, according to law and the established rules and regulations governing the subdivision of sections, and that all corners were perpetuated with durable material as provided by law and as specifically set forth in the foregoing field notes; and that said notes and map have been compared with the memorandum notes of survey and are true and correct.*

Witness my hand this.....*day of*.....*191*.....

.....*County Surveyor.*

OFFICIAL RECORD

FIELD NOTES

M21—KLOPP & BARTLETT CO., Printing, Lithographing, County Supplies; Omaha.

From Station	Course of Line	To Stat'n	Distance Chains	Distance Links	Magnetic Variation or Angle	Kind of Corner	REMARKS

With Lewis Stalder & Chas. Porr, chain-carriers , I this day surveyed as follows:--

Commencing at the ¼ stone on the E. line of Sec. 10, Town. 1, Range 13 E. run--

W. (Var. 10*45') 20.15 chs. Set stone at S.W. corner of S.E. ¼ of N.E. ¼ of said sec.

Commencing as before run

N. (Var. 10*50') 19.90 chs. Set stone at N.E. corner of S.E. ¼ of N.E. ¼ of said sec.

W. (Var. 10*50') 20.12 chs. Set stone at N.W. corner of S.E ¼ of N.E. ¼ of sec.

Commencing at S.E. corner of sec. run W. 20.08 chs. Set stone at S.W. corner of S.E. ¼ S.E. ¼ of said sec.

Nov. 2, 1865
I. W. Beckwith, County Surveyor

On the fourth day of Nov. A. D. 1865, I surveyed as follows:--

Commencing at the S.E. corner of the N.E. ¼ of Sec. 12, township 1, range 13 E. run (Var. 10*)
W. 19.83 chs. Set stone at S.W. corner of S.E. ¼ of N.E. ¼ of said sec.

W. 19.83 chs. Set stone at S.W. corner of N.E. ¼ of sec.

Commencing at N.E. corner of sec. run

W. (Var. 10*40') 19.85 chs. Set stone at N.W. corner N.E. ¼ of N.E. ¼ of said sec.

David Newsam and H. A. Bacon chain-carriers having taken the oath required by law.

I. W. Beckwith
County Surveyor

LATITUDES, DEPARTURES, AND CLOSING ERRORS

LINES DESIGNATED	Direction	Distance Chains	Distance Links	Latitudes N	Latitudes S	Departures E	Departures W	MISCELLANEOUS NOTES

PLAT OF SURVEY

.....Section or Lot.....Twp. or Blk.....Range..... { East / West } 6th P. M.



CERTIFICATES

Application for survey of.....*Section*....., *Township*....., *North, Range*.....,

by....., *191*....., *owner of the*.....

.....*of said section.*

Interested parties were notified by.....*on the*.....*day of*.....*191*.....,
(Mail or Personal Service)

of date when said survey would begin. Interested parties present were.....

.....

OATH OF CHAINMEN

We,.....*and*.....,

do hereby certify that, after being duly sworn, we assisted....., *County Surveyor, in the survey of*

.....*Section*....., *Township*.....*North, Range*.....

and that all lines of said survey were accurately measured by us according to instructions given us and to the best of our skill and ability.

Subscribed in my presence and sworn to before me

this.....*day of*.....*191*.....

.....*County Surveyor.*

.....*Chainman,*

.....*Chainman,*

.....*Chainman.*

SURVEYOR'S CERTIFICATE

I hereby certify that on the.....*day of*.....*191*....., *I surveyed*

.....

Section....., *Township*.....*North, Range*....., *and that said survey was accurately made, according to law and the established rules and regulations governing the subdivision of sections, and that all corners were perpetuated with durable material as provided by law and as specifically set forth in the foregoing field notes; and that said notes and map have been compared with the memorandum notes of survey and are true and correct.*

Witness my hand this.....*day of*.....*191*.....

.....*County Surveyor.*

OFFICIAL RECORD

FIELD NOTES

1421—KLOPP & BARTLETT CO., Printing, Lithographing, County Supplies; Omaha.

From Station	Course of Line	To Stat'n	Distance Chains	Distance Links	Magnetic Variation or Angle	Kind of Corner	REMARKS

With John Luginbill and David Lutz chain-carriers having taken oath as the law requires I this day completed the following survey:--

Commencing at the N.E. corner of Sec. 22, town. 1, Range 13 E, run (Var. 11* E) --

S. 19.95 chs. Set stone at S.E. corner of N.E. ¼ of N.E. ¼ of said sec. Witness--
N . 34* W. 71 lks. burr oak 4 in.
" " " 73 lks. burr oak 6 in.

W. 20.1 8 chs. set stone at S.W. corner of N.E. ¼ of N.E. ¼ of said sec. Witness
N. 70 ½* E 49 lks. white elm 20 in.
N. 16 ½* W. 90 lks. red elm 20 in.

Commencing at S.E. corner of N.E. ¼ run W. 20.19 chs. (Var. 10*30') N.E.¼ of said sec. Witness
N. 22½ E. 50 lks. white elm 8 in.
N. 42 W. 31 lks. burr oak 6 in.

". 20.19 chs. Var. 10* 30' to S.W. corner of N.E. ¼ of sec. in the creek Witness
N. 80½ E. 92 lks. burr oad 22 in.
S. 67* E. 66 lks. burr oad 8 in.

S. (Var. 10*30') 20. chs. set stone at S.W. corner of N.W. ¼ of S.E. ¼ of said sec. Witness
N. 57½* W. 128lks. burr oak 10 in.
N. 48½* W. 127 lks. burr oak 6 in.

E. " 20.08 chs. set stone at S.E. corner of N.W. ¼ of S.E. ¼ of said sec.

Nov. 1st 1865
I. W. Beckwith, County Surveyor

LATITUDES, DEPARTURES, AND CLOSING ERRORS

LINES DESIGNATED	Direction	Distance Chains	Distance Links	Latitudes N	Latitudes S	Departures E	Departures W	MISCELLANEOUS NOTES

PLAT OF SURVEY

.....Section or Lot.....Twp. or Blk.....Range..... { East / West } 6th P. M.

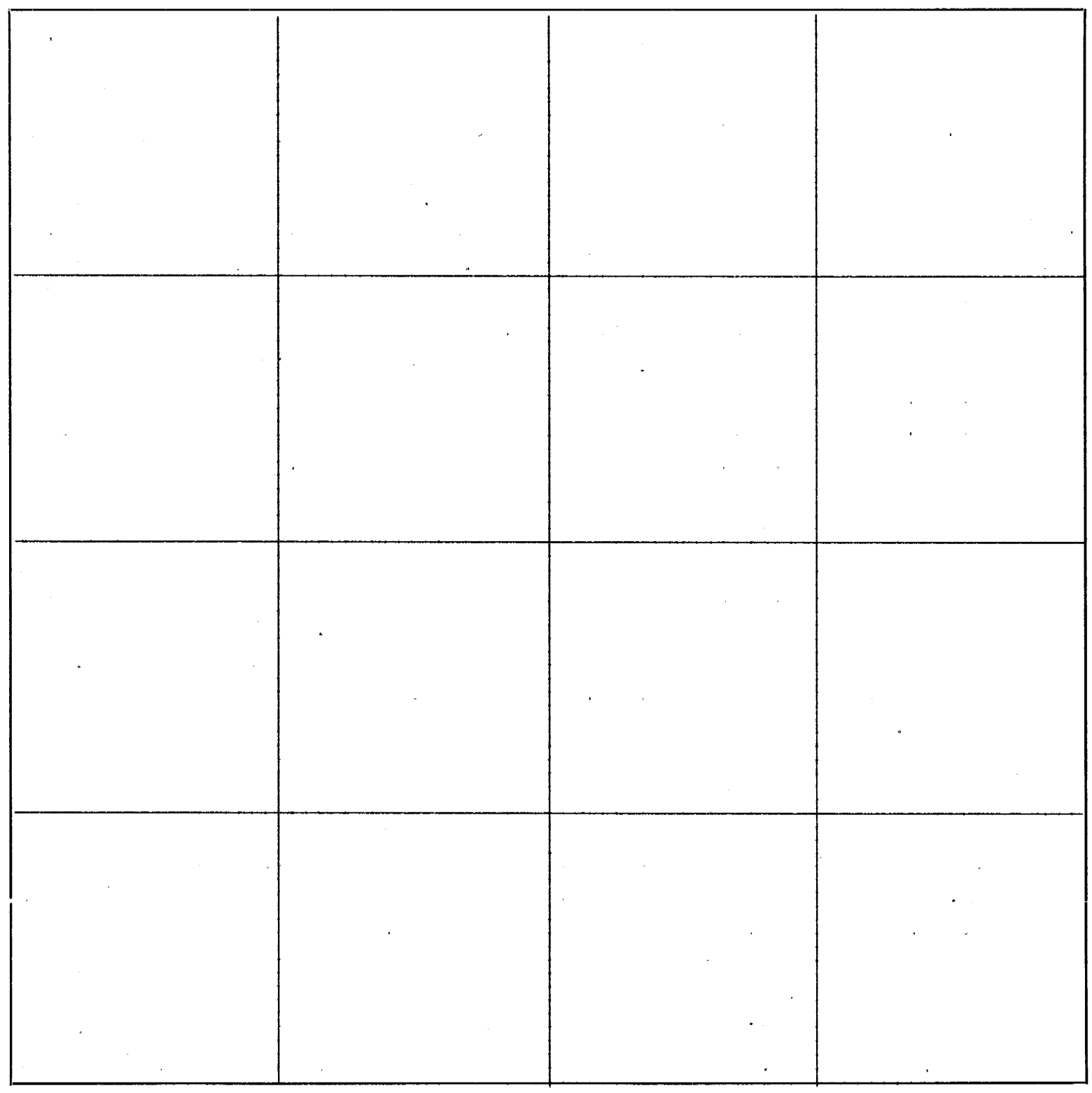

CERTIFICATES

Application for survey of.....*Section*....., *Township*....., *North, Range*.....,

by....., *191*....., *owner of the*.....

.....*of said section.*

Interested parties were notified by.....*on the*.....*day of*.....*191*.....,
(Mail or Personal Service)

of date when said survey would begin. Interested parties present were.....

.....

OATH OF CHAINMEN

We,.....*and*.....,

do hereby certify that, after being duly sworn, we assisted....., *County Surveyor, in the survey of*

.....*Section*....., *Township*.....*North, Range*.....
and that all lines of said survey were accurately measured by us according to instructions given us and to the best of our skill and ability.

Subscribed in my presence and sworn to before me .....*Chainman,*

this.....*day of*.....*191*..... .....*Chainman,*

.....*County Surveyor.* .....*Chainman.*

SURVEYOR'S CERTIFICATE

I hereby certify that on the.....*day of*.....*191*....., *I surveyed*

.....

Section....., *Township*.....*North, Range*....., *and that said survey was accurately made, according to law and the established rules and regulations governing the subdivision of sections, and that all corners were perpetuated with durable material as provided by law and as specifically set forth in the foregoing field notes; and that said notes and map have been compared with the memorandum notes of survey and are true and correct.*

Witness my hand this.....*day of*.....*191*.....

.....*County Surveyor.*

OFFICIAL RECORD

FIELD NOTES

5421—KLOPP & BARTLETT CO. Printing, Lithographing, County Supplies; Omaha

From Station	Course of Line	To Stat'n	Distance Chains	Distance Links	Magnetic Variation or Angle	Kind of Corner	REMARKS

Dec. 9th 1867

Pursuant to an order of the Court I proceeded to establish, layout and subordinate Section (36) thirty-six, Town. one (1) Range thirteen East (13E).

Commencing at the northwest corner of said Section. Running thence South Va. 10*37' E. 160 P.M. to the half mile corner on the west side of said section. Thence south Va. 10.40 P.M. E. 18 P.M. E. Found no government corner on State line. Thence East Va. 10.30 croping high rolling Prairie 160 P.M. Found no half mile corner on south side of said section but traced State line blazesthrough timber on Easley Creek on said line. Thence commencing at (Easley Creek) 160 Po. to a corner stone_____and_____. Range thirteen(13) and fourteen(14) Thence north Va. 10.30 mi 130 Po. links to half mile corner on the East side of said section. Thence north Va. 10.48 mi 158 Po. 13 links to the northeast corner of said section. Thence continuing the same course Va. 10.30 mi to the place of beginning.

Thence commencing on the half mile corner on the south side of said section and running through said section north Va. 10.27 mi 320 Po. 14 links on the north side. We established the center corner running north and south and correct East and West. Thence commencing at the half mile corner on the East side of said section and running west Va. 10.35 mi 139 Po. 3 links to the center of said Section. Thence west Va. 10.30 mi 160 Po. to the half mile corner on the west side of said section.

---

1. Thence commencing at the northwest corner to lot and subdivide. Thence running East Va. 10.30 mi 80 Po. to a rock in the Section line. Thence South Va. 10.30 between Lot one (1) and twenty-one 20 Po. to a stone. Thence west Va. 10.80 mi between Lot one and two 80 Po. to a stone. Thence north Va. 10.37 mi 20 Po. to the place of beginning.

---

2. Commencing at the northwest corner of Lot two (2) and the southwest of Lot 7. Thence south Va. 10.37 mi 20 Po. to a stone. Thence east Va. 10.30 mi 80 Po. to a stone. Thence north Va. 10.30 mi 20 Po. to a stone. A corner to Lot one and two. Thence with the line of Lot one to the place of beginning.

---

3. Thence commencing at the northeast corner of Lot Three, the same being the Southeast corner of Lot two. Thence south Va. 10.30 mi 40 Po. to a stone. Thence same being a line between (21) twenty-one and three. Thence west Va. 10.33, 40 Po. to a stone a corner to Lots three, four, five, and six. Thence north Va. 10.30, 40 Po. to a stone. Thence east with the line of Lot two to place of beginning.

LATITUDES, DEPARTURES, AND CLOSING ERRORS

LINES DESIGNATED	Direction	Distance Chains	Distance Links	Latitudes N	Latitudes S	Departures E	Departures W	MISCELLANEOUS NOTES

PLAT OF SURVEY

.....Section or Lot.....Twp. or Blk.....Range..... {East / West} 6th P. M.



CERTIFICATES

Application for survey of.....*Section*....., *Township*....., *North, Range*.....,

by....., *191*....., *owner of the*.....

.....*of said section.*

Interested parties were notified by.....*on the*.....*day of*.....*191*.....,
(Mail or Personal Service)

of date when said survey would begin. Interested parties present were.....

.....

OATH OF CHAINMEN

We,.....*and*.....,

do hereby certify that, after being duly sworn, we assisted....., *County Surveyor, in the survey of*

.....*Section*....., *Township*.....*North, Range*.....

and that all lines of said survey were accurately measured by us according to instructions given us and to the best of our skill and ability.

Subscribed in my presence and sworn to before me .....*Chainman,*

this.....*day of*.....*191*..... .....*Chainman,*

.....*County Surveyor.* .....*Chainman.*

SURVEYOR'S CERTIFICATE

I hereby certify that on the.....*day of*.....*191*....., *I surveyed*

.....

Section....., *Township*.....*North, Range*....., *and that said survey was accurately made, according to law and the established rules and regulations governing the subdivision of sections, and that all corners were perpetuated with durable material as provided by law and as specifically set forth in the foregoing field notes; and that said notes and map have been compared with the memorandum notes of survey and are true and correct.*

Witness my hand this.....*day of*.....*191*.....

.....*County Surveyor.*

OFFICIAL RECORD

FIELD NOTES

5421—KLOPP & BARTLETT CO., Printing, Lithographing, County Supplies; Omaha.

From Station	Course of Line	To Stat'n	Distance Chains	Distance Links	Magnetic Variation or Angle	Kind of Corner	REMARKS

4. Commencing at the northwest corner of Lot four the same being the southwest of Lot two.

Thence south Va. 10.37, 40 Po. to a stone, corner to Lot four and five.
Thence east 10.33, 40 Po. to a stone, corner to Lots three, four, five and six.
Thence north Va. 10.30 mi 40 Po. to a stone.
Thence west with the line of Lot two, 40 Po. to the place of beginning.

---

8. Commencing at the northwest corner of Lot (8) eight. The same being the southeast corner of lot five.
Thence south Va. 10.30, 40 Po. to a stone.
Thence east Va. 10.30, 20 Po. to the corner of lot seven.
Thence north Va. 10.30, 40 Po. with the line of lot seven to a stone.
Thence west Va. 10.30, 20 Po. to the place of beginning.

---

9. Commencing at the northwest corner of lot nine. The same being southwest of five.
Thence south Va. 10.37, 40 Po. the half mile corner on the west side of said section.
Thence East Va. 10.30, 40 Po. to the corner of lot 8.
Thence north Va. 10.30 to the corner of eight, six, five and nine.
Thence west Va. 10.30, 40 Po. to the place of beginning.

---

20. Commencing at southwest corner of lot twenty. The same being the southeast corner of lot seven.
Thence east Va. 10.30, 80 Po. to the center of section corner to lot twenty, twenty, three, twenty-four and nineteen.
Thence north Va. 11.27, 80 Po. 3 links corner to twenty, twenty-one, twenty-two, twenty-three.
Thence west Va. 10.33, 80 Po. to the corner lot three, six, twenty and twenty-one.
Thence south Va. 10.30, 80 Po. to the place of beginning.

---

21. Commencing at the half mile corner on the north side of said section.
A corner to lot twenty-one and twenty-two.
Thence west Va. 10.30, 80 Po. to a corner of stone.
Thence south Va. 10.30, 80 Po. a corner to twenty-one, three, six and twenty.
Thence east Va. 10.33, 80 Po. to a corner of twenty-one, twenty-two, twenty-three and twenty.
Thence north Va. 10.27, 80 Po. to the place of beginning.

---

10. The calls of the subdivision of the southwest quarter of Section thirty-six.
Commencing at the half mile corner of lot eleven. The same being southwest corner of lot ten.
Thence south Va. 10.30, 20 Po. to the corner eleven and twelve.
Thence east Va. 10.30, 80 Po. to the corner of eleven and twelve.
Thence north Va. 10.30, 20 Po. to the corner of ten and eleven.
Thence west Va. 10.30, 80 Po. to the place of beginning.

LATITUDES, DEPARTURES, AND CLOSING ERRORS

LINES DESIGNATED	Direction	Distance Chains	Distance Links	Latitudes N	Latitudes S	Departures E	Departures W	MISCELLANEOUS NOTES

PLAT OF SURVEY

.....Section or Lot.....Twp. or Blk.....Range..... {East / West} 6th P. M.



CERTIFICATES

Application for survey of.....*Section*....., *Township*....., *North, Range*.....,

by....., *191*....., *owner of the*.....

.....*of said section.*

Interested parties were notified by.....*on the*.....*day of*.....*191*.....,
(Mail or Personal Service)

of date when said survey would begin. Interested parties present were.....

.....

OATH OF CHAINMEN

We,.....*and*.....,

do hereby certify that, after being duly sworn, we assisted....., *County Surveyor, in the survey of*

.....*Section*....., *Township*.....*North, Range*.....

and that all lines of said survey were accurately measured by us according to instructions given us and to the best of our skill and ability.

Subscribed in my presence and sworn to before me .....*Chainman,*

this.....*day of*.....*191*..... .....*Chainman,*

.....*County Surveyor.* .....*Chainman.*

SURVEYOR'S CERTIFICATE

I hereby certify that on the.....*day of*.....*191*....., *I surveyed*

.....

Section....., *Township*.....*North, Range*....., *and that said survey was accurately made, according to law and the established rules and regulations governing the subdivision of sections, and that all corners were perpetuated with durable material as provided by law and as specifically set forth in the foregoing field notes; and that said notes and map have been compared with the memorandum notes of survey and are true and correct.*

Witness my hand this.....*day of*.....*191*.....

.....*County Surveyor.*

OFFICIAL RECORD

FIELD NOTES

5421—KLOPP & BARTLETT CO., Printing, Lithographing, County Supplies, Omaha.

From Station	Course of Line	To Stat'n	Distance Chains	Distance Links	Magnetic Variation or Angle	Kind of Corner	REMARKS

12. Commencing at the northwest corner of lot twelve. The same being the southwest corner of lot eleven.
Thence south Va. 10.30, 20 Po. to the corner of twelve and thirteen.
Thence east Va. 10.30, 80 Po. to the corner of twelve and thirteen.
Thence north Va. 10.30, 20 Po. to the corner eleven and twelve.
Thence westVa. 10.30, 80 Po. to the place of beginning.

13. Commencing at the northwest corner of lot thirteen. The same being the southwest corner of lot twelve.
Thence south Va. 10.30, 20 Po. to the corner of thirteen and fourteen.
Thence east Va. 10.30, 80 Po. to the corner of thirteen, fourteen, and fifteen.
Thence north Va. 10.30, 20 Po. to the corner of twelve and thirteen.
Thence west Va. 10.30, 80 Po. to the place of beginning.

14. Commencing at the northwest corner of lot fourteen. The same being the southwest corner of lot thirteen.
Thence south Va. 10.30, 80 Po. found no government corner but place a stone~~xxxxx~~_____ _____
Thence east Va. 10.30, 80 Po. to the corner of fourteen and _____.
Thence north Va. 10.30, 80 Po. to corner of thirteen, fourteen, fifteen, nineteen.
Thence west Va. 10.30, 80 Po. to place of beginning.

15. Commencing at the northwest corner of lot fifteen. The same being the northeast of fourteen.
Thence south Va. 10.30,E. 80 Po. to a stone.
Thence east Va. 10.30 E. 20 Po. to the corner of fifteen and sixteen.
Thence north Va. 10.30 E. 80 Po. to a stone.
Thence west Va. 10.30 E. 20 Po. to the place of beginning.

16. Commencing at the southwest corner of lot sixteen. The same being the southeast of fifteen.
Thence east Va. 10.30 E. 40 Po. the corner of sixteen and seventeen.
Thence north Va. 10.30 E. 40 Po. to the corner of sixteen and eighteen.
Thence west Va. 10.30 E. 40 Po. to the corner of sixteen and eighteen.
Thence south Va. 10.30 E. 40 Po. to the place of beginning.

17. Commencing at the southwest corner of lot seventeen.
Thence west Va. 10.30 E. 20 Po. the corner of seventeen and twenty-five.
Thence north Va. 10.27 E. 87 Po. to the corner of nineteen and seventeen.
Thence west Va. 10.30 E. 20 Po. to the corner of seventeen and eighteen.
Thence south Va. 10.30 E. 80 Po. to the place of beginning.

LATITUDES, DEPARTURES, AND CLOSING ERRORS

LINES DESIGNATED	Direction	Distance Chains	Distance Links	Latitudes N	Latitudes S	Departures E	Departures W	MISCELLANEOUS NOTES

PLAT OF SURVEY

.....Section or Lot.....Twp. or Blk.....Range..... { East / West } 6th P. M.



CERTIFICATES

Application for survey of.....Section....., Township....., North, Range.....,

by....., 191....., owner of the.....

.....of said section.

Interested parties were notified by.....on the.....day of.....191.....,
(Mail or Personal Service)

of date when said survey would begin. Interested parties present were.....

.....

OATH OF CHAINMEN

We,.....and.....,

do hereby certify that, after being duly sworn, we assisted....., County Surveyor, in the survey of

.....Section....., Township.....North, Range.....
and that all lines of said survey were accurately measured by us according to instructions given us and to the best of our skill and ability.

Subscribed in my presence and sworn to before me *.....Chainman,*

this.....day of.....191..... *.....Chainman,*

.....County Surveyor. *.....Chainman.*

SURVEYOR'S CERTIFICATE

I hereby certify that on the.....day of.....191....., I surveyed

.....

Section....., Township.....North, Range....., and that said survey was accurately made, according to law and the established rules and regulations governing the subdivision of sections, and that all corners were perpetuated with durable material as provided by law and as specifically set forth in the foregoing field notes; and that said notes and map have been compared with the memorandum notes of survey and are true and correct.

Witness my hand this.....day of.....191.....

.....County Surveyor.

OFFICIAL RECORD

FIELD NOTES

5421—KLOPP & BARTLETT CO. Printing, Lithographing, County Supplies; Omaha.

From Station	Course of Line	To Stat'n	Distance Chains	Distance Links	Magnetic Variation or Angle	Kind of Corner	REMARKS
							18. Commencing at the southwest corner of eighteen. The same being the northwest of sixteen. Thence East Va. 10.30 E. 40 Po. to a stone. Thence north Va. 10.30 E. 40 Po. to a stone. Thence west Va. 10.30 E. 40 Po. to the corner of fifteen, eighteen. Thence south Va. 10.30 E. 40 Po. to place of beginning.
							19. Commencing at the corner of nineteen, twenty-four, and twenty-five. Thence north Va. 10.27 E. 80 Po. to center of the section. Thence west Va. 10.30 E. 80 Po. to the corner of nineteen and twenty. Thence south Va. 10.30 E. 80 Po. to the corner of fourteen and nineteen. Thence east Va. 10.30 E. 80 Po. to the place of beginning.
							22. Commencing at the half mile corner on the north side of Sec. thirty-six, Town. one(1) Range thirteen(13). Thence south Va. 10.27 E. 80 Po. to the corner twenty and twenty-two. Thence east Va. 10.23 E, 80 Po. to the corner of twenty-eight and twenty-two. Thence north Va. 10.30 E. 80 Po. to a stone. Thence west Va. 10.30 E. 80 Po. to place of beginning.
							23. Commencing at the center of said section. Thence east Va. 10.33 E. 79 Po. 13 links to the corner of twenty-three and twenty-seven. Thence north Va. 10.33 E. 79 Po, 16 links to corner of twenty-three and twenty-nine. Thence west Va. 10.23 E, 80 Po. to a stone. Thence south Va. 10.27 E. 80 Po. 3 lk. to place of beginning.
							24. Commencing at the center of said section. Thence south Va. 10.27 E. 80 Po. 3 lk. to a stone. Thence east Va. 10.30 E. 80 Po. to corner of twenty-four and twenty-six. Thence north Va. 10.20 E. 79 Po. 20 lk. to the corner of twenty-three and twenty-seven. Thence west Va. 10.33 E, 79 Po, 13 lk. to place of beginning.
							25. Commencing at the half mile corner on the south side of said Section. Thence east Va. 10.30 E, 80 Po. to the corner of twenty-five and twenty-six. Thence north Va. 10.20 E, 79 Po. 20 lk. to corner of twenty-five and twenty-seven. Thence west Va. 10.30 E. 80 Po. to a stone. Thence south Va. 10.27 E. 80 Po. 3 lk. to place of beginning.

LATITUDES, DEPARTURES, AND CLOSING ERRORS

LINES DESIGNATED	Direction	Distance Chains	Distance Links	Latitudes N	Latitudes S	Departures E	Departures W	MISCELLANEOUS NOTES

PLAT OF SURVEY

.....Section or Lot.....Twp. or Blk.....Range..... { East / West } 6th P. M.



CERTIFICATES

Application for survey of.....Section....., Township....., North, Range.....,

by....., 191....., owner of the.....

.....of said section.

Interested parties were notified by.....on the.....day of.....191.....,
(Mail or Personal Service)

of date when said survey would begin. Interested parties present were.....

.....

OATH OF CHAINMEN

We,.....and.....,

do hereby certify that, after being duly sworn, we assisted....., County Surveyor, in the survey of

.....Section....., Township.....North, Range.....
and that all lines of said survey were accurately measured by us according to instructions given us and to the best of our skill and ability.

Subscribed in my presence and sworn to before me *.....Chainman,*

this.....day of.....191..... *.....Chainman,*

.....County Surveyor. *.....Chainman.*

SURVEYOR'S CERTIFICATE

I hereby certify that on the.....day of.....191....., I surveyed

.....

Section....., Township.....North, Range....., and that said survey was accurately made, according to law and the established rules and regulations governing the subdivision of sections, and that all corners were perpetuated with durable material as provided by law and as specifically set forth in the foregoing field notes; and that said notes and map have been compared with the memorandum notes of survey and are true and correct.

Witness my hand this.....day of.....191.....

.....County Surveyor.

OFFICIAL RECORD

FIELD NOTES

5421—KLOPP & BARTLETT CO., Printing, Lithographing, County Supplies, Omaha.

From Station	Course of Line	To Stat'n	Distance Chains	Distance Links	Magnetic Variation or Angle	Kind of Corner	REMARKS

26. Commencing at the Township corner between Range thirteen and fourteen of said Section.
Thence north Va. 10.33 E. 79 Po. 13 lk. to a stone.
Thence west Va. 10.30 E, 80 Po. to a stone.
Thence south Va. 10.20 E, 79 Po. 20 lk. to a stone.
Thence east Va. 10.30 E, 80 Po. to place of beginning.

27. Commencing at the half mile corner on the East side of said section.
Thence west Va. 10.35 E, 79 Po. 14 lk. to a stone.
Thence south Va. 10.20 E, 79 Po. 20 lk. to a stone.
Thence east Va. 10.30 E, 80 Po. to a stone.
Thence north Va. 10.33 E, 79 Po. 13 lk, to place of beginning.

28. Commencing at the half mile corner on the East side of said section.
Thence north Va. 10.48 E, 79 Po. 7 lk, to a stone.
Thence west Va. 10.25 E, 80 Po. to a stone.
Thence south Va. 10.33 E, 79 Po. 16 lk, to a stone.
Thence east Va. 10.33 E, 79 Po. 13 lk. to place of beginning.

29. Commencing at the northeast corner of said section.
Thence west Va. 10.30 E, 80 Po. to a stone.
Thence south Va. 10.33 E, 79 Po. 16 lk. to a stone.
Thence east Va. 10.23 E, 80 Po. to a stone.
Thence north Va. 10.48 E, 79 Po. 7 lk. to place of beginning. This finishing the subdivision of Section thirty-six, Town. (1) one, Range (13) thirteen East.

The above Section was platted and subdivided at a scale sixty pole per inch.

Chainbearers L. D. Gleason and Charles Margrave.

A. J. Currence, Co. Surveyor

LATITUDES, DEPARTURES, AND CLOSING ERRORS

LINES DESIGNATED	Direction	Distance Chains	Distance Links	Latitudes N	Latitudes S	Departures E	Departures W	MISCELLANEOUS NOTES

PLAT OF SURVEY

.....Section or Lot.....Twp. or Blk.....Range..... {East / West} 6th P. M.



CERTIFICATES

Application for survey of.....*Section*....., *Township*....., *North, Range*.....,

by....., *191*....., *owner of the*.....

.....*of said section.*

Interested parties were notified by.....*on the*.....*day of*.....*191*.....,
(Mail or Personal Service)

of date when said survey would begin. Interested parties present were.....

.....

OATH OF CHAINMEN

We,.....*and*.....,

do hereby certify that, after being duly sworn, we assisted....., *County Surveyor, in the survey of*

.....*Section*....., *Township*.....*North, Range*.....

and that all lines of said survey were accurately measured by us according to instructions given us and to the best of our skill and ability.

Subscribed in my presence and sworn to before me .....*Chainman,*

this.....*day of*.....*191*..... .....*Chainman,*

.....*County Surveyor.* .....*Chainman.*

SURVEYOR'S CERTIFICATE

I hereby certify that on the.....*day of*.....*191*....., *I surveyed*

.....

Section....., *Township*.....*North, Range*....., *and that said survey was accurately made, according to law and the established rules and regulations governing the subdivision of sections, and that all corners were perpetuated with durable material as provided by law and as specifically set forth in the foregoing field notes; and that said notes and map have been compared with the memorandum notes of survey and are true and correct.*

Witness my hand this.....*day of*.....*191*.....

.....*County Surveyor.*

OFFICIAL RECORD

FIELD NOTES

3421—KLOPP & BARTLETT CO. Printing Lithographing County Supplies: Omaha.

From Station	Course of Line	To Stat'n	Distance Chains	Distance Links	Magnetic Variation or Angle	Kind of Corner	REMARKS

Dec. 16th 1867

Pursuant to an order of the County Commissioners of Richardson County, State of Nebraska. I proceeded to establish layout and subdivide Section thirty-six, Township two, Range thirteen East.

Commencing at the southeast corner of said section.
Thence north Va. 11.15 E. 160 Po. to the half mile corner on the east side of said section.
Thence continuing the same course 11.15 E,, 160 Po. to the northeast corner of said section.
Thence west Va. 11.00 mi 159 Po. to the half mile corner on the north side of said section.
Thence continuing the same course 159 Po. 5 lk. to the northwest conner of said section.
Thence south Va. 11100, 160 Po. to the half mile corner of the west side of said Section.
Thence continuing the same course south 160 Po. to the southwest corner of said section.
Thence east Va. 11.05 mi E. 160 Po. to the half mile corner on the south side of said section.
Thence east Va. 11.20 E. 160 Po. to the place of beginning.

Thence commencing at a half mile corner south side of said section.
Thence north through said section Va. 11.00, 160 Po. to the center of said section.
Thence continuing the same course north Va. 11.00 E, 160 Po. to the half mile corner on the north side of said section.
(We established the center of said section running north and south and corrected east and west)

Commencing at the half mile corner on the East side of said Section.
Thence running west Va. 10.40 E. 160 Po. to a rock in the center of said section.

Thence west Va. 10.23 E, 160 Po. to the half mile corner on the west side of said section.

Thence commenced to lot and subdivide in the northeast corner of Section thirty-six, Town. two, Range thirteen East.

1. Commencing at the northeast corner of said section.
Thence south Va. 11.13 . Po. 80 to a stone.
Thence west Va. 11.10 mi 80 Po. to a stone.
Thence north Va. 10.50, 80 Po. to a stone.
Thence east Va. 11.00 mi 79 Po. 13 lk. to the place of beginning.

---

2. Commencing at the half mile corner on the north side of said section.
Thence south Va. 11.00, 80 Po. to ~~an~~ a stone.
Thence east Va. 11.10, 80 Po. to a stone.
Thence north Va. 11.50, 80 Po. to a stone.
Thence west Va. 11.00, 79 Po. 13 lk. to the place of beginning.

LATITUDES, DEPARTURES, AND CLOSING ERRORS

LINES DESIGNATED	Direction	Distance Chains	Distance Links	Latitudes N	Latitudes S	Departures E	Departures W	MISCELLANEOUS NOTES

PLAT OF SURVEY

.....Section or Lot.....Twp. or Blk.....Range..... { East / West } 6th P. M.



CERTIFICATES

Application for survey of.....Section....., Township....., North, Range.....,

by....., 191....., owner of the.....

.....of said section.

Interested parties were notified by.....on the.....day of.....191.....,
(Mail or Personal Service)

of date when said survey would begin. Interested parties present were.....

.....

OATH OF CHAINMEN

We,.....and.....,

do hereby certify that, after being duly sworn, we assisted....., County Surveyor, in the survey of

.....Section....., Township.....North, Range.....
and that all lines of said survey were accurately measured by us according to instructions given us and to the best of our skill and ability.

Subscribed in my presence and sworn to before me *.....Chainman,*

this.....day of.....191..... *.....Chainman,*

.....County Surveyor. *.....Chainman.*

SURVEYOR'S CERTIFICATE

I hereby certify that on the.....day of.....191....., I surveyed

.....

Section....., Township.....North, Range....., and that said survey was accurately made, according to law and the established rules and regulations governing the subdivision of sections, and that all corners were perpetuated with durable material as provided by law and as specifically set forth in the foregoing field notes; and that said notes and map have been compared with the memorandum notes of survey and are true and correct.

Witness my hand this.....day of.....191.....

.....County Surveyor.

OFFICIAL RECORD

FIELD NOTES

5421—KLOPP & BARTLETT CO., Printing, Lithographing, County Supplies, Omaha.

From Station	Course of Line	To Stat'n	Distance Chains	Distance Links	Magnetic Variation or Angle	Kind of Corner	REMARKS

3. Commencing at the half mile corner on the north side of said section.
Thence south Va. 11.10, 80 Po. to a stone.
Thence west Va. 11.10, 80 Po. to a stone.
Thence north Va. 11.00, 80 Po. to a stone.
Thence west Va. 11.00, 79 Po. 13 lk. to the place of beginning.

---

4. Commencing at the northwest corner of said section.
Thence south Va. 10.10, 80 Po. to a stone.
Thence east Va. 11.10, 80 Po. to a stone.
Thence north Va. 11.00, 80 Po. to a stone.
Thence west Va. 11.00, 79 Po. 13 lk. to the place of beginning.

---

5. Commencing on the half mile corner on the west side of said section.
Thence north Va. 11.00, 80 Po. to a stone.
Thence east Va. 11.10, 80 Po. to a stone.
Thence south Va. 11.00, 80 Po. to a stone.
Thence west Va. 10.25, 80 Po. to the place of beginning.

---

6. Commencing at the northwest corner of lot six the same being a corner to lot three, four, and five.
Thence south Va. 11.00, 80 Po. to a stone.
Thence east Va. 10.25, 40 Po. to a stone.
Thence north Va. 11.00, 80 Po. to a stone.
Thence west 11.10, 40 Po. to the place of beginning.

---

20. Commencing at the center corner of said section.
Thence north Va. 11.00, 40 Po. to a stone.
Thence west Va. 11.10, 40 Po. to a stone.
Thence south Va. 11.00, 40 Po. to a stone.
Thence east Va. 10.25, 40 Po. to place of beginning.

---

21. Commencing at the northeast corner of lot twenty-one. The same being the corner to lots two, three, and seven.
Thence south Va. 11.00, 40 Po. to a stone.
Thence west Va. 11.10, 40 Po. to a stone.
Thence north Va. 11.00, 40 Po. to a stone.
Thence east Va. 11.10, 40 Po. to place of beginning.

---

7. Commencing at the northwest corner of lot seven. The same being a corner to two and twenty-one
Thence south Va. 11.00, 20 Po. to a stone.

LATITUDES, DEPARTURES, AND CLOSING ERRORS

LINES DESIGNATED	Direction	Distance Chains	Distance Links	Latitudes N	Latitudes S	Departures E	Departures W	MISCELLANEOUS NOTES

PLAT OF SURVEY

.....Section or Lot.....Twp. or Blk.....Range..... { East / West } 6th P. M.



CERTIFICATES

Application for survey of.....*Section*....., *Township*....., *North, Range*.....,

by....., *191*....., *owner of the*.....

.....*of said section.*

Interested parties were notified by.....*on the*.....*day of*.....*191*.....,
(Mail or Personal Service)

of date when said survey would begin. Interested parties present were.....

.....

OATH OF CHAINMEN

We,.....*and*.....,

do hereby certify that, after being duly sworn, we assisted....., *County Surveyor, in the survey of*

.....*Section*....., *Township*.....*North, Range*.....
and that all lines of said survey were accurately measured by us according to instructions given us and to the best of our skill and ability.

Subscribed in my presence and sworn to before me .....*Chainman,*

this.....*day of*.....*191*..... .....*Chainman,*

.....*County Surveyor.* .....*Chainman.*

SURVEYOR'S CERTIFICATE

I hereby certify that on the.....*day of*.....*191*....., *I surveyed*

.....

Section....., *Township*.....*North, Range*....., *and that said survey was accurately made, according to law and the established rules and regulations governing the subdivision of sections, and that all corners were perpetuated with durable material as provided by law and as specifically set forth in the foregoing field notes; and that said notes and map have been compared with the memorandum notes of survey and are true and correct.*

Witness my hand this.....*day of*.....*191*.....

.....*County Surveyor.*

OFFICIAL RECORD

FIELD NOTES

3421—KLOPP & BARTLETT CO. Printing, Lithographing, County Supplies; Omaha.

From Station	Course of Line	To Stat'n	Distance Chains	Distance Links	Magnetic Variation or Angle	Kind of Corner	REMARKS

Thence east Va. 11.10, 80 Po. to a stone.
Thence north Va. 10.50, 20 Po. to a stone.
Thence west Va. 11.10, 80 Po. to the place of beginning.

---

16. Commencing at the northeast corner of lot sixteen. The same being the southeast corner of lot one.
Thence south Va. 11.15, 20 Po. to a stone.
Thence west Va. 11.40, 80 Po. to a stone.
Thence north Va. 10.50, 20 Po. tom a stone.
Thence east Va. 11.10, 80 Po. to place of beginning.

Lots Commencing at the center of said Section.
8. Thence east to the half mile corner on the East side of said Section 160 Po. _____
9. in the south end of lots 8-9-10-11-12-13-14 and 15. Va. 10.40 E. allowing twenty Poles to
10. each lot. The Va._____and south between the above
11. named lots is 11.00 mi E. the length of said lots running north and south is 60 Po. to each lot
12. Thence the line running east and west and the north end of said lots is Va. 11.10 mi allowing
13. 20 Po. to each lot on the north end of said lots.
14. Placed a stone _____ corner of each lot. _____
15. above lots are timber.

---

17. Commencing at the half mile corner on East side of said section.
Thence west Va. 11.40 E. 80 Po. to a stone.
Thence south Va. 11.00 E. 80 Po. to a stone.
Thence east Va. 11.00 E. 80 Po. to a stone.
Thence north Va. 11.10 E. 80 Po. to place of beginning.

---

18. Commencing at the center of said section.
Thence south Va. 11.00 E. 80 Po. to a stone.
Thence east Va. 11.00 E. 80 Po. to a stone.
Thence north Va. 11.00 E. 80 Po. to a stone.
Thence west Va. 10.40 E. 80 Po. to place of beginning.

---

19. Commencing at the center of said section.
Thence west Va. 10.25 E. 40 Po. to a stone.
Thence south Va. 11.00 E. 40 Po. to a stone.
Thence east Va. 11.00 E. 40 Po. to a stone.
Thence north Va. 11.00 E. 40 Po. to place of beginning.

LATITUDES, DEPARTURES, AND CLOSING ERRORS

LINES DESIGNATED	Direction	Distance Chains	Distance Links	Latitudes N	Latitudes S	Departures E	Departures W	MISCELLANEOUS NOTES

PLAT OF SURVEY

.....Section or Lot.....Twp. or Blk.....Range..... { East / West } 6th P. M.



CERTIFICATES

Application for survey of.....*Section*....., *Township*....., *North, Range*.....,

by....., *191*....., *owner of the*.....

.....*of said section.*

Interested parties were notified by.....*on the*.....*day of*.....*191*.....,
(Mail or Personal Service)

of date when said survey would begin. Interested parties present were.....

.....

OATH OF CHAINMEN

We,.....*and*.....,

do hereby certify that, after being duly sworn, we assisted....., *County Surveyor, in the survey of*

.....*Section*....., *Township*.....*North, Range*.....
and that all lines of said survey were accurately measured by us according to instructions given us and to the best of our skill and ability.

Subscribed in my presence and sworn to before me .....*Chainman,*

this.....*day of*.....*191*..... .....*Chainman,*

.....*County Surveyor.* .....*Chainman.*

SURVEYOR'S CERTIFICATE

I hereby certify that on the.....*day of*.....*191*....., *I surveyed*

.....

Section....., *Township*.....*North, Range*....., *and that said survey was accurately made, according to law and the established rules and regulations governing the subdivision of sections, and that all corners were perpetuated with durable material as provided by law and as specifically set forth in the foregoing field notes; and that said notes and map have been compared with the memorandum notes of survey and are true and correct.*

Witness my hand this.....*day of*.....*191*.....

.....*County Surveyor.*

OFFICIAL RECORD

FIELD NOTES

5421—KLOPP & BARTLETT CO., Printing, Lithographing, County Supplies, Omaha.

From Station	Course of Line	To Stat'n	Distance Chains	Distance Links	Magnetic Variation or Angle	Kind of Corner	REMARKS

22. Commencing at the southeast corner of lot twenty-two.
Thence north Va. 11.10 E. 40 Po. to a stone.
Thence west Va. 11.00 E. 40 Po. to a stone.
Thence south Va. 11.00 E. 40 Po. to a stone.
Thence east Va. 11.00 E. 40 Pot. to place of beginning.

Lots 23,24 25,26 27,28. Commencing at the half mile corner on the west side of said Section.
Thence east Va. 10.25 E. 120 Po. along the north end of lots 23-24-25-26-27 and 28 allowing 20 Po. to each lot. The line running north and south between said lots is Va. 11.00 E. and 80 Po. long. The line running east and west on the south end of said lots is Va. 11.00 E. allowing 20 Po. to each lot. Placed stone to the corner of each lot.

---

29. Commencing at the southwest corner of said section.
Thence east Va. 11.03 E. 80 Po. to a stone.
Thence north Va. 11.00 E. 80 Po. to a stone.
Thence west Va. 11.00 E. 80 Po. to a stone.
Thence south Va. 11.00 E. 80 Po. to place of beginning.

---

30. Commencing at the half mile corner on the south side of said section.
Thence north Va. 11.00 E. 80 Po. to a stone.
Thence west Va. 11.00 E. 80 Po. to a stone.
Thence south Va. 11.00 E. 80 Po. to a stone.
Thence east Va. 11.03 E. 80 Po. to place of beginning.

---

31. Commencing at the half mile corner on the south side of said section.
Thence east Va. 11.20 E. 80 Po. to a stone.
Thence north Va. 11.00 E. 80 Po. to a stone.
Thence west Va. 11.00, 80 Po. to a stone.
Thence south Va. 11.00, 80 Po. to place of beginning.

---

32. Commencing at the southeast corner of said section.
Thence north Va. 11.15 E. 80 Po. to a stone.
Thence west Va. 11.00 E. 80 Po. to a stone.
Thence south Va. 11.00 E. 80 Po. to a stone.
Thence east Va. 11.20 E. 80 Po. to place of beginning.

Finishing Section (36) Town. (2) Range (13) East. - A. J. Currence, Co. Surveyor

---

LATITUDES, DEPARTURES, AND CLOSING ERRORS

LINES DESIGNATED	Direction	Distance Chains	Distance Links	Latitudes N	Latitudes S	Departures E	Departures W	MISCELLANEOUS NOTES

PLAT OF SURVEY

.....Section or Lot.....Twp. or Blk.....Range..... {East / West} 6th P. M.



CERTIFICATES

Application for survey of.....*Section*....., *Township*....., *North, Range*.....,

by....., *191*....., *owner of the*.....

.....*of said section.*

Interested parties were notified by.....*on the*.....*day of*.....*191*.....,
(Mail or Personal Service)

of date when said survey would begin. Interested parties present were.....

.....

OATH OF CHAINMEN

We,.....*and*.....,

do hereby certify that, after being duly sworn, we assisted....., *County Surveyor, in the survey of*

.....*Section*....., *Township*.....*North, Range*.....

and that all lines of said survey were accurately measured by us according to instructions given us and to the best of our skill and ability.

Subscribed in my presence and sworn to before me .....*Chainman,*

this.....*day of*.....*191*..... .....*Chainman,*

.....*County Surveyor.* .....*Chainman.*

SURVEYOR'S CERTIFICATE

I hereby certify that on the.....*day of*.....*191*....., *I surveyed*

.....

Section....., *Township*.....*North, Range*....., *and that said survey was accurately made, according to law and the established rules and regulations governing the subdivision of sections, and that all corners were perpetuated with durable material as provided by law and as specifically set forth in the foregoing field notes; and that said notes and map have been compared with the memorandum notes of survey and are true and correct.*

Witness my hand this.....*day of*.....*191*.....

.....*County Surveyor.*

OFFICIAL RECORD

FIELD NOTES

M21—KLOPP & BARTLETT CO., Printing, Lithographing, County Supplies; Omaha.

From Station	Course of Line	To Stat'n	Distance Chains	Distance Links	Magnetic Variation or Angle	Kind of Corner	REMARKS

Dec. 23, 1867

Surveyed for Joshua Dowson. Apiece of land out of the southeast quarter of Section twenty-two, Town. two, Range fourteen East. Commencing thirty-six Poles south of the half mile corner on the east side of said section. Thence west Va. 11.43 E. 110 Po. to a stake in the main channel of the north Nemaha, forty-five links west ofa large cottonwood on the east bank of said river with three hacks on the west side. Thence down with the main channel of said river south 33* west Va. 11.00 mi 16 Po. Thence S. 71, W. Va. 11.00 mi 10 Po. Thence north N. 79, W. Va. 11.00, 33 Po. 10 lk. in main channel and in the line running north and south through the center of said section, and 40 Po. south of said center. Thence south with said line Va. 11.20, 23 Po. 13 lk. to a stake in main channel. Thence leaving said line and down main channel S. 73*13' E. Va. 11.00, 12 Po. Thence south 37* E. Va. 11* E. 18 Po. to a stake in center of mill pond. Thence south 6* 30' W. 17 Po. to a stone on the hillside and on the west side of the river and southwest of mill. Thence north 82* E. Va. 11.00, 16 Po. and 4 lk. to a cottonwood 12 in. in diameter and on the southwest bank of the river 3_____west side and three on east side. Thence north 79* 45' E. Va. 11.00 E. 32 Po. Thence south 32* E Va. 11.00, 72 Po. to a stake on the east bank of the river 52_____of a white Elm 6 in. in diameter 3 hacks on west side. Thence east Va. 11.00, 48 Po. to a stake in main channel. Thence down main channel N. 13 E. Va. 11.00, 11 Po. Thence N. 24 W. Va. 11.00, 16 Po. Thence N. 6.4 E. Va. 11.00, 80 Po. Thence south 63* E. Va. 11.00, 26 Po. Thence N 64* E. Va. 11.00 16 Po. to a stake in east line of said section. Thence north Va. 11.00 to the place of beginning.

Scale 40 Poles per mile.

Chainbearers Ellis Goolsby
Albert Libbey

Duly sworn

A. J. Currence
Co. Surveyor

LATITUDES, DEPARTURES, AND CLOSING ERRORS

LINES DESIGNATED	Direction	Distance Chains	Distance Links	Latitudes N	Latitudes S	Departures E	Departures W	MISCELLANEOUS NOTES

PLAT OF SURVEY

.....Section or Lot.....Twp. or Blk.....Range..... {East / West} 6th P. M.



CERTIFICATES

Application for survey of.....*Section*....., *Township*....., *North, Range*.....,

by....., *191*....., *owner of the*.....

.....*of said section.*

Interested parties were notified by.....*on the*.....*day of*.....*191*.....,
(Mail or Personal Service)

of date when said survey would begin. Interested parties present were.....

.....

OATH OF CHAINMEN

We,.....*and*.....,

do hereby certify that, after being duly sworn, we assisted....., *County Surveyor, in the survey of*

.....*Section*....., *Township*.....*North, Range*.....
and that all lines of said survey were accurately measured by us according to instructions given us and to the best of our skill and ability.

Subscribed in my presence and sworn to before me .....*Chainman,*

this.....*day of*.....*191*..... .....*Chainman,*

.....*County Surveyor.* .....*Chainman.*

SURVEYOR'S CERTIFICATE

I hereby certify that on the.....*day of*.....*191*....., *I surveyed*

.....

Section....., *Township*.....*North, Range*....., *and that said survey was accurately made, according to law and the established rules and regulations governing the subdivision of sections, and that all corners were perpetuated with durable material as provided by law and as specifically set forth in the foregoing field notes; and that said notes and map have been compared with the memorandum notes of survey and are true and correct.*

Witness my hand this.....*day of*.....*191*.....

.....*County Surveyor.*

OFFICIAL RECORD

FIELD NOTES

5421—KLOPP & BARTLETT CO., Printing, Lithographing, County Supplies, Omaha.

From Station	Course of Line	To Stat'n	Distance Chains	Distance Links	Magnetic Variation or Angle	Kind of Corner	REMARKS

Dec. 1867

Surveyed for L. A. Wheeler. The south half of the northwest quarter in Sec. 31, Town. 2, Range 14 E.

Commencing at the half mile corner on the west side of Sec. Thence east Va. 11.16, 156 Po. 15 lk. to a stake in _____ the center of said section (58 lk. East of Three small _____ each onetthree hacks on east side.) Thence north Va. 11.23, 10 Po. to stone in a small branch 12 link East to a Elm 4 in. in diameter 5 hacks on East side. Thence west Va. 11.16, 156 Po. 13 lk. to a stone. Thence south Va. 11* 13' E. 80 Po. to place of beginning.

A. J. Currence
Co. Surveyor

Dec. 17, 1867

Surveyed for L. A. Wheeler. Two lines on the west half of northeast quarter Section 31, Town. 2, Range 14 E.

Commencing on the half mile corner on north side of said Section.

Thence south Va. 11.23 E. 160 Po. to center of said Section. Thence east Va. 10.37, 80 Po. to a _____.

A. J. Currence
Co. Surveyor

LATITUDES, DEPARTURES, AND CLOSING ERRORS

LINES DESIGNATED	Direction	Distance Chains	Distance Links	Latitudes N	Latitudes S	Departures E	Departures W	MISCELLANEOUS NOTES

PLAT OF SURVEY

.....Section or Lot.....Twp. or Blk.....Range..... { East / West } 6th P. M.



CERTIFICATES

Application for survey of.....*Section*....., *Township*....., *North, Range*.....,

by....., *191*....., *owner of the*.....

.....*of said section.*

Interested parties were notified by.....*on the*.....*day of*.....*191*.....,
(Mail or Personal Service)

of date when said survey would begin. Interested parties present were.....

.....

OATH OF CHAINMEN

We,.....*and*.....,

do hereby certify that, after being duly sworn, we assisted....., *County Surveyor, in the survey of*

.....*Section*....., *Township*.....*North, Range*.....

and that all lines of said survey were accurately measured by us according to instructions given us and to the best of our skill and ability.

Subscribed in my presence and sworn to before me .....*Chainman,*

this.....*day of*.....*191*..... .....*Chainman,*

.....*County Surveyor.* .....*Chainman.*

SURVEYOR'S CERTIFICATE

I hereby certify that on the.....*day of*.....*191*....., *I surveyed*

.....

Section....., *Township*.....*North, Range*....., *and that said survey was accurately made, according to law and the established rules and regulations governing the subdivision of sections, and that all corners were perpetuated with durable material as provided by law and as specifically set forth in the foregoing field notes; and that said notes and map have been compared with the memorandum notes of survey and are true and correct.*

Witness my hand this.....*day of*.....*191*.....

.....*County Surveyor.*

OFFICIAL RECORD

FIELD NOTES

5421—KLOPP & BARTLETT CO. Printing, Lithographing, County Supplies; Omaha.

From Station	Course of Line	To Stat'n	Distance Chains	Distance Links	Magnetic Variation or Angle	Kind of Corner	REMARKS

December 24, 1867

Surveyed for S. J. Jeke one line thru the center of Section 15, Town. 2, Range 14. We commenced at the half mile corner on south side of said Section corner post rotted down placed stone in instead there of from which a maple 30 inches in diameter bears S 59* E. 21 sinks dist an Elm 12 inches in diameter bears N. 39* W. 49 links dist government witness trees; thence North Va. 11*07 mi, 160 Po. to the center of said section.

December 24, 1867

Surveyed for Davis Frazier one line thrice thru the center of Section twenty-four(24) Town. two (2), Range thirteen (13). I established south and north variation 10*50 mi 319 poles 15 links placed rock in center of said section at the end of 159 poles 15 links.

A. J. Currence
County Surveyor

January 29, 1868

Surveyed for F. Nucles. Commencing at the southwest corner of Section fifteen (15), Town. two (2), Range sixteen (16). Thence east variation 11*00 mi 160 Po. to half mile corner on south side of said section. Thence continuing the same course 73 poles to a stone in the half Breed lines. Thence with said line N 34*30 mi, W. variation 11*00 mi 119 Po. to a stone in said line. Thence S. 85 W. variation 11*00 E. 170 Po. 20 links, to a stone in the west line of said section. Thence south variation 11*00 E. 80 Po. to the place of beginning. Containing 12.5 1/3 acres.

A. J. Currence
Co. Surveyor

February 4, 1868

Surveyed for Wm J. Jelingsworth the northwest quarter of Section thirty-three (33), Town. one (1), Range thirteen (13).

Commencing at the half mile corner on the south side of said section thence north Va. 10*00' E. 160 po. thence west Va. 10*30' E. 159 po. and 12 1/2 links northwest corner of said section found government corner lying on the ground. We then run all the lines bearing on said corner and established it. Thence south Va. 10*30' E. 160 po. & 20 links to the half mile corner on the west side of said section. Thence east Va. 9*48' E. 159 po. & 4 links to center of said sec. a post This last line was difficult to run string. Local attraction.

Chainmen - L. Y. Jelingsworth & George Haight, duly sworn.

A. J. Currence
Co. Surveyor

LATITUDES, DEPARTURES, AND CLOSING ERRORS

LINES DESIGNATED	Direction	Distance Chains	Distance Links	Latitudes N	Latitudes S	Departures E	Departures W	MISCELLANEOUS NOTES

PLAT OF SURVEY

.....Section or Lot.....Twp. or Blk.....Range..... { East / West } 6th P. M.

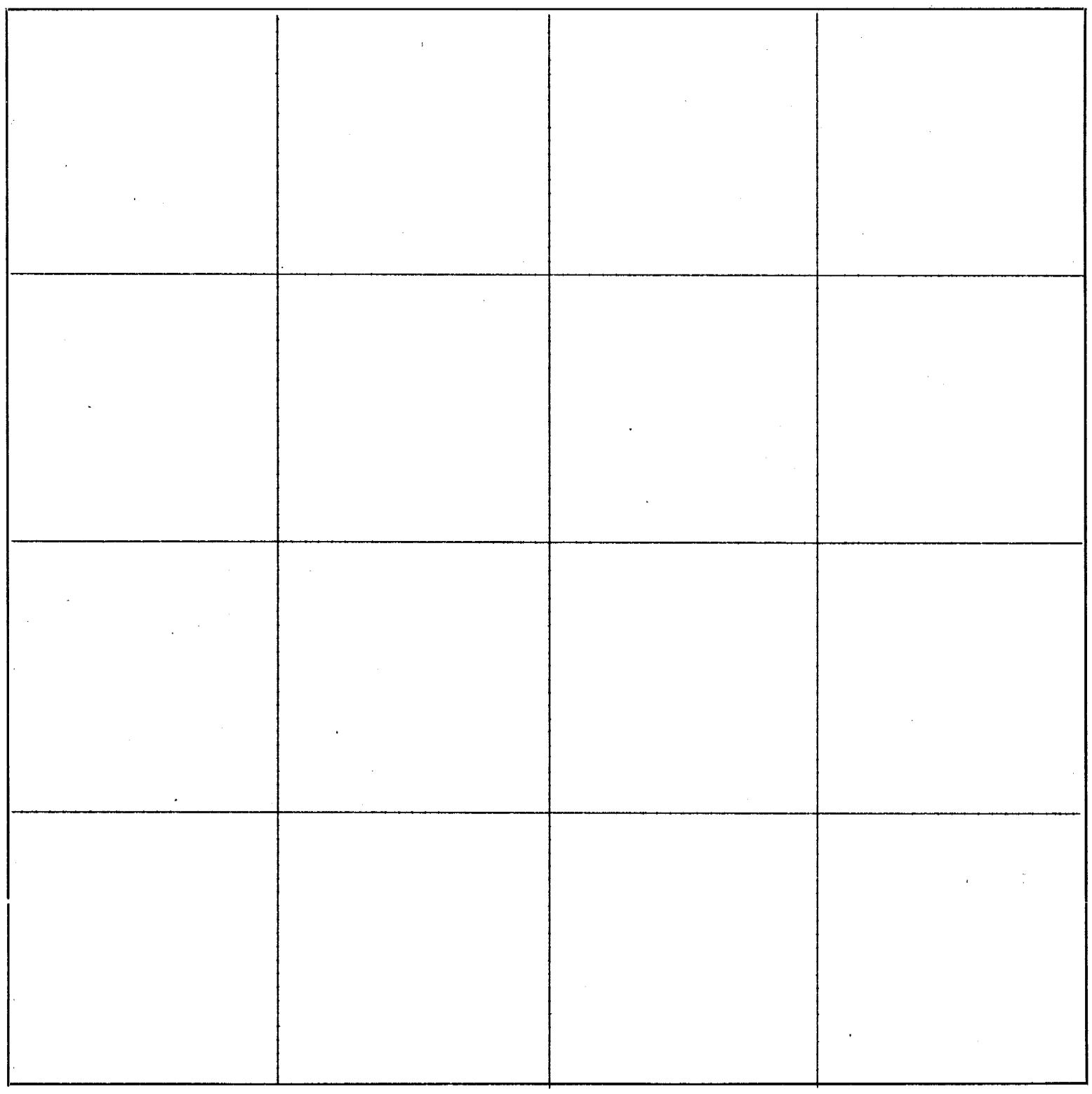

CERTIFICATES

Application for survey of.....*Section*....., *Township*....., *North, Range*.....,

by....., *191*....., *owner of the*.....

.....*of said section.*

Interested parties were notified by.....*on the*.....*day of*.....*191*.....,
(Mail or Personal Service)

of date when said survey would begin. Interested parties present were.....

.....

OATH OF CHAINMEN

We,.....*and*.....,

do hereby certify that, after being duly sworn, we assisted....., *County Surveyor, in the survey of*

.....*Section*....., *Township*.....*North, Range*.....
and that all lines of said survey were accurately measured by us according to instructions given us and to the best of our skill and ability.

Subscribed in my presence and sworn to before me .....*Chainman,*

this.....*day of*.....*191*..... .....*Chainman,*

.....*County Surveyor.* .....*Chainman.*

SURVEYOR'S CERTIFICATE

I hereby certify that on the.....*day of*.....*191*....., *I surveyed*

.....

Section....., *Township*.....*North, Range*....., *and that said survey was accurately made, according to law and the established rules and regulations governing the subdivision of sections, and that all corners were perpetuated with durable material as provided by law and as specifically set forth in the foregoing field notes; and that said notes and map have been compared with the memorandum notes of survey and are true and correct.*

Witness my hand this.....*day of*.....*191*.....

.....*County Surveyor.*

OFFICIAL RECORD

FIELD NOTES

5421—KLOPP & BARTLETT CO., Printing, Lithographing, County Supplies, Omaha.

From Station	Course of Line	To Stat'n	Distance Chains	Distance Links	Magnetic Variation or Angle	Kind of Corner	REMARKS

February 4, 1868

Surveyed for Elisha Haight three acres of land.

Commencing at a stake in the center of Sec. thirty-three, Town. one (1), Range(13) thirteen East. Thence north Va. 10*00' E. 40 po. to a stone in the center line of said sec. running north & south; thence west Va. 9*48' E. 12 po. to a stone, thence south Va. 9*22' E. 40 po. to a stone, thence east Va. 9*48' E. 12 po. to the place of beginning.

Very strong local attraction very difficult to get true lines.

L. Y. Jelingsworth & George Haight, duly sworn.

February 5, 1868

Surveyed for Lawrence Y. Jelingsworth the southwest quarter of Section twenty-eight (28), Town. one (1), Range (13) thirteen East.

Commencing in the center of said section at a stone in the road. 2 dirt stone 6 inches wide. Ground one 11 links east and the other 10 1/2 west of the corner. Thence south Va. 10*30' E. 160 po. to the half mile corner on the south side of said section. Thence west Va. 10*30' E. 159 po. 12 1/2 links to the southwest corner of said section. Thence north Va. 10*40' E. 160 po. & 13 links to half mile corner on the west side of said sec. Thence east Va. 10*15' E. to the place of beginning for P.B. for the southeast corner of this survey.

Chainmen William Jelingsworth & Elisha Haight, duly sworn.

A. J. Currence
County Surveyor

February 5, 1868

Surveyed for Albert Edie the northwest quarter of Section twenty-eight (28), Town. one (1), Range (13) thirteen East.

Commencing at the northwest corner of said sec. thence south Va. 10*45' E, 160 po. & 16 links to the half mile corner on the west side of said section, thence east Va. 10*15'E, 159 po. & 10 links to a stone in the center of said sec. with two witness stones 6 inches under the top of the ground. One 11 links & the other 10 1/2 links west of said corner, thence north Va. 10*30' E, 160 po. to the half mile corner on the north side of said section, thence west Va. 10*10' E, 159 po. to the place of beginning.

Chainmen duly sworn - Samuel & William Jelingsworth.

A. J. Currence
County Surveyor

LATITUDES, DEPARTURES, AND CLOSING ERRORS

LINES DESIGNATED	Direction	Distance Chains	Distance Links	Latitudes N	Latitudes S	Departures E	Departures W	MISCELLANEOUS NOTES

PLAT OF SURVEY

.....Section or Lot.....Twp. or Blk.....Range..... { East / West } 6th P. M.



CERTIFICATES

Application for survey of.....*Section*....., *Township*....., *North, Range*.....,

by....., *191*....., *owner of the*.....

.....*of said section.*

Interested parties were notified by.....*on the*.....*day of*.....*191*.....,
(Mail or Personal Service)

of date when said survey would begin. Interested parties present were.....

.....

OATH OF CHAINMEN

We,.....*and*.....,

do hereby certify that, after being duly sworn, we assisted....., *County Surveyor, in the survey of*

.....*Section*....., *Township*.....*North, Range*.....
and that all lines of said survey were accurately measured by us according to instructions given us and to the best of our skill and ability.

Subscribed in my presence and sworn to before me .....*Chainman,*

this.....*day of*.....*191*..... .....*Chainman,*

.....*County Surveyor.* .....*Chainman.*

SURVEYOR'S CERTIFICATE

I hereby certify that on the.....*day of*.....*191*....., *I surveyed*

.....

Section....., *Township*.....*North, Range*....., *and that said survey was accurately made, according to law and the established rules and regulations governing the subdivision of sections, and that all corners were perpetuated with durable material as provided by law and as specifically set forth in the foregoing field notes; and that said notes and map have been compared with the memorandum notes of survey and are true and correct.*

Witness my hand this.....*day of*.....*191*.....

.....*County Surveyor.*

OFFICIAL RECORD

FIELD NOTES

5421—KLOPP & BARTLETT CO. Printing, Lithographing, County Supplies; Omaha.

From Station	Course of Line	To Stat'n	Distance Chains	Distance Links	Magnetic Variation or Angle	Kind of Corner	REMARKS

November 25, 1867

I established the center of Section 20, Town. 3, Range 15 E. for C. Vanderventer & John Hays.

Commencing at the half mile corner on the north side of said section, thence south Va. 11*28'E. ~~159~~ 159 po. and 17 1/2 links to a stone in the center of said section, thence continuing the same course Va. 11*28'E. 159 po. & 17 1/2 links to a stone marked "X" on the east edge of Muddy Creek Ranch, thence east for said John Hays Va. 11*00' E. 160 po. to government mound placed stone instead of government post in government.

A. J. Currence
Co. Surveyor

November 25, 1868

I established 23 lines for M. Vanderventer on the N. E. quarter of Section 29, Town. 3, Range 15 E.

Commencing at the northeast corner of said section, thence west Va. 11*00' E. 160 po. to a post on the bank of Muddy Creek, thence south Va. 11*25' E. 160 po. to a stone in the center of said section, thence east Va. 11*12' E. 160 po. and 20 links to a stone I placed in government mound instead of government post that was pretty much rotten.

A. J. Currence
Co. Surveyor

February 4, 1868

Surveyed for Wm J. Jelingsworth the northwest quarter of Section 33, Town. 1, Range 13 E.

Commencing at the half mile corner on the north side of said section, thence west Va. 10*30' E. 159 po. and 12 1/2 links to the northwest corner of said section and found the corner lying on the ground. I then saw the four sefferene lines bearing on this corner and established it, thence south Va. 10*30' E. 160 po. and 20 links to the half mile corner on the west side of said sec., thence east Va. 9*48' E. 159 po. and 4 links to a stone in the center of said sec., thence north Va. 10*00' E. 160 po. to the half mile corner on the north side of said sec., the place of beginning P.B. The south and east line of this quarter was difficult to run owing to strong local attraction.

Chainbearers L. Y. Jelingsworth and George Haight, duly sworn.

A. J. Currence
Co. Surveyor

LATITUDES, DEPARTURES, AND CLOSING ERRORS

LINES DESIGNATED	Direction	Distance Chains	Distance Links	Latitudes N	Latitudes S	Departures E	Departures W	MISCELLANEOUS NOTES

PLAT OF SURVEY

.....Section or Lot.....Twp. or Blk.....Range..... {East / West} 6th P. M.



CERTIFICATES

Application for survey of.....*Section*....., *Township*....., *North, Range*.....,

by....., *191*....., *owner of the*.....

.....*of said section.*

Interested parties were notified by.....*on the*.....*day of*.....*191*.....,
(Mail or Personal Service)

of date when said survey would begin. Interested parties present were.....

.....

OATH OF CHAINMEN

We,.....*and*.....,

do hereby certify that, after being duly sworn, we assisted....., *County Surveyor, in the survey of*

.....*Section*....., *Township*.....*North, Range*.....
and that all lines of said survey were accurately measured by us according to instructions given us and to the best of our skill and ability.

Subscribed in my presence and sworn to before me .....*Chainman,*

this.....*day of*.....*191*..... .....*Chainman,*

.....*County Surveyor.* .....*Chainman.*

SURVEYOR'S CERTIFICATE

I hereby certify that on the.....*day of*.....*191*....., *I surveyed*

.....

Section....., *Township*.....*North, Range*....., *and that said survey was accurately made, according to law and the established rules and regulations governing the subdivision of sections, and that all corners were perpetuated with durable material as provided by law and as specifically set forth in the foregoing field notes; and that said notes and map have been compared with the memorandum notes of survey and are true and correct.*

Witness my hand this.....*day of*.....*191*.....

.....*County Surveyor.*

OFFICIAL RECORD

FIELD NOTES

5421—KLOPP & BARTLETT CO., Printing, Lithographing, County Supplies; Omaha.

From Station	Course of Line	To Stat'n	Distance Chains	Distance Links	Magnetic Variation or Angle	Kind of Corner	REMARKS

February 5, 1868

Surveyed for Jacob and John Wittwer the southeast quarter of Sec. 28, Town. 1, Range 13 E.

Commencing at a stone in the center of said section with two witness stones, one 11 links east and one 10 1/2 links west of the corner and 3 inches under the top of the ground, thence east Va. 9*30' E. 157 po. and 9 links to a stone in Four Mile Creek the half mile corner on the east side of said sec., thence south Va. 10*45' E. 160 po. to the southeast corner of said sec., thence west Va. 10*30' E. 158 po. to the half mile corner on the south side of said sec., thence north Va. 10*30' E. 160 po. crossing Fourmile Creek to the beginning.

Chainmen L. Y. Jelingsworth and Wm J. Jelingsworth - duly sworn.

A. J. Currence,
Co. Surveyor

February 6, 1868

Surveyed for Jacob Renrod the northeast quarter of Sec. 28, Town. 1, Range 13 E.

Commencing at the half mile corner on the north side of said section, thence south Va. 10*30'E. 160 po. to a stone in the center of said sec., two witness stone three inches under the top of the ground, one 11 links east and the other 10 1/2 links west of the corner, thence east Va. 9*30'E. 157 po. and 9 links to the half mile corner on the east side of said sec., thence north Va. 10*00'E. 160 po. to the N.E. corner of said sec., thence west Va. 10*00'E.159 po. & 15 links to the beginning

L. Y. Jelingsworth, and Wm J. Jelingsworth, chainmen, duly sworn.

A. J. Currence
Co. Surveyor

February 6, 1868

Surveyed for George Haight the northeast quarter of Sec. 32, Town. 1, Range 13 E.

Commencing at the half mile corner on the east side of said section, thence west Va. 10*05'E. 158 po. and 12 links to a stone in the center of said Sec., thence north Va. 10*50' E. 160 po. to the half mile corner on the north side of said sec., thence east Va. 10*30' E. 159 po. and 12 1/2 links to the northeast corner of said Sec., thence south Va. 10*30' E. 160 po. and 20 links to the beginning.

Chainbearers - A. M. Johnson & Wm J. Jelingsworth, duly sworn.

A. J. Currence
Co. Surveyor

LATITUDES, DEPARTURES, AND CLOSING ERRORS

LINES DESIGNATED	Direction	Distance Chains	Distance Links	Latitudes N	Latitudes S	Departures E	Departures W	MISCELLANEOUS NOTES

PLAT OF SURVEY

.....Section or Lot.....Twp. or Blk.....Range..... { East / West } 6th P. M.



CERTIFICATES

Application for survey of.....*Section*....., *Township*....., *North, Range*.....,

by....., *191*....., *owner of the*.....

.....*of said section.*

Interested parties were notified by.....*on the*.....*day of*.....*191*.....,
(Mail or Personal Service)

of date when said survey would begin. Interested parties present were.....

.....

OATH OF CHAINMEN

We,.....*and*.....,

do hereby certify that, after being duly sworn, we assisted....., *County Surveyor, in the survey of*

.....*Section*....., *Township*.....*North, Range*.....

and that all lines of said survey were accurately measured by us according to instructions given us and to the best of our skill and ability.

Subscribed in my presence and sworn to before me

this.....*day of*.....*191*.....

.....*County Surveyor.*

.....*Chainman,*

.....*Chainman,*

.....*Chainman.*

SURVEYOR'S CERTIFICATE

I hereby certify that on the.....*day of*.....*191*....., *I surveyed*

.....

Section....., *Township*.....*North, Range*....., *and that said survey was accurately made, according to law and the established rules and regulations governing the subdivision of sections, and that all corners were perpetuated with durable material as provided by law and as specifically set forth in the foregoing field notes; and that said notes and map have been compared with the memorandum notes of survey and are true and correct.*

Witness my hand this.....*day of*.....*191*.....

.....*County Surveyor.*

OFFICIAL RECORD

FIELD NOTES

5421—KLOPP & BARTLETT CO., Printing, Lithographing, County Supplies: Omaha.

From Station	Course of Line	To Stat'n	Distance Chains	Distance Links	Magnetic Variation or Angle	Kind of Corner	REMARKS

February 6, 1868

Surveyed for Elisha Haight the Southeast quarter of Sec. 29, Town. 1, Range 13 E.

Commencing at the half mile corner on the east side of said Sec., thence west Va. 10*32'E. 156 po. to a stone in the center of said Sec., thence south Va. 10*54'E. 160 po. to the half mile corner on the south side of said Sec., thence east Va. 10*30' E. 159 po. 12 1/2 links to the southeast corner of said Sec., thence north Va. 10*40' E. 160 po. and 13 links to the beginning.

Chainbearers - A. M. Johnson & Hauser, duly sworn.

A. J. Currence
Co. Surveyor

February 7, 1868

Surveyed one acre of school land out of the southwest corner of the northeast quarter of Section 28, Town. 1, Range 13 E.

Commencing at a stone in the center of said Sec., thence north Va. 10*30' E. 15 po. to a stone, thence east Va. 9*80' E. 10 po. and 17 links, thence south Va. 10*30' E. 15 po. to a stone, thence west Va. 9*30' E. 10 po. and 17 links to the beginning.

The above acre of land was donated by Jacob Renrod for a school house lot.

Chainbearers - A. Hford, Edie and James H. Roper, duly sworn.

A. J. Currence, Co. Surveyor

February 7, 1868

Surveyed for Jacob Frey the south half of the southeast quarter of Section 23, Town. 1, Range 13 E.

Commencing at the southeast corner of said Sec., thence west Va. 10*30' E. 160 po. to the half mile corner on the south side of said Sec., thence north Va. 11*00' E. 79 po. and 20 links to a stone, thence east Va. 11*00' E. 160 po. to a red flint stone with two hacks on it, thence south Va. 10*30' E. 80 po. to the place of beginning.

Chainbearers S. M. Duryea and George Stevens, duly sworn.

A. J. Currence
Co. Surveyor

LATITUDES, DEPARTURES, AND CLOSING ERRORS

LINES DESIGNATED	Direction	Distance Chains	Distance Links	Latitudes N	Latitudes S	Departures E	Departures W	MISCELLANEOUS NOTES

PLAT OF SURVEY

.....Section or Lot.....Twp. or Blk.....Range..... {East / West} 6th P. M.



CERTIFICATES

Application for survey of.....*Section*....., *Township*....., *North, Range*.....,

by....., *191*....., *owner of the*.....

.....*of said section.*

Interested parties were notified by.....*on the*.....*day of*.....*191*.....,
(Mail or Personal Service)

of date when said survey would begin. Interested parties present were.....

.....

OATH OF CHAINMEN

We,.....*and*.....,

do hereby certify that, after being duly sworn, we assisted....., *County Surveyor, in the survey of*

.....*Section*....., *Township*.....*North, Range*.....

and that all lines of said survey were accurately measured by us according to instructions given us and to the best of our skill and ability.

Subscribed in my presence and sworn to before me .....*Chainman,*

this.....*day of*.....*191*.....

.....*Chainman,*

.....*County Surveyor.* .....*Chainman.*

SURVEYOR'S CERTIFICATE

I hereby certify that on the.....*day of*.....*191*....., *I surveyed*

.....

Section....., *Township*.....*North, Range*....., *and that said survey was accurately made, according to law and the established rules and regulations governing the subdivision of sections, and that all corners were perpetuated with durable material as provided by law and as specifically set forth in the foregoing field notes; and that said notes and map have been compared with the memorandum notes of survey and are true and correct.*

Witness my hand this.....*day of*.....*191*.....

.....*County Surveyor.*

OFFICIAL RECORD

FIELD NOTES

M21—KLOPP & BARTLETT CO., Printing, Lithographing, County Supplies, Omaha.

From Station	Course of Line	To Stat'n	Distance Chains	Distance Links	Magnetic Variation or Angle	Kind of Corner	REMARKS

February 7, 1868

Surveyed for Jacob Frey the south half of the southwest quarter of Sec. 24, Town. 1, Range 13 E.

Commencing at the southwest corner of said Sec., thence east Va. 10*22'E. 160 po. to the half mile corner on the south side of said Sec., thence north Va. 10*40' E. 80 po. to a large stone marked 4 on the top side ot it, thence west Va. 10*22'E. 160 po. to a red flint stone, two notches on the north side of it, thence south Va. 10*30'E. 80 po. to the beginning.

Chainbearers - S. M. Duryea and George Stevens, duly sworn.

A. J. Currence
Co. Surveyor

February 11, 1868

Surveyed for Harold Fyndale the southwest forty of the northwest quarter of Section 24, Town. 1, Range 13E.

Commencing at the half mile corner between Sec. 23 and 24 thence east Va. 10*30'E. 80 po. to a stone marked "x", thence north Va. 10*30'E. 80 po. and 6 links to a stone marked "x", thence west Va. 10*12'E. 80 po. to a stone marked "x", thence south Va. 10*30'E. 80 po to the beginning.

Chainbearers - S. M. Duryea and George Stevens, duly sworn.

A. J. Currence
Co. Surveyor

February 11, 1868

Surveyed for Harold Fyndale the southeast 40 of the northeast quarter of Section 23, Town. 1, Range 13E.

Commencing at the half mile corner between Sections 23 and 24. Thence north Va. 10*30'E. 80 po. to a stone marked x, thence west Va. 10*28'E. 80 po. to a stone marked x, thence south Va. 11*.08'E. 80 po. to a stone marked x, thence east Va. 10*41'E. 80 po. to the beginning.

Chainbearers - S. M. Duryea and George Stevens, duly sworn.

A

A. J. Currence
Co. Surveyor

LATITUDES, DEPARTURES, AND CLOSING ERRORS

LINES DESIGNATED	Direction	Distance Chains	Distance Links	Latitudes N	Latitudes S	Departures E	Departures W	MISCELLANEOUS NOTES

PLAT OF SURVEY

.....Section or Lot.....Twp. or Blk.....Range..... { East / West } 6th P. M.



CERTIFICATES

Application for survey of.....*Section*....., *Township*....., *North, Range*.....,

by....., *191*....., *owner of the*.....

.....*of said section.*

Interested parties were notified by.....*on the*.....*day of*.....*191*.....,
(Mail or Personal Service)

of date when said survey would begin. Interested parties present were.....

.....

OATH OF CHAINMEN

We,.....*and*.....,

do hereby certify that, after being duly sworn, we assisted....., *County Surveyor, in the survey of*

.....*Section*....., *Township*.....*North, Range*.....
and that all lines of said survey were accurately measured by us according to instructions given us and to the best of our skill and ability.

Subscribed in my presence and sworn to before me .....*Chainman,*

this.....*day of*.....*191*.....

.....*Chainman,*

.....*County Surveyor.* .....*Chainman.*

SURVEYOR'S CERTIFICATE

I hereby certify that on the.....*day of*.....*191*....., *I surveyed*

.....

Section....., *Township*.....*North, Range*....., *and that said survey was accurately made, according to law and the established rules and regulations governing the subdivision of sections, and that all corners were perpetuated with durable material as provided by law and as specifically set forth in the foregoing field notes; and that said notes and map have been compared with the memorandum notes of survey and are true and correct.*

Witness my hand this.....*day of*.....*191*.....

.....*County Surveyor.*

OFFICIAL RECORD

FIELD NOTES

5421—KLOPP & BARTLETT CO., Printing, Lithographing, County Supplies; Omaha.

From Station	Course of Line	To Stat'n	Distance Chains	Distance Links	Magnetic Variation or Angle	Kind of Corner	REMARKS

February 11, 1868

Surveyed for Harold Fyndale the N.E. 40 of the southwest quarter of Section 23, Town. 1, Range 13E.

Commencing at the half mile corner between Sections 23 and 24, thence south Va. 10*30'E. 80 po. croping Easley Creek to a red flint stone 2 notches on the north side of it, thence west Va. 11*00' E. 80 po. to a stone marked x, thence north Va. 11*.02'E. 80 po. to a stone marked x, thence east Va. 10*47'E. 80 po. to the beginning.

Chainbearers - S. M. Duryea & G. Stevens, duly sworn.

A. J. Currence
Co. Surveyor

February 12, 1868

Surveyed for Frederick Hoffman the northwest 40 of the N.E. quarter of Section 23, Town. 1, Range 13E.

Commencing at the half mile corner on the north side of said section, thence south Va. 11)00'E. 79 po. & 20 links to a red flint stone marked x, thence east Va. 10*30'E. 80 po. to a stone marked x, thence north Va. 11*.09'E. 80 po. to a stone marked x, thence west Va. 10*30' E. 80 po. & 17 links to the beginning.

Chainbearers - S. M. Duryea & G. Stevens, duly sworn.

A. J. Currence
Co. Surveyor

February 12, 1868

Surveyed for S. M. Duryea the N. E. 40 of the N. E. quarter of Section 23, Town. 1, Range 13 E.

Commencing at the N. E. corner of said Section thence west Va. 10*30' E. 80 po. & 7 links to a stone marked x, thence south Va. 11*.09' E. 80 po. to a stone marked x, thence east Va. 10*28'E. 80 po. to a stone marked x, thence north Va. 10*30'E. 80 po. to the beginning.

Chainbearers - S. M. Duryea & G. Stevens, duly sworn.

A. J. Currence
Co. Surveyor

LATITUDES, DEPARTURES, AND CLOSING ERRORS

LINES DESIGNATED	Direction	Distance Chains	Distance Links	Latitudes N	Latitudes S	Departures E	Departures W	MISCELLANEOUS NOTES

PLAT OF SURVEY

.....Section or Lot.....Twp. or Blk.....Range..... { East / West } 6th P. M.



CERTIFICATES

Application for survey of.....*Section*....., *Township*....., *North, Range*.....,

by....., *191*....., *owner of the*.....

.....*of said section.*

Interested parties were notified by.....*on the*.....*day of*.....*191*.....,
(Mail or Personal Service)

of date when said survey would begin. Interested parties present were.....

.....

OATH OF CHAINMEN

We,.....*and*.....,

do hereby certify that, after being duly sworn, we assisted....., *County Surveyor, in the survey of*

.....*Section*....., *Township*.....*North, Range*.....
and that all lines of said survey were accurately measured by us according to instructions given us and to the best of our skill and ability.

Subscribed in my presence and sworn to before me .....*Chainman,*

this.....*day of*.....*191*..... .....*Chainman,*

.....*County Surveyor.* .....*Chainman.*

SURVEYOR'S CERTIFICATE

I hereby certify that on the.....*day of*.....*191*....., *I surveyed*

.....

Section....., *Township*.....*North, Range*....., *and that said survey was accurately made, according to law and the established rules and regulations governing the subdivision of sections, and that all corners were perpetuated with durable material as provided by law and as specifically set forth in the foregoing field notes; and that said notes and map have been compared with the memorandum notes of survey and are true and correct.*

Witness my hand this.....*day of*.....*191*.....

.....*County Surveyor.*

OFFICIAL RECORD

FIELD NOTES

5421—KLOPP & BARTLETT CO., Printing, Lithographing, County Supplies; Omaha.

From Station	Course of Line	To Stat'n	Distance Chains	Distance Links	Magnetic Variation or Angle	Kind of Corner	REMARKS

February 12, 1868

Surveyed for S. M. Duryea the N. W. 40 of the N. W. quarter of Section 24, Town. 1, Range 13E.

Commencing at the northwest corner of said Section thence south Va. 10*30'E. 80 po. to a stone marked with a letter x, thence east Va. 10*12'E. 80 po. to a stone marked with a letter x, thence north Va. 10*30' E. 80 po. & 6 links to a stone marked with a letter x, thence west Va. 10*22'E. 80 po. to the beginning.

Chainbearers - S. M. Duryea & G. Stevens, duly sworn.

A. J. Currence
Co. Surveyor

February 14, 1868

Surveyed for Frederick Hoffman the north half of the N.W. quarter of Section 23, Town. 1, Range 13 E.

Commencing at the northwest corner of said section thence south Va. 10*40'E. 80 po. to a stone marked with a letter x, thence east Va. 10*33'E. 160 po. & 10 links to a red flint stone marked with a letter x, thence north Va. 11*00'E. 79 po. & 20 links to the half mile corner on the north side of said Sec., thence west Va. 10*40'E. 160 po. to the beginning.

Chainbearers - Jacob Frey & G. Stevens, duly sworn.

A. J. Currence
Co. Surveyor

February 14, 1868

Surveyed for Frederick Hoffman the S.W. 40 of the northwest quarter of Section 23, Town. 1, Range 13 E.

Commencing at the half mile corner on the west side of said Section at a stone. Said stone was set instead of government corner,, government corner being gone, thence north Va. 10*40' E. 80 po. to a stone marked x, thence east Va. 10*33' E. 80 po. to a stone marked x, thence south Va. 10*56' E. 80 po. to a stone marked x, thence west Va. 10*40' E. 80 po. to the beginning.

A. J. Currence
Co. Surveyor

LATITUDES, DEPARTURES, AND CLOSING ERRORS

LINES DESIGNATED	Direction	Distance Chains	Distance Links	Latitudes N	Latitudes S	Departures E	Departures W	MISCELLANEOUS NOTES

PLAT OF SURVEY

.....Section or Lot.....Twp. or Blk.....Range..... {East / West} 6th P. M.



CERTIFICATES

Application for survey of.....*Section*....., *Township*....., *North, Range*.....,

by....., *191*....., *owner of the*.....

.....*of said section.*

Interested parties were notified by.....*on the*.....*day of*.....*191*.....,
(Mail or Personal Service)

of date when said survey would begin. Interested parties present were.....

.....

OATH OF CHAINMEN

We,.....*and*.....,

do hereby certify that, after being duly sworn, we assisted....., *County Surveyor, in the survey of*

.....*Section*....., *Township*.....*North, Range*.....

and that all lines of said survey were accurately measured by us according to instructions given us and to the best of our skill and ability.

Subscribed in my presence and sworn to before me .....*Chainman,*

this.....*day of*.....*191*..... .....*Chainman,*

.....*County Surveyor.* .....*Chainman.*

SURVEYOR'S CERTIFICATE

I hereby certify that on the.....*day of*.....*191*....., *I surveyed*

.....

Section....., *Township*.....*North, Range*....., *and that said survey was accurately made, according to law and the established rules and regulations governing the subdivision of sections, and that all corners were perpetuated with durable material as provided by law and as specifically set forth in the foregoing field notes; and that said notes and map have been compared with the memorandum notes of survey and are true and correct.*

Witness my hand this.....*day of*.....*191*.....

.....*County Surveyor.*

OFFICIAL RECORD

FIELD NOTES

5421—KLOPP & BARTLETT CO., Printing, Lithographing, County Supplies; Omaha.

From Station	Course of Line	To Stat'n	Distance Chains	Distance Links	Magnetic Variation or Angle	Kind of Corner	REMARKS

February 14, 1868

Surveyed for Frederick Hoffman the southeast 40 of the Southeast quarter of Section 22, Town. 1, Range 13 E.

Commencing at a stone marked x, said stone was set for the half mile corner on the east side of said Section government corner being gone, thence west Va. 10*30'E. 80 po. & 19 links to a stone, thence north Va. 10*30'E. 80 po. to a stone, thence east Va. 10*30'E. 80 po. ~~xx~~ & 20 links to a stone marked x, thence south Va. 10*30'E. 80 po. to the beginning.

Chainbearers - Jacob Frey & George Stevens - Duly sworn.

A. J. Currence
Co. Surveyor

February 13, 1868

Surveyed for O. W. Duning 10 acres of timber out of the south side of northeast quarter of Section 27, Town. one, Range 13E.

Commencing at the half mile corner on the west side of said section a stone in Four Mile Creek, thence north Va. 11*00'E. 28 1/2 po. to a stone, thence 38 E. Va. 11*00'E. 26 po. & 12 1/2 links, thence east 92 po. to a stone, this line I did not run, thence south Va. 11*00'E. 11 po. & 2 1/2 links to a stone marked x, thence west Va. 52' E. 100 po. to a stone marked x from which a small Elm 4 inches in diameter bears N 31 E. 15 po. & 6 links to the beginning.

Chainbearers - Henry Robinson & V. J. Roper, duly sworn.

A. J. Currence
Co. Surveyor

February 15, 1868

Christian Hoffman, the north half of the n.E. quarter of Section 26, Town. one, Range 13E.

Commencing at the half mile corner on the north side of said Sec., thence south Va. 10*41'E. 80 po. to a stone marked x, thence east Va. 10*45'E. 160 po. to a stone marked x from which a large Burr Oak bears west Dist. 21 links, thence north Va. 10*40'E. 80 po. to the N.W. corner of said Sec., thence west Va. 10*30'E. 160 po. to a stone marked x set instead of government corner.

Chainbearers - Jacob Mez & G. Stevens, duly sworn.

A. J. Currence
Co. Surveyor

LATITUDES, DEPARTURES, AND CLOSING ERRORS

LINES DESIGNATED	Direction	Distance Chains	Distance Links	Latitudes N	Latitudes S	Departures E	Departures W	MISCELLANEOUS NOTES

PLAT OF SURVEY

.....Section or Lot.....Twp. or Blk.....Range..... { East / West } 6th P. M.



CERTIFICATES

Application for survey of.....*Section*....., *Township*....., *North, Range*.....,

by....., *191*....., *owner of the*.....

.....*of said section.*

Interested parties were notified by.....*on the*.....*day of*.....*191*.....,
(Mail or Personal Service)

of date when said survey would begin. Interested parties present were.....

.....

OATH OF CHAINMEN

We,.....*and*.....,

do hereby certify that, after being duly sworn, we assisted....., *County Surveyor, in the survey of*

.....*Section*....., *Township*.....*North, Range*.....
and that all lines of said survey were accurately measured by us according to instructions given us and to the best of our skill and ability.

Subscribed in my presence and sworn to before me .....*Chainman,*

this.....*day of*.....*191*..... .....*Chainman,*

.....*County Surveyor.* .....*Chainman.*

SURVEYOR'S CERTIFICATE

I hereby certify that on the.....*day of*.....*191*....., *I surveyed*

.....

Section....., *Township*.....*North, Range*....., *and that said survey was accurately made, according to law and the established rules and regulations governing the subdivision of sections, and that all corners were perpetuated with durable material as provided by law and as specifically set forth in the foregoing field notes; and that said notes and map have been compared with the memorandum notes of survey and are true and correct.*

Witness my hand this.....*day of*.....*191*.....

.....*County Surveyor.*

OFFICIAL RECORD

FIELD NOTES

5421—KLOPP & BARTLETT CO., Printing, Lithographing, County Supplies; Omaha.

From Station	Course of Line	To Stat'n	Distance Chains	Distance Links	Magnetic Variation or Angle	Kind of Corner	REMARKS

February 15, 1868

Surveyed for Christian Hoffman the N. E. 40 of the northwest quarter of Sec. 26, Town. one, Range 13 E.

Commencing at the half mile corner on the north side of said section, thence west Va. 10*30'E. 80 po. to a stone marked x, thence south Va. 10*40'E. 80 po. to a stone marked x, thence east Va. 10*20'E. 80 po. to a stone marked x, thence north Va. 10*41'E. 80 po. to the beginning.

Chainbearers - Jacob Frey & G. Stevens - duly sworn.

February 15, 1868

Surveyed for Christian Hoffman 18 acres of the north side of the southwest 40 of the northeast quarter of Section 26, Town. one, Range 13E.

Commencing at a stone marked x 80 po. south of the half mile corner on the north side of said section, thence south Va. 10*41'E. 36 po. to a stone marked x, thence east Va. 10*45'E. 80 po. to a stone marked x, thence north Va. 10*40'E. 36 po. to a stone marked x, thence west Va. 10*45'E. 80 po. to the beginning.

Chainbearers - Jacob Frey & G. Stevens, duly sworn.

A. J. Currence
Co. Surveyor

February 15, 1868

I established the center of Section 24 in Town. one, Range 13E. Holcamon Margrave.

Commencing at the half mile corner on the north side of said Sec., thence south Va. 10*40'E. 160 po. to a stone marked with a crop on it in the center of said Section.

Chainbearers - S. M. Duryea & G. Stevens, duly sworn.

A. J. Currence
Co. Surveyor

LATITUDES, DEPARTURES, AND CLOSING ERRORS

LINES DESIGNATED	Direction	Distance Chains	Distance Links	Latitudes N	Latitudes S	Departures E	Departures W	MISCELLANEOUS NOTES

PLAT OF SURVEY

.....Section or Lot.....Twp. or Blk.....Range..... {East / West} 6th P. M.

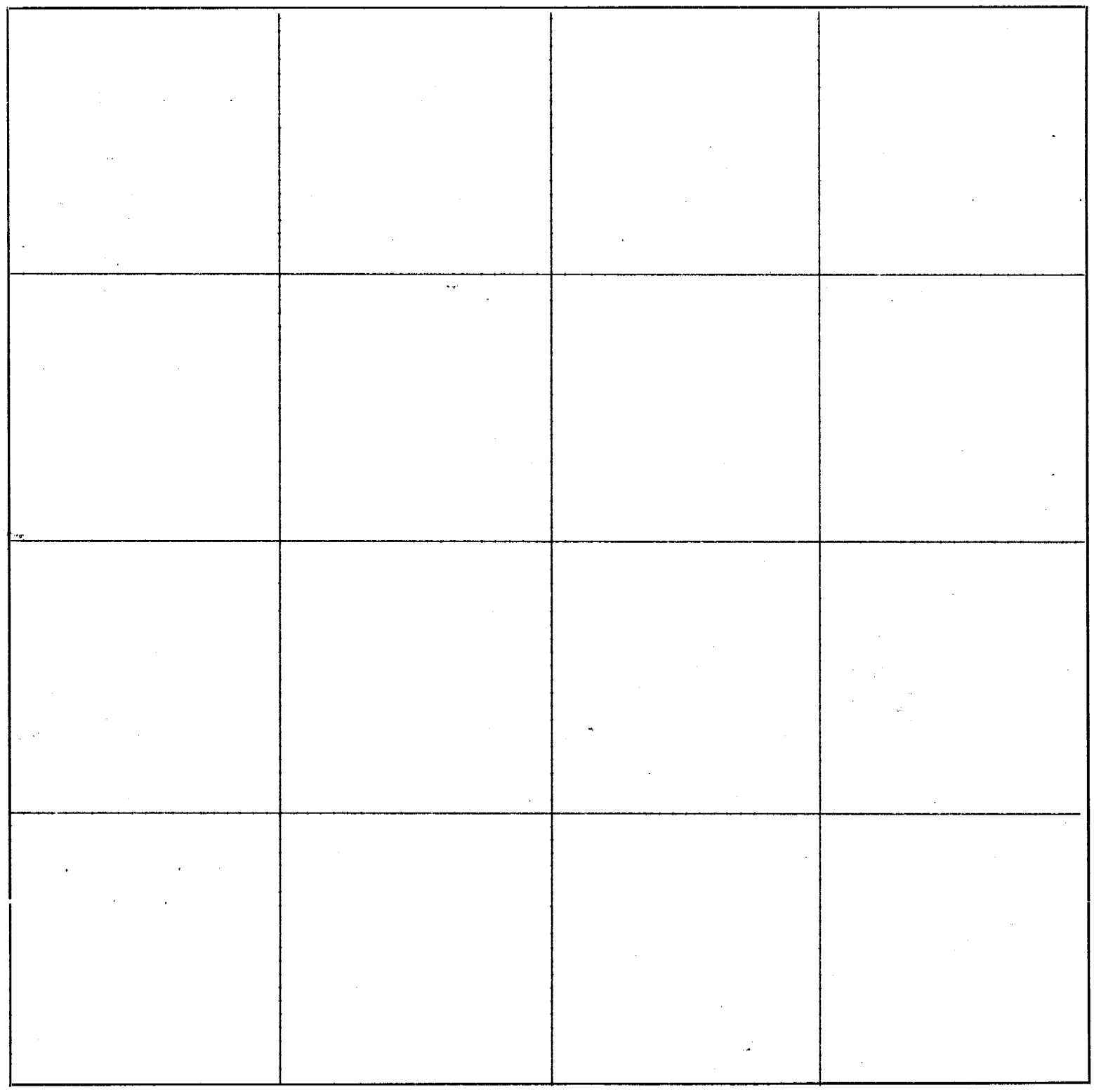

CERTIFICATES

Application for survey of.....*Section*....., *Township*....., *North, Range*.....,

by....., *191*....., *owner of the*.....

.....*of said section.*

Interested parties were notified by.....*on the*.....*day of*.....*191*.....,
(Mail or Personal Service)

of date when said survey would begin. Interested parties present were.....

.....

OATH OF CHAINMEN

We,.....*and*.....,

do hereby certify that, after being duly sworn, we assisted....., *County Surveyor, in the survey of*

.....*Section*....., *Township*.....*North, Range*.....
and that all lines of said survey were accurately measured by us according to instructions given us and to the best of our skill and ability.

Subscribed in my presence and sworn to before me .....*Chainman,*

this.....*day of*.....*191*..... .....*Chainman,*

.....*County Surveyor.* .....*Chainman.*

SURVEYOR'S CERTIFICATE

I hereby certify that on the.....*day of*.....*191*....., *I surveyed*

.....

Section....., *Township*.....*North, Range*....., *and that said survey was accurately made, according to law and the established rules and regulations governing the subdivision of sections, and that all corners were perpetuated with durable material as provided by law and as specifically set forth in the foregoing field notes; and that said notes and map have been compared with the memorandum notes of survey and are true and correct.*

Witness my hand this.....*day of*.....*191*.....

.....*County Surveyor.*

OFFICIAL RECORD

FIELD NOTES

M21—KLOPP & BARTLETT CO., Printing, Lithographing, County Supplies, Omaha.

From Station	Course of Line	To Stat'n	Distance Chains	Distance Links	Magnetic Variation or Angle	Kind of Corner	REMARKS

June 8, 1868

I established the mile line thru the center of Section 22 in Town. two, Range 13E for O. Carpenter.

Commencing at the half mile corner on the north side of said Section, thence south Va. 10*50'E. 159 po. & 10 links to center of said section. Set a white limestone 16 x 14 x 2 1/2 inches for center corner, thence south Va. 10*50'E. 159 po. & 10 links to half mile corner on the south side of said Section.

Chainbearers - S. Moon & Y. Kenter, duly sworn.

J. W. Beckwith, Assistant Surveyor

A. J. Currence, Co. Surveyor

February 21, 1868

Surveyed for Thos. Woodford 10 acres of timber out of the north side of Lot three, Section 36, Town. one, Range 17E.

Commencing at the N. E. corner of said lot in a slough at a stake I placed stone instead thereof thence west Va. 1.3*E. 88 po. to a stone in a slough, thence south Va. 12*30'E. 18 po. and 4 links to a stone in a slough, thence east Va. 13*00'E. 88 po. to a stone, thence north Va. 12*30'E. 18 po. and 4 links to the beginning.

A. J. Currence
Co. Surveyor

February 21, 1868

Surveyed five acres of timber for Jacob Heikes out of Lot three, Section 36, Town. 1, Range 17E.

Commencing at a stone 18 po. & 4 links south of the N.E. corner of said Lot 3, the same being a corner to Thos. Woodfords Land. Thence west Va. 13*E. 88 po. to a stone in a slough, thence south Va. 12*30'E. 9 po. & 2 links to a stone, thence east Va. 13*00'E. 80 po. to a stone, thence north Va. 12*30'E. 9 po. & 2 links to the beginning.

A. J. Currence
Co. Surveyor

LATITUDES, DEPARTURES, AND CLOSING ERRORS

LINES DESIGNATED	Direction	Distance Chains	Distance Links	Latitudes N	Latitudes S	Departures E	Departures W	MISCELLANEOUS NOTES

PLAT OF SURVEY

.....Section or Lot.....Twp. or Blk.....Range..... { East / West } 6th P. M.



CERTIFICATES

Application for survey of.....*Section*....., *Township*....., *North, Range*.....,

by....., *191*....., *owner of the*.....

.....*of said section.*

Interested parties were notified by.....*on the*.....*day of*.....*191*.....,
(Mail or Personal Service)

of date when said survey would begin. Interested parties present were.....

.....

OATH OF CHAINMEN

We,.....*and*.....,

do hereby certify that, after being duly sworn, we assisted....., *County Surveyor, in the survey of*

.....*Section*....., *Township*.....*North, Range*.....
and that all lines of said survey were accurately measured by us according to instructions given us and to the best of our skill and ability.

Subscribed in my presence and sworn to before me .....*Chainman,*

this.....*day of*.....*191*..... .....*Chainman,*

.....*County Surveyor.* .....*Chainman.*

SURVEYOR'S CERTIFICATE

I hereby certify that on the.....*day of*.....*191*....., *I surveyed*

.....

Section....., *Township*.....*North, Range*....., *and that said survey was accurately made, according to law and the established rules and regulations governing the subdivision of sections, and that all corners were perpetuated with durable material as provided by law and as specifically set forth in the foregoing field notes; and that said notes and map have been compared with the memorandum notes of survey and are true and correct.*

Witness my hand this.....*day of*.....*191*.....

.....*County Surveyor.*

OFFICIAL RECORD

FIELD NOTES

5421—KLOPP & BARTLETT CO., Printing, Lithographing, County Supplies; Omaha.

From Station	Course of Line	To Stat'n	Distance Chains	Distance Links	Magnetic Variation or Angle	Kind of Corner	REMARKS

February 21, 1868

Surveyed 10 acres of timber for Henry Rieger out of Lot three, Sec. 36, Town. one, Range 17E.

Commencing at a stone 27 po. & 6 links south of the N.E. corner of said Lot and the same being a corner to Jacob Heikes Lot, thence west Va. 13*E. 88 po. to a stone in a slough, thence south Va. 12*30'E. 18 po. & 4 links to a stone, thence east Va. 13*00'E. 88 po. to a stone, thence north Va. 12*30'E. 18 po. & 4 links to the beginning.

A. J. Currence
Co. Surveyor

February 21, 1868

Surveyed for Charles Deshner 5 acrew of timber out of Lot three, Section 36, Town. one, Range 17E.

Commencing at a stone in the east line of said lot & 45 po. & 10 links south of the N.E. corner of said lot, thence west Va. 13*00'E. 88 po. to a stone in a slough, thence south Va. 12*30'E. 9 po. & 2 links to a stone, thence east Va. 13*00'E. 88 po. to a stone, thence north Va. 12*30' E. 9 po. & 2 links to the beginning. Chainbearers.

A. J. Currence
Co. Surveyor

February 21, 1868

Surveyed 21 acres of timber for Moses R. Scott out of Lot 5, Sec. 31, Town. one, Range 18E.

Commencing at the edge of the Nemaha River in the correction line between Kansas and Nebraska thence west to the said line Va. 13*00'E. 35 po. & 13 links, thence north Va. 12*30'E. 68 po. & 23 links to a stone, east Va. 13*E. 62 po. to the edge of the Nemaha, thence up the main channel of said river to the beginning. Chainbearers.

A. J. Currence
Co. Surveyor

LATITUDES, DEPARTURES, AND CLOSING ERRORS

LINES DESIGNATED	Direction	Distance Chains	Distance Links	Latitudes N	Latitudes S	Departures E	Departures W	MISCELLANEOUS NOTES

PLAT OF SURVEY

.....Section or Lot.....Twp. or Blk.....Range..... { East / West } 6th P. M.

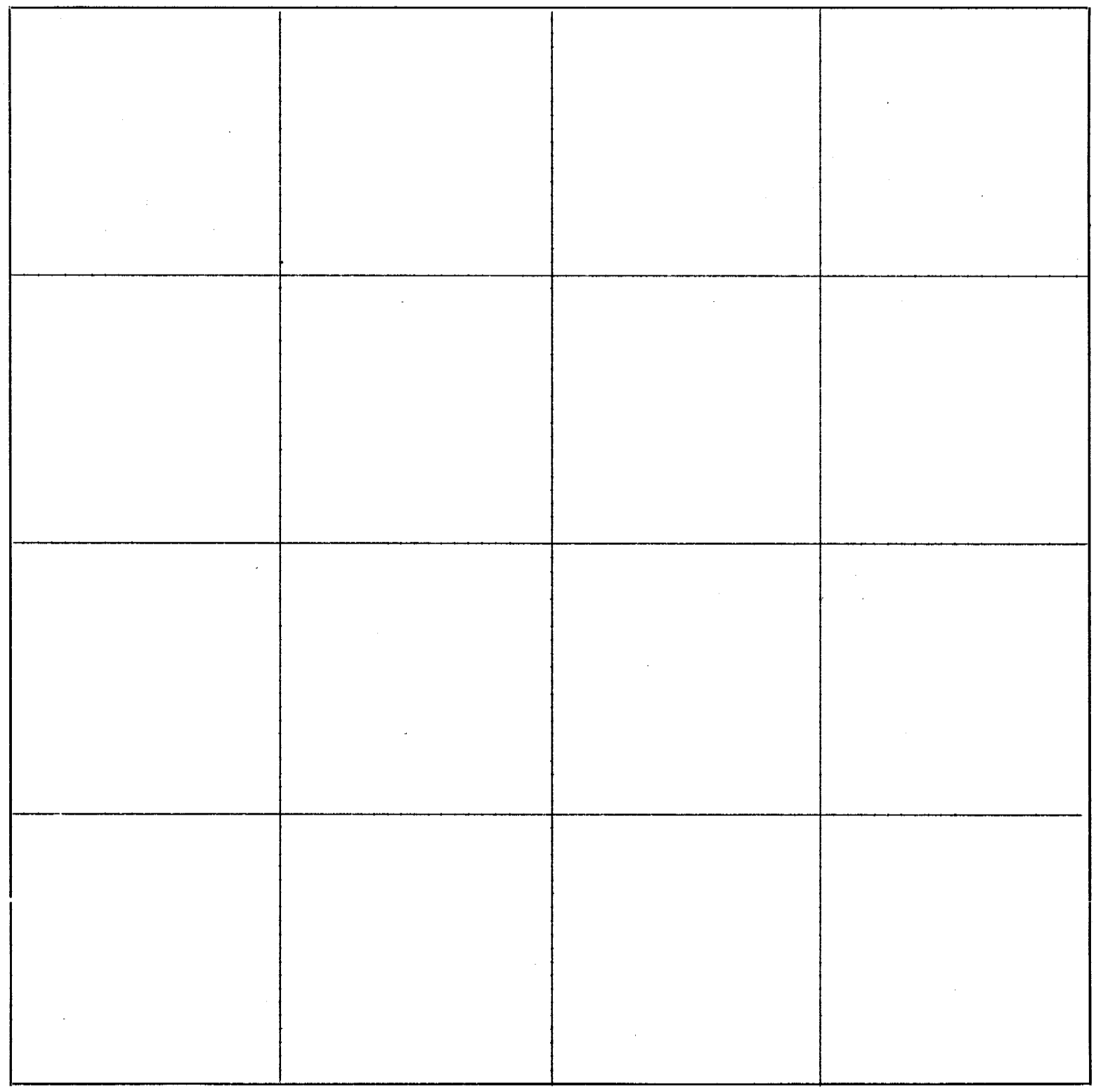

CERTIFICATES

Application for survey of.....Section....., Township....., North, Range.....,

by....., 191....., owner of the.....

.....of said section.

Interested parties were notified by.....on the.....day of.....191.....,
(Mail or Personal Service)

of date when said survey would begin. Interested parties present were.....

.....

OATH OF CHAINMEN

We,.....and.....,

do hereby certify that, after being duly sworn, we assisted....., County Surveyor, in the survey of

.....Section....., Township.....North, Range.....
and that all lines of said survey were accurately measured by us according to instructions given us and to the best of our skill and ability.

Subscribed in my presence and sworn to before me .....Chainman,

this.....day of.....191..... .....Chainman,

.....County Surveyor. .....Chainman.

SURVEYOR'S CERTIFICATE

I hereby certify that on the.....day of.....191....., I surveyed

.....

Section....., Township.....North, Range....., and that said survey was accurately made, according to law and the established rules and regulations governing the subdivision of sections, and that all corners were perpetuated with durable material as provided by law and as specifically set forth in the foregoing field notes; and that said notes and map have been compared with the memorandum notes of survey and are true and correct.

Witness my hand this.....day of.....191.....

.....County Surveyor.

OFFICIAL RECORD

FIELD NOTES

M21—KLOPP & BARTLETT CO. Printing, Lithographing, County Supplies; Omaha.

From Station	Course of Line	To Stat'n	Distance Chains	Distance Links	Magnetic Variation or Angle	Kind of Corner	REMARKS

March 12, 1868

Surveyed for Thos. H. Brown the west half of the N.E. quarter of Sec. seven(7), Town. one, Range 16E.

Commencing at the half mile corner on the north side of said section, thence south Va. 11*00'E. 160 po. a stone marked with crop on it in the center of said Section, thence east Va. 10*00'E. 79 po. & 15 links to a stone marked x, thence north Va. 10*50'E. 160 po. to a stone marked x, thence west Va. 10*60'E. 80 po. to the place of beginning.

Chainbearers - Y. H. Brown & Y. J. Raxton, duly sworn.

A. J. Currence
Co. Surveyor

March 12, 1868

Surveyed for Wm Paxton the east half of the N. E. quarter of Sec. seven, Town. one, Range 16E.

Commencing at the N. E. corner of said section thence south Va. 10*50'E. 160 po. to the half mile corner on the east side of said Section, thence west Va. 10*00'E. 79 po. & 15 links to a stone marked x, thence north Va. 10*50'E. 160 po. to a stone marked x, thence east Va. 10*40'E. 80 po. to the place of beginning.

Chainbearers - Y. H. Brown & Y. J. Raxton, duly sworn.

A. J. Currence
Co. Surveyor

March 12, 1868

Surveyed for Y. J. Raxton the west half of the southwest quarter of Section eight, Town. one, Range 16E.

Commencing at the southwest corner of said Section, thence north Va. 11*00'E. 159 po. & 7 links to the half mile corner on the west side of said Section, thence east Va. 10*30'E. 80 po. to a stone marked x, thence south Va. 10*30'E. 159 po. & 16 links to a stone marked x, thence west Va. 10*15'E. 80 po. to the beginning.

Chainbearers - Y. J. Raxton & Thos. H. Brown, duly sworn.

A. J. Currence
Co. Surveyor

LATITUDES, DEPARTURES, AND CLOSING ERRORS

LINES DESIGNATED	Direction	Distance Chains	Distance Links	Latitudes N	Latitudes S	Departures E	Departures W	MISCELLANEOUS NOTES

PLAT OF SURVEY

.....Section or Lot.....Twp. or Blk.....Range..... {East / West} 6th P. M.



CERTIFICATES

Application for survey of.....*Section*....., *Township*....., *North, Range*.....,

by....., *191*....., *owner of the*.....

.....*of said section.*

Interested parties were notified by.....*on the*.....*day of*.....*191*.....,
(Mail or Personal Service)

of date when said survey would begin. Interested parties present were.....

.....

OATH OF CHAINMEN

We,.....*and*.....,

do hereby certify that, after being duly sworn, we assisted....., *County Surveyor, in the survey of*

.....*Section*....., *Township*.....*North, Range*.....
and that all lines of said survey were accurately measured by us according to instructions given us and to the best of our skill and ability.

Subscribed in my presence and sworn to before me .....*Chainman,*

this.....*day of*.....*191*..... .....*Chainman,*

.....*County Surveyor.* .....*Chainman.*

SURVEYOR'S CERTIFICATE

I hereby certify that on the.....*day of*.....*191*....., *I surveyed*

.....

Section....., *Township*.....*North, Range*....., *and that said survey was accurately made, according to law and the established rules and regulations governing the subdivision of sections, and that all corners were perpetuated with durable material as provided by law and as specifically set forth in the foregoing field notes; and that said notes and map have been compared with the memorandum notes of survey and are true and correct.*

Witness my hand this.....*day of*.....*191*.....

.....*County Surveyor.*

OFFICIAL RECORD

FIELD NOTES

5421—KLOPP & BARTLETT CO., Printing, Lithographing, County Supplies; Omaha.

From Station	Course of Line	To Stat'n	Distance Chains	Distance Links	Magnetic Variation or Angle	Kind of Corner	REMARKS

March 16, 1868

Surveyed for Davis Fraizier the southeast quarter of Section 24, Town. 2, Range 14E.

Commencing at the S. E. corner of said Section thence north Va. 11*00'E. 159 po. & 10 links to the half mile corner on the east side of said Section, thence west Va. 10*43'E. 157 po. & 4 links to a stone in the center of said Section marked with a crop on it, thence south Va. 10*50'E. 159 po. & 15 links to the half mile corner on the south side of said Section, thence east Va. 10*55'E. 160 po. & 10 links to the beginning.

Chainbearers - John Sins & J. M. Boman, duly sworn.

A. J. Currence
Co. Surveyor

March 16, 1868

Surveyed for Joseph S. Snethen the S. W. quarter of Sec. 19 in Town. 2, Range 14E.

Commencing at the half mile corner on the south side of said Section, thence north Va. 11*10'E. 159 po. & 8 links to the center. A stone in said Section marked with a crop on it, thence west Va. 10*20'E. 155 po. & 18 links to the half mile corner on the west side of said Sec., thence south Va. 11* E. 159 po. & 10 links to the southwest corner of said Sec., thence east Va. 10*20'E. 155 po. & 23 links to beginning.

Chainbearers - J. M. Boman & D. Fraizier, duly sworn.

A. J. Currence
Co. Surveyor

March 17, 1868

Surveyed for George Snethen the N. W. quarter of Sec. 30 in Town. 2, Range 14E.

Commencing at the N.W. corner of said Section thence south Va. 11*00'E. 159 po. & 3 links to the half mile corner on the west side of said Section, thence east Va. 12*00'E. 156 po. & 47 links to a stone marked x in the center of said Sec., thence north Va. 11*00'E. 157 po. & 18 links to the half mile corner on the north side of said Sec., thence west Va. 11*00'E. 155 po. & 23 links to the beginning.

Chainbearers - Moses N. Monasmith & J. Snethen, duly sworn.

A. J. Currence
Co. Surveyor

LATITUDES, DEPARTURES, AND CLOSING ERRORS

LINES DESIGNATED	Direction	Distance Chains	Distance Links	Latitudes N	Latitudes S	Departures E	Departures W	MISCELLANEOUS NOTES

PLAT OF SURVEY

.....Section or Lot.....Twp. or Blk.....Range..... { East / West } 6th P. M.

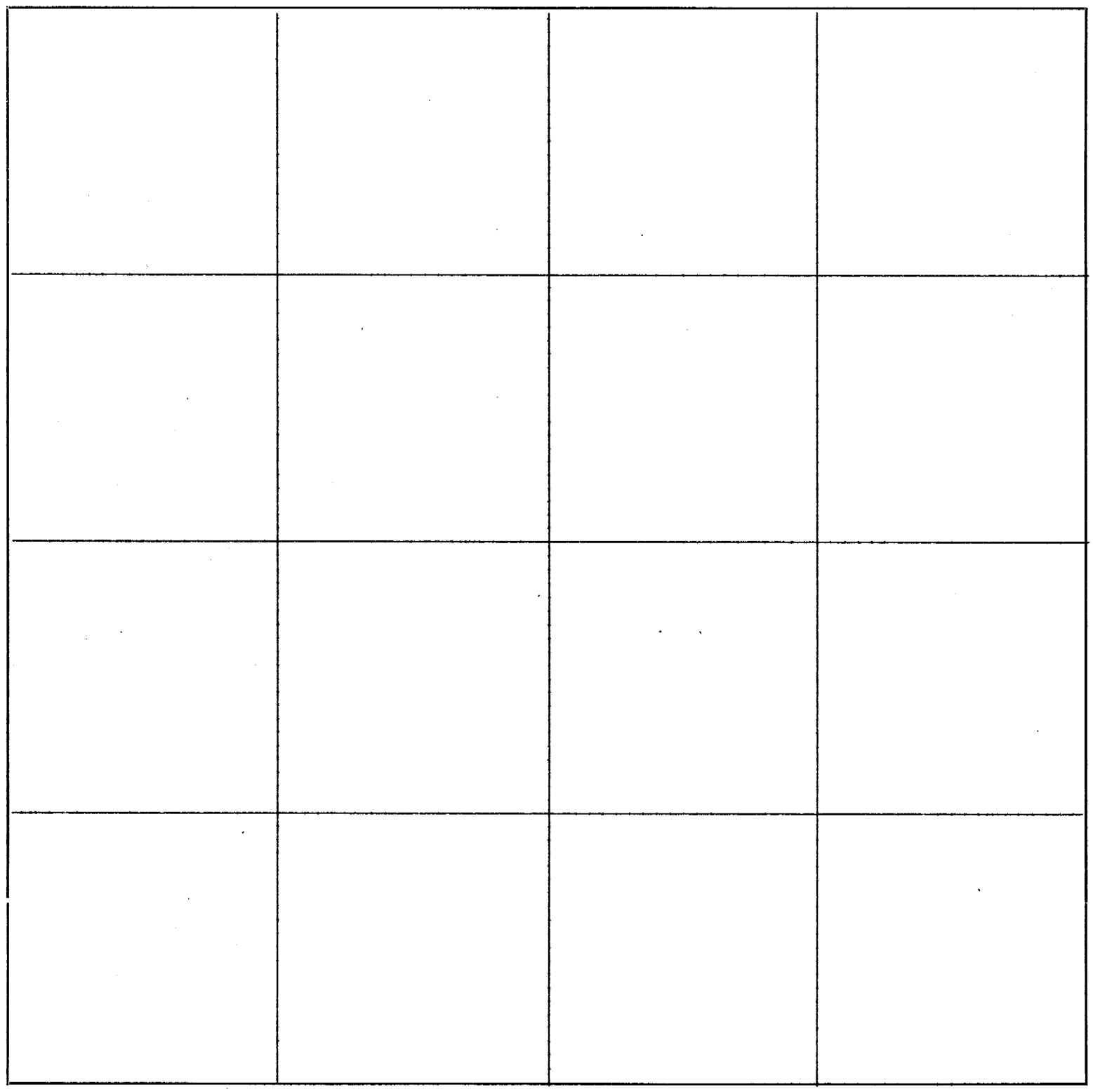

CERTIFICATES

Application for survey of.....Section....., Township....., North, Range.....,

by....., 191....., owner of the.....

.....of said section.

Interested parties were notified by.....on the.....day of.....191.....,
(Mail or Personal Service)

of date when said survey would begin. Interested parties present were.....

.....

OATH OF CHAINMEN

We,.....and.....,

do hereby certify that, after being duly sworn, we assisted....., County Surveyor, in the survey of

.....Section....., Township.....North, Range.....
and that all lines of said survey were accurately measured by us according to instructions given us and to the best of our skill and ability.

Subscribed in my presence and sworn to before me .....*Chainman,*

this.....day of.....191..... .....*Chainman,*

.....*County Surveyor.* .....*Chainman.*

SURVEYOR'S CERTIFICATE

I hereby certify that on the.....day of.....191....., I surveyed

.....

Section....., Township.....North, Range....., and that said survey was accurately made, according to law and the established rules and regulations governing the subdivision of sections, and that all corners were perpetuated with durable material as provided by law and as specifically set forth in the foregoing field notes; and that said notes and map have been compared with the memorandum notes of survey and are true and correct.

Witness my hand this.....day of.....191.....

.....*County Surveyor.*

OFFICIAL RECORD

FIELD NOTES

5421—KLOPP & BARTLETT CO., Printing, Lithographing, County Supplies; Omaha.

From Station	Course of Line	To Stat'n	Distance Chains	Distance Links	Magnetic Variation or Angle	Kind of Corner	REMARKS

March 17, 1868

Surveyed for George Snethen the north half of the S.W. quarter of Section 30, Town. 2, Range 14E.

Commencing at a stone marked x in the west line of said Sec. 79 po. & 15 links south of the half mile corner on the west side of said Sec. thence north Va. 11*22'E. 79 po. & 15 links to the above named corner on the west side of said Sec., thence east Va. 12*00'E. 156 po. & 7 links to a stone marked with a crop on it in the center of the Sec. thence south Va. 11*00'E. 78 po. & 21 1/2 links to a stone marked x. The closing line I did not run.

Chainbearers - Moses N. Monasmith & J. S. Snethen, duly sworn.

A. J. Currence
Co. Surveyor

March 17, 1868

Surveyed for George Boman the N. E. quarter of Sec. 30, Town. 2, Range 14E.

Commencing at the half mile corner on the north side of said Sec., thence south Va. 11*00'E. 157 po. & 18 links to a stone marked with a crop on it in the center of said Sec., thence east Va. 10*45'E. 159 po. & 19 links to the half mile corner on the east side of said Sec., thence north Va. 11*00'E. 160 po. to the N. E. corner of said Sec., thence west 11*00'E. 159 po. & 16 links to the beginning.

Chainbearers - Moses N. Monasmith & Joseph S. Snethen, duly sworn.

A. J. Currence
Co. Surveyor

March 17, 1868

Surveyed for Moses N. Monasmith the west half of the S. E. quarter of Sec. 19, Town. 2, Range 14E.

Commencing at the half mile corner on the south side of said Sec., thence east Va. 11*00'E. 79 po. & 20 1/2 links to a stone marked x, thence north Va. 11*22'E. 161 po. & 16 links to a stone marked x, thence west Va. 10*34'E. 79 po. & 21 1/2 links to a stone with a crop on it in center of the Sec., thence south Va. 11*10'E. 159 po. & 8 links to the beginngin.

Chainbearers - Joseph Snethen & George Boman, duly sworn.

A. J. Currence
Co. Surveyor

LATITUDES, DEPARTURES, AND CLOSING ERRORS

LINES DESIGNATED	Direction	Distance Chains	Distance Links	Latitudes N	Latitudes S	Departures E	Departures W	MISCELLANEOUS NOTES

PLAT OF SURVEY

.....Section or Lot.....Twp. or Blk.....Range..... { East / West } 6th P. M.



CERTIFICATES

Application for survey of.....*Section*....., *Township*....., *North, Range*.....,

by....., *191*....., *owner of the*.....

.....*of said section.*

Interested parties were notified by.....*on the*.....*day of*.....*191*.....,
(Mail or Personal Service)

of date when said survey would begin. Interested parties present were.....

.....

OATH OF CHAINMEN

We,.....*and*.....,

do hereby certify that, after being duly sworn, we assisted....., *County Surveyor, in the survey of*

.....*Section*....., *Township*.....*North, Range*.....
and that all lines of said survey were accurately measured by us according to instructions given us and to the best of our skill and ability.

Subscribed in my presence and sworn to before me .....*Chainman,*

this.....*day of*.....*191*..... .....*Chainman,*

.....*County Surveyor.* .....*Chainman.*

SURVEYOR'S CERTIFICATE

I hereby certify that on the.....*day of*.....*191*....., *I surveyed*

.....

Section....., *Township*.....*North, Range*....., *and that said survey was accurately made, according to law and the established rules and regulations governing the subdivision of sections, and that all corners were perpetuated with durable material as provided by law and as specifically set forth in the foregoing field notes; and that said notes and map have been compared with the memorandum notes of survey and are true and correct.*

Witness my hand this.....*day of*.....*191*.....

.....*County Surveyor.*

OFFICIAL RECORD

FIELD NOTES

3421—KLOPP & BARTLETT CO., Printing, Lithographing, County Supplies; Omaha.

From Station	Course of Line	To Stat'n	Distance Chains	Distance Links	Magnetic Variation or Angle	Kind of Corner	REMARKS

March 17, 1868

Surveyed for Moses N. Monasmith the southwest 40 of the N.E. quarter of Sec. 19, Town. 2, Range 14E.

Commencing at the center corner of said Sec. thence north Va. 11*10'E. 79 po. & 17 links to a stone marked x, thence east Va. 11*00'E. 79 po. & 21 1/2 links to a stone marked x, thence south Va. 11*22'E. 80 po. to a stone marked x, thence west Va. 10*34'E. 79 po. & 21 links to the beginning.

Chainbearers - Joseph Snethen & George Boman, duly sworn.

A. J. Currence
Co. Surveyor

March 19, 1868

Surveyed for Moses J. Hoopes the N. W. quarter of Sec. 13, Town. 3, Range 16E.

Commencing at the N.W. corner of said Sec. thence east Va. 10*26'E. 158 po. & 16 links found government mound stake pretty much rotted down placed stone for the 1/4 Sec. corner in said mound, thence south 11*53'E. 158 po. & 16 links to a stone marked with a crop on it in the center of said Sec., thence west Va. 10*16'E. 158 po. & 20 links to a stone marked x on a small branch government stake pretty much rotted out. Said stone placed instead of government stake, thence north Va. 11*55'E. 159 po. to the beginning.

Chainbearers - Joseph Spade & Chancy Cooly, duly sworn.

A. J. Currence
Co. Surveyor

March 20, 1868

Surveyed for Adam Gephart the west half of the N. E. quarter of Section 13, Town. 3, Range 16E.

Commencing at the half mile corner on the north side of said Sec. a stone I placed in government mound for 1/4 Sec. corner. See M. J. Hoops survey for references. Thence south Va. 11*53'E. 158 po. & 16 links to a stone marked with a crop on it in the center of said Sec. & in the road, thence east Va. 10*27'E. 79 po. to a stone marked x, thence north Va. 11*30'E. 159 po. & 15 links to a stone marked x, thence west Va. 10*26'E. 80 po. to the beginning.

Chainbearers - Joseph Spade & Chancy Cooly, duly sworn.

A. J. Currence
Co. Surveyor

LATITUDES, DEPARTURES, AND CLOSING ERRORS

LINES DESIGNATED	Direction	Distance Chains	Distance Links	Latitudes N	Latitudes S	Departures E	Departures W	MISCELLANEOUS NOTES

PLAT OF SURVEY

.....Section or Lot.....Twp. or Blk.....Range..... { East / West } 6th P. M.

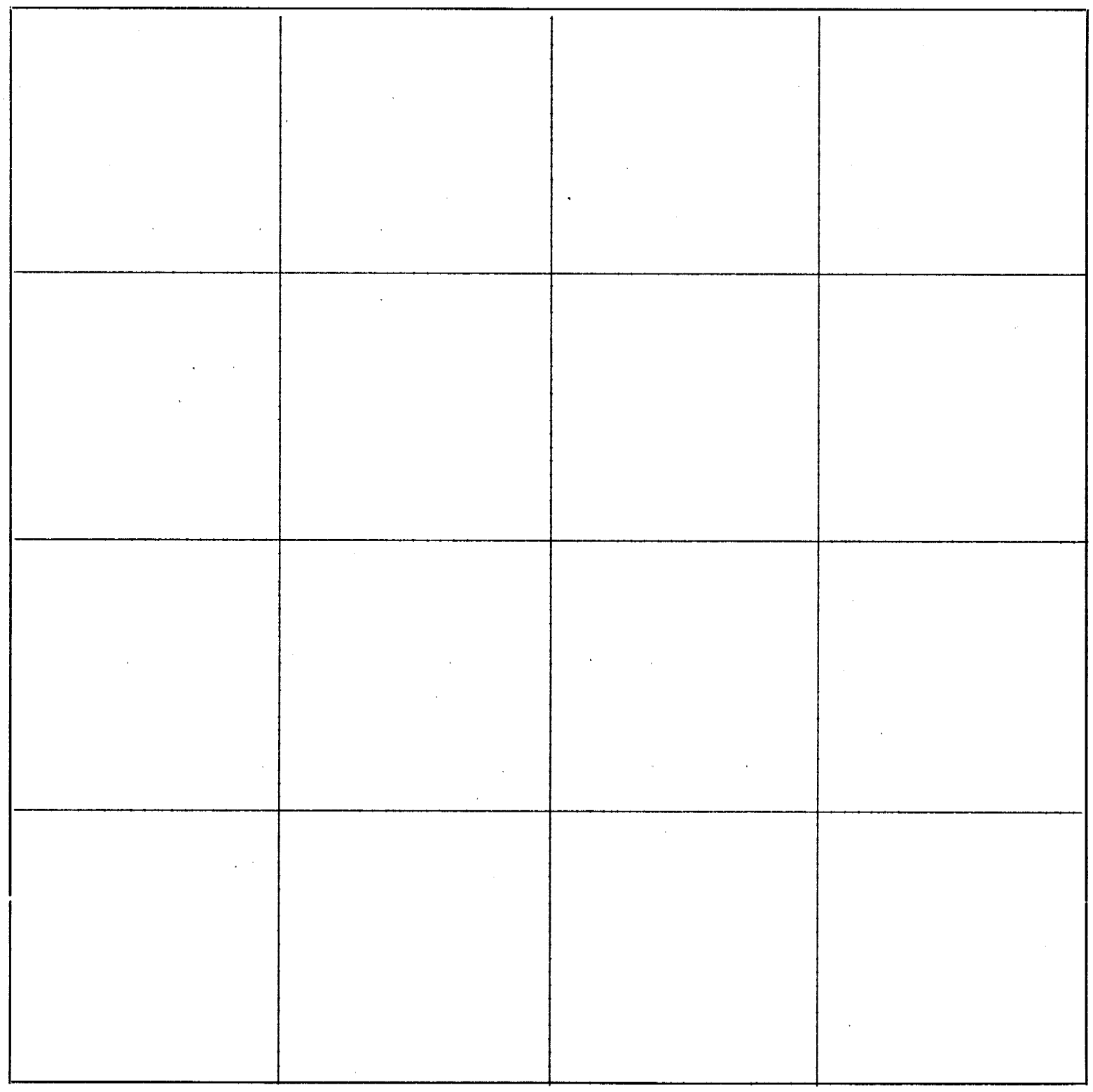

CERTIFICATES

Application for survey of.....*Section*....., *Township*....., *North, Range*.....,

by....., *191*....., *owner of the*.....

.....*of said section.*

Interested parties were notified by.....*on the*.....*day of*.....*191*.....,
(Mail or Personal Service)

of date when said survey would begin. Interested parties present were.....

.....

OATH OF CHAINMEN

We,.....*and*.....,

do hereby certify that, after being duly sworn, we assisted....., *County Surveyor, in the survey of*

.....*Section*....., *Township*.....*North, Range*.....
and that all lines of said survey were accurately measured by us according to instructions given us and to the best of our skill and ability.

Subscribed in my presence and sworn to before me .....*Chainman,*

this.....*day of*.....*191*..... .....*Chainman,*

.....*County Surveyor.* .....*Chainman.*

SURVEYOR'S CERTIFICATE

I hereby certify that on the.....*day of*.....*191*....., *I surveyed*

.....

Section....., *Township*.....*North, Range*....., *and that said survey was accurately made, according to law and the established rules and regulations governing the subdivision of sections, and that all corners were perpetuated with durable material as provided by law and as specifically set forth in the foregoing field notes; and that said notes and map have been compared with the memorandum notes of survey and are true and correct.*

Witness my hand this.....*day of*.....*191*.....

.....*County Surveyor.*

OFFICIAL RECORD

FIELD NOTES

521—KLOPP & BARTLETT CO., Printing, Lithographing, County Supplies, Omaha.

From Station	Course of Line	To Stat'n	Distance Chains	Distance Links	Magnetic Variation or Angle	Kind of Corner	REMARKS

March 20, ~~1968~~

Surveyed for August Bucholtz the north half of the S.W. quarter of Sec. 13, Town. 3, Range 16E.

Commencing at a stone marked ~~x~~ x, see Hoopes southwest corner in same section for references, thence south Va. 12*.06'E. 79 po. & 14 links to a stone marked x, thence east Va. 10*13'E. 158 po. & 3 links to a stone marked x, thence north Va. 11*53'E. 79 po. & 8 links to a sandstone marked with a crop in it in the center of said Sec., thence west Va. 10*16'E. 158 po. & 20 links to the beginning.

Chainbearers - Joseph Spade & Chancy Cooley, duly dworn.

A. J. Currence
Co. Surveyor

March 20, 1868

Surveyed for Moses J. Hoops the S.W. 40 of the S.E. quarter of Sec. 7, Town. 3, Range 17E.

Commencing at a stone that I placed instead of government post, government post pretty much rotted out on the south side of Sec. 7 for 1/4 Sec. corner, thence east Va. 12*00'E. 80 po. & 10 links to a stone marked x, thence north Va. 11*50'E. 80 po. to a stone marked x, thence west Va. 12*00'E. 80 po. to a stone marked x in the center line running North & South thru said Section, thence south Va. 11*52'E. 80 po. & 11 links to the beginning.

Chainbearers - Chancy Cooly & Wm Cox, duly sworn.

A. J. Currence
Co. Surveyor

March 21, 1868

Surveyed for Chancy Cooley 14 1/4 acres of land out of the N.E. corner of the N.E. quarter of Section 14, Town. 3, Range 16E.

Commencing at the N.E. corner of said section thence west Va. 10*50'E. 60 po. to a sandstone marked x, thence south Va. 11*55'E. 40 po. to a sandstone marked x a witness tree a small red elm east 42 links & 10 inches in diameter, thence ~~w~~ east Va. 10*10'E. 24 po. to a sandstone marked x, thence south Va. 11*55'E. 40 po. to a sandstone marked x, thence east Va. 11*36'E. 38 po. & 12 links to a sandstone marked x in the east line of said Sec. thence north Va. 11*55'E. 70 po. & 12 1/2 links to the beginning.

Chainbearers - Joseph Spade & John R. Shortledge, duly sworn.

A. J. Currence
Co. Surveyor

LATITUDES, DEPARTURES, AND CLOSING ERRORS

LINES DESIGNATED	Direction	Distance Chains	Distance Links	Latitudes N	Latitudes S	Departures E	Departures W	MISCELLANEOUS NOTES

PLAT OF SURVEY

.....Section or Lot.....Twp. or Blk.....Range..... { East / West } 6th P. M.



CERTIFICATES

Application for survey of.....*Section*....., *Township*....., *North, Range*.....,

by....., *191*....., *owner of the*.....

.....*of said section.*

Interested parties were notified by.....*on the*.....*day of*.....*191*.....,
(Mail or Personal Service)

of date when said survey would begin. Interested parties present were.....

.....

OATH OF CHAINMEN

We,.....*and*.....,

do hereby certify that, after being duly sworn, we assisted....., *County Surveyor, in the survey of*

.....*Section*....., *Township*.....*North, Range*.....
and that all lines of said survey were accurately measured by us according to instructions given us and to the best of our skill and ability.

Subscribed in my presence and sworn to before me .....*Chainman,*

this.....*day of*.....*191*..... .....*Chainman,*

.....*County Surveyor.* .....*Chainman.*

SURVEYOR'S CERTIFICATE

I hereby certify that on the.....*day of*.....*191*....., *I surveyed*

.....

Section....., *Township*.....*North, Range*....., *and that said survey was accurately made, according to law and the established rules and regulations governing the subdivision of sections, and that all corners were perpetuated with durable material as provided by law and as specifically set forth in the foregoing field notes; and that said notes and map have been compared with the memorandum notes of survey and are true and correct.*

Witness my hand this.....*day of*.....*191*.....

.....*County Surveyor.*

OFFICIAL RECORD

FIELD NOTES

5421—KLOPP & BARTLETT CO. Printing, Lithographing, County Supplies; Omaha.

From Station	Course of Line	To Stat'n	Distance Chains	Distance Links	Magnetic Variation or Angle	Kind of Corner	REMARKS

March 21, 1868

Surveyed for Chancy Cooley the S.W. 40 of the S.W. quarter of Sec. 12, Town. 3, Range 16E.

Commencing at the S.W. corner of said Section thence east Va. 10*26'E. 79 po. & 8 links to a stone marked x, thence north Va. 12*00'E. 79 po. & 17 links to a stone marked x, thence west Va. 10*14'E. 79 po. & 22 links to a sandstone marked x, thence south Va. 11*55'E. 79 po. & 17 1/2 links to the beginning.

Chainbearers - Joseph Spade & J. R. Shortle, duly sworn.

A. J. Currence
Co. Surveyor

March 23, 1868

Surveyed for Henry A. Keally the southeast quarter of Sec. 11, Town. 3, Range 16E.

Commencing at the S.E. corner of said Section thence west Va. 10*50'E. 157 po. & 13 links to the half mile corner on the south side of said Section government stake pretty much rotted out. Planed sandstone instead there for one 1/4 Sec. corner thence north Va. 11*48'E. 159 po. & 11 links to a sandstone marked x in the center of said Section, thence east Va. 11*10'E. 159 po. & 7 links found government stake pretty much rotted, placed sandstone instead there of for one 1/4 Sec. corner thence south Va. 11*55'E. 159 po. & 7 links to the beginning.

Chainbearers - Wm E. Kelly & Ankerman, duly sworn.

A. J. Currence
Co. Surveyor

April 2, 1868

Surveyed for Thos. Boyd the southeast quarter of Sec. 32, Town. one, Range 16E.

Commencing at the half mile corner on the south side of said Section thence north Va. 11*32'E. 160 po. & 11 links to a stone marked with a crop on it in the center of said Section, thence east Va. 11*00'E. 156 po. & 21 links to the half mile corner on the east side of said Section, thence south Va. 11*24'E. 160 po. & 18 links to the southeast corner of said Section, thence west Va. 10*54'E. 159 po. & 8 links to the beginning.

Chainbearers - Hugh Boyd & Edward Frey, duly sworn.

A. J. Currence
Co. Surveyor

LATITUDES, DEPARTURES, AND CLOSING ERRORS

LINES DESIGNATED	Direction	Distance Chains	Distance Links	Latitudes N	Latitudes S	Departures E	Departures W	MISCELLANEOUS NOTES

PLAT OF SURVEY

.....Section or Lot.....Twp. or Blk.....Range..... { East / West } 6th P. M.

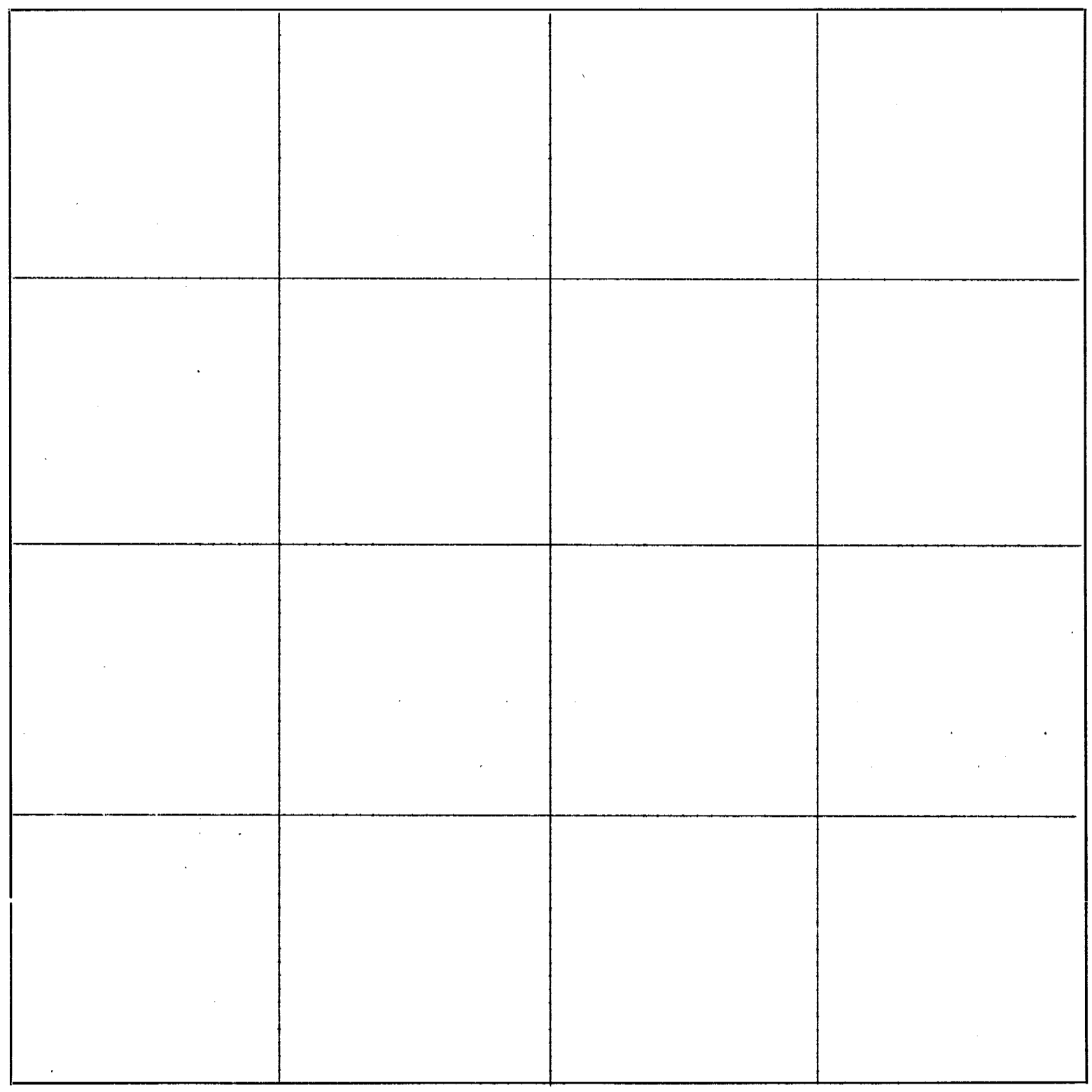

CERTIFICATES

Application for survey of.....Section....., Township....., North, Range.....,

by....., 191....., owner of the.....

.....of said section.

Interested parties were notified by.....on the.....day of.....191.....,
(Mail or Personal Service)

of date when said survey would begin. Interested parties present were.....

.....

OATH OF CHAINMEN

We,.....and.....,

do hereby certify that, after being duly sworn, we assisted....., County Surveyor, in the survey of

.....Section....., Township.....North, Range.....
and that all lines of said survey were accurately measured by us according to instructions given us and to the best of our skill and ability.

Subscribed in my presence and sworn to before me .....Chainman,

this.....day of.....191..... .....Chainman,

.....County Surveyor. .....Chainman.

SURVEYOR'S CERTIFICATE

I hereby certify that on the.....day of.....191....., I surveyed

.....

Section....., Township.....North, Range....., and that said survey was accurately made, according to law and the established rules and regulations governing the subdivision of sections, and that all corners were perpetuated with durable material as provided by law and as specifically set forth in the foregoing field notes; and that said notes and map have been compared with the memorandum notes of survey and are true and correct.

Witness my hand this.....day of.....191.....

.....County Surveyor.

OFFICIAL RECORD

FIELD NOTES

3421—KLOPP & BARTLETT CO., Printing, Lithographing, County Supplies, Omaha.

From Station	Course of Line	To Stat'n	Distance Chains	Distance Links	Magnetic Variation or Angle	Kind of Corner	REMARKS

April 2, 1868

Surveyed for Thos. Boyd the north half of the southwest quarter of Section 33, Town. one, Range 16E.

Commencing at the half mile corner on the west side of said Section, thence east Va. 10*21'E. 160 po. to a stone with a crop on it in the center of said Section, thence south Va. 10*44'E. 80 po. & 7 links to a stone marked x, thence west Va. 10*.05'E. 160 po. to a stone marked x, thence north Va. 11*24'E. 80 po. & 9 links to the beginning.

Chainbearers - Hugh Boyd & Edward Frey, duly sworn.

A. J. Currence
Co. Surveyor

April 3, 1868

Surveyed for David Perkins the south half of the southwest quarter of Section 33, Town. one, Range 16E.

Commencing at the southwest corner of said Section, thence north Va. 11*24'E. 80 po. & 9 links to a stone marked x, thence east Va. 10*.05'E. 160 po. to a stone marked x, thence south Va. 10*44'E. 80 po. & 7 links to the half mile corner on the south side of said Section, thence west Va. 10*50'E. 159 po. & 10 links to the beginning.

A. J. Currence
Co. Surveyor

April 3, 1868

Surveyed for A. Lemmon 5 acres of timber out of the southeast quarter of the N.W. quarter of Section 33, Town. one, Range 16 E.

Commencing 40 po. north of the center corner of said Section at a stone marked x in the center line running north and south thru said Section, thence west Va. 10*30'E. to a stone marked x, thence north Va. 11*.05E. 10 po. to a stone marked x, thence east Va. 10*25'E. 80 po. to a stone marked x, thence south Va. 10*44'E. 10 po. to the beginning.

Chainbearers - Hugh Boyd & Edward Frey, duly sworn.

A. J. Currence
Co. Surveyor

LATITUDES, DEPARTURES, AND CLOSING ERRORS

LINES DESIGNATED	Direction	Distance Chains	Distance Links	Latitudes N	Latitudes S	Departures E	Departures W	MISCELLANEOUS NOTES

PLAT OF SURVEY

.....Section or Lot.....Twp. or Blk.....Range..... { East / West } 6th P. M.



CERTIFICATES

Application for survey of.....*Section*....., *Township*....., *North, Range*.....,

by....., *191*....., *owner of the*.....

.....*of said section.*

Interested parties were notified by.....*on the*.....*day of*.....*191*.....,
(Mail or Personal Service)

of date when said survey would begin. Interested parties present were.....

.....

OATH OF CHAINMEN

We,.....*and*.....,

do hereby certify that, after being duly sworn, we assisted....., *County Surveyor, in the survey of*

.....*Section*....., *Township*.....*North, Range*.....
and that all lines of said survey were accurately measured by us according to instructions given us and to the best of our skill and ability.

Subscribed in my presence and sworn to before me .....*Chainman,*

this.....*day of*.....*191*..... .....*Chainman,*

.....*County Surveyor.* .....*Chainman.*

SURVEYOR'S CERTIFICATE

I hereby certify that on the.....*day of*.....*191*....., *I surveyed*

.....

Section....., *Township*.....*North, Range*....., *and that said survey was accurately made, according to law and the established rules and regulations governing the subdivision of sections, and that all corners were perpetuated with durable material as provided by law and as specifically set forth in the foregoing field notes; and that said notes and map have been compared with the memorandum notes of survey and are true and correct.*

Witness my hand this.....*day of*.....*191*.....

.....*County Surveyor.*

OFFICIAL RECORD

FIELD NOTES

6421—KLOPP & BARTLETT CO., Printing, Lithographing, County Supplies, Omaha.

From Station	Course of Line	To Stat'n	Distance Chains	Distance Links	Magnetic Variation or Angle	Kind of Corner	REMARKS

April 3, 1868

Surveyed for J. J. Martin 5 acres of timber out of the S.E. 40 of the N.W. quarter of Section 33, Town. one, Range 16E.

Commencing at a stone marked x 50 po. north of the center corner of said Section and in the line running N. & S. thru said Section thence west Va. 10*25'E. 80 po. to a stone marked x, thence north Va. 11*.05'E. 10 po. to a stone marked x, thence east Va. 10*30'E. 80 po. to a stone marked x, thence south Va. 10*44'E. 10 po. to the beginning.

Chainbearers - Hugh Boyd & Edward Frey, duly sworn.

A. J. Currence
Co. Surveyor

April 7, 1868

Surveyed for Elmore Bacon the west half of the southeast quarter of Section 8, Town. one, Range 14E.

Commencing att the half mile corner on the south side of said section, thence north Va. 11*00'E. 159 po. and 14 links to a large stone marked with a crop on it in the center of said Section, thence east Va. 10*12'E. 79 po. & 9 links to a stone marked x, thence south Va. 11*00'E. 160 po. to a stone 36 inches long in the center of the road marked x on the top and a crop on the end in the ground, thence west Va. 11*00'E. 80 po. & 6 links to the beginning.

Chainbearers - H. Clpp & Wm L. Bohrer, duly sworm.

A. J. Currence
Co. Surveyor

April 7, 1868

Surveyed for H. H. Dunham the east half of the S.E. quarter of Section 8, Town. one, Range 14E.

Commencing at the northeast corner of said section thence north Va. 11*28'E. 160 po. to the half mile corner on the east side of said Section, thence west Va. 10*12'E. 79 po. & 9 links to a stone marked x, thence south Va. 11*00'E. 160 po. to a stone 3 feet long in the center of a road marked x on the top and a crop on the end in the ground, thence east Va. 11*00'E. 80 po. & 6 links to the beginning.

Chainbearers - H. Clpp & Wm. S. Bohrer, duly sworn.

A. J. Currence
Co. Surveyor

LATITUDES, DEPARTURES, AND CLOSING ERRORS

LINES DESIGNATED	Direction	Distance Chains	Distance Links	Latitudes N	Latitudes S	Departures E	Departures W	MISCELLANEOUS NOTES

PLAT OF SURVEY

.....Section or Lot.....Twp. or Blk.....Range..... { East / West } 6th P. M.



CERTIFICATES

Application for survey of.....*Section*....., *Township*....., *North, Range*.....,

by....., *191*....., *owner of the*.....

.....*of said section.*

Interested parties were notified by.....*on the*.....*day of*.....*191*.....,
(Mail or Personal Service)

of date when said survey would begin. Interested parties present were.....

.....

OATH OF CHAINMEN

We,.....*and*.....,

do hereby certify that, after being duly sworn, we assisted....., *County Surveyor, in the survey of*

.....*Section*....., *Township*.....*North, Range*.....
and that all lines of said survey were accurately measured by us according to instructions given us and to the best of our skill and ability.

Subscribed in my presence and sworn to before me .....*Chainman,*

this.....*day of*.....*191*..... .....*Chainman,*

.....*County Surveyor.* .....*Chainman.*

SURVEYOR'S CERTIFICATE

I hereby certify that on the.....*day of*.....*191*....., *I surveyed*

.....

Section....., *Township*.....*North, Range*....., *and that said survey was accurately made, according to law and the established rules and regulations governing the subdivision of sections, and that all corners were perpetuated with durable material as provided by law and as specifically set forth in the foregoing field notes; and that said notes and map have been compared with the memorandum notes of survey and are true and correct.*

Witness my hand this.....*day of*.....*191*.....

.....*County Surveyor.*

OFFICIAL RECORD

FIELD NOTES

5421—KLOPP & BARTLETT CO., Printing, Lithographing, County Supplies, Omaha.

From Station	Course of Line	To Stat'n	Distance Chains	Distance Links	Magnetic Variation or Angle	Kind of Corner	REMARKS

April 7, 1868

Surveyed for H. H. Dunham the south half of the N.E. quarter of Section 8, Town. one, Range 14E
Commencing at the half mile corner on the east side of said Section, thence west Va. 10*12'E.
158 po. & 18 links to a stone marked with a crop on it in the center of said section, thence north
Va. 11*00'E. 79 po. & 19 links to a stone marked x, thence east Va. 10*15'E. 158 po. & 20 links
to a stone marked x, thence south Va. 10*50'E. 79 po. & 19 links to the beginning.
Chainbearers - H. Clpp & Wm. S. Bohrer, duly sworn.

A. J. Currence
Co. Surveyor

April 7, 1868

Surveyed for H. H. Dunham the N.W. 40 of the S.W. quarter of Section 9, Town. one, Range 14E.
Commencing at the half mile corner on the west side of said Section thence south Va. 11*28'E.
80 po. to a stone marked x, thence east Va. 12*00'E. 80 po. to a stone marked x, thence north Va.
11*33'E. 79 po. & 20 links to a large stone marked x, thence west Va. 12*00'E. 80 po. to the
beginning.
Chainbearers - H. Clop & Wm S. Bohrer, duly sworn.

A. J. Currence
Co. Surveyor

April 7, 1868

Surveyed for H. H. Dunham the S.W. 40 of the N.W. quarter of Section 9, Town. one, Range 14E.
Commencing at the half mile corner on the west side of said Section, thence north Va. 10*50'E.
79 po. & 19 1/2 links to a stone marked x, thence south Va. 10*45'E. 80 po. to a stone marked x,
thence south Va. 11*33'E. 79 po. & 13 1/2 links to a stone marked x, thence west Va. 12*00'E.
80 po. to the beginning.
Chainbearers - H. Clop & Wm S. Bohrer, duly .

A. J. Currence
Co. Surveyor

LATITUDES, DEPARTURES, AND CLOSING ERRORS

LINES DESIGNATED	Direction	Distance Chains	Distance Links	Latitudes N	Latitudes S	Departures E	Departures W	MISCELLANEOUS NOTES

PLAT OF SURVEY

.....Section or Lot.....Twp. or Blk.....Range..... { East / West } 6th P. M.

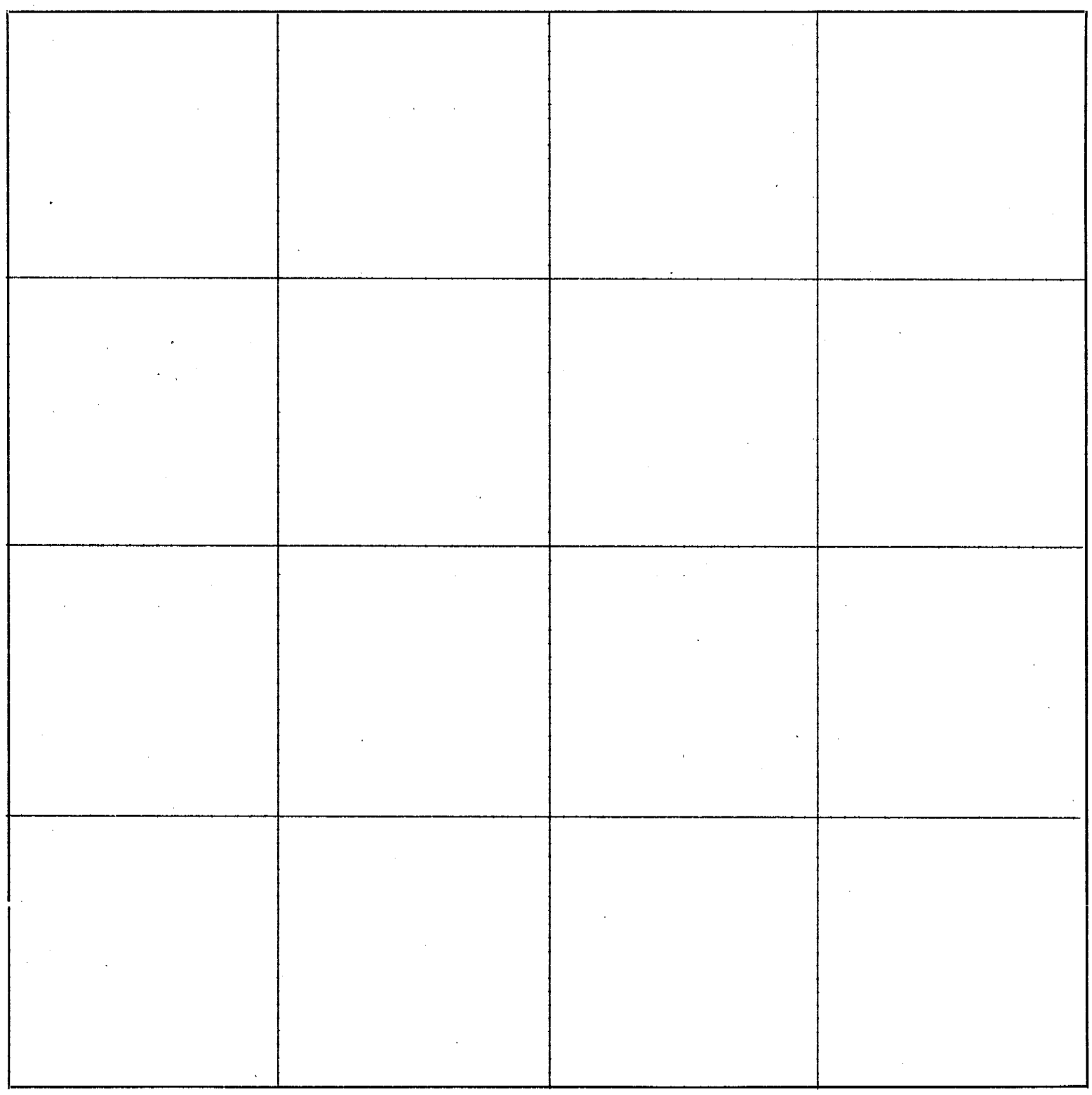

CERTIFICATES

Application for survey of.....Section....., Township....., North, Range.....,

by....., 191....., owner of the.....

.....of said section.

Interested parties were notified by.....on the.....day of.....191.....,
(Mail or Personal Service)

of date when said survey would begin. Interested parties present were.....

.....

OATH OF CHAINMEN

We,.....and.....,

do hereby certify that, after being duly sworn, we assisted....., County Surveyor, in the survey of

.....Section....., Township.....North, Range.....
and that all lines of said survey were accurately measured by us according to instructions given us and to the best of our skill and ability.

Subscribed in my presence and sworn to before me .....Chainman,

this.....day of.....191..... .....Chainman,

.....County Surveyor. .....Chainman.

SURVEYOR'S CERTIFICATE

I hereby certify that on the.....day of.....191....., I surveyed

.....

Section....., Township.....North, Range....., and that said survey was accurately made, according to law and the established rules and regulations governing the subdivision of sections, and that all corners were perpetuated with durable material as provided by law and as specifically set forth in the foregoing field notes; and that said notes and map have been compared with the memorandum notes of survey and are true and correct.

Witness my hand this.....day of.....191.....

.....County Surveyor.

OFFICIAL RECORD

FIELD NOTES

5421—KLOPP & BARTLETT CO., Printing, Lithographing, County Supplies, Omaha.

From Station	Course of Line	To Stat'n	Distance Chains	Distance Links	Magnetic Variation or Angle	Kind of Corner	REMARKS

April 8, 1868

Surveyed for Wm S. Bohrer the east half of the N. W. quarter of Sec. 9, Town. one, Range 14E.
Commencing at the half mile corner on the north side of said section thence south Va. 11*37'E. 159 Po. & 211/2 links to a stone in the center of said Section marked with a crop on it, thence west Va. 12*00'E. 80 Po. to a large stone with an x on it, thence north Va. 11*33'E. 159 Po. & 21 1/2 links to a stake in the section line, thence east with the government line to the beginning.
Chainbearers - George Cox & Thos. Stevenson, duly sworn.

A. J. Currence
Co. Surveyor

April 8, 1868

Surveyed for Wm S. Bohrer the N.W. 40 of the N.W. quarter of Section 9, Town. one, Range 14 E.
Commencing at the N.W. corner of said Section thence south Va. 10*50'E. 79 Po. & 19 1/2 links to a stone marked x, thence east Va. 10*45'E. 80 Po. to a stone marked x, thence north Va. 11*33'E. 79 Po. & 20 links to a stake in the Section line, thence west with the government line to the beginning.
Chainbearers - George Cox & Thos. Stevenson, duly sworn.

A. J. Currence
Co. Surveyor

April 8, 1868

Surveyed for Wm S. Bohrer the N.E. 40 of the S.W. quarter of Section 9, Town. one, Range 14E.
Commencing at the center corner of said Section thence south Va. 11*37'E. 79 Po. & 12 links to a stone marked x, thence west Va. 12*00'E. 80 Po. to a stone marked with a crop on it, thence north Va. 11*33'E. 79 Po. & 20 links to a stone marked x, thence east Va. 12*00'E. 80 Po. to the beginning.
Chainbearers - George Cox & Thos. Stevenson, duly sworn.

A. J. Currence
Co. Surveyor

LATITUDES, DEPARTURES, AND CLOSING ERRORS

LINES DESIGNATED	Direction	Distance Chains	Distance Links	Latitudes N	Latitudes S	Departures E	Departures W	MISCELLANEOUS NOTES

PLAT OF SURVEY

.....Section or Lot.....Twp. or Blk.....Range..... {East / West} 6th P. M.



CERTIFICATES

Application for survey of.....*Section*....., *Township*....., *North, Range*.....,

by....., *191*....., *owner of the*.....

.....*of said section.*

Interested parties were notified by.....*on the*.....*day of*.....*191*.....,
(Mail or Personal Service)

of date when said survey would begin. Interested parties present were.....

.....

OATH OF CHAINMEN

We,.....*and*.....,

do hereby certify that, after being duly sworn, we assisted....., *County Surveyor, in the survey of*

.....*Section*....., *Township*.....*North, Range*.....
and that all lines of said survey were accurately measured by us according to instructions given us and to the best of our skill and ability.

Subscribed in my presence and sworn to before me .....*Chainman,*

this.....*day of*.....*191*.....

.....*Chainman,*

.....*County Surveyor.* .....*Chainman.*

SURVEYOR'S CERTIFICATE

I hereby certify that on the.....*day of*.....*191*....., *I surveyed*

.....

Section....., *Township*.....*North, Range*....., *and that said survey was accurately made, according to law and the established rules and regulations governing the subdivision of sections, and that all corners were perpetuated with durable material as provided by law and as specifically set forth in the foregoing field notes; and that said notes and map have been compared with the memorandum notes of survey and are true and correct.*

Witness my hand this.....*day of*.....*191*.....

.....*County Surveyor.*

OFFICIAL RECORD

FIELD NOTES

324—KLOPP & BARTLETT CO. Printing, Lithographing, County Supplies; Omaha.

From Station	Course of Line	To Stat'n	Distance Chains	Distance Links	Magnetic Variation or Angle	Kind of Corner	REMARKS

April 8, 1868

Surveyed for Joseph Cox the north half of the N.E. quarter of Section 8, Town. one, Range 14E.

Commencing at the N. E. corner of said Section thence south Va. 10*50'E. 79 Po. & 19 1/2 links to a stone marked x, thence west Va. 10*15'E. 158 Po. & 20 links to a stone marked x, thence north Va. 11*00'E. 79 Po. & 19 1/2 links to the half mile corner on the north side of said Section, thence with the government line to the beginning.

Chainbearers - George Cox & Thos. Stevenson, duly sworn.

A. J. Currence
Co. Surveyor

April 9, 1868

Surveyed for Zefaniah Jke the N. W. Quarter of Sec. 20, Town. one, Range 14E.

Commencing at the N.W. corner of said Section thence south Va. 11*30'E. 159 Po. & 19 links to the half mile corner on the west side of said Section, thence east Va. 10*00'E. 160 Po. to a stone marked with a crop in it in the center of said section, thence north Va. 11*33'E. 156 Po. & 23 links to the half mile corner on the north side of said Section, thence west Va. 9*00'E. 158 Po. & 16 links to the beginning.

Chainbearers - Sirus Elmore & J. H. Kieth, duly sworn.

A. J. Currence
Co. Surveyor

April 9, 1868

Surveyed for Zefaniah Jke the S.E. 40 of the S.W. quarter of Section 17, Town. one, Range 14E.

Commencing at the half mile on the south side of said Section, thence north Va. 11*16'E. 80 Po. & 12 1/2 links to a stone marked x, thence west Va. 9*30'E. 79 Po. to a stone marked x, thence south Va. 11*00'E. 80 Po. to a stone marked x, thence east Va. 9*00'E. 79 Po. & 8 links to the beginning.

Chainbearers - Charles Snider & John Jke, duly sworn.

A. J. Currence
Co. Surveyor

LATITUDES, DEPARTURES, AND CLOSING ERRORS

LINES DESIGNATED	Direction	Distance Chains	Distance Links	Latitudes N	Latitudes S	Departures E	Departures W	MISCELLANEOUS NOTES

PLAT OF SURVEY

.....Section or Lot.....Twp. or Blk.....Range..... { East / West } 6th P. M.



CERTIFICATES

Application for survey of.....*Section*....., *Township*....., *North, Range*.....,

by....., *191*....., *owner of the*.....

.....*of said section.*

Interested parties were notified by.....*on the*.....*day of*.....*191*.....,
(Mail or Personal Service)

of date when said survey would begin. Interested parties present were.....

.....

OATH OF CHAINMEN

We,.....*and*.....,

do hereby certify that, after being duly sworn, we assisted....., *County Surveyor, in the survey of*

.....*Section*....., *Township*.....*North, Range*.....
and that all lines of said survey were accurately measured by us according to instructions given us and to the best of our skill and ability.

Subscribed in my presence and sworn to before me .....*Chainman,*

this.....*day of*.....*191*.....

.....*Chainman,*

.....*County Surveyor.* .....*Chainman.*

SURVEYOR'S CERTIFICATE

I hereby certify that on the.....*day of*.....*191*....., *I surveyed*

.....

Section....., *Township*.....*North, Range*....., *and that said survey was accurately made, according to law and the established rules and regulations governing the subdivision of sections, and that all corners were perpetuated with durable material as provided by law and as specifically set forth in the foregoing field notes; and that said notes and map have been compared with the memorandum notes of survey and are true and correct.*

Witness my hand this.....*day of*.....*191*.....

.....*County Surveyor.*

OFFICIAL RECORD

FIELD NOTES

3421—KLOPP & BARTLETT CO., Printing, Lithographing, County Supplies, Omaha.

From Station	Course of Line	To Stat'n	Distance Chains	Distance Links	Magnetic Variation or Angle	Kind of Corner	REMARKS

April 9, 1868

Surveyed for J. H. Snider the S.W. 40 of the S.W. quarter of Section 17, Town. one, Range 14W.

Commencing at the S.W. corner of said Section thence north Va. 11*00'E. 79 Po. & 18 links to a stone marked x, thence east Va. 9*30'E. 79 Po. to a stone marked x, thence south Va. 11*00'E. 80 Po. to a stone marked x, thence west Va. 9*00'E. 79 Po. & 8 links to the beginning.

Chainbearers - Charles Snider & John Jke, duly sworn.

A. J. Currence
Co. Surveyor

April 9, 1868

Surveyed for J. H. Snider the S.E. 40 of the S.E. quarter of Section 18, Town. one, Range 14E.

Commencing at the S.E. corner of said Section thence north Va. 11*00'E. 79 Po. & 13 links to a stone marked x, thence west Va. 9*38'E. 79 Po. & 12 1/2 links to a stone marked x, thence south Va. 11*00'E. 79 Po. & 13 links to a stone marked x, thence east Va. 9*00'E. 79 Po. & 12 1/2 links to the beginning.

Chainbearers - Charles Snider & John Jke, duly sworn.

A. J. Currence
Co. Surveyor

April 9, 1868

Surveyed for J. H. Snider the north half of the N.E. quarter of Sec. 19, Town. one, Range 14E.

Commencing at the N.E. corner of said Section thence south Va. 11*30'E. 79 Po. & 22 links to a stone marked x, thence west Va. 10*.07'E. 159 Po. to a stone marked x, thence north Va. 11*18'E. 80 Po. & 17 1/2 links to the half mile corner on the north side of said Section, thence east Va. 9*00'E. 159 Po. & to the beginning.

Chainbearers - Charles Snider & John Jke, duly sworn.

A. J. Currence
Co. Surveyor

LATITUDES, DEPARTURES, AND CLOSING ERRORS

LINES DESIGNATED	Direction	Distance Chains	Distance Links	Latitudes N	Latitudes S	Departures E	Departures W	MISCELLANEOUS NOTES

PLAT OF SURVEY

.....Section or Lot.....Twp. or Blk.....Range..... {East / West} 6th P. M.



CERTIFICATES

Application for survey of.....*Section*....., *Township*....., *North, Range*.....,

by....., *191*....., *owner of the*.....

.....*of said section.*

Interested parties were notified by.....*on the*.....*day of*.....*191*.....,
(Mail or Personal Service)

of date when said survey would begin. Interested parties present were.....

.....

OATH OF CHAINMEN

We,.....*and*.....,

do hereby certify that, after being duly sworn, we assisted....., *County Surveyor, in the survey of*

.....*Section*....., *Township*.....*North, Range*.....
and that all lines of said survey were accurately measured by us according to instructions given us and to the best of our skill and ability.

Subscribed in my presence and sworn to before me .....*Chainman,*

this.....*day of*.....*191*..... .....*Chainman,*

.....*County Surveyor.* .....*Chainman.*

SURVEYOR'S CERTIFICATE

I hereby certify that on the.....*day of*.....*191*....., *I surveyed*

.....

Section....., *Township*.....*North, Range*....., *and that said survey was accurately made, according to law and the established rules and regulations governing the subdivision of sections, and that all corners were perpetuated with durable material as provided by law and as specifically set forth in the foregoing field notes; and that said notes and map have been compared with the memorandum notes of survey and are true and correct.*

Witness my hand this.....*day of*.....*191*.....

.....*County Surveyor.*

OFFICIAL RECORD

FIELD NOTES

5421—KLOPP & BARTLETT CO. Printing, Lithographing, County Supplies; Omaha.

From Station	Course of Line	To Stat'n	Distance Chains	Distance Links	Magnetic Variation or Angle	Kind of Corner	REMARKS

April 9, 1868

Surveyed for John Jke the south half of the N.E. quarter of Section 19, Town. one, Range 14E.

Commencing at the half mile corner on the east side of said Section thence north Va. 11*30'E. 79 po. & 22 links to a stone marked x, thence west Va. 10*.07'E. 159 Po. to a stone marked x, thence south Va. 11*18'E. 80 Po. & 17 1/2 links to a stone marked with a crop on it in the center of said Section, thence east Va. 10*46'E. 159 Po. to the beginning.

Chainbearers - Charles Snider & John Jke, duly sworn.

A. J. Currence
Co. Surveyor

April 9, 1868

Surveyed for John Jke the N.E. 40 of the S.W. quarter of Section 20, Town. one, Range 14E.

Commencing at the center corner of said Section thence south Va. 11*33'E. 78 Po. & 11 1/2 links to a stone marked x, thence west Va. 10*00'E. 80 Po. to a stone marked x, thence north Va. 11*33'E. 78 Po. & 22 links to a stone marked x, thence east Va. 10*00'E. 80 Po. to the beginning.

Chainbearers - Sirus Elmore & J. H. Keith, duly sworn.

A. J. Currence
Co. Surveyor

April 10, 1868

Surveyed for J. J. Martin the S.E. 40 of the N.E. quarter of Section 31, Town. one, Range 16 E.

Commencing at the half mile corner on the east side of said Section, thence north Va. 10*40'E. 80 Po. & 8 1/2 links to a stone marked x, thence west Va. 10*50'E. 79 Po. & 12 links to a stone marked x, thence east Va. 11*00'E. 79 Po. & 12 1/2 links to the beginning.

Chainbearers - J. W. Stringfield & Thos. J. Stringfield, duly sworn.

A. J. Currence
Co. Surveyor

LATITUDES, DEPARTURES, AND CLOSING ERRORS

LINES DESIGNATED	Direction	Distance Chains	Distance Links	Latitudes N	Latitudes S	Departures E	Departures W	MISCELLANEOUS NOTES

PLAT OF SURVEY

.....Section or Lot.....Twp. or Blk.....Range..... { East / West } 6th P. M.

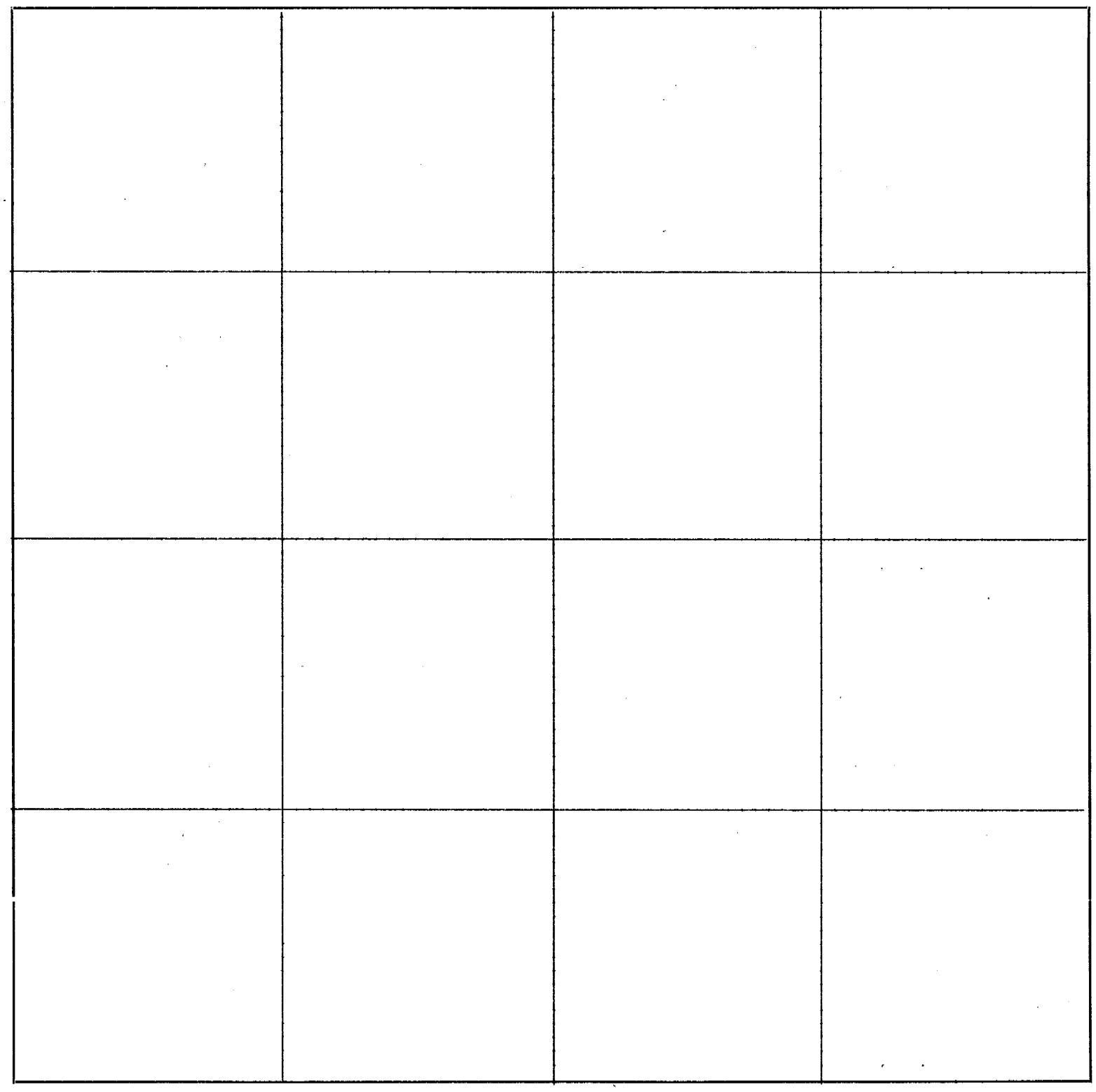

CERTIFICATES

Application for survey of.....*Section*....., *Township*....., *North, Range*.....,

by....., *191*....., *owner of the*.....

.....*of said section.*

Interested parties were notified by.....*on the*.....*day of*.....*191*.....,
(Mail or Personal Service)

of date when said survey would begin. Interested parties present were.....

.....

OATH OF CHAINMEN

We,.....*and*.....,

do hereby certify that, after being duly sworn, we assisted....., *County Surveyor, in the survey of*

.....*Section*....., *Township*.....*North, Range*.....
and that all lines of said survey were accurately measured by us according to instructions given us and to the best of our skill and ability.

Subscribed in my presence and sworn to before me .....*Chainman,*

this.....*day of*.....*191*..... .....*Chainman,*

.....*County Surveyor.* .....*Chainman.*

SURVEYOR'S CERTIFICATE

I hereby certify that on the.....*day of*.....*191*....., *I surveyed*

.....

Section....., *Township*.....*North, Range*....., *and that said survey was accurately made, according to law and the established rules and regulations governing the subdivision of sections, and that all corners were perpetuated with durable material as provided by law and as specifically set forth in the foregoing field notes; and that said notes and map have been compared with the memorandum notes of survey and are true and correct.*

Witness my hand this.....*day of*.....*191*.....

.....*County Surveyor.*

OFFICIAL RECORD

FIELD NOTES

5421—KLOPP & BARTLETT CO. Printing, Lithographing, County Supplies; Omaha.

From Station	Course of Line	To Stat'n	Distance Chains	Distance Links	Magnetic Variation or Angle	Kind of Corner	REMARKS

April 10, 1868

Surveyed for J. J. Martin the N.E. 40 of the S.E. quarter of Section 31, Town. one, Range 16E.

Commencing at the half mile corner on the east side of said Section thence south Va. 10*40'E. 80 Po. & 8 1/2 links to a stone marked x, thence west Va. 10*55'E. 79 Po. & 17 links to a stone marked x, thence north Va. 10*50'E. 80 Po. to a stone marked x, thence east Va. 11*00'E. 79 Po. & 12 1/2 links to the place of beginning.

Chainbearers - J. W. Stringfield & Thos. J. Stringfield.

A. J. Currence
Co. Surveyor

April 10, 1868

Surveyed for J. J. Martin the southeast 40 of the northwest quarter of Section 32, in Town. one, Range 16E.

Commencing at the half mile corner on the west side of said Section thence north Va. 10*40'E. 80 Po. & 8 1/2 links to a stone marked x, thence east Va. 11*00'E. 79 Po. & 21 links to a stone marked x, thence south Va. 10*55'E. 80 Po. & 5 links to a stone marked x, thence west Va. 10*30'E. 80 Po. & 12 links to the beginning.

Chainbearers - J. H. Stringfield & Thos. J. Stringfield, duly sworn.

A. J. Currence
Co. Surveyor

April 10, 1868

Surveyed for J. J. Martin the northwest 40 of the southwest quarter of Section 32, Town. one, Range 16E.

Commencing at the half mile corner on the west side of Section thence south Va. 10*40'E. 80 Po. & 8 1/2 links to a stone marked x, thence east Va. 10*40'E. 79 Po. & 22 links to a stone marked x, thence north Va. 10*30'E. 80 Po. & 19 links to a stone marked x, thence west Va. 10*30'E. 80 Po. & 12 links to the beginning.

Chainbearers - J. W. Stringfield & Thos. J. Stringfield, duly sworn.

A. J. Currence
Co. Surveyor

April 11, 1868

LATITUDES, DEPARTURES, AND CLOSING ERRORS

LINES DESIGNATED	Direction	Distance Chains	Distance Links	Latitudes N	Latitudes S	Departures E	Departures W	MISCELLANEOUS NOTES

PLAT OF SURVEY

.....Section or Lot.....Twp. or Blk.....Range..... { East / West } 6th P. M.



CERTIFICATES

Application for survey of.....Section....., Township....., North, Range.....,

by....., 191....., owner of the.....

.....of said section.

Interested parties were notified by.....on the.....day of.....191.....,
(Mail or Personal Service)

of date when said survey would begin. Interested parties present were.....

.....

OATH OF CHAINMEN

We,.....and.....,

do hereby certify that, after being duly sworn, we assisted....., County Surveyor, in the survey of

.....Section....., Township.....North, Range.....
and that all lines of said survey were accurately measured by us according to instructions given us and to the best of our skill and ability.

Subscribed in my presence and sworn to before me *.....Chainman,*

this.....day of.....191..... *.....Chainman,*

.....County Surveyor. *.....Chainman.*

SURVEYOR'S CERTIFICATE

I hereby certify that on the.....day of.....191....., I surveyed

.....

Section....., Township.....North, Range....., and that said survey was accurately made, according to law and the established rules and regulations governing the subdivision of sections, and that all corners were perpetuated with durable material as provided by law and as specifically set forth in the foregoing field notes; and that said notes and map have been compared with the memorandum notes of survey and are true and correct.

Witness my hand this.....day of.....191.....

.....County Surveyor.

OFFICIAL RECORD

FIELD NOTES

8221—KLOPP & BARTLETT CO., Printing, Lithographing, County Supplies, Omaha.

From Station	Course of Line	To Stat'n	Distance Chains	Distance Links	Magnetic Variation or Angle	Kind of Corner	REMARKS

April 11, 1868

Surveyed for Isaac Martin the east half of the N.W. quarter of Section 2, Town. 1, Range 16 E.

Commencing at the half mile corner on the north side of said Section thence south Va. 11*.08'E. 159 Po. & 16 links to a stone marked with a crop on it in the center of said Section, thence west Va. 10*30' 79 Po. & 12 1/2 links to a stone marked x, thence north Va. 11*.08'E. 159 Po. & 20 links to a stone marked x, thence east Va. 10*30'E. 79 Po. & 20 links to the beginning.

Chainbearers - J. W. Martin & Wm H. Gwin, duly sworn.

A. J. Currence
Co. Surveyor

April 11, 1868

Surveyed for Isaac Martin the east half of the S.W. quarter of Section 2, Town. one, Range 16E.

Commencing at the half mile corner on the south side of Section thence north Va. 11*.08 E. 159 Po. & 16 links to a stone marked with a crop on it in the center of said Section, thence west Va. 10*30'E. 79 Po. & 12 1/2 links to a stone marked x, thence south Va. 11*00'E. 159 Po. & 19 links to a stone marked x, thence east Va. 10*37'E. 79 Po. & 12 links to the beginning.

Chainbearers - J. W. Martin & Wm H. Gwin, duly sworn.

A. J. Currence
Co. Surveyor

April 20, 1868

Surveyed for Pham Rives 82.30 acres of land, the west fractional half of the N.E. quarter of Section 21, Town. one, Range 16E.

Commencing at a stake in the center of the main channel of the Nemaha thence north Va. 11*30'E. 169 Po. to the half mile corner on the north side of said Section, thence east Va. 10*00'E. 80 Po. & 5 1/2 links to a stake, thence south Va. 11*30'E. 170 Po. to a stake in the main channel of the Nemaha, thence up said channel to the place of beginning.

A. J. Currence
Co. Surveyor

LATITUDES, DEPARTURES, AND CLOSING ERRORS

LINES DESIGNATED	Direction	Distance Chains	Distance Links	Latitudes N	Latitudes S	Departures E	Departures W	MISCELLANEOUS NOTES

PLAT OF SURVEY

.....Section or Lot.....Twp. or Blk.....Range..... {East / West} 6th P. M.



CERTIFICATES

Application for survey of.....*Section*....., *Township*....., *North, Range*.....,

by....., *191*....., *owner of the*.....

.....*of said section.*

Interested parties were notified by.....*on the*.....*day of*.....*191*.....,
(Mail or Personal Service)

of date when said survey would begin. Interested parties present were.....

.....

OATH OF CHAINMEN

We,.....*and*.....,

do hereby certify that, after being duly sworn, we assisted....., *County Surveyor, in the survey of*

.....*Section*....., *Township*.....*North, Range*.....
and that all lines of said survey were accurately measured by us according to instructions given us and to the best of our skill and ability.

Subscribed in my presence and sworn to before me .....*Chainman,*

this.....*day of*.....*191*..... .....*Chainman,*

.....*County Surveyor.* .....*Chainman.*

SURVEYOR'S CERTIFICATE

I hereby certify that on the.....*day of*.....*191*....., *I surveyed*

.....

Section....., *Township*.....*North, Range*....., *and that said survey was accurately made, according to law and the established rules and regulations governing the subdivision of sections, and that all corners were perpetuated with durable material as provided by law and as specifically set forth in the foregoing field notes; and that said notes and map have been compared with the memorandum notes of survey and are true and correct.*

Witness my hand this.....*day of*.....*191*.....

.....*County Surveyor.*

OFFICIAL RECORD

FIELD NOTES

5421—KLOPP & BARTLETT CO. Printing, Lithographing, County Supplies, Omaha.

From Station	Course of Line	To Stat'n	Distance Chains	Distance Links	Magnetic Variation or Angle	Kind of Corner	REMARKS

April 20, 1868

Surveyed for George Walkner the west half of the N.W. quarter of Section 9, Town. 2, Range 17E.

Commencing at the northwest corner of said Section, thence south Va. 9*36'E. 159 Po. to the half mile corner on the west side of said Section, thence east Va. 9*22'E. 79 Po. & 20 links to a stone 32 inches long, thence north Va. 9*37'E. 159 Po. & 15 links to a stone marked x in the road, thence west Va. 9*37'E. 79 Po. & 12 1/2 links to the place of beginning.

Chainbearers J. R. Goodlo & J. J. Garner, duly sworn.

In running east and west on the closing line of this survey between Section 4 & 9 the Dist. gave out 4 links west of a stone supposed to be the one 1/4 Sec. corner between 4 & 9. J. R. Anderson was present and said the same stone was at one time lying on the ground for a long time. Who placed it in the ground no one knows. We run on east to the Section corner of 4 & 9 - 3 & 10 the Dist. fell short in the mile 50 links; therefor e I believe the above named half mile corner was not replaced in its proper place. We did not move it but commenced to subdivide an equal lop on each 80 acre lot therefore we placed a stone 25 links west of the one 1/4 corner that has been moved which made each 80 acre lot equal.

A. J. Currence
Co. Surveyor

April 20, 1868

Surveyed for Frederick Rugge the west half of the N.E. fractional quarter of Section five, Town. two, Range 17E. 92 acres.

Commencing at the half mile corner on the north side of said Section thence south Va. 13*40'E. 184 Po. to a stone marked with a crop in the center of said Section, thence east Va. 10*00'E. 79 Po. & 115 links to a stone marked with an x, thence north Va. 13*40'E. 184 Po. to a stone marked with an x, thence west Va. 10*40'E. 79 Po. & 20 links to the beginning.

Chainbearers - duly sworn.

A. J. Currence
Co. Surveyor

LATITUDES, DEPARTURES, AND CLOSING ERRORS

LINES DESIGNATED	Direction	Distance Chains	Distance Links	Latitudes N	Latitudes S	Departures E	Departures W	MISCELLANEOUS NOTES

PLAT OF SURVEY

.....Section or Lot.....Twp. or Blk.....Range..... {East / West} 6th P. M.



CERTIFICATES

Application for survey of.....*Section*....., *Township*....., *North, Range*.....,

by....., *191*....., *owner of the*.....

.....*of said section.*

Interested parties were notified by.....*on the*.....*day of*.....*191*.....,
(Mail or Personal Service)

of date when said survey would begin. Interested parties present were.....

.....

OATH OF CHAINMEN

We,.....*and*.....,

do hereby certify that, after being duly sworn, we assisted....., *County Surveyor, in the survey of*

.....*Section*....., *Township*.....*North, Range*.....
and that all lines of said survey were accurately measured by us according to instructions given us and to the best of our skill and ability.

Subscribed in my presence and sworn to before me .....*Chainman,*

this.....*day of*.....*191*..... .....*Chainman,*

.....*County Surveyor.* .....*Chainman.*

SURVEYOR'S CERTIFICATE

I hereby certify that on the.....*day of*.....*191*....., *I surveyed*

.....

Section....., *Township*.....*North, Range*....., *and that said survey was accurately made, according to law and the established rules and regulations governing the subdivision of sections, and that all corners were perpetuated with durable material as provided by law and as specifically set forth in the foregoing field notes; and that said notes and map have been compared with the memorandum notes of survey and are true and correct.*

Witness my hand this.....*day of*.....*191*.....

.....*County Surveyor.*

OFFICIAL RECORD

FIELD NOTES

642—KLOPP & BARTLETT CO., Printing, Lithographing, County Supplies, Omaha.

From Station	Course of Line	To Stat'n	Distance Chains	Distance Links	Magnetic Variation or Angle	Kind of Corner	REMARKS

April 21, 1868

Surveyed for John R. Anderson the east half of the N.W. quarter of Section 9, Town. 2, Range 17 E.

Commencing at a stone in the center of said Section, thence north Va. 9*00'E. 159 Po. & 20 links to a stone marked x 25 links west of a stone supposed to be moved marked for one 1/4 corner between Sections 4 & 9, see G. Walkners line, Va. 9*37'E. 159 Po. & 15 links to a stone 32 inches long, thence east Va. 9*22'E. 79 Po. & 20 links to the beginning.

Chainbearers - J. R. Goodlo & J. J. Garner, duly sworn.

A. J. Currence
Co. Surveyor

April 22, 1868

Surveyed for George Hoose the east half of the southwest quarter of Section 9, Town. 2, Range 17E.

Commencing at the half mile corner on the south side of said Section, thence north Va. 9*00'E. 159 Po. & 20 links to a stone marked with a crop in the center of said Section, thence west Va. 9*22'E. 79 Po. & 20 links to a stone 32 inches long marked x, thence south Va. 9*22'E. 160 Po. to a stake, thence east Va. 9*45'E. 79 Po. & 15 links to the beginning.

Chainbearers - Charles Hoose & Frederick Rugge, duly sworn.

A. J. Currence
Co. Surveyor

April 24, 1868

I established the center of Section twelve, Town. two, Range fourteen E. for John J. Hart.

Commencing at the quarter section corner on the south side of said Section, thence north Va. 11*51'E. 159 Po. & 14 links to a stone marked with a crop in the center of said Section.

Chainbearers - Ira Draper & Marshel Libbey, duly sworn.

A. J. Currence
Co. Surveyor

LATITUDES, DEPARTURES, AND CLOSING ERRORS

LINES DESIGNATED	Direction	Distance Chains	Distance Links	Latitudes N	Latitudes S	Departures E	Departures W	MISCELLANEOUS NOTES

PLAT OF SURVEY

.....Section or Lot.....Twp. or Blk.....Range..... { East / West } 6th P. M.



CERTIFICATES

Application for survey of.....*Section*....., *Township*....., *North, Range*.....,

by....., *191*....., *owner of the*.....

.....*of said section.*

Interested parties were notified by.....*on the*.....*day of*.....*191*.....,
(Mail or Personal Service)

of date when said survey would begin. Interested parties present were.....

.....

OATH OF CHAINMEN

We,.....*and*.....,

do hereby certify that, after being duly sworn, we assisted....., *County Surveyor, in the survey of*

.....*Section*....., *Township*.....*North, Range*.....
and that all lines of said survey were accurately measured by us according to instructions given us and to the best of our skill and ability.

Subscribed in my presence and sworn to before me .....*Chainman,*

this.....*day of*.....*191*..... .....*Chainman,*

.....*County Surveyor.* .....*Chainman.*

SURVEYOR'S CERTIFICATE

I hereby certify that on the.....*day of*.....*191*....., *I surveyed*

.....

Section....., *Township*.....*North, Range*....., *and that said survey was accurately made, according to law and the established rules and regulations governing the subdivision of sections, and that all corners were perpetuated with durable material as provided by law and as specifically set forth in the foregoing field notes; and that said notes and map have been compared with the memorandum notes of survey and are true and correct.*

Witness my hand this.....*day of*.....*191*.....

.....*County Surveyor.*

OFFICIAL RECORD

FIELD NOTES

5421—KLOPP & BARTLETT CO. Printing, Lithographing, County Supplies; Omaha.

From Station	Course of Line	To Stat'n	Distance Chains	Distance Links	Magnetic Variation or Angle	Kind of Corner	REMARKS

April 24, 1868

I established the center corner of Section 14, Town. 2, Range 14E. for M. Libbey, Marion Bennet, Bryan Riley and Daniel Riley.

Commencing at the quarter section corner on the south side of said Section thence north Va. 11*31'E. 159 Po. & 12 1/2 links to a red flintstone in the center of said Section, north Va. 11*31'E. 79 Po. & 18 3/4 links to a red flintstone corner to Byran Riley & Denis Fenton Sand thence continuing same Va. 79 Po. & 183/4 links to the quarter Section corner on the north side of said Section.

Chainbearers - John J. Hart & N. B. Cottrell, duly sworn.

A. J. Currence
Co. Surveyor

April 18, 1868

Surveyed for L. A. McCrombie the east half of the N.E. quarter of Section 24, Town. one, Range 16E.

Commencing at the N.E. corner of said Section thence south Va. 11*35'E. 160 Po. to the quarter section corner on the east side of said Section, thence west Va. 9*40'E. 79 Po. to a stone marked x, thence north Va. 10*30'E. 159 Po. & 15 links to a stone marked x, thence east Va. 9*20'E. 78 Po. & 5 links to the beginning.

Chainbearers - J. W. Ramce & A. Crook duly sworn.

A. J. Currence
Co. Surveyor

April 27, 1868

Surveyed for John Bowere two lines on the N.W. quarter of Section 16, Town. 2, Range 16E.

Commencing at the quarter section corner on the north side of said Section post pretty near rotten placed stone 36 x 14 x 4 instead, thence south Va. 11*.03'E. 159 Po. & 16 1/2 links to a stone 24 x 12 x 4 marked with a crop in the center of said Section, thence west Va. 10*44'E. 160 Po. to the quarter section corner on the west side of said Section.

Chainbearers - S. J. Hans & Frederick Vervibe, duly sworn.

A. J. Currence
Co. Surveyor

LATITUDES, DEPARTURES, AND CLOSING ERRORS

LINES DESIGNATED	Direction	Distance Chains	Distance Links	Latitudes N	Latitudes S	Departures E	Departures W	MISCELLANEOUS NOTES

PLAT OF SURVEY

.....Section or Lot.....Twp. or Blk.....Range..... {East / West} 6th P. M.



CERTIFICATES

Application for survey of.....*Section*....., *Township*....., *North, Range*.....,

by....., *191*....., *owner of the*.....

.....*of said section.*

Interested parties were notified by.....*on the*.....*day of*.....*191*.....,
(Mail or Personal Service)

of date when said survey would begin. Interested parties present were.....

.....

OATH OF CHAINMEN

We,.....*and*.....,

do hereby certify that, after being duly sworn, we assisted....., *County Surveyor, in the survey of*

.....*Section*....., *Township*.....*North, Range*.....
and that all lines of said survey were accurately measured by us according to instructions given us and to the best of our skill and ability.

Subscribed in my presence and sworn to before me

this.....*day of*.....*191*.....

.....*County Surveyor.*

.....*Chainman,*

.....*Chainman,*

.....*Chainman.*

SURVEYOR'S CERTIFICATE

I hereby certify that on the.....*day of*.....*191*....., *I surveyed*

.....

Section....., *Township*.....*North, Range*....., *and that said survey was accurately made, according to law and the established rules and regulations governing the subdivision of sections, and that all corners were perpetuated with durable material as provided by law and as specifically set forth in the foregoing field notes; and that said notes and map have been compared with the memorandum notes of survey and are true and correct.*

Witness my hand this.....*day of*.....*191*.....

.....*County Surveyor.*

OFFICIAL RECORD

FIELD NOTES

5421—KLOPP & BARTLETT CO. Printing, Lithographing, County Supplies, Omaha.

From Station	Course of Line	To Stat'n	Distance Chains	Distance Links	Magnetic Variation or Angle	Kind of Corner	REMARKS

April 27, 1868

Surveyed for August Falsken two lines on the N.E. quarter of Section 16, Town. 2, Range 16 E.

Commencing on the north side of said Section at the quarter section corner, thence south Va. 11*.03'E. 159 Pol & 16 1/2 links to a stone marked with a crop 24 x 12 x 4 in the center of said Section, thence east Va. 10*44'E. 159 Po. & 8 links to government mound on the east side of said Section I placed a stone in said mound 24 x 11 x 4 for quarter Section corner.

Chainbearers - S. J. Hans & Frederick Vervibe, duly sworn.

A. J. Currence
Co. Surveyor

April 27, 1868

Surveyed for Charles Falsken the north half of the S.E. quarter of Section 16, Town. 2, Range 16E.

Commencing at a stone in the center of said Section 24 x 12 x 4 & marked with a crop, thence east Va. 10*44'E. 159 Po. & 8 links to a stone on the east side of said Section 24 x 11 x 4 that I placed in government mound for quarter section corner, thence south Va. 11*.03'E. 79 Po. & 22 links to a stone marked x, thence west Va. 10*45'E. 159 Po. & 8 links to a stone marked x, thence north Va. 11*.03'E. 79 Po. & 20 3/4 links to the beginning.

Chainbearers - S. J. Haras & Frederick Vanvibe, duly sworn.

A. J. Currence
Co. Surveyor

April 28, 1868

Surveyed for Goakam Bowere Lots 6 & 7 in Section 6, Town. 2, Range 17E.

Commencing at the southwest corner of said Section, thence east Va. 10*23'E. 96 poles to a stone marked x, thence north Va. 13*42'E. 159 Po. & 14 links to a stone marked x, thence west Va. 10*42'E. 88 Po. & 5 links to the quarter section corner on the west side of said Section, thence south Va. 11*00'E. 158 poles & 22 links to the beginning.

Chainbearers - Peber Felk & Henry Rugge, duly sworn.

A. J. Currence
Co. Surveyor

LATITUDES, DEPARTURES, AND CLOSING ERRORS

LINES DESIGNATED	Direction	Distance Chains	Distance Links	Latitudes N	Latitudes S	Departures E	Departures W	MISCELLANEOUS NOTES

PLAT OF SURVEY

.....Section or Lot.....Twp. or Blk.....Range..... { East / West } 6th P. M.



CERTIFICATES

Application for survey of.....*Section*....., *Township*....., *North, Range*.....,

by....., *191*....., *owner of the*.....

.....*of said section.*

Interested parties were notified by.....*on the*.....*day of*.....*191*.....,
(Mail or Personal Service)

of date when said survey would begin. Interested parties present were.....

.....

OATH OF CHAINMEN

We,.....*and*.....,

do hereby certify that, after being duly sworn, we assisted....., *County Surveyor, in the survey of*

.....*Section*....., *Township*.....*North, Range*.....

and that all lines of said survey were accurately measured by us according to instructions given us and to the best of our skill and ability.

Subscribed in my presence and sworn to before me .....*Chainman,*

this.....*day of*.....*191*.....

.....*Chainman,*

.....*County Surveyor.* .....*Chainman.*

SURVEYOR'S CERTIFICATE

I hereby certify that on the.....*day of*.....*191*....., *I surveyed*

.....

Section....., *Township*.....*North, Range*....., *and that said survey was accurately made, according to law and the established rules and regulations governing the subdivision of sections, and that all corners were perpetuated with durable material as provided by law and as specifically set forth in the foregoing field notes; and that said notes and map have been compared with the memorandum notes of survey and are true and correct.*

Witness my hand this.....*day of*.....*191*.....

.....*County Surveyor.*

OFFICIAL RECORD

FIELD NOTES

5421—KLOPP & BARTLETT CO., Printing, Lithographing, County Supplies; Omaha.

From Station	Course of Line	To Stat'n	Distance Chains	Distance Links	Magnetic Variation or Angle	Kind of Corner	REMARKS

April 28, 1868

Surveyed for Frederick Higenk Lot 4 and a part of Lot 3 of the west side of Lot 3.

Commencing at the N.W. corner of Section 6, Town. 2, Range 17E. thence south Va. 11*00'E. 99 Po. & 15 links to a stone marked x, corner to Lots 4 & 5 thence east Va. 10*30'E. 85 Po. to the center of Half Breed Creek with the meandered of the main Channel of said Creek to the line running east & west on the north side of said Section 6, thence west Va. 11*00'E. 98 Po. to the beginning.

Chainbearers - Peter Felk & Henry Rugge, duly sworn.

A. J. Currence
Co. Surveyor

April 28, 1868

Surveyed for Hans Koso the east part of Lot 3 in Section 6, Town. 2, Range 17E.

Commencing in the main channel of Half Breed Creek or Branch in the line running east and west on the north side of Section 6, Town. 2, Range 17E. thence east Va. 11*00'E. 61 Po. to the quarter section corner on the north side of said Section, thence south Va. 13*37'E. 100 Po. & 15 links to a stone marked x, thence west Va. 10*30'E. 79 Po. & 6 links to the center of the main channel of Half Breed Creek thence up the main channel of said Creek to the beginning.

Chainbearers - Peter Felk & Henry Rugge, duly sworn.

A. J. Currence
Co. Surveyor

April 29, 1868

Surveyed for Stephen Schloster 100 acres out of the south side of Section 31, Town. 3, Range 17E.

Commencing at the quarter section corner on the south side of said Section, thence east Va. 10*46'E. 159 Po. & 7 links to southeast corner of said Section, thence north Va. 10*52'E. 100 Po. & 8 links to a stone. Limestone 12 x 8 x 3 1/2 thence west Va. 11*00'E. 159 Po. & 8 links to a mound lost in center of mound, thence south Va. 10*50'E. 100 Po. to the beginning.

Chainbearers - Wm S. McGowen & Wm Lafler, duly sworn.

A. J. Currence
Co. Surveyor

LATITUDES, DEPARTURES, AND CLOSING ERRORS

LINES DESIGNATED	Direction	Distance Chains	Distance Links	Latitudes N	Latitudes S	Departures E	Departures W	MISCELLANEOUS NOTES

PLAT OF SURVEY

.....Section or Lot.....Twp. or Blk.....Range..... { East / West } 6th P. M.

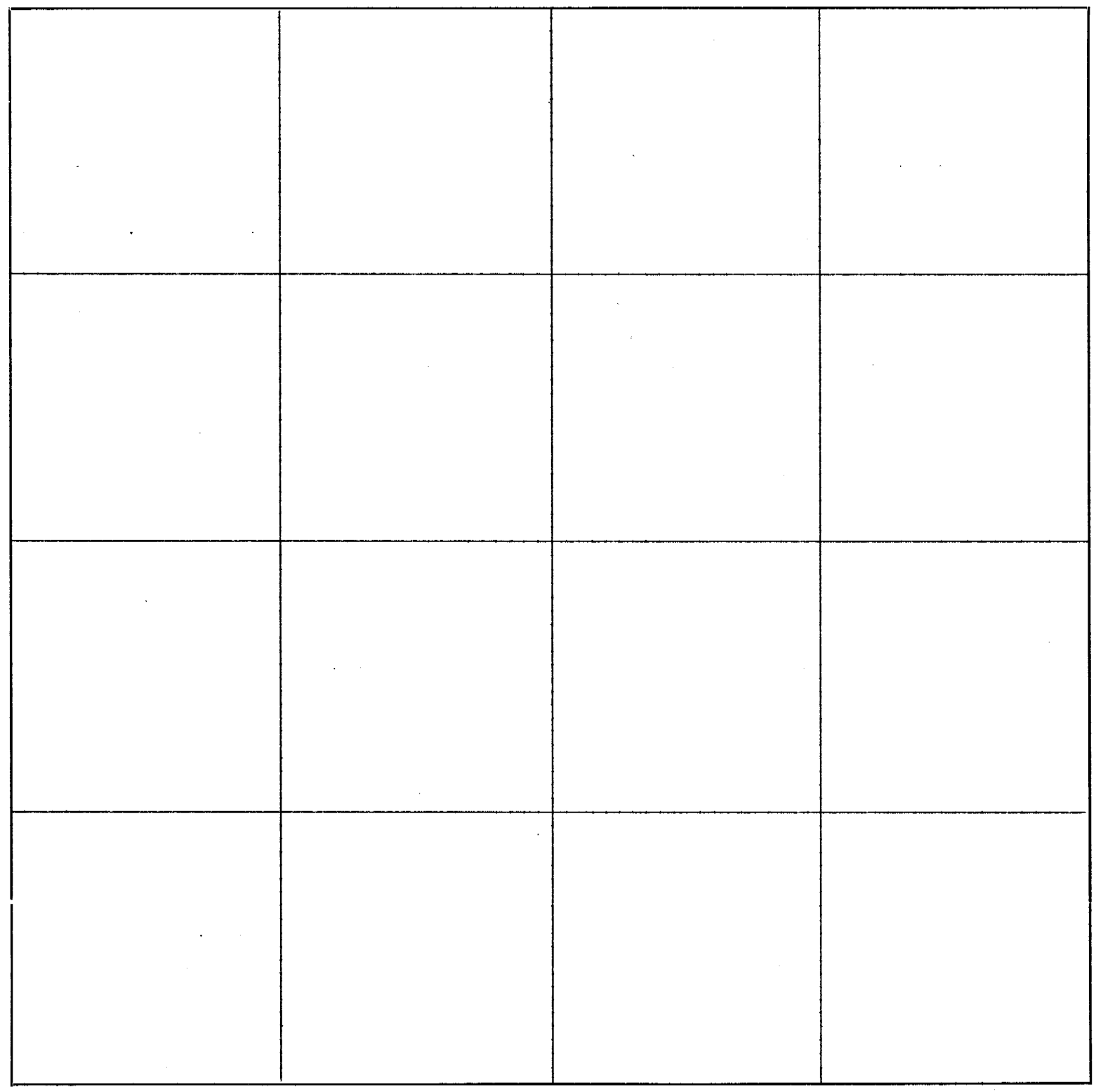

CERTIFICATES

Application for survey of.....*Section*....., *Township*....., *North, Range*.....,

by....., *191*....., *owner of the*.....

.....*of said section.*

Interested parties were notified by.....*on the*.....*day of*.....*191*.....,
(Mail or Personal Service)

of date when said survey would begin. Interested parties present were.....

.....

OATH OF CHAINMEN

We,.....*and*.....,

do hereby certify that, after being duly sworn, we assisted....., *County Surveyor, in the survey of*

.....*Section*....., *Township*.....*North, Range*.....
and that all lines of said survey were accurately measured by us according to instructions given us and to the best of our skill and ability.

Subscribed in my presence and sworn to before me .....*Chainman,*

this.....*day of*.....*191*..... .....*Chainman,*

.....*County Surveyor.* .....*Chainman.*

SURVEYOR'S CERTIFICATE

I hereby certify that on the.....*day of*.....*191*....., *I surveyed*

.....

Section....., *Township*.....*North, Range*....., *and that said survey was accurately made, according to law and the established rules and regulations governing the subdivision of sections, and that all corners were perpetuated with durable material as provided by law and as specifically set forth in the foregoing field notes; and that said notes and map have been compared with the memorandum notes of survey and are true and correct.*

Witness my hand this.....*day of*.....*191*.....

.....*County Surveyor.*

OFFICIAL RECORD

FIELD NOTES

5421—KLOPP & BARTLETT CO., Printing, Lithographing, County Supplies; Omaha.

From Station	Course of Line	To Stat'n	Distance Chains	Distance Links	Magnetic Variation or Angle	Kind of Corner	REMARKS

April 29, 1868

Surveyed for Joseph Kegler 80 acres of land.

Commencing 20 Po. north of the quarter section corner on the east side of said Section that is Section 31, Town. 3, Range 17E. at a stone 16 x 12 x 10, thence west Va. 11*00'E. 159 Po. & 9 links to a sandstone marked x 15 x 12 x 10, 20 Po. north of the center of said Section, thence south Va. 10*50'E. 79 Po. & 8 links to a post on mound, thence east Va. 11*00'E. 159 Po. & 8 links to a limestone 12 x 8 x 3 1/2, thence north Va. 10*52'E. 59 Po. & 21 links to a burnt stone set by me for quarter section corner in the road, government post pretty much rotted out, thence north Va. 10*37'E. 20 Po. to the beginning.

Chainbearers - Wm S. McGowen & Wm Lafler, duly sworn.

A. J. Currence
Co. Surveyor

April 29, 1868

Surveyed for Solomon Ramsey 60 acres of land out of the N.E. quarter of Section 31, Town. 3, Range 17E.

Commencing at a sandstone 20 x 16 x 10 in the road north of the half mile corner on the east side of said Section, thence north Va. 11*37'E. 60 Po. to a sandstone 18 x 12 x 10 marked x, thence west Va. 10*50'E. 159 Po. & 22 links to a sandstone marked x, thence south Va. 10*50'E. 60 Po. to a sandstone 15 x 12 x 10 marked x, thence east Va. 11*00'E. 159 Po. & 9 links to the beginning.

Chainbearers - Wm S. McGowen & Wm Lafler, duly sworn.

A. J. Currence
Co. Surveyor

April 29, 1868

Surveyed for Frederick Duerfeldt the northeast 40 of the N.E. quarter of Section 31, Town. 3, Range 17E.

Commencing at the N.E. corner of said Section at a stone set there by me instead of government stake, said stake was pretty much rotted out, thence west Va. 11*00'E. 79 Po. & 23 1/2 links to a stone in the road, thence south Va. 10*30'E. 79 Po. & 20 links to a stone, thence east Va. 10*50'E. 79 Po. & 23 1/2 links to a sandstone in the road marked x, 18 x 12 x 10 thence north Va. 10*37'E. 80 Po. & 4 links to the beginning.

Chainbearers - Wm S. McGowen & Wm Lafler, duly sworn.

A. J. Currence
Co. Surveyor

LATITUDES, DEPARTURES, AND CLOSING ERRORS

LINES DESIGNATED	Direction	Distance Chains	Distance Links	Latitudes N	Latitudes S	Departures E	Departures W	MISCELLANEOUS NOTES

PLAT OF SURVEY

.....Section or Lot.....Twp. or Blk.....Range..... {East / West} 6th P. M.



CERTIFICATES

Application for survey of.....*Section*....., *Township*....., *North, Range*.....,

by....., *191*....., *owner of the*.....

.....*of said section.*

Interested parties were notified by.....*on the*.....*day of*.....*191*.....,
(Mail or Personal Service)

of date when said survey would begin. Interested parties present were.....

.....

OATH OF CHAINMEN

We,.....*and*.....,

do hereby certify that, after being duly sworn, we assisted....., *County Surveyor, in the survey of*

.....*Section*....., *Township*.....*North, Range*.....
and that all lines of said survey were accurately measured by us according to instructions given us and to the best of our skill and ability.

Subscribed in my presence and sworn to before me .....*Chainman,*

this.....*day of*.....*191*..... .....*Chainman,*

.....*County Surveyor.* .....*Chainman.*

SURVEYOR'S CERTIFICATE

I hereby certify that on the.....*day of*.....*191*....., *I surveyed*

.....

Section....., *Township*.....*North, Range*....., *and that said survey was accurately made, according to law and the established rules and regulations governing the subdivision of sections, and that all corners were perpetuated with durable material as provided by law and as specifically set forth in the foregoing field notes; and that said notes and map have been compared with the memorandum notes of survey and are true and correct.*

Witness my hand this.....*day of*.....*191*.....

.....*County Surveyor.*

OFFICIAL RECORD

FIELD NOTES

5421—KLOPP & BARTLETT CO., Printing, Lithographing, County Supplies, Omaha.

From Station	Course of Line	To Stat'n	Distance Chains	Distance Links	Magnetic Variation or Angle	Kind of Corner	REMARKS

April 30, 1868

Surveyed for Rudolph Fuller the N.W. 40 of the N.E. quarter of Section 17, Town. 3, Range 17E.

Commencing at the quarter Sec. corner on the north side of said Section set new post instead of the old one, thence south Va. 11*37'E. 80 Po. & 5 links set post in mound from which a black oak 16 inches in diameter bears N. 30*30'E. Dist. 67 links with a blaze & notch, thence east Va. 11*37'E. 80 Po. set post in mound from which a blackoak 17 inches in diameter bears N. 7E. Dist. 127 links, thence north Va. 11*37'E. 80 Po. set post in mound, thence west Va. 11*10'E. 79 Po. & 16 links to the beginning.

Chainbearers - Charles Scheltin & John Sattler, duly sworn.

A. J. Currence
Co. Surveyor

May 1, 1868

Surveyed for Ernest Yoppy the south half of the N. E. quarter of Section 18, Town. 3, Range 17E

Commencing at the quarter Section corner on the east side of said Section thence north Va. 11*40'E. 79 Po. & 17 links to a stone marked x, thence west Va. 12*00'E. 160 Po. & 23 links to a stone marked x, thence south Va. 11*36'E. 80 Po. to a limestone marked with a crop in the center of said Section, thence east Va. 12*00'E. 161 Po. & 10 links to the beginning.

Chainbearers - B. G. Andrews & C. Voll Brecht, duly sworn.

A. J. Currence
Co. Surveyor

May 1, 1868

Surveyed for Charles Chellin 60 acres of land out of the north half of the N.E. quarter of Section 18, Town. 3, Range 17.

Commencing at the N.E. corner of said Section thence south Va. 11*40'E. 79 Po. & 17 links to a stone marked x, thence west Va. 12*00'E. 160 Po. & 23 links to a stone marked x, thence north Va. 11*36'E. 40 Po. to a stake, thence east Va. 12*00'E. 80 Po. to a post, thence north Va. 11*36'E. 40 Po. to a stone marked x, thence east Va. 12*00'E. 80 Po. & 10 links to the beginning.

Chainbearers - B. G. Andrews & Charles Vollbrecht, duly sworn.

A. J. Currence
Co. Surveyor

LATITUDES, DEPARTURES, AND CLOSING ERRORS

LINES DESIGNATED	Direction	Distance Chains	Distance Links	Latitudes N	Latitudes S	Departures E	Departures W	MISCELLANEOUS NOTES

PLAT OF SURVEY

.....Section or Lot.....Twp. or Blk.....Range..... { East / West } 6th P. M.



CERTIFICATES

Application for survey of.....*Section*....., *Township*....., *North, Range*.....,

by....., *191*....., *owner of the*.....

.....*of said section.*

Interested parties were notified by.....*on the*.....*day of*.....*191*.....,
(Mail or Personal Service)

of date when said survey would begin. Interested parties present were.....

.....

OATH OF CHAINMEN

We,.....*and*.....,

do hereby certify that, after being duly sworn, we assisted....., *County Surveyor, in the survey of*

.....*Section*....., *Township*.....*North, Range*.....
and that all lines of said survey were accurately measured by us according to instructions given us and to the best of our skill and ability.

Subscribed in my presence and sworn to before me .....*Chainman,*

this.....*day of*.....*191*..... .....*Chainman,*

.....*County Surveyor.* .....*Chainman.*

SURVEYOR'S CERTIFICATE

I hereby certify that on the.....*day of*.....*191*....., *I surveyed*

.....

Section....., *Township*.....*North, Range*....., *and that said survey was accurately made, according to law and the established rules and regulations governing the subdivision of sections, and that all corners were perpetuated with durable material as provided by law and as specifically set forth in the foregoing field notes; and that said notes and map have been compared with the memorandum notes of survey and are true and correct.*

Witness my hand this.....*day of*.....*191*.....

.....*County Surveyor.*

OFFICIAL RECORD

FIELD NOTES

5421—KLOPP & BARTLETT CO., Printing, Lithographing, County Supplies; Omaha.

From Station	Course of Line	To Stat'n	Distance Chains	Distance Links	Magnetic Variation or Angle	Kind of Corner	REMARKS

May 2, 1868

Surveyed for Wm Cook two lines on the south half of the S.E. quarter of Section 35, Town 2, Range 15E.

Commencing at the S.E. corner of said Section thence west Va. 11*45'E. 159 Po. & 5 links to the quarter section corner on the south side of said Section, thence north Va. 11*35'E. 79 Po. & 18 3/4 links to a stone marked x. Chainbearers duly sworn.

A. J. Currence
Co. Surveyor

May 2, 1868

Surveyed for James E. Martin one line in Sec. 35, Town. 2, Range 15E.

Commencing at the quarter section corner on the north side of said Section at the quarter corner thence south Va. 11*30'E. 159 Po. & 12 1/2 links to a stone marked x in the center of said Section.

A. J. Currence
Co. Surveyor

May 9, 1868

Surveyed for John W. Holt the north half of Section 6, Town. one, Range 16E.

Commencing at the northwest corner of said Section thence east Va. 10*49'E. 155 Po. & 5 links to the quarter section corner on the north side of said Section, thence continuing the same Va. east 160 Poles to the N.E. corner of said Section, thence south Va. 11*32'E. 160 Po. to the quarter section corner on the east side of said Section, thence west Va. 10*45'E. 316 Poles to the quarter section corner on the west side of said Section, thence north Va. to the beginning.

Chainbearers - John Lions & James Malone, duly sworn.

A. J. Currence
Co. Surveyor

LATITUDES, DEPARTURES, AND CLOSING ERRORS

LINES DESIGNATED	Direction	Distance Chains	Distance Links	Latitudes N	Latitudes S	Departures E	Departures W	MISCELLANEOUS NOTES

PLAT OF SURVEY

.....Section or Lot.....Twp. or Blk.....Range..... { East / West } 6th P. M.



CERTIFICATES

Application for survey of.....*Section*....., *Township*....., *North, Range*.....,

by....., *191*....., *owner of the*.....

.....*of said section.*

Interested parties were notified by.....*on the*.....*day of*.....*191*.....,
(Mail or Personal Service)

of date when said survey would begin. Interested parties present were.....

.....

OATH OF CHAINMEN

We,.....*and*.....,

do hereby certify that, after being duly sworn, we assisted....., *County Surveyor, in the survey of*

.....*Section*....., *Township*.....*North, Range*.....

and that all lines of said survey were accurately measured by us according to instructions given us and to the best of our skill and ability.

Subscribed in my presence and sworn to before me .....*Chainman,*

this.....*day of*.....*191*.....

.....*Chainman,*

.....*County Surveyor.* .....*Chainman.*

SURVEYOR'S CERTIFICATE

I hereby certify that on the.....*day of*.....*191*....., *I surveyed*

.....

Section....., *Township*.....*North, Range*....., *and that said survey was accurately made, according to law and the established rules and regulations governing the subdivision of sections, and that all corners were perpetuated with durable material as provided by law and as specifically set forth in the foregoing field notes; and that said notes and map have been compared with the memorandum notes of survey and are true and correct.*

Witness my hand this.....*day of*.....*191*.....

.....*County Surveyor.*

OFFICIAL RECORD

FIELD NOTES

5421—KLOPP & BARTLETT CO. Printing, Lithographing, County Supplies; Omaha.

From Station	Course of Line	To Stat'n	Distance Chains	Distance Links	Magnetic Variation or Angle	Kind of Corner	REMARKS

June 25, 1868

Surveyed for Robert Bradley the east half 80 acres of the N.W. quarter of Section 24, Town. 2, Range 14E.

Commencing at the quarter section corner on the north side of said Section, thence west Va. 11*30'E. 77 Po. & 22 1/2 links to a stone marked x, thence south Va. 10*30'E. 158 Po. & 22 links to a stone marked x, thence east Va. 11*00'E. 79 Po. & 15 links to a stone marked with a crop on it in the center of the Section, thence north Va. 11*30'E. 160 Po. to the beginning.

Chainbearers - Larance A. Ryan & James Iliff, duly sworn.

A. J. Currence
Co. Surveyor

June 25, 1868

Surveyed for Robert Bradley 40 acres of land the S.W. 40 of the N.E. quarter of Section 24, Town. 2, Range 14E.

Commencing at a stone marked with a crop on it in the center of said Section thence east Va. 11*28'E. 79 Po. & 21 1/2 links to a stone marked x, thence north Va. 11*40'E. 79 Po. & 18 links to a stone marked x, thence west Va. 11*38'E. 79 Po. & 21 1/2 links to a stone marked x, thence south Va. 11*30'E. 80 Po. to the beginning.

Chainbearers - Larance Ryan & James Iliff, duly sworn.

A. J. Currence
Co. Surveyor

June 25, 1868

Surveyed for Robert Bradley the N.W. 40 of the S.E. quarter of Section 24, Town. 2, Range 14E.

Commencing at a stone marked with a crop on it in the center of said Section thence south Va. 11*30'E. 80 Po. to a stone marked x, thence east Va. 11*15'E. 79 Po. & 18 links to a stone marked x, thence north Va. 11*40'E. 79 Po. & 15 1/2 links to a stone marked x, thence west Va. 11*28'E. 79 Po. & 21 1/2 links to the beginning.

Chainbearers - Larance Ryan & James Iliff, duly sworn.

A. J. Currence
Co. Surveyor

LATITUDES, DEPARTURES, AND CLOSING ERRORS

LINES DESIGNATED	Direction	Distance Chains	Distance Links	Latitudes N	Latitudes S	Departures E	Departures W	MISCELLANEOUS NOTES

PLAT OF SURVEY

.....Section or Lot.....Twp. or Blk.....Range..... { East / West } 6th P. M.



CERTIFICATES

Application for survey of.....Section....., Township....., North, Range.....,

by....., 191....., owner of the.....

.....of said section.

Interested parties were notified by.....on the.....day of.....191.....,
(Mail or Personal Service)

of date when said survey would begin. Interested parties present were.....

.....

OATH OF CHAINMEN

We,.....and.....,

do hereby certify that, after being duly sworn, we assisted....., County Surveyor, in the survey of

.....,.....Section....., Township.....North, Range.....
and that all lines of said survey were accurately measured by us according to instructions given us and to the best of our skill and ability.

Subscribed in my presence and sworn to before me *.....Chainman,*

this.....day of.....191..... *.....Chainman,*

.....County Surveyor. *.....Chainman.*

SURVEYOR'S CERTIFICATE

I hereby certify that on the.....day of.....191....., I surveyed

.....

Section....., Township.....North, Range....., and that said survey was accurately made, according to law and the established rules and regulations governing the subdivision of sections, and that all corners were perpetuated with durable material as provided by law and as specifically set forth in the foregoing field notes; and that said notes and map have been compared with the memorandum notes of survey and are true and correct.

Witness my hand this.....day of.....191.....

.....County Surveyor.

OFFICIAL RECORD

FIELD NOTES

3421—KLOPP & BARTLETT CO., Printing, Lithographing, County Supplies, Omaha.

From Station	Course of Line	To Stat'n	Distance Chains	Distance Links	Magnetic Variation or Angle	Kind of Corner	REMARKS

June 26, 1868

Surveyed for Y. Ryan the N.E. 40 of the S.E. quarter of Section 24, Town. 2, Range 14E.

Commencing at the quarter section corner on the east side of said Section thence west Va. 11*28'E. 79 Po. & 21 1/2 links to a stone marked x, thence south Va. 11*40'E. 79 Po. & 15 1/2 links to a stone marked x, thence east Va. 11*15'E. 79 Po. & 18 1/2 links to a stone marked x, thenc thence north Va. 11*15'E. 79 Po. & 14 links to the beginning.

Chainbearers - Larance Ryan & James Iliff, duly sworn.

A. J. Currence
Co. Surveyor

June 26, 1868

Surveyed for Y. Ryan the south half of the southeast quarter of Section 24, Town. 2, Range 14E.

Commencing at the S.E. corner of said Section thence north Va. 11*15'E. 79 Po. & 14 links to a stone marked x, thence west Va. 11*15'E. 159 Po. & 12 links to a stone marked x, thence south Va. 11*30'E. 80 Po. to the quarter section corner on the south side of said Section, thence east Va. 11*21'E. 159 Po. & 12 links to the beginning.

Chainbearers - Larance Ryan & James Iliff, duly sworn.

A. J. Currence
Co. Surveyor

June 26, 1868

Surveyed for Y. Ryan the S N.E. 40 of the S.W. quarter of Section 24, Town. 2, Range 14E.

Commencing at the quarter section on the south side of said Section thence north Va. 11*30'E. 80 Po. to a stone marked x, thence west Va. 11*00'E. 79 Po. & 18 1/2 links to a stone marked x, thence south Va. 11*30'E. 79 Po. & 7 1/2 links to a stone marked x, thence east Va. 11*21'E. 79 Po. & 18 1/2 links to the beginning.

Chainbearers - Larance Ryan & James Iliff, duly sworn.

A. J. Currence
Co. Surveyor

LATITUDES, DEPARTURES, AND CLOSING ERRORS

LINES DESIGNATED	Direction	Distance Chains	Distance Links	Latitudes N	Latitudes S	Departures E	Departures W	MISCELLANEOUS NOTES

PLAT OF SURVEY

.....*Section or Lot*.....*Twp. or Blk.*.....*Range*..... { *East* / *West* } *6th P. M.*

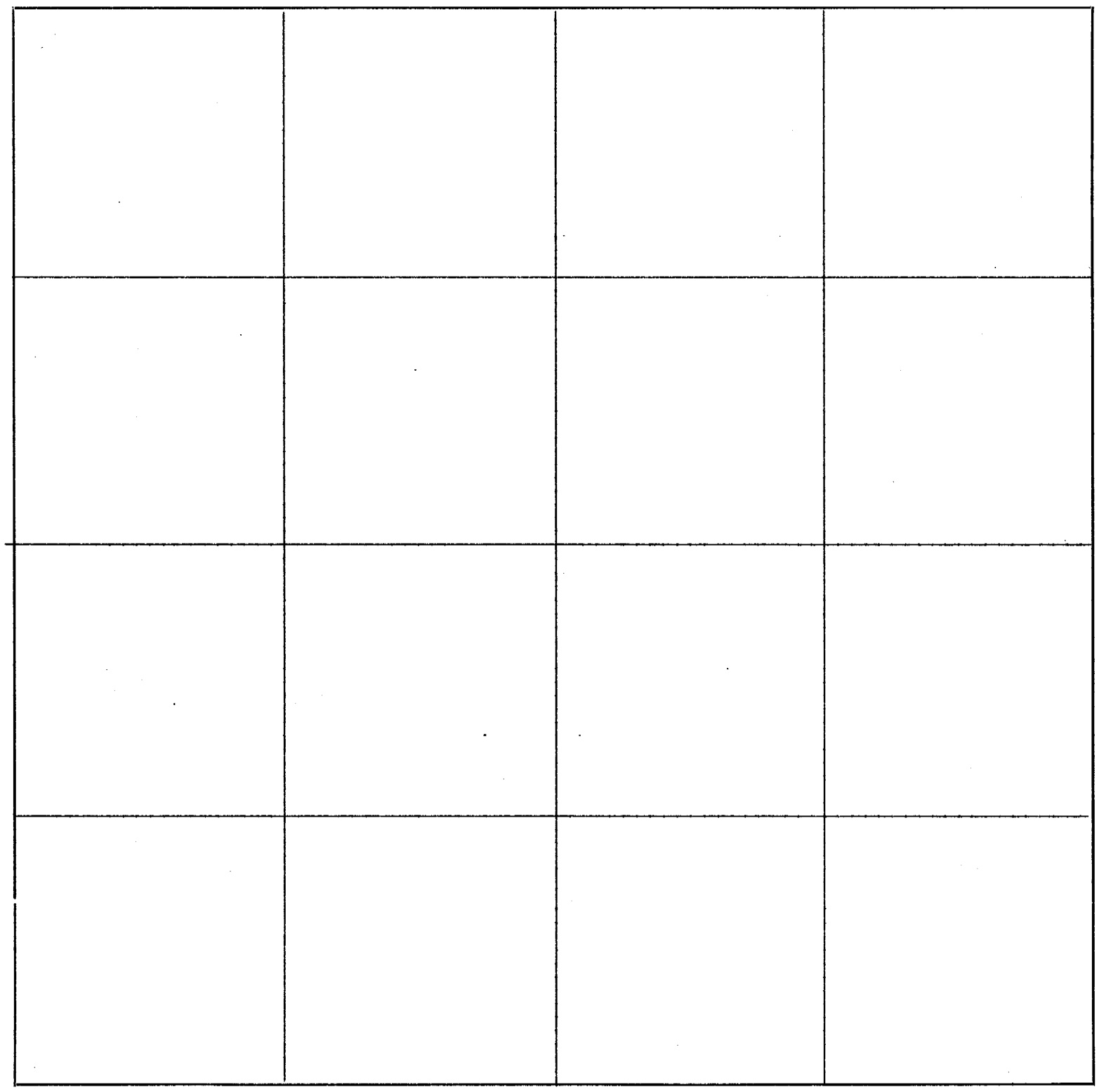

CERTIFICATES

Application for survey of.....*Section*....., *Township*....., *North, Range*.....,

by....., *191*....., *owner of the*.....

.....*of said section.*

Interested parties were notified by.....*on the*.....*day of*.....*191*.....,
(Mail or Personal Service)

of date when said survey would begin. Interested parties present were.....

.....

OATH OF CHAINMEN

We,.....*and*.....,

do hereby certify that, after being duly sworn, we assisted....., *County Surveyor, in the survey of*

.....*Section*....., *Township*.....*North, Range*.....
and that all lines of said survey were accurately measured by us according to instructions given us and to the best of our skill and ability.

Subscribed in my presence and sworn to before me .....*Chainman,*

this.....*day of*.....*191*..... .....*Chainman,*

.....*County Surveyor.* .....*Chainman.*

SURVEYOR'S CERTIFICATE

I hereby certify that on the.....*day of*.....*191*....., *I surveyed*

.....

Section....., *Township*.....*North, Range*....., *and that said survey was accurately made, according to law and the established rules and regulations governing the subdivision of sections, and that all corners were perpetuated with durable material as provided by law and as specifically set forth in the foregoing field notes; and that said notes and map have been compared with the memorandum notes of survey and are true and correct.*

Witness my hand this.....*day of*.....*191*.....

.....*County Surveyor.*

OFFICIAL RECORD

FIELD NOTES

5121—KLOPP & BARTLETT CO., Printing, Lithographing, County Supplies, Omaha.

From Station	Course of Line	To Stat'n	Distance Chains	Distance Links	Magnetic Variation or Angle	Kind of Corner	REMARKS

June 22, 1868

Surveyed for Eliza Spenser 120 acres of land out of the N.W. quarter of Section 32, Town. 2, Range 15E.

Commencing at the quarter section corner on the north side of said Section thence west Va. 10*35'E. 79 Po. & 18 links to a stone marked x, thence south Va. 11*35'E. 79 Po. & 18 links to a stone marked x, thence west Va. 10*40'E. 79 Po. & 18 links to a stone marked x, thence south Va. 11*35'E. 79 Po. & 18 1/2 links to the quarter section corner on the west side of said Section, thence east Va. 10*50'E. 158 Po. to a stone marked with a crop on it in the center of the Section, thence north Va. 11*28'E. 159 Po. & 16 links to the place of beginning.

Chainbearers - L. Donelson & Jole Dewese, duly sworn.

A. J. Currence
Co. Surveyor

June 22, 1868

Surveyed for John Haist the N.W. 40 of the N.W. quarter of Section 32, Town. 2, Range 15E.

Commencing at the N.W. corner of said Section thence south Va. 11*35'E. 79 Po. & 18 links to a stone marked x, thence north Va. 11*35'E. 79 Po. & 18 links to a stone marked x, thence west Va. 10*35'E. 79 Po. & 18 links to the beginning.

Chainbearers - Jole Dewese & L. Donelson, duly sworn.

A. J. Currence
Co. Surveyor

LATITUDES, DEPARTURES, AND CLOSING ERRORS

LINES DESIGNATED	Direction	Distance Chains	Distance Links	Latitudes N	Latitudes S	Departures E	Departures W	MISCELLANEOUS NOTES

PLAT OF SURVEY

.....Section or Lot.....Twp. or Blk.....Range..... {East / West} 6th P. M.

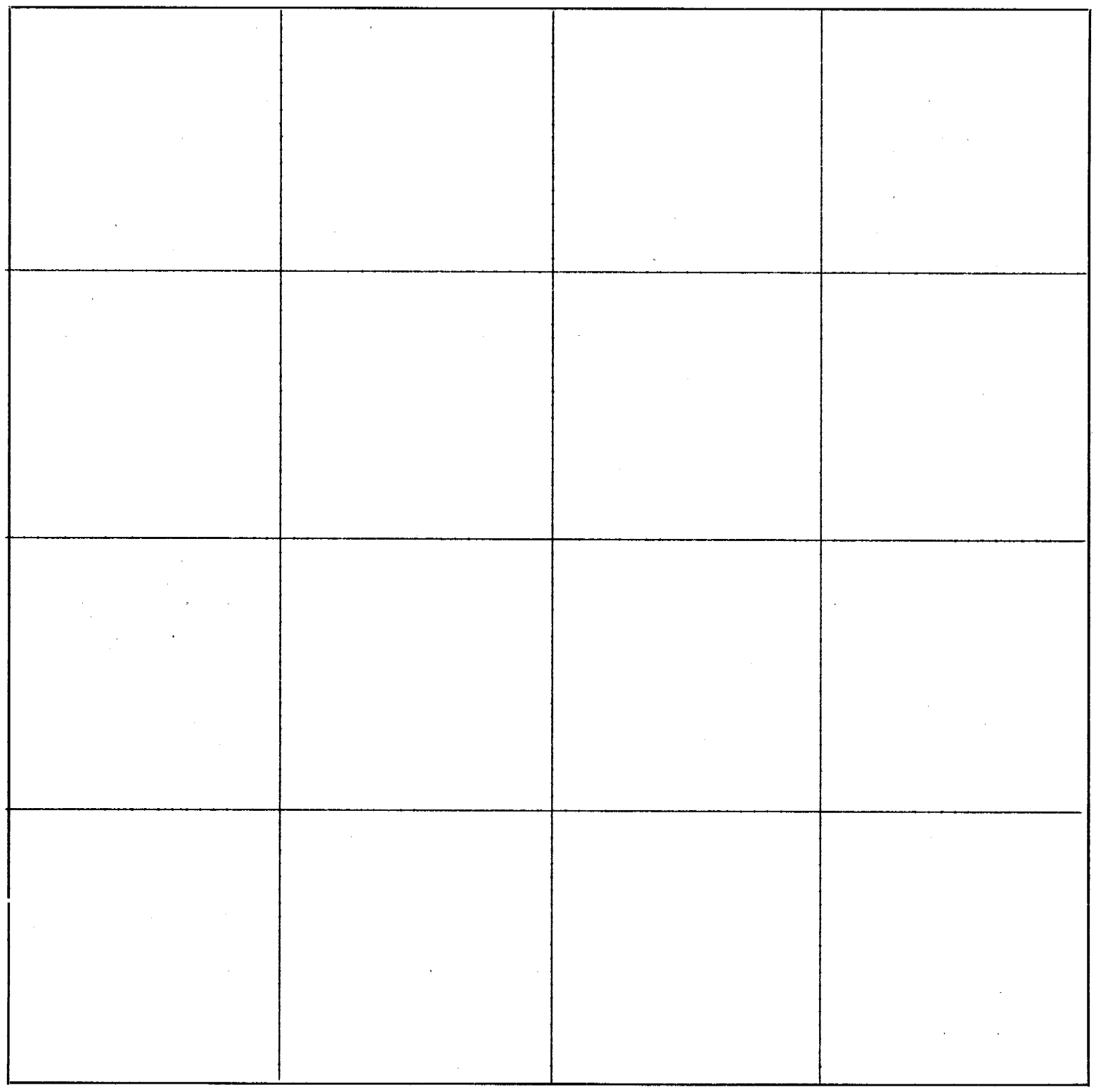

CERTIFICATES

Application for survey of.....*Section*....., *Township*....., *North, Range*.....,

by....., *191*....., *owner of the*.....

.....*of said section.*

Interested parties were notified by.....*on the*.....*day of*.....*191*.....,
(Mail or Personal Service)

of date when said survey would begin. Interested parties present were.....

.....

OATH OF CHAINMEN

We,.....*and*.....,

do hereby certify that, after being duly sworn, we assisted....., *County Surveyor, in the survey of*

.....*Section*....., *Township*.....*North, Range*.....
and that all lines of said survey were accurately measured by us according to instructions given us and to the best of our skill and ability.

Subscribed in my presence and sworn to before me .....*Chainman,*

this.....*day of*.....*191*.....

.....*Chainman,*

.....*County Surveyor.* .....*Chainman.*

SURVEYOR'S CERTIFICATE

I hereby certify that on the.....*day of*.....*191*....., *I surveyed*

.....

Section....., *Township*.....*North, Range*....., *and that said survey was accurately made, according to law and the established rules and regulations governing the subdivision of sections, and that all corners were perpetuated with durable material as provided by law and as specifically set forth in the foregoing field notes; and that said notes and map have been compared with the memorandum notes of survey and are true and correct.*

Witness my hand this.....*day of*.....*191*.....

.....*County Surveyor.*

OFFICIAL RECORD

FIELD NOTES

1421—KLOPP & BARTLETT CO., Printing, Lithographing, County Supplies, Omaha.

From Station	Course of Line	To Stat'n	Distance Chains	Distance Links	Magnetic Variation or Angle	Kind of Corner	REMARKS

June 22, 1868

Surveyed for J. M. Foreacre 66 1/2 acres of land out of the S.W. quarter of Section 32, Town. 2, Range 15E.

Commencing at the quarter section corner on the south side of said Section thence north Va. 11*22'E. 56 Po. & 6 links to a post on the south bank of the North Fork of the Nemaha River, thence meandering up said River to a stone marked x 4 Poles north of L. Donelsons in the center line running N. & S. thru the center of said Section; this corner is 84 Poles north of the quarter section corner on the south side of said Section, thence north Va. 11*22'E. 41 Po. & 3 links to a stone marked x, thence S. 58 W. Va. 10*30'E. 42 Po. a double elm, thence north Va. 11*22'E. 9 Po. to the center of the River, thence up and with the main channel of the River to a post in said channel and in the line running E. & W. thence the center of said Section, thence west Va. 10*50'E. to a stone marked x, said stone stands 54 Po. east of the quarter section corner on the west side of said Section, thence south Va. 11*30'E. 159 Po. & 8 links to a stone marked x, thence east Va. 11*30'E. 105 Po. & 6 links to the place of beginning.

Chainbearers - L. Donalson & Jole Dewese, duly sworn.

A. J. Currence
Co. Surveyor

June 22, 1868

Surveyed for H. L. Donalson 22 acres of land out of the N.W. 40 of the S.E. quarter of Section 32, Town. 2, Range 15E.

Commencing at a stone marked with a crop in it in the center of said Section thence south Va. 11*22'E. 30 Po. to the center of the main channel of the North Fork of the Nemaha River, thence down with the main channel of said Nemaha S. 56*50'E. Va. 11*22'E 26 Po. & 16 links, thence S. 41*50'E. Va. 11*22'E. 6 Po. thence S. 29E. 7 Po. & 6 links, thence S. 16*W.Va. 11*22'E. 15 Po. thence S. 80+W. Va. 10*22'E. 16 Po. & 10 links, thence east Va. 11*22'E. 4 Po. to a stone marked x in F. A. Fischales line, thence east Va. 11*E. 56 Po. to the center of the channel of the River, thence N. 15E. Va. 11*E. 36 Po. to a post in the center of the River from which a cottonwood 12 inches in diameter bears N. 45* W. Dist. 35 links, thence north Va. 11*E. 8 Po. to the center of the River, thence N. 82*30'E W. 10 Po. thence N. 78* W. no Va. 12 Po., thence N. 23* Va. 11*E. 14 Po. to the center of the River, thence north Va. 11*E. 15 Po. & 3 links to a stone marked x, thence west Va. 11*E. 40 Po. & 17 links to the beginning.

Chainbearers - John Harst & J. W. Dewese, duly sworn.

A. J. Currence
Co. Surveyor

LATITUDES, DEPARTURES, AND CLOSING ERRORS

LINES DESIGNATED	Direction	Distance Chains	Distance Links	Latitudes N	Latitudes S	Departures E	Departures W	MISCELLANEOUS NOTES

PLAT OF SURVEY

.....Section or Lot.....Twp. or Blk.....Range..... {East / West} 6th P. M.

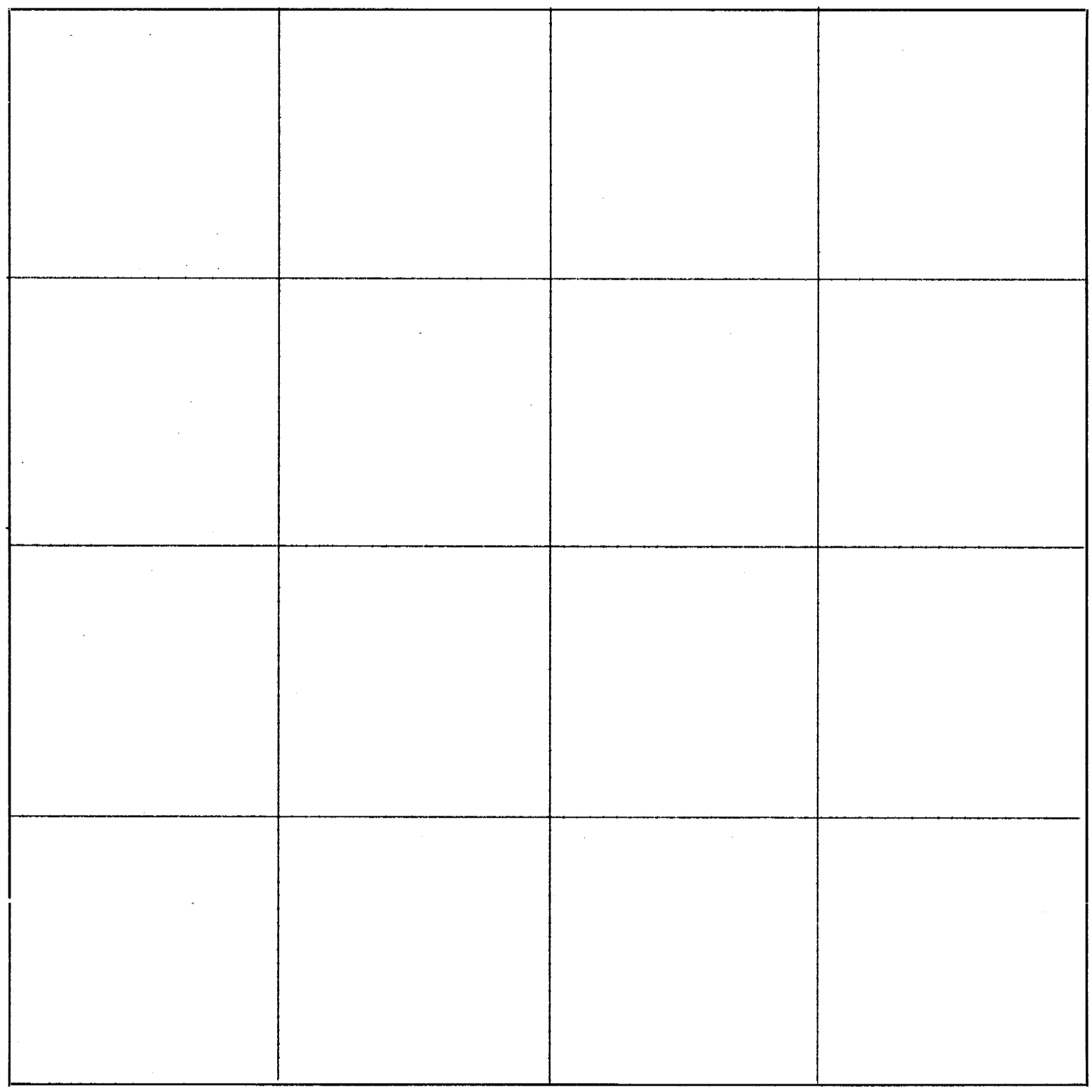

CERTIFICATES

Application for survey of.....*Section*....., *Township*....., *North, Range*.....,

by....., *191*....., *owner of the*.....

.....*of said section.*

Interested parties were notified by.....*on the*.....*day of*.....*191*.....,
(Mail or Personal Service)

of date when said survey would begin. Interested parties present were.....

.....

OATH OF CHAINMEN

We,.....*and*.....,

do hereby certify that, after being duly sworn, we assisted....., *County Surveyor, in the survey of*

.....*Section*....., *Township*.....*North, Range*.....
and that all lines of said survey were accurately measured by us according to instructions given us and to the best of our skill and ability.

Subscribed in my presence and sworn to before me .....*Chainman,*

this.....*day of*.....*191*..... .....*Chainman,*

.....*County Surveyor.* .....*Chainman.*

SURVEYOR'S CERTIFICATE

I hereby certify that on the.....*day of*.....*191*....., *I surveyed*

.....

Section....., *Township*.....*North, Range*....., *and that said survey was accurately made, according to law and the established rules and regulations governing the subdivision of sections, and that all corners were perpetuated with durable material as provided by law and as specifically set forth in the foregoing field notes; and that said notes and map have been compared with the memorandum notes of survey and are true and correct.*

Witness my hand this.....*day of*.....*191*.....

.....*County Surveyor.*

OFFICIAL RECORD

FIELD NOTES

5421—KLOPP & BARTLETT CO. Printing, Lithographing, County Supplies; Omaha.

From Station	Course of Line	To Stat'n	Distance Chains	Distance Links	Magnetic Variation or Angle	Kind of Corner	REMARKS

June 22, 1868

Surveyed for J. W. Dewese 4 acres of timber out of the N.W. 40 of the S.E. quarter of Section 32, Town. 2, Range 15E.

Commencing at a stone H. L. Donelson corner 40 Po. & 17 links east of the center corner of said Section thence south with Donelson line Va. 11*E. 15 Po. & 3 links, thence S. 23*E. Va. 11*E. 14 Po., thence S. 78*E. no Va. 12 Po. thence S. 82*30'E. Va. 11*E. 10 Po. thence leaving Donelsons corner and run north Va. 11*E.34 Po. to a stone marked x, thence west Va. 11*E.22 Po. to the beginning.

Chainbearers - John Harst & J. W. Dewese, duly sworn.

A. J. Currence
Co. Surveyor

June 24, 1868

Surveyed for H. Q. Staver 3 1/2 acres of land out of the N.E. corner of the N.E. 40 of the S.W. quarter of Section 32, Town. 2, Range 15E.

Commencing at a stone in the center of said Section thence west Va. 10*50'E. 36 Po. to a post, thence S. 14*30'E. Va. 10*50'E. 10 Po. to the center of the channel of the Nemaha River, thence down said channel N. 85*E. 8 Po., thence S. 64E. Va. 10*50'E. 28 poles to a post in said channel Donelson corner, thence north Va. 11*22'E. 22 poles with Donalson line to the beginning.

Chainbearers - John Harst & J. W. Dewese, duly sworn.

A. J. Currence
Co. Surveyor

June 24, 1868

Surveyed for H. Q. Staver 120 acres of timber out of the N.E. 40 of the S.W. quarter of Section 32, Town. 2, Range 15E.

Commencing at a post 36 Po. west of the center corner of said Section thence south 14*30'E. Va. 10*50'E. 10 Po. to the center of the channel of the Nemaha River, thence up the main channel of said River to a post in said channel a corner to W. H. Whitneys & J. M. Foreacre land, thence continuing up said channel with said Foreacre land to a post in said channel and said post is in the line running east and west thru the center of said Section, thence east Va. 10*50'E. to the beginning.

Chainbearers - John Harst & H. L. Donalson, duly sworn.

A. J. Currence
Co. Surveyor

LATITUDES, DEPARTURES, AND CLOSING ERRORS

LINES DESIGNATED	Direction	Distance Chains	Distance Links	Latitudes N	Latitudes S	Departures E	Departures W	MISCELLANEOUS NOTES

PLAT OF SURVEY

.....Section or Lot.....Twp. or Blk.....Range..... { East / West } 6th P. M.



CERTIFICATES

Application for survey of.....*Section*....., *Township*....., *North, Range*.....,

by....., *191*....., *owner of the*.....

.....*of said section.*

Interested parties were notified by.....*on the*.....*day of*.....*191*.....,
(Mail or Personal Service)

of date when said survey would begin. Interested parties present were.....

.....

OATH OF CHAINMEN

We,.....*and*.....,

do hereby certify that, after being duly sworn, we assisted....., *County Surveyor, in the survey of*

.....*Section*....., *Township*.....*North, Range*.....

and that all lines of said survey were accurately measured by us according to instructions given us and to the best of our skill and ability.

Subscribed in my presence and sworn to before me

this.....*day of*.....*191*.....

.....*County Surveyor.*

.....*Chainman,*

.....*Chainman,*

.....*Chainman.*

SURVEYOR'S CERTIFICATE

I hereby certify that on the.....*day of*.....*191*....., *I surveyed*

.....

Section....., *Township*.....*North, Range*....., *and that said survey was accurately made, according to law and the established rules and regulations governing the subdivision of sections, and that all corners were perpetuated with durable material as provided by law and as specifically set forth in the foregoing field notes; and that said notes and map have been compared with the memorandum notes of survey and are true and correct.*

Witness my hand this.....*day of*.....*191*.....

.....*County Surveyor.*

OFFICIAL RECORD

FIELD NOTES

6121—KLOPP & BARTLETT CO., Printing, Lithographing, County Supplies, Omaha.

From Station	Course of Line	To Stat'n	Distance Chains	Distance Links	Magnetic Variation or Angle	Kind of Corner	REMARKS

June 24, 1868

Surveyed for J. M. Foreacre the east half of the N.E. quarter of Section 31, Town. 2, Range 15E.

Commencing at the N.E. corner of said Section thence west Va. 11*45'E. 79 Po. & 20 1/2 links to a stone to a stone marked x, thence south Va. 11*20'E. 159 Po. & 20 links to a stone marked x, thence east Va. 11*30'E. 79 Po. & 16 1/2 links to the quarter section corner on the east side of said Section, thence north Va. 11*35'E. 159 Po. & 12 links to the beginning.

Chainbearers - James Foreacre & H. L. Donalson, duly sworn.

A. J. Currence
Co. Surveyor

July 7, 1868

Surveyed for Sherman Eddy the east half of the southeast quarter of Section 2, Town. 1, Range 16E.

Commencing at the southeast corner of said Section thence north Va. 11*E. 158 Po. & 5 links to the quarter section in corner on the east side of said Section, thence west Va. 10*43'E. 79 Po. & 6 links to a stone marked x, thence south Va. 11*E. 158 Po. & 10 links to a stone marked x, thence east Va. 10*43'E. 79 Po. & 3 links to the beginning.

Chainbearers - Isaac Cutler & Charles Eddy, duly sworn.

A. J. Currence
Co. Surveyor

July 9, 1868

Surveyed for Wesley H. Maddox 2 lines on the south half of the southwest quarter of Section 26, Town. 2, Range 16E.

Commencing at the quarter section corner on the south side of said Section thence north Va. 11*10'E. 79 Po. & 19 1/2 links to a stone marked x, thence west Va. 10*30'E. 133 Po. to a stone marked x in the edge of a small branch.

Chainbearers - W. Brudwek & Y. Yantif, duly sworn.

A. J. Currence
Co. Surveyor

LATITUDES, DEPARTURES, AND CLOSING ERRORS

LINES DESIGNATED	Direction	Distance Chains	Distance Links	Latitudes N	Latitudes S	Departures E	Departures W	MISCELLANEOUS NOTES

PLAT OF SURVEY

.....Section or Lot.....Twp. or Blk.....Range..... { East / West } 6th P. M.



CERTIFICATES

Application for survey of.....*Section*....., *Township*....., *North, Range*.....,

by....., *191*....., *owner of the*.....

.....*of said section.*

Interested parties were notified by.....*on the*.....*day of*.....*191*.....,
(Mail or Personal Service)

of date when said survey would begin. Interested parties present were.....

.....

OATH OF CHAINMEN

We,.....*and*.....,

do hereby certify that, after being duly sworn, we assisted....., *County Surveyor, in the survey of*

.....*Section*....., *Township*.....*North, Range*.....
and that all lines of said survey were accurately measured by us according to instructions given us and to the best of our skill and ability.

Subscribed in my presence and sworn to before me .....*Chainman,*

this.....*day of*.....*191*..... .....*Chainman,*

.....*County Surveyor.* .....*Chainman.*

SURVEYOR'S CERTIFICATE

I hereby certify that on the.....*day of*.....*191*....., *I surveyed*

.....

Section....., *Township*.....*North, Range*....., *and that said survey was accurately made, according to law and the established rules and regulations governing the subdivision of sections, and that all corners were perpetuated with durable material as provided by law and as specifically set forth in the foregoing field notes; and that said notes and map have been compared with the memorandum notes of survey and are true and correct.*

Witness my hand this.....*day of*.....*191*.....

.....*County Surveyor.*

OFFICIAL RECORD

FIELD NOTES

6421—KLOPP & BARTLETT CO., Printing, Lithographing, County Supplies; Omaha.

From Station	Course of Line	To Stat'n	Distance Chains	Distance Links	Magnetic Variation or Angle	Kind of Corner	REMARKS

July 7, 1868

Surveyed for Chris Forney the S.E. quarter of Section 22, Town. 2, Range 16E.

Commencing at the S.E. corner of said Section thence north Va. 11*E. 160 Po. to the quarter section corner on the east side of said Section, thence west Va. 10*E. 159 Po. & 7 links to a stone marked with a crop on it in the center of said Section, thence south Va. 10*42'E. 160 Po. to the quarter Section on the south side of said Section, thence east Va. 10*40'E. 160 Po. to the beginning.

Chainbearers - Isaac Crook & Eli Bowere, duly sworn.

A. J. Currence
Co. Surveyor

July 7, 1868

Surveyed for Chris Forney the N.E. quarter of Section 27, Town. 2, Range 16E.

Commencing at the N.E. corner of said Section thence west Va. 10*40'E. 160 Po. to the quarter Section on the north side of said Section, thence south Va. 11*E. 159 Po. & 14 links to the center of said Section a stone marked with a crop on it, thence east Va. 10*50'E. 160 Po. to the quarter section corner on the east side of said Section, thence north Va. 11*E 160 Po. to the beginning.

Chainbearers - Isaac Crook & Eli Bowere, duly sworn.

A. J. Currence
Co. Surveyor

July 7, 1868

Surveyed for J. P. Winters the N.W. quarter of Section 27, Town. 2, Range 16E.

Commencing at the N.W. corner of said Section thence south Va. 10*52'E. 159 Po. & 9 links to the quarter section corner on the west side of said Section, thence east Va. 10*22'E. 159 Po. & 19 links to a stone marked x, thence north Va. 11*E. 159 Po. & 14 links to a stone marked x leaving a small reserve on the east side of said quarter the full length of the quarter reserved by S. B. Miles when he sold to said Winters, thence west Va. 10*30'E. 160 Po. to the beginning.

Chainbearers - Wm A. Campbell & H. R. D. Meples, duly sworn.

A. J. Currence
Co. Surveyor

LATITUDES, DEPARTURES, AND CLOSING ERRORS

LINES DESIGNATED	Direction	Distance Chains	Distance Links	Latitudes N	Latitudes S	Departures E	Departures W	MISCELLANEOUS NOTES

PLAT OF SURVEY

.....Section or Lot.....Twp. or Blk.....Range..... { East / West } 6th P. M.



CERTIFICATES

Application for survey of.....*Section*....., *Township*....., *North, Range*.....,

by....., *191*....., *owner of the*.....

.....*of said section.*

Interested parties were notified by.....*on the*.....*day of*.....*191*.....,
(Mail or Personal Service)

of date when said survey would begin. Interested parties present were.....

.....

OATH OF CHAINMEN

We,.....*and*.....,

do hereby certify that, after being duly sworn, we assisted....., *County Surveyor, in the survey of*

.....*Section*....., *Township*.....*North, Range*.....
and that all lines of said survey were accurately measured by us according to instructions given us and to the best of our skill and ability.

Subscribed in my presence and sworn to before me

this.....*day of*.....*191*.....

.....*County Surveyor.*

.....*Chainman,*

.....*Chainman,*

.....*Chainman.*

SURVEYOR'S CERTIFICATE

I hereby certify that on the.....*day of*.....*191*....., *I surveyed*

.....

Section....., *Township*.....*North, Range*....., *and that said survey was accurately made, according to law and the established rules and regulations governing the subdivision of sections, and that all corners were perpetuated with durable material as provided by law and as specifically set forth in the foregoing field notes; and that said notes and map have been compared with the memorandum notes of survey and are true and correct.*

Witness my hand this.....*day of*.....*191*.....

.....*County Surveyor.*

OFFICIAL RECORD

FIELD NOTES

5421—KLOPP & BARTLETT CO. Printing, Lithographing, County Supplies; Omaha.

From Station	Course of Line	To Stat'n	Distance Chains	Distance Links	Magnetic Variation or Angle	Kind of Corner	REMARKS

July 8, 1868

Surveyed for F. Shefer the N.W. quarter of Section 26, Town. 2, Range 16E.

Commencing at the N.W. corner of said Section thence south Va. 11*E. 160 Po. to the quarter section corner on the west side of said Section, thence east Va. 10*26'E. 160 Po. to a stone marked with a crop on it in the center of said Section, thence north Va. 11*10'E. 159 Po. & 14 links to the quarter section corner on the north side of said Section, thence west Va. 10*40'E. 160 Po. to the beginning.

Chainbearers - Isaac Crook & Eli Bowers, duly sworn.

A. J. Currence
Co. Surveyor

July 8, 1868

Surveyed for R. Meyer the south half of Section 25, Town. 2, Range 16E.

Commencing at the quarter section corner on the east side of said Section thence south Va. 11*E. 159 Po. & 15 links to the S.E. corner of said Section, thence west Va. 10*45'E. 160 Po. to the quarter section corner on the south side of said Section, thence west Va. 10*45'E. 160 Po. to the S.W. corner of said Section, thence north Va. 11*E. 159 Po. & 15 links to the quarter section corner on the west side of said Section, thence east Va. 10*26'E. 316 Po. & 10 links to the beginning.

Chainbearers - Isaac Crook & Eli Bowers, duly sworn.

A. J. Currence
Co. Surveyor

July 8, 1868

Surveyed for J. Johnson the S.E. quarter of Section 26, Town. 2, Range 16E.

Commencing at the S.E. corner of said Section thence north Va. 11*E. 159 Po. & 15 links to the quarter section corner on the west side of said Section thence east Va. 10*24'E. 158 Po. & 22 links to a stone marked with a crop on it in the center of said Section, thence south Va. 11*10'E; 159 Po. & 14 links to the quarter section on the south side of said Section, thence east Va. 10*44'E. 160 Po. to the beginning.

Chainbearers - Isaac Crook & Eli Bowers, duly sworn.

A. J. Currence
Co. Surveyor

LATITUDES, DEPARTURES, AND CLOSING ERRORS

LINES DESIGNATED	Direction	Distance Chains	Distance Links	Latitudes N	Latitudes S	Departures E	Departures W	MISCELLANEOUS NOTES

PLAT OF SURVEY

.....Section or Lot.....Twp. or Blk.....Range..... {East / West} 6th P. M.



CERTIFICATES

Application for survey of.....*Section*....., *Township*....., *North, Range*.....,

by....., *191*....., *owner of the*.....

.....*of said section.*

Interested parties were notified by.....*on the*.....*day of*.....*191*.....,
(Mail or Personal Service)

of date when said survey would begin. Interested parties present were.....

.....

OATH OF CHAINMEN

We,.....*and*.....,

do hereby certify that, after being duly sworn, we assisted....., *County Surveyor, in the survey of*

.....*Section*....., *Township*.....*North, Range*.....
and that all lines of said survey were accurately measured by us according to instructions given us and to the best of our skill and ability.

Subscribed in my presence and sworn to before me .....*Chainman,*

this.....*day of*.....*191*..... .....*Chainman,*

.....*County Surveyor.* .....*Chainman.*

SURVEYOR'S CERTIFICATE

I hereby certify that on the.....*day of*.....*191*....., *I surveyed*

.....

Section....., *Township*.....*North, Range*....., *and that said survey was accurately made, according to law and the established rules and regulations governing the subdivision of sections, and that all corners were perpetuated with durable material as provided by law and as specifically set forth in the foregoing field notes; and that said notes and map have been compared with the memorandum notes of survey and are true and correct.*

Witness my hand this.....*day of*.....*191*.....

.....*County Surveyor.*

OFFICIAL RECORD

FIELD NOTES

1421—KLOPP & BARTLETT CO., Printing, Lithographing, County Supplies, Omaha.

From Station	Course of Line	To Stat'n	Distance Chains	Distance Links	Magnetic Variation or Angle	Kind of Corner	REMARKS

July 18, 1868

Surveyed for Daniel G. Johnson the south half of the N.E. quarter on the north half of S.E. quarter of Section 30, Town. one, Range 16E.

Commencing 79 Po. & 7 links north of the Section thence east Va. 10*50'E. 158 Po. & 12 links to a stone marked x, thence north Va. 10*47'E. 158 Po. & 5 links to a stone marked x, thence west Va. 10*50'E. 158 Po. & 15 links to a stone marked x, thence south Va. 10*39'E. 158 Po. & 14 links to the beginning.

Chainbearers - Hugh Boyd & J. Frey, duly sworn.

A. J. Currence
Co. Surveyor

October 27, 1868

Surveyed for James E. Martin 6 acres of timber land commencing at a post in the channel of the South Fork of the Nemaha River from which 3 maple trees in a bunch bears N. 45W. Dist. 25 links thence down the channel of said River S. 54*30'W. 10 Po. & 10 links, thence S. 11*15'W. 9 Po. & 15 links to a stake in Mobleys line in the main channel of said River, thence west with said Mobleys line 16 Po. & 12 links to a post in the channel of said River from which two maples with a blaze & notch bears east Va. 10*E. Dist. 25 links, thence down the channel of said River N. 11*30'E. 9 Po., thence N. 36*W. 8 Po. thence N. 61*30'W. 21 Po., thence N. 21*30'E. 8 Po. & 10 links, thence N. 75*E. 20 Po. to a post in the Channel of said River from which a stone marked x bears S. 1, E. Dist. 42 links, thence S. 49E. 40 Po. to the beginning. These lines are all run at Va. 5*E.

Chainbearers - Elisha Currence & A. B. Custer, duly sworn.

A. J. Currence
Co. Surveyor

LATITUDES, DEPARTURES, AND CLOSING ERRORS

LINES DESIGNATED	Direction	Distance Chains	Distance Links	Latitudes N	Latitudes S	Departures E	Departures W	MISCELLANEOUS NOTES

PLAT OF SURVEY

.....Section or Lot.....Twp. or Blk.....Range..... { East / West } 6th P. M.



CERTIFICATES

Application for survey of.....*Section*....., *Township*....., *North, Range*.....,

by....., *191*....., *owner of the*.....

.....*of said section.*

Interested parties were notified by.....*on the*.....*day of*.....*191*.....,
(Mail or Personal Service)

of date when said survey would begin. Interested parties present were.....

.....

OATH OF CHAINMEN

We,.....*and*.....,

do hereby certify that, after being duly sworn, we assisted....., *County Surveyor, in the survey of*

.....*Section*....., *Township*.....*North, Range*.....

and that all lines of said survey were accurately measured by us according to instructions given us and to the best of our skill and ability.

Subscribed in my presence and sworn to before me .....*Chainman,*

this.....*day of*.....*191*..... .....*Chainman,*

.....*County Surveyor.* .....*Chainman.*

SURVEYOR'S CERTIFICATE

I hereby certify that on the.....*day of*.....*191*....., *I surveyed*

.....

Section....., *Township*.....*North, Range*....., *and that said survey was accurately made, according to law and the established rules and regulations governing the subdivision of sections, and that all corners were perpetuated with durable material as provided by law and as specifically set forth in the foregoing field notes; and that said notes and map have been compared with the memorandum notes of survey and are true and correct.*

Witness my hand this.....*day of*.....*191*.....

.....*County Surveyor.*

OFFICIAL RECORD

FIELD NOTES

5421—KLOPP & BARTLETT CO. Printing Lithographing County Supplies, Omaha

From Station	Course of Line	To Stat'n	Distance Chains	Distance Links	Magnetic Variation or Angle	Kind of Corner	REMARKS

October 28, 1868

Surveyed and established 2 lines for Wm Goolsby on the southwest quarter of Section 21, Township 2, Range 16E.

Commencing at the southwest corner of said Section thence east Va. 11*10'E. 159 Poles & 17 links to the quarter section corner on the south side of said Section a stone placed there by me. I run the full length of the line on the south side of this Section and it was short 6 links and as the government corner was destroyed or could not be found I divided the distance equal on each half mile and set stone for one fourth Section corner, thence north from this point Va. 11*10'E. 160 Poles & 8 links that being equal Dist., thru this Section north & south & set stone marked with a crop on it for the center corner of this section.

Chainbearers - George Coffman & Isaac Hep, duly sworn.

A. J. Currence
Co. Surveyor

October 28, 1868

Surveyed for S. J. Haris one line on the east side of the N.W. quarter of Section 21, Town. 2, Range 16E.

Commencing at the quarter section corner on the north side of this Section and run south Va. 11*10'E. 160 Po. & 8 links that being equal Dist. for each quarter section in this Section and set Stone for corner to Wm Goolsby & S. J. Heniman land in the center of this Section.

Chainbearers - George Coffman & Isaac Hep, duly sworn.

A. J. Currence
Co. Surveyor

October 30, 1868

Surveyed for Jacob Weber Lots 4 & 11 in Section 24, Town. 1, Range 16E.

Commencing at a post 128 links west of the north bank of the great Nemaha River & fractional corner to Sections 23 & 24 from which an Elm 36 inches in diameter bears N. 34*30'W. Dist. 86 links a cottonwood 60 inches in diameter bears N. 32*E. 316 links, thence north Va. 11*30'E. 118 Po. & 22 links to the quarter section corner on the west side of Section 24, thence north Va. 11*15'E. 80 Po. to a stone marked x, thence east Va. 11*E. 78 Po. & 12 1/2 links to a stone marked x, thence south Va. 11*15'E. 120 Po. to a post, thence west Va. 11*15'E. one pole toa post, thence south Va. 11*15'E. 40 Po. to a stone marked x, thence west to the center of the main channel of the great Nemaha River, thence up the main channel of said River to the place of beginning.

Chainbearers - Bennett Hood & Kedrick Fridely, duly sworn.

A. J. Currence
Co. Surveyor

LATITUDES, DEPARTURES, AND CLOSING ERRORS

LINES DESIGNATED	Direction	Distance Chains	Distance Links	Latitudes N	Latitudes S	Departures E	Departures W	MISCELLANEOUS NOTES

PLAT OF SURVEY

.....Section or Lot.....Twp. or Blk.....Range..... { East / West } 6th P. M.



CERTIFICATES

Application for survey of.....Section....., Township....., North, Range.....,

by....., 191....., owner of the.....

.....of said section.

Interested parties were notified by.....on the.....day of.....191.....,
(Mail or Personal Service)

of date when said survey would begin. Interested parties present were.....

.....

OATH OF CHAINMEN

We,.....and.....,

do hereby certify that, after being duly sworn, we assisted....., County Surveyor, in the survey of

.....Section....., Township.....North, Range.....
and that all lines of said survey were accurately measured by us according to instructions given us and to the best of our skill and ability.

Subscribed in my presence and sworn to before me *.....Chainman,*

this.....day of.....191..... *.....Chainman,*

.....County Surveyor. *.....Chainman.*

SURVEYOR'S CERTIFICATE

I hereby certify that on the.....day of.....191....., I surveyed

.....

Section....., Township.....North, Range....., and that said survey was accurately made, according to law and the established rules and regulations governing the subdivision of sections, and that all corners were perpetuated with durable material as provided by law and as specifically set forth in the foregoing field notes; and that said notes and map have been compared with the memorandum notes of survey and are true and correct.

Witness my hand this.....day of.....191.....

.....County Surveyor.

OFFICIAL RECORD

FIELD NOTES

K&B—KLOSP & BARTLETT CO. Printing, Lithographing, County Supplies, Omaha.

From Station	Course of Line	To Stat'n	Distance Chains	Distance Links	Magnetic Variation or Angle	Kind of Corner	REMARKS

November 5, 1868

Surveyed for Elizabeth Myers a small piece of land out of the S.W. corner of Lot on Section 10, Town. 1, Range 15E.

Commencing at a post in the center of the South Fork of the Nemaha River thence south Va. 11*15'E. 9 Po. to a stone marked x the N.W. corner of the S.E. 40 of the N.E. quarter thence east Va. 11*30'E. 10 Po. to a stone marked x, thence north Va. 11*15'E. 21 Po. to a post in the main channel of the Nemaha River, thence up said channel to the beginning.

Chainbearers Y. J. Molely & W. C. Slater, duly sworn.

A. J. Currence
Co. Surveyor

November 4, 1868

Surveyed for Elizabeth Myers 7 acres of timber Lot one in Section 2, Town. 1, Range 15E.

Commencing at the corner of Sections 2, 3, 10 & 11 thence north Va. 11*15'E. 40 Po. & 23 links to the center of main channel of the great Nemaha River, thence down main channel to a post in the Section line and in the channel of the river east of the beginning, thence west to the beginning 29 poles & 20 links.

Chainbearers - Y. J. Molely & W. C. Slater, duly sworn.

A. J. Currence
Co. Surveyor

November 4, 1868

Surveyed for Elizabeth Myers the S.E. 40 of the N.E. quarter of Section 10, Town. 1, Range 15E.

Commencing at the quarter section corner on the east side of said Section thence north Va. 11*28'E. 80 poles to a stone marked x, thence west Va. 11*30'E 78 Po. & 14 links to a stone marked x, thence south Va. 11*15'E. 79 Po. & 5 links to a stone marked x, thence east Va. 11*30'E. 79 Po. & 10 links to the beginning.

Chainbearers - Y. J. Molely & W. C. Slater, duly sworn.

A. J. Currence
Co. Surveyor

LATITUDES, DEPARTURES, AND CLOSING ERRORS

LINES DESIGNATED	Direction	Distance Chains	Distance Links	Latitudes N	Latitudes S	Departures E	Departures W	MISCELLANEOUS NOTES

PLAT OF SURVEY

.....Section or Lot.....Twp. or Blk.....Range..... {East / West} 6th P. M.



CERTIFICATES

Application for survey of.....*Section*....., *Township*....., *North, Range*.....,

by....., *191*....., *owner of the*.....

.....*of said section.*

Interested parties were notified by.....*on the*.....*day of*.....*191*.....,
(Mail or Personal Service)

of date when said survey would begin. Interested parties present were.....

.....

OATH OF CHAINMEN

We,.....*and*.....,

do hereby certify that, after being duly sworn, we assisted....., *County Surveyor, in the survey of*

.....*Section*....., *Township*.....*North, Range*.....

and that all lines of said survey were accurately measured by us according to instructions given us and to the best of our skill and ability.

Subscribed in my presence and sworn to before me

this.....*day of*.....*191*.....

.....*County Surveyor.*

.....*Chainman,*

.....*Chainman,*

.....*Chainman.*

SURVEYOR'S CERTIFICATE

I hereby certify that on the.....*day of*.....*191*....., *I surveyed*

.....

Section....., *Township*.....*North, Range*....., *and that said survey was accurately made, according to law and the established rules and regulations governing the subdivision of sections, and that all corners were perpetuated with durable material as provided by law and as specifically set forth in the foregoing field notes; and that said notes and map have been compared with the memorandum notes of survey and are true and correct.*

Witness my hand this.....*day of*.....*191*.....

.....*County Surveyor.*

OFFICIAL RECORD

FIELD NOTES

5421—KLOPP & BARTLETT CO. Printing, Lithographing, County Supplies, Omaha

From Station	Course of Line	To Stat'n	Distance Chains	Distance Links	Magnetic Variation or Angle	Kind of Corner	REMARKS

November 4, 1868

Surveyed for Elizabeth Myers the N.E. 40 of the S.E. quarter of Section 10, Town. 1, Range 15E.

Commencing at the quarter section on the east side of said Section thence south Va. 11*28'E. 80 Po. to a stone marked x, thence west Va. 11*30'E. 79 Po. & 10 links to a stone marked x, thence north Va. 11*15'E. 79 Po. & 15 links to a stone marked x, thence east Va. 11*30'E. 79 Po. & 10 links to the beginning.

Chainbearers - Y. J. Molely & W. C. Slater, duly sworn.

A. J. Currence
Co. Surveyor

November 4, 1868

Surveyed for Robert Boyd the S.W. fractional 40 of the N.E. quarter of Section 10, Town. 1, Range 15E.

Commencing at a stone marked x the N.E. corner to said fraction thence south Va. 11*15'E. 79 Po. & 15 links to a stone marked x, thence west Va. 11*30'E. 79 Po. to a stone marked with a crop on it in the center of said Section, thence north Va. 11*12'E. 65 Po. & 13 links to a stone marked on the south banks of the Nemaha said stone is 24 x 6 x 4.

Chainbearers - Y. J. Molely & W. C. Slater, duly sworn.

A. J. Currence
Co. Surveyor

November 5, 1868

Surveyed for Robert Boyd the N.W. 40 of the S.E. quarter of Section 10, Town. 1, Range 15E.

Commencing at the center corner of said Section thence south Va. 11*12'E. 79 Po. & 20 links to a stone marked x, thence east Va. 11*30'E. 79 Po. & 10 links to a stone marked x, thence north Va. 11*15'E. 79 Po. & 15 links to a stone marked x, thence west Va. 11*30'E. 79 Po. & 15 links to the beginning.

Chainbearers - W. C. Slater & John Adams, duly sworn.

A. J. Currence
Co. Surveyor

LATITUDES, DEPARTURES, AND CLOSING ERRORS

LINES DESIGNATED	Direction	Distance Chains	Distance Links	Latitudes N	Latitudes S	Departures E	Departures W	MISCELLANEOUS NOTES

PLAT OF SURVEY

.....Section or Lot.....Twp. or Blk.....Range..... { East / West } 6th P. M.



CERTIFICATES

Application for survey of.....*Section*....., *Township*....., *North, Range*.....,
by....., *191*....., *owner of the*.....
.....*of said section.*

Interested parties were notified by.....*on the*.....*day of*.....*191*.....,
(Mail or Personal Service)
of date when said survey would begin. Interested parties present were.....
.....

OATH OF CHAINMEN

We,.....*and*.....,
do hereby certify that, after being duly sworn, we assisted....., *County Surveyor, in the survey of*
.....*Section*....., *Township*.....*North, Range*.....
and that all lines of said survey were accurately measured by us according to instructions given us and to the best of our skill and ability.

Subscribed in my presence and sworn to before me
this.....*day of*.....*191*.....

.....*County Surveyor.*

.....*Chainman,*

.....*Chainman,*

.....*Chainman.*

SURVEYOR'S CERTIFICATE

I hereby certify that on the.....*day of*.....*191*....., *I surveyed*
.....
Section....., *Township*.....*North, Range*....., *and that said survey was accurately made, according to law and the established rules and regulations governing the subdivision of sections, and that all corners were perpetuated with durable material as provided by law and as specifically set forth in the foregoing field notes; and that said notes and map have been compared with the memorandum notes of survey and are true and correct.*

Witness my hand this.....*day of*.....*191*.....

.....*County Surveyor.*

OFFICIAL RECORD

FIELD NOTES

5121—KLOPP & BARTLETT CO., Printing, Lithographing, County Supplies, Omaha.

From Station	Course of Line	To Stat'n	Distance Chains	Distance Links	Magnetic Variation or Angle	Kind of Corner	REMARKS

November 5, 1868

Surveyed for Y. J. Molely. Commencing at a stone marked x on the south bank of the Nemaha River in Section 10, Town. 1, Range 15E., thence south Va. 11*12'E. 65 Po. & 3 links to a stone marked with a crop on it in the center of said Section but continuing the same course southVa. 11*21'E. 85 Po. & 15 links to the center of main channel of the North Fork of the Nemaha River.

Chainbearers - W. C. Slater & John Adams, duly sworn.

A. J. Currence
Co. Surveyor

November 6, 1868

Surveyed for W. H. McIntosh the S.E. quarter of Section 17, Town. 1, Range 15E.

Commencing at the quarter section corner on the south side of said Section thence north Va. 12*30'E. 159 Po. to a stone marked with a crop on it in the center of said Section, thence east Va. 11*40'E. 162 Po. to the quarter section corner on the east side of said Section, thence south Va. 11*12'E. 160 Po. to the S.E. corner of said Section, thence west Va. 11*15'E. 160 Po. to the beginning.

Chainbearers - Limen W. Frank & Daniel Brooks, duly sworn.

A. J. Currence
Co. Surveyor

November6,1868

Surveyed for W. H. McIntosh 20 acres of timber, the north half of the N.W. 40 of the northeast quarter of Section 20, Town. 1, Range 15E.

Commencing at the quarter section corner on the north side of said Section thence south Va. 11*.04'E. 40 Po. to a stone marked x, thence east Va. 11*30'E. 80 Po. to a stone marked x, thence north Va. 11*10'E. 40 Po. to a stone marked x, thence west Va. 11*15'E. 80 Po. to the beginning.

Chainbearers - Limen W. Frank & Daniel Brooks, duly sworn.

A. J. Currence
Co. Surveyor

LATITUDES, DEPARTURES, AND CLOSING ERRORS

LINES DESIGNATED	Direction	Distance Chains	Distance Links	Latitudes N	Latitudes S	Departures E	Departures W	MISCELLANEOUS NOTES

PLAT OF SURVEY

.....Section or Lot.....Twp. or Blk.....Range..... { East / West } 6th P. M.

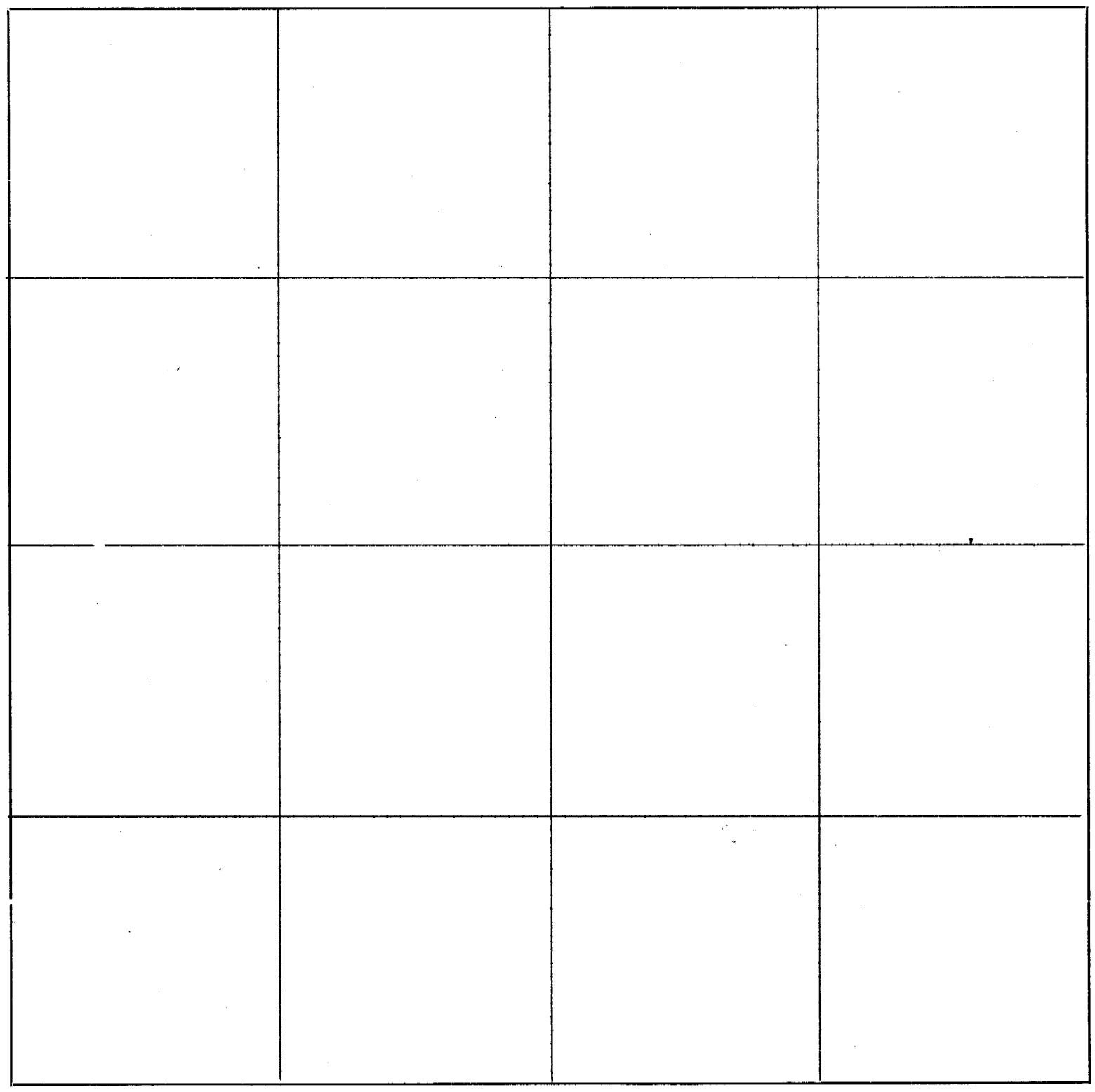

CERTIFICATES

Application for survey of.....*Section*....., *Township*....., *North, Range*.....,

by....., *191*....., *owner of the*.....

.....*of said section.*

Interested parties were notified by.....*on the*.....*day of*.....*191*.....,
(Mail or Personal Service)

of date when said survey would begin. Interested parties present were.....

.....

OATH OF CHAINMEN

We,.....*and*.....,

do hereby certify that, after being duly sworn, we assisted....., *County Surveyor, in the survey of*

.....*Section*....., *Township*.....*North, Range*.....
and that all lines of said survey were accurately measured by us according to instructions given us and to the best of our skill and ability.

Subscribed in my presence and sworn to before me .....*Chainman,*

this.....*day of*.....*191*..... .....*Chainman,*

.....*County Surveyor.* .....*Chainman.*

SURVEYOR'S CERTIFICATE

I hereby certify that on the.....*day of*.....*191*....., *I surveyed*

.....

Section....., *Township*.....*North, Range*....., *and that said survey was accurately made, according to law and the established rules and regulations governing the subdivision of sections, and that all corners were perpetuated with durable material as provided by law and as specifically set forth in the foregoing field notes; and that said notes and map have been compared with the memorandum notes of survey and are true and correct.*

Witness my hand this.....*day of*.....*191*.....

.....*County Surveyor.*

OFFICIAL RECORD

FIELD NOTES

5421—KLOPP & BARTLETT CO., Printing Lithographing, County Supplies, Omaha.

From Station	Course of Line	To Stat'n	Distance Chains	Distance Links	Magnetic Variation or Angle	Kind of Corner	REMARKS

November 6, 1868

Surveyed for John Tyler 10 acres of timber out of the N.W. 40 of the N.E. quarter of section 20, Town. 1, Range 15E.

Commencing 40 poles south of the quarter section corner on the north side of said Section at McIntosh corner, thence east with McIntosh line Va. 11*30'E. 80 Po. to a stone marked x McIntosh corner, thence south Va. 11*10'E. 20 Po. to a stone marked x, thence west Va. 11*30'E. 80 Po. to a stone marked x, thence north Va. 11*.04'E. 20 Po. to the beginning.

Chainbearers - Limen W. Frank & Daniel Brooks, duly sworn.

A. J. Currence
Co. Surveyor

November 6, 1868

Surveyed for Daniel Brooks 10 acres of timber out of the N.W. 40 of the N.E.quarter of Section 20, Town. 1, Range 15E.

Commencing 60 Po. south of the quarter section corner on the north side of said Section at John Tylers corner a stone marked x, thence east Va. 11*30'E. 80 Po. with said Tylers line to a stone marked x, thence south Va. 11*10'E. to a stone marked x, thence west Va. 11*30'E. 80 Po. & 8 links to a stone marked x, thence north Va. 11*.04'E. 20 Po. to the beginning.

Chainbearers - Limon W. Frank & James Lord, duly sworn.

A. J. Currence
Co. Surveyor

November 6, 1868

Surveyed for Daniel Brooks 26.64 acres of land out of the S.W. 40 of the northeast quarter of Section 20, Town. 1, Range 15E.

Commencing 40 Po. & 9 links north of the center corner of said Section in a road on the south bank of Rock Creek at a stone marked x, thence N. 64*15'E. Va. 11*E 15 Po. to a stone marked x, east Va. 11*30'E. 16 Po. & 16 links to a stone marked x, thence north Va. 11*15'E. 80 Po. to a stone marked x, thence west Va. 11*30'E. 80 Po. to a stone marked x, thence south Va. 11*.04'E. 40 Po. & 7 links to the beginning.

Chainbearers - Limen W. Frank & James Lord, duly sworn.

A. J. Currence
Co. Surveyor

LATITUDES, DEPARTURES, AND CLOSING ERRORS

LINES DESIGNATED	Direction	Distance Chains	Distance Links	Latitudes N	Latitudes S	Departures E	Departures W	MISCELLANEOUS NOTES

PLAT OF SURVEY

.....Section or Lot.....Twp. or Blk.....Range..... { East / West } 6th P. M.



CERTIFICATES

Application for survey of.....*Section*....., *Township*....., *North, Range*.....,

by....., *191*....., *owner of the*.....

.....*of said section.*

Interested parties were notified by.....*on the*.....*day of*.....*191*.....,
(Mail or Personal Service)

of date when said survey would begin. Interested parties present were.....

.....

OATH OF CHAINMEN

We,.....*and*.....,

do hereby certify that, after being duly sworn, we assisted....., *County Surveyor, in the survey of*

.....*Section*....., *Township*.....*North, Range*.....
and that all lines of said survey were accurately measured by us according to instructions given us and to the best of our skill and ability.

Subscribed in my presence and sworn to before me .....*Chainman,*

this.....*day of*.....*191*.....

.....*Chainman,*

.....*County Surveyor.* .....*Chainman.*

SURVEYOR'S CERTIFICATE

I hereby certify that on the.....*day of*.....*191*....., *I surveyed*

.....

Section....., *Township*.....*North, Range*....., *and that said survey was accurately made, according to law and the established rules and regulations governing the subdivision of sections, and that all corners were perpetuated with durable material as provided by law and as specifically set forth in the foregoing field notes; and that said notes and map have been compared with the memorandum notes of survey and are true and correct.*

Witness my hand this.....*day of*.....*191*.....

.....*County Surveyor.*

OFFICIAL RECORD

FIELD NOTES

5421—KLOPP & BARTLETT CO. Printing Lithographing County Supplies: Omaha

From Station	Course of Line	To Stat'n	Distance Chains	Distance Links	Magnetic Variation or Angle	Kind of Corner	REMARKS

November 6, 1868

Surveyed for Daniel Brooks the S.E. quarter of the N.W. quarter of Section 20, Town. 1, Range 15E.

Commencing at the center corner of said Section thence north Va. 11*.04'E. 80 Po. & 15 links to a stone marked x, thence west Va. 11*15'E. 80 Po. to a stone marked x, thence south Va. 11*20'E. 80 Po. to a stone marked x, thence east Va. 11*16E. 80 Po. & 6 links to the beginning.

Chainbearers - W. H. McIntosh & Limen W. Frank, duly sworn.

A. J. Currence
Co. Surveyor

November 7, 1868

Surveyed for Miles Tyler the S.W. 40 of the N.W. quarter of Section 20, Town. 1, Range 15E.

Commencing at the quarter section corner on the west side of said Section, thence north Va. 11*10'E. 80 Po. to a stone marked x, thence east Va. 11*15'E. 80 Po. to a stone marked x, thence south Va. 11*20'E. 80 Po. to a stone marked x, thence west Va. 11*16'E. 80 Po. & 6 links to the beginning.

Chainbearers - W. H. McIntosh & Limen Frank, duly sworn.

A. J. Currence
Co. Surveyor

November 6, 1868

Surveyed for Daniel Brooks the S.E. quarter of the N.W. quarter of Section 20, Town. 1, Range 15E.

Commencing at the center corner of said Section thence north Va. 11*.04'E. 80 Po. & 15 links to a stone marked x, thence west Va. 11*15'E. 80 Po. to a stone marked x, thence south Va. 11*20'E. 80 Po. to a stone marked x, thence east Va. 11*16'E. 80 Po. & 6 links to the beginning.

Chainbearers - W. H. McIntosh & Limen W. Frank, duly sworn.

A. J. Currence
Co. Surveyor

LATITUDES, DEPARTURES, AND CLOSING ERRORS

LINES DESIGNATED	Direction	Distance Chains	Distance Links	Latitudes N	Latitudes S	Departures E	Departures W	MISCELLANEOUS NOTES

PLAT OF SURVEY

.....Section or Lot.....Twp. or Blk.....Range..... {East / West} 6th P. M.



CERTIFICATES

Application for survey of.....*Section*....., *Township*....., *North, Range*.....,

by....., *191*....., *owner of the*.....

.....*of said section.*

Interested parties were notified by.....*on the*.....*day of*.....*191*.....,
(Mail or Personal Service)

of date when said survey would begin. Interested parties present were.....

.....

OATH OF CHAINMEN

We,.....*and*.....,

do hereby certify that, after being duly sworn, we assisted....., *County Surveyor, in the survey of*

.....*Section*....., *Township*.....*North, Range*.....
and that all lines of said survey were accurately measured by us according to instructions given us and to the best of our skill and ability.

Subscribed in my presence and sworn to before me .....*Chainman,*

this.....*day of*.....*191*..... .....*Chainman,*

.....*County Surveyor.* .....*Chainman.*

SURVEYOR'S CERTIFICATE

I hereby certify that on the.....*day of*.....*191*....., *I surveyed*

.....

Section....., *Township*.....*North, Range*....., *and that said survey was accurately made, according to law and the established rules and regulations governing the subdivision of sections, and that all corners were perpetuated with durable material as provided by law and as specifically set forth in the foregoing field notes; and that said notes and map have been compared with the memorandum notes of survey and are true and correct.*

Witness my hand this.....*day of*.....*191*.....

.....*County Surveyor.*

OFFICIAL RECORD

FIELD NOTES

5421—KLOPP & BARTLETT CO. Printing Lithographing County Supplies: Omaha

From Station	Course of Line	To Stat'n	Distance Chains	Distance Links	Magnetic Variation or Angle	Kind of Corner	REMARKS

November 7, 1868

Surveyed for Miles Tyler the S.W. 40 of the N.W. quarter of Section 20, Town. 1, Range 15E.

Commencing at the quarter section corner on the west side of said Section, thence north Va. 11*10'E. 80 Po. to a stone marked x, thence east Va. 11*15'E. 80 Po. to a stone marked x, thence south Va. 11*20'E. 80 Po. to a stone marked x, thence west Va. 11*16'E. 80 Po. & 6 links to the beginning.

Chainbearers - W. H. McIntosh & Limen Frank, duly sworn.

A. J. Currence
Co. Surveyor

November 7, 1868

Surveyed for Samuel Haxton 10.96 acres of land out of the S.W. 40 of the N.E. quarter of Section 20, Town. 1, Range 15E.

Commencing 20 Po. & 20 links north of the center corner of said Section thence north Va. 11*.04'E. 18 Po. & 7 links to a stone marked x, thence same being a corner to D. Brooks land, thence with said Brooks lines N. 64*15'E. Va. 11*E. 24 Po. to a Hickory with a blaze & notch to each angle, thence S. 49*50'E. Va. 11*E. 39 Po. & 5 links to a stone marked x, thence S. 22*10'E. Va. 11*E. 12 Po. to a stone marked x, thence S. 29*30'E. Va. 11*30'E. 15 Po. to a stone marked x, thence leaving said Brooks line and run west Va. 11*30'E. 42 Po. & 15 links to a post, thence north Va. 11*.04'E. 21 Po. & 20 links to a stone marked x, thence west Va. 11*30'E. 21 Po. & 20 links to the beginning.

Chainbearers - James Lord & Limen Frank, duly sworn.

A. J. Currence
Co. Surveyor

November 7, 1868

Surveyed for A. E. Finey 3 acres of land out of the S.W. corner of the S.W. 40 of the N.E. quarter of Section 20, Town. 1, Range 15E.

Commencing at a stone marked with a crop on it in the center of said Section thence north Va. 11*.04'E. 21 Po. & 20 links to a stone marked x, thence east Va. 11*30'E. 21 Po. & 20 links to a stone marked x, thence south Va. 11*.04'E. 21 Po. & 23 links to a stake, thence west Va. 11*30'E. 21 Po. & 20 links to the beginning.

Chainbearers - Limen Frank & James Lord, duly sworn.

A. J. Currence
Co. Surveyor

LATITUDES, DEPARTURES, AND CLOSING ERRORS

LINES DESIGNATED	Direction	Distance Chains	Distance Links	Latitudes N	Latitudes S	Departures E	Departures W	MISCELLANEOUS NOTES

PLAT OF SURVEY

.....Section or Lot.....Twp. or Blk.....Range..... { East / West } 6th P. M.



CERTIFICATES

Application for survey of.....*Section*....., *Township*....., *North, Range*.....,

by....., *191*....., *owner of the*.....

.....*of said section.*

Interested parties were notified by.....*on the*.....*day of*.....*191*.....,
(Mail or Personal Service)

of date when said survey would begin. Interested parties present were.....

.....

OATH OF CHAINMEN

We,.....*and*.....,

do hereby certify that, after being duly sworn, we assisted....., *County Surveyor, in the survey of*

.....*Section*....., *Township*.....*North, Range*.....
and that all lines of said survey were accurately measured by us according to instructions given us and to the best of our skill and ability.

Subscribed in my presence and sworn to before me .....*Chainman,*

this.....*day of*.....*191*.....

.....*Chainman,*

.....*County Surveyor.* .....*Chainman.*

SURVEYOR'S CERTIFICATE

I hereby certify that on the.....*day of*.....*191*....., *I surveyed*

.....

Section....., *Township*.....*North, Range*....., *and that said survey was accurately made, according to law and the established rules and regulations governing the subdivision of sections, and that all corners were perpetuated with durable material as provided by law and as specifically set forth in the foregoing field notes; and that said notes and map have been compared with the memorandum notes of survey and are true and correct.*

Witness my hand this.....*day of*.....*191*.....

.....*County Surveyor.*

OFFICIAL RECORD

FIELD NOTES

5421—KLOPP & BARTLETT CO. Printing, Lithographing, County Supplies, Omaha.

From Station	Course of Line	To Stat'n	Distance Chains	Distance Links	Magnetic Variation or Angle	Kind of Corner	REMARKS

November 7, 1868

Surveyed for Joseph Lord the N.E. 40 of the N.E. quarter of Section 20, Town. 1, Range 15E.

Commencing at the N.E. corner of said Section thence west Va. 11*15'E. 80 Po. to a stone marked x, thence south Va. 11*10'E. 80 Po. & 15 links to a stone marked x, thence east Va. 11*30"E. 80 Po. & 15 links to a stone marked x, thence north Va. 11*15'E. 80 Po. & 5 links to the beginning.

Chainbearers - Limen W. Frank, duly sworn.

A. J. Currence
Co. Surveyor

November 7, 1868

Surveyed for Joseph Lord the north half of the N.W. quarter of Section 20, Town. 1, Range 15E.

Commencing at the N.W. corner of said Section thence east Va. 11*20'E. 160 Po. to the quarter section on the north side of said Section, thence south Va. 11*.04'E. 80 Po. & 15 links to a stone marked x, thence west Va. 11*15'E. 160 Po. to a stone marked x, thence north Va. 11*10'E. 80 Po. to the beginning.

Chainbearers - Limen W. Frank & W. H. McIntosh, duly sworn.

A. J. Currence
Co. Surveyor

November 11, 1868

Surveyed for Leander Berard 61.60 acres of land out of the south half of the S.E. quarter of Section 8, Town. 1, Range 17E.

Commencing at a stone marked x in the half breed line and in the south line of said Section & on the east bank of Muddy Creek thence east Va. 11*18'E. 94 Po. & 12 links to the S.E. corner of said Section, thence north Va. 11*16'E. 80 Po. & 4 links to a stone marked x, thence west Va. 10*45'E. 80 Po. & 10 links to a stone marked x, thence west Va. 10*45'E. 71 Po. & 8 links to a post in the half breed line, thence south 40*E. Va. 11*50'E. 104 Po. to the beginning.

Chainbearers - James Mops & C. M. Roberts, duly sworn.

A. J. Currence
Co. Surveyor

LATITUDES, DEPARTURES, AND CLOSING ERRORS

LINES DESIGNATED	Direction	Distance Chains	Distance Links	Latitudes N	Latitudes S	Departures E	Departures W	MISCELLANEOUS NOTES

PLAT OF SURVEY

.....Section or Lot.....Twp. or Blk.....Range..... { East / West } 6th P. M.



CERTIFICATES

Application for survey of.....*Section*....., *Township*....., *North, Range*.....,

by....., *191*....., *owner of the*.....

.....*of said section.*

Interested parties were notified by.....*on the*.....*day of*.....*191*.....,
(Mail or Personal Service)

of date when said survey would begin. Interested parties present were.....

.....

OATH OF CHAINMEN

We,.....*and*.....,

do hereby certify that, after being duly sworn, we assisted....., *County Surveyor, in the survey of*

.....*Section*....., *Township*.....*North, Range*.....

and that all lines of said survey were accurately measured by us according to instructions given us and to the best of our skill and ability.

Subscribed in my presence and sworn to before me .....*Chainman,*

this.....*day of*.....*191*..... .....*Chainman,*

.....*County Surveyor.* .....*Chainman.*

SURVEYOR'S CERTIFICATE

I hereby certify that on the.....*day of*.....*191*....., *I surveyed*

.....

Section....., *Township*.....*North, Range*....., *and that said survey was accurately made, according to law and the established rules and regulations governing the subdivision of sections, and that all corners were perpetuated with durable material as provided by law and as specifically set forth in the foregoing field notes; and that said notes and map have been compared with the memorandum notes of survey and are true and correct.*

Witness my hand this.....*day of*.....*191*.....

.....*County Surveyor.*

OFFICIAL RECORD

FIELD NOTES

5421—KLOPP & BARTLETT CO., Printing, Lithographing, County Supplies; Omaha.

From Station	Course of Line	To Stat'n	Distance Chains	Distance Links	Magnetic Variation or Angle	Kind of Corner	REMARKS

LATITUDES, DEPARTURES, AND CLOSING ERRORS

LINES DESIGNATED	Direction	Distance Chains	Distance Links	Latitudes N	Latitudes S	Departures E	Departures W	MISCELLANEOUS NOTES

PLAT OF SURVEY

.....Section or Lot.....Twp. or Blk.....Range..... { East / West } 6th P. M.

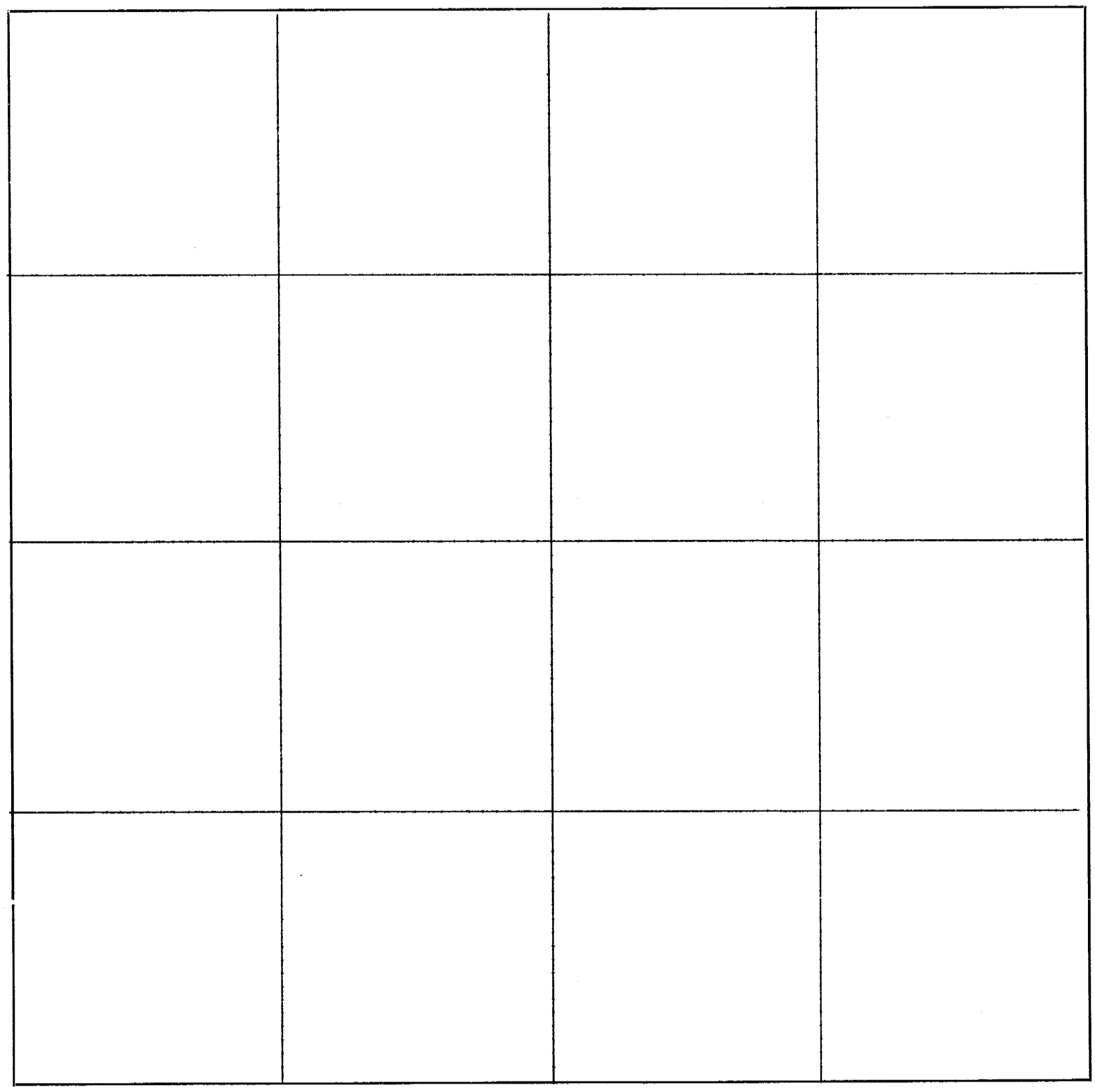

CERTIFICATES

Application for survey of.....*Section*....., *Township*....., *North, Range*.....,

by....., *191*....., *owner of the*.....

.....*of said section.*

Interested parties were notified by.....*on the*.....*day of*.....*191*.....,
(Mail or Personal Service)

of date when said survey would begin. Interested parties present were.....

.....

OATH OF CHAINMEN

We,.....*and*.....,

do hereby certify that, after being duly sworn, we assisted....., *County Surveyor, in the survey of*

.....*Section*....., *Township*.....*North, Range*.....

and that all lines of said survey were accurately measured by us according to instructions given us and to the best of our skill and ability.

Subscribed in my presence and sworn to before me .....*Chainman,*

this.....*day of*.....*191*..... .....*Chainman,*

.....*County Surveyor.* .....*Chainman.*

SURVEYOR'S CERTIFICATE

I hereby certify that on the.....*day of*.....*191*....., *I surveyed*

.....

Section....., *Township*.....*North, Range*....., *and that said survey was accurately made, according to law and the established rules and regulations governing the subdivision of sections, and that all corners were perpetuated with durable material as provided by law and as specifically set forth in the foregoing field notes; and that said notes and map have been compared with the memorandum notes of survey and are true and correct.*

Witness my hand this.....*day of*.....*191*.....

.....*County Surveyor.*

OFFICIAL RECORD

FIELD NOTES

5421—KLOPP & BARTLETT CO., Printing, Lithographing, County Supplies; Omaha.

From Station	Course of Line	To Stat'n	Distance Chains	Distance Links	Magnetic Variation or Angle	Kind of Corner	REMARKS

LATITUDES, DEPARTURES, AND CLOSING ERRORS

LINES DESIGNATED	Direction	Distance Chains	Distance Links	Latitudes N	Latitudes S	Departures E	Departures W	MISCELLANEOUS NOTES

PLAT OF SURVEY

.....Section or Lot.....Twp. or Blk.....Range..... { East / West } 6th P. M.



CERTIFICATES

Application for survey of.....Section....., Township....., North, Range.....,

by....., 191....., owner of the.....

.....of said section.

Interested parties were notified by.....on the.....day of.....191.....,
(Mail or Personal Service)

of date when said survey would begin. Interested parties present were.....

.....

OATH OF CHAINMEN

We,.....and.....,

do hereby certify that, after being duly sworn, we assisted....., County Surveyor, in the survey of

.....Section....., Township.....North, Range.....
and that all lines of said survey were accurately measured by us according to instructions given us and to the best of our skill and ability.

Subscribed in my presence and sworn to before me *.....Chainman,*

this.....day of.....191..... *.....Chainman,*

.....County Surveyor. *.....Chainman.*

SURVEYOR'S CERTIFICATE

I hereby certify that on the.....day of.....191....., I surveyed

.....

Section....., Township.....North, Range....., and that said survey was accurately made, according to law and the established rules and regulations governing the subdivision of sections, and that all corners were perpetuated with durable material as provided by law and as specifically set forth in the foregoing field notes; and that said notes and map have been compared with the memorandum notes of survey and are true and correct.

Witness my hand this.....day of.....191.....

.....County Surveyor.

OFFICIAL RECORD

FIELD NOTES

5421—KLOPP & BARTLETT CO., Printing, Lithographing, County Supplies; Omaha.

From Station	Course of Line	To Stat'n	Distance Chains	Distance Links	Magnetic Variation or Angle	Kind of Corner	REMARKS

LATITUDES, DEPARTURES, AND CLOSING ERRORS

LINES DESIGNATED	Direction	Distance Chains	Distance Links	Latitudes N	Latitudes S	Departures E	Departures W	MISCELLANEOUS NOTES

PLAT OF SURVEY

.....Section or Lot.....Twp. or Blk.....Range..... { East / West } 6th P. M.

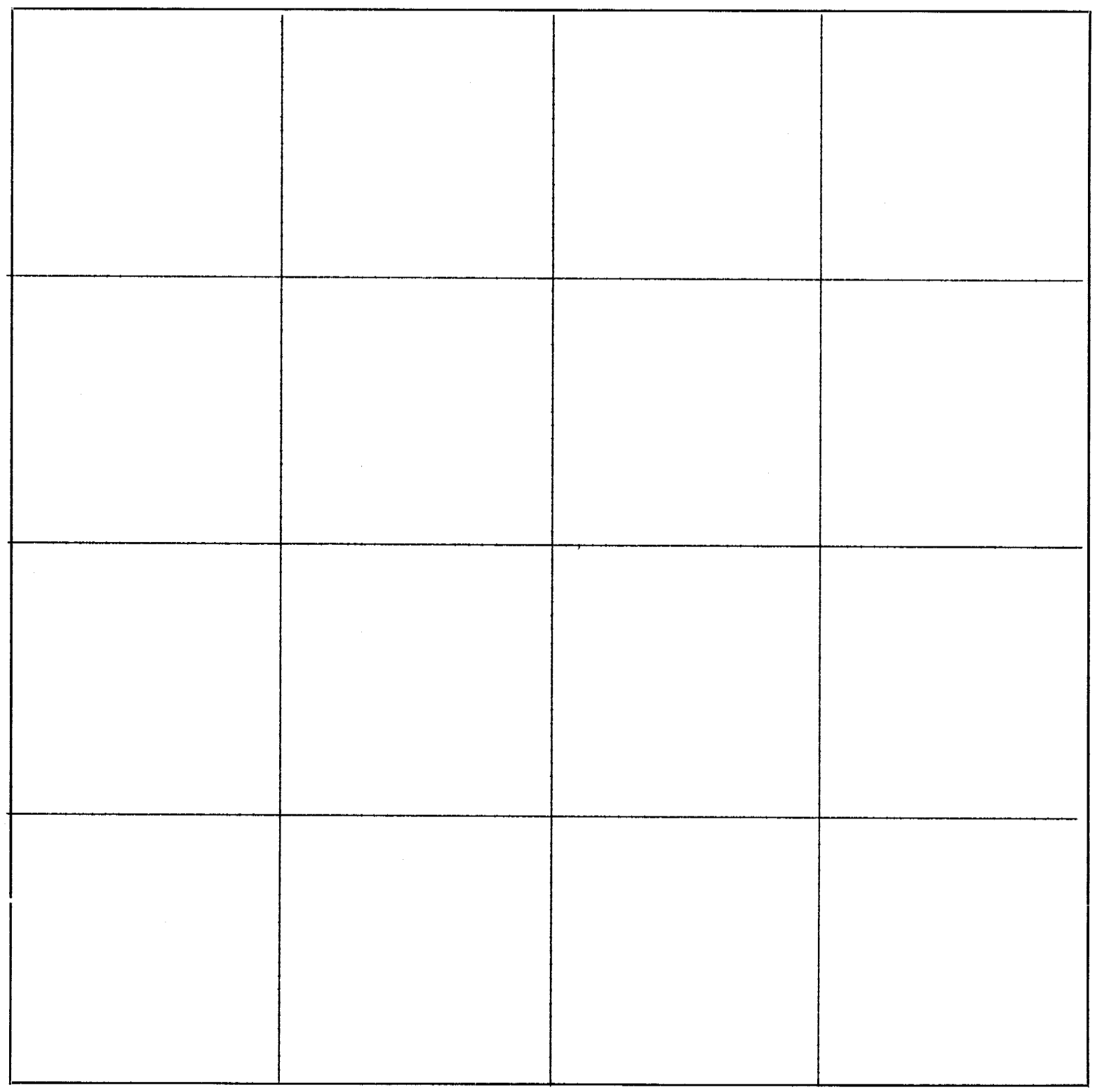

CERTIFICATES

Application for survey of.....*Section*....., *Township*....., *North, Range*.....,

by....., *191*....., *owner of the*.....

.....*of said section.*

Interested parties were notified by.....*on the*.....*day of*.....*191*.....,
(Mail or Personal Service)

of date when said survey would begin. Interested parties present were.....

.....

OATH OF CHAINMEN

We,.....*and*.....,

do hereby certify that, after being duly sworn, we assisted....., *County Surveyor, in the survey of*

.....*Section*....., *Township*.....*North, Range*.....
and that all lines of said survey were accurately measured by us according to instructions given us and to the best of our skill and ability.

Subscribed in my presence and sworn to before me .....*Chainman,*

this.....*day of*.....*191*..... .....*Chainman,*

.....*County Surveyor.* .....*Chainman.*

SURVEYOR'S CERTIFICATE

I hereby certify that on the.....*day of*.....*191*....., *I surveyed*

.....

Section....., *Township*.....*North, Range*....., *and that said survey was accurately made, according to law and the established rules and regulations governing the subdivision of sections, and that all corners were perpetuated with durable material as provided by law and as specifically set forth in the foregoing field notes; and that said notes and map have been compared with the memorandum notes of survey and are true and correct.*

Witness my hand this.....*day of*.....*191*.....

.....*County Surveyor.*

OFFICIAL RECORD

FIELD NOTES

5421—KLOPP & BARTLETT CO., Printing, Lithographing, County Supplies; Omaha.

From Station	Course of Line	To Stat'n	Distance		Magnetic Variation or Angle	Kind of Corner	REMARKS
			Chains	Links			

LATITUDES, DEPARTURES, AND CLOSING ERRORS

LINES DESIGNATED	Direction	Distance		Latitudes		Departures		MISCELLANEOUS NOTES
		Chains	Links	N	S	E	W	

PLAT OF SURVEY

.....Section or Lot.....Twp. or Blk.....Range..... { East / West } 6th P. M.



CERTIFICATES

Application for survey of.....*Section*....., *Township*....., *North, Range*.....,

by....., *191*....., *owner of the*.....

.....*of said section.*

Interested parties were notified by.....*on the*.....*day of*.....*191*.....,
(Mail or Personal Service)

of date when said survey would begin. Interested parties present were.....

.....

OATH OF CHAINMEN

We,.....*and*.....,

do hereby certify that, after being duly sworn, we assisted....., *County Surveyor, in the survey of*

.....*Section*....., *Township*.....*North, Range*.....
and that all lines of said survey were accurately measured by us according to instructions given us and to the best of our skill and ability.

Subscribed in my presence and sworn to before me .....*Chainman,*

this.....*day of*.....*191*..... .....*Chainman,*

.....*County Surveyor.* .....*Chainman.*

SURVEYOR'S CERTIFICATE

I hereby certify that on the.....*day of*.....*191*....., *I surveyed*

.....

Section....., *Township*.....*North, Range*....., *and that said survey was accurately made, according to law and the established rules and regulations governing the subdivision of sections, and that all corners were perpetuated with durable material as provided by law and as specifically set forth in the foregoing field notes; and that said notes and map have been compared with the memorandum notes of survey and are true and correct.*

Witness my hand this.....*day of*.....*191*.....

.....*County Surveyor.*

OFFICIAL RECORD

FIELD NOTES

5421—KLOPP & BARTLETT CO. Printing, Lithographing, County Supplies, Omaha

From Station	Course of Line	To Stat'n	Distance Chains	Distance Links	Magnetic Variation or Angle	Kind of Corner	REMARKS

LATITUDES, DEPARTURES, AND CLOSING ERRORS

LINES DESIGNATED	Direction	Distance Chains	Distance Links	Latitudes N	Latitudes S	Departures E	Departures W	MISCELLANEOUS NOTES