FED. ROAD REG. Nº	STATE	FED. AID PROJECT Nº	SHEET Nº
5	NEBR.	S-105-1 (101)	1

(12)

INDEX OF SHEETS

EET NO. 1 TITLE PAGE
" 2 TRACTS
" 2L1-2L9 PLANS

STATE OF NEBRASKA
DEPARTMENT OF ROADS
BUREAU OF HIGHWAYS
PLANS FOR RIGHT OF WAY
STATE HIGHWAY
S-105-1(101)
HWY 105 & NEMAHA ST. IN HUMBOLDT
RICHARDSON CO.

FUNDS STATE

PRELIM. A.F.E.

R.O.W. A.F.E. R-988

THE 1965 STANDARD SPECIFICATIONS OF NEBRASKA APPROVED BY THE BUREAU OF PUBLIC ROADS ON DECEMBER 30, 1964; THE SUPPLEMENTAL SPECIFICATIONS DATED JANUARY 3, 1967, AND THE SPECIAL PROVISIONS APPLY TO THIS PROJECT.

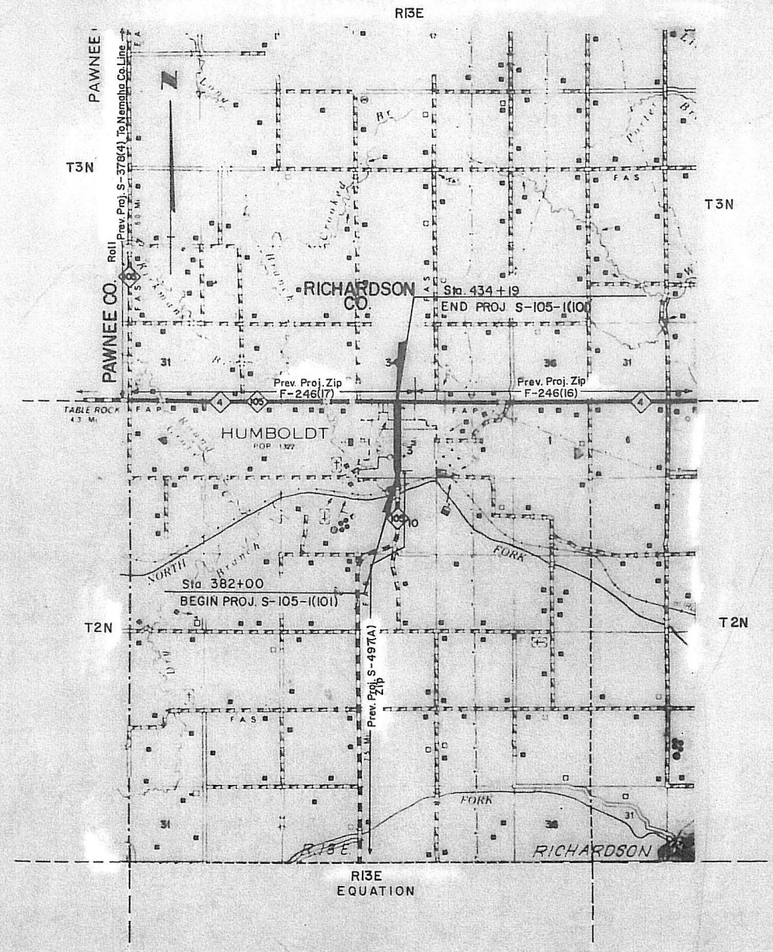



DESIGN DESIGNATION	
ADT	
DHT	
T =	%
D =	%
V =	MPH

GEND — STAGE 4 PLANS

EVIOUS R.O.W. — Prev. R.O.W.
W R.O.W. NON-CONTROLLED ACCESS — New R.O.W.
W R.O.W. CONTROLLED ACCESS — New R.O.W. & C.A.
EVIOUS CONTROLLED ACCESS — Prev. C.A.
MITS OF CONSTRUCTION — L of C
ANNEL CHANGE OR CLEANOUT — Perm. or Temp. Ease. For
KE — Perm. or Temp. Ease. For
L OR CUT ENCROACHMENT — Perm. or Temp. Ease. For
ILROAD EASEMENT — Perm. or Temp. Ease. For
MPORARY EASEMENTS = BORROW, CONST.,
UL ROAD, DETOUR, WASTE DISPOSAL - ETC. — Temp. Ease. For

GEND — FINAL PLANS

EVIOUS R.O.W.
W R.O.W., NON-CONTROLLED ACCESS
W R.O.W. CONTROLLED ACCESS
MITS OF CONSTRUCTION
ANNEL
E
L ENCROACHMENT
LROAD EASEMENT
MPORARY EASEMENTS = BORROW, CONST.,
UL ROAD, DETOUR, WASTE DISPOSAL - ETC.
ALE — 1" = 200' UNLESS OTHERWISE NOTED

CONVENTIONAL SIGNS

ATE LINE
UNTY LINE
TY or VILLAGE LIMITS
CTION LINE
NCE LINE
ARD RAIL
ILROAD
HT-OF-WAY LINE
.W. & CONTROLLED ACCESS LINE
NTROLLED ACCESS LINE
AVELED WAY

BASE or SURVEY LINE
DIKE
CULVERTS
POWER POLE
TELEPHONE or TELEGRAPH POLE
MARSH
HEDGE
TREES
GROUND ELEVATION — DATUM LINE
GRADE ELEVATION — DATUM LINE

EXCEPTIONS

FROM STA.	TO STA.	INCLUDED IN THIS LAYOUT

TOTAL NET LENGTH OF EXCEPTIONS — FEET

TOTAL NET LENGTH OF PROJ. S-105-1(101) — 5219.0 FEET — 0.988 MILES

APPROVED _____ 19 ___

DESIGN ENGINEER

STATE ENGINEER

U. S. DEPARTMENT OF TRANSPORTATION
FEDERAL HIGHWAY ADMINISTRATION
BUREAU OF PUBLIC ROADS

APPROVED

DIVISION ENGINEER — DATE

OWNERSHIP RECORD

TRACT NO.	OWNER	DESCRIPTION	TOTAL AREA	TOTAL TAKING	NEW TAKING	EXCESS LAND	EASEMENT PERM.	EASEMENT TEMP.	REMAINDER LEFT	REMAINDER RIGHT	SHEET NO.
1	Roy W. & Elverta L. Carpenter, H.& W., J.T.	Pt. SE¼SW¼ Sec. 3-T2N-R13E (100'x150')						420.0 ⊕			2L1
2	Buyer: Imogene & Leland Frank Seller: Imogene Frank (Gridley)	Pt. SE¼SW¼ Sec. 3-T2N-R13E (50'x140')						350.0 ⊕			2L1
3	Llyle D. & Cora E. Bourher, H&W	Pt. SE¼SW¼ Sec. 3-T2N-R13E (110'x140')						672.0 ⊕			2L1
4	Olin E. Schultz	Pt. SE¼SW¼ Sec. 3-T2N-R13E (60'x150')						420.0 ⊕			2L1
5	Ilert A. Dahlke	Pt. SE¼SW¼ Sec. 3-T2N-R13E (60'x150')						315.0 ⊕			2L1
6	Nebraska Public Power District	Lot 1 & So. 50' Lot 15, Blk. 25., A.R. & Luther Nims Add.		136.0 ⊕	136.0 ⊕			179.0 ⊕			2L1
7	Golden L. Weaver	Lot 2, Blk. 25, A.R. & Luther Nim's Add.						400.0 ⊕			2L1
8	Bessie & Leonard L. Luksik, J.T.	Lots 3, Blk. 25, A.R. & Luther Nim's Add.						444.5 ⊕			2L1
9	Clarence E. & Bonny L. Yates, H&W, J.T.	Lots 4 & 5, Blk. 25, A.R. & Luther Nim's Add.						874.0 ⊕			2L1
10	Boyd N. Munson	Lot 1, Blk. 26, A.R. & Luther Nim's Add.						475.0 ⊕			2L1
11	Earl & Luella Schuler, H.&W., J.T.	Lot 2 & S½ Lot 3, Blk. 26, A.R. & Luther Nim's Add.						487.5 ⊕			2L1
12	Lila Dahlke	N½ Lot 3 & So. 37.5' Lot 4 Blk. 26, A.R. & Luther Nim's Add.						343.8 ⊕			2L1
13	Clara D. Farwell	No. 12.5' of Lot 4 & Lot 5, Blk. 26, A.R. & Luther Nim's Add.		22.5 ⊕	22.5 ⊕			516.0 ⊕			2L2
14	Roxie B. Fankhauser	So. 63.3' Lot 6, Blk 1., Original Town						507.1 ⊕			2L1
14A	Ardie S. French	No. 60.45' of Lot 6, Blk 1. Original Town						495.0 ⊕			2L2
15	Tom & Ronald Wherry, T.C.	East 40' of Lot 5, & Lot 6, Blk. 3., Original Town						1063.4 ⊕			2L2
16	Buyer: Clyde L. Cook Seller: John F. Kotouc	Lot 1 & S½ Lot 2, Blk. 27, A.R. & Luther Nim's Add.						782.6 ⊕			2L2
17	Donald E. & Ellen L. Herr, H.&W., J.T.	N½ Lot 2 & Lot 3, Blk. 27, A.R. & Luther Nim's Add.						579.7 ⊕			2L2
18	Gus Herr	S½ Lot 4, Blk. 27, A.R. & Luther Nim's Add.						81.7 ⊕			2L2
19	Joseph Jr. & Beverly J. Slama, H.&W., J.T.	N½ Lot 4 & Lot 5, Blk. 27, A.R. & Luther Nim's Add.						700.9 ⊕			2L2
20	Beatrice Production Credit Assoc.	Lot 1, & S½ of Lot 2, Blk. 28., A.R. & Luther Nim's Add.						963.6 ⊕			2L2
21	Henry K. & Mabel E. Seits, J.T.	N½ of Lot 2 & Lot 3, Blk. 28., A.R. & Luther Nim's Add.						865.8 ⊕			2L2
22	United Methodist Church of Humboldt	Lots 4 & 5 Blk. 28., A.R. & Luther Nim's Add.						1041.0 ⊕			2L3
23	Buyer: John Sterling & Lois Jane Wittwer, H.&W. Seller: John Sterling Wittwer, et.al.	Lot 8, Blk. 5, Original Town						585.0 ⊕			2L2
24	Lloyd W. Stalder	E. 58' Lot 8, Blk. 7, Original Town		82.0 ⊕	82.0 ⊕			2114.2 ⊕			2L3
25	Roy & Irene Wilson, H.&W., J.T.	N½ Lot 14, Blk. 7, Original Town		24.5 ⊕	24.5 ⊕			872.7 ⊕			2L3
25A	Ralph Henry Hummel	S½ Lots 13 & 14		104.5 ⊕	104.5 ⊕			968.9 ⊕			2L3
26	Phillips Petroleum Company	Lots 1 & 2, Blk. 29, A.R. & Luther Nim's Add.		28.0 ⊕	28.0 ⊕			1334.1 ⊕			2L3
27	Erma G. Reid, Myron W. Leech & Omer M. Leech, T.C.	Lot 3 & 50.55' of Lot 4, Blk 29, A.R. & Luther Nim's Add.						945.0 ⊕			2L3
28	Walter & Emma Sutorius, H.&W., J.T.	Lot 5 & No. 4.45' of Lot 4, Blk. 29, A.R. & Luther Nim's Add.						589.0 ⊕			2L3
29	Gayle & Nyla Lorenson, H.& W., J.T.	Lot 1, Blk. 30, A.R. & Luther Nim's Add.					571.7 ⊕				2L3
30	Myron & Dorothy Bright, H. & W., J.T.	Lot 2, Blk. 30, A.R. & Luther Nim's Add.						490.0 ⊕			2L4
31	Clinton & Wanda Moren, H.& W., J.T.	Lot 3, Blk. 30, A.R. & Luther Nim's Add.						490.0 ⊕			2L4
32	Aileen W. Mowry & Roberta M. Biggs, J.T.	Lot 4, Blk. 30, A.R. & Luther Nim's Add.						435.6 ⊕			2L4
33	Leo A. & Rachel F. Kunze	Lot 5, Blk. 30, A.R. & Luther Nim's Add.		24.5 ⊕	24.5 ⊕			361.8 ⊕			2L4
34	Lloyd C. & Ila N. Gould, H.&W. J.T.	E. 80' of Lot 6, Blk. 9, Original Townsite		24.0 ⊕	24.0 ⊕			1570.2 ⊕			2L3 & 4
35	Gary L. & Sheryn A. Usher, H. & W., J.T.	Lots 10, 11 & 12 (except W. 25' of Lot 12) in Blk. 9, Original Townsite		70.0 ⊕	70.0 ⊕			4611.9 ⊕			2L4
36	Alvina E. Snyder	Pt. Lot 1, Blk. 11, Tinker & Kings Add.		55.0 ⊕	55.0 ⊕			1257.8 ⊕			2L4
37	Elizabeth M. Bucher & Willistine M. Fankhauser, T.C.	Pt. Lot 1, Blk 11, Tinker & Kings Add.						1585.5 ⊕			2L4
38	First Presbyterian Church Of Humboldt	Pt. Lot 1, Blk. 11, Tinker & Kings Add.		65.0 ⊕	65.0 ⊕			932.5 ⊕			2L4
39	Howard S. & Gertrude F. Fergus, H.&W., J.T.	Lot 1 & S½ Lot 2, Blk. 31, A.R. & Luther Nim's Add						1341.8 ⊕			2L4
40	Buyer: Halley M. & Hazel D. Fishwood, H.&W. Seller: Ruth T. Gellermann, et.al.	N½ Lot 2 & Lot 3, Blk 31, A.R. & Luther Nim's Add.						980.1 ⊕			2L4
41	Jesse M. & Minnie L. Korber, H.&W., J.T.	Lot 4, Blk. 31, A.R. & Luther Nim's Add.						381.2 ⊕			2L4
42	Charles W. & Deloris M. Scott, H.&W., J.T.	Lot 5, Blk. 31, A.R. & Luther Nim's Add.		84.5 ⊕	84.5 ⊕			443.3 ⊕			2L4
43	Esther A. Rist	All of Lot 1 & So. 12' ± of Lot 2, Blk. 32, A.R. & Luther Nim's Add.		28.0 ⊕	28.0 ⊕			300.0 ⊕			2L5
44	Buyer: Paul & Leah B. McKim Seller: Charles J. & Ruby Irene Kolar	Lot 4, Blk. 32, A.R. & Luther Nim's Add.						245.0 ⊕			2L5
45	Mary Meister, Magdalena & Lionel W. Kinsey, H.&W., Alles J.T.	Lots 5, 6, 7, 8, 9 & 10, Blk. 32, A.R. & Luther Nim's Add.					571.7 ⊕				2L5
46	Paul L. & Margaret Lewis, H.&W., J.T.	So. 115.5' of Lot 1, Blk. 18, Tinker & King's Add.		165.0 ⊕	165.0 ⊕			1857.7 ⊕			2L5
47	Herbert F. & Louise Volker, H.&W., J.T.	Pt. Lot 1, Blk. 18, Tinker & King's Add.						2256.4 ⊕			2L5
48	Minnie Koehler	Lot 5, Pt. Lot 4 & Pt. Lot 1, Blk. 18, Tinker & King's Add.		84.0 ⊕	84.0 ⊕			1239.5 ⊕			2L5
49	John Bourlier Jr., Clifford C. Bourlier & Betty J. Banzhaf, T.C.	Lots 1 & 2, & East 5' Lot 3, Blk. 19 King's Add.						2697.0 ⊕			2L5
50	John W. & M. Elaine Gunzenhauser, H.&W., J.T.	Pt. Lot 5, Blk. 19, King's Add.						962.0 ⊕			2L5
51	William Lyle Hoagland	Pt. SW¼NE¼ Sec. 3-T2N-R13E					3382.5 ⊕	2065.5 ⊕			2L5
52	Wesley J. & Elizabeth Stansbury, H.&W., J.T.	Lots 1, 2, 3, 4, 5, 6, 7, & 8 Blk. 53, Holman's Add.						910.0 ⊕			2L5
53	Rosa Christian, L.E. 1/2 Int, Presbyterian Church of Humboldt, 1/2 Int.	Lot 1 & 2, Blk. 54, Holman Add.		40.5 ⊕	40.5 ⊕			814.5 ⊕			2L6

REVISIONS

REVISION NO.	SHEET NO.	TRACT NO.	DATE	BY	BUREAU APPROVAL YES (DATE)	BUREAU APPROVAL NO
1	2L2	23	6-12-73	L.E.D.		
2	2L4	34	6-12-73	L.E.D.		
3	2L1,2,3,4	6,13,24,25 34,35,36A	1-08-74	L.E.D.		
3	2L4,5	35,36,38,42 40,48	1-08-74	L.E.D.		
3	2L7,8	68,75,76A	1-08-74	L.E.D.		

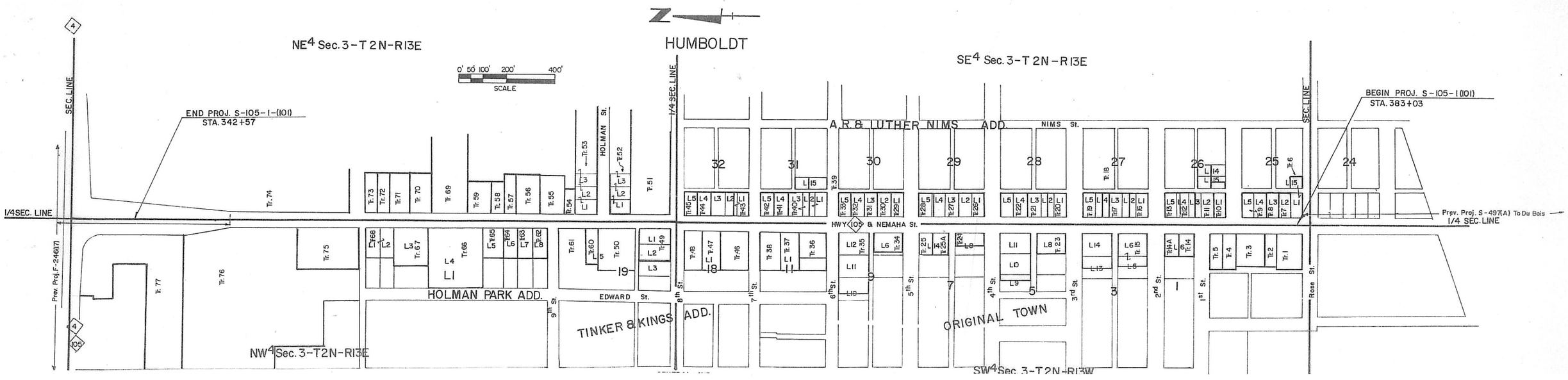

IN HUMBOLDT	
RICHARDSON CO.	2A
S-105-1(101)174	

OWNERSHIP RECORD

TRACT NO.	OWNER	DESCRIPTION	TOTAL AREA	TOTAL TAKING	NEW TAKING	EXCESS LAND	EASEMENT PERM.	EASEMENT TEMP.	REMAINDER LEFT	REMAINDER RIGHT	SHEET NO.
54	Herbert C. & Naomi M. Zimbleman, H. & W., J.T.	Pt. SW^{4}NE^{4} Sec. 3-T2N-R13E						730.6$^{\Phi}$			2L$_{6}$
55	Henry K. & Mabel E. Seits, H. & W., J.T.	Pt. SW^{4}NE^{4} Sec. 3-T2N-R13E						700.0$^{\Phi}$			2L$_{6}$
56	W.J. & Dicie L. Boss, H. & W., J.T.	Pt. SW^{4}NE^{4} Sec. 3-T2N-R13E						700.0$^{\Phi}$			2L$_{6}$
57	John & Mildred Frehse, H. & W., J.T.	Pt. SW^{4}NE^{4} Sec. 3-T2N-R13E						350.0$^{\Phi}$			2L$_{6}$
58	Winfred H. Baker	Pt. SW^{4}NE^{4} Sec. 3-T2N-R13E						385.0$^{\Phi}$			2L$_{6}$
59	Victor & Anna Pasek, H. & W., J.T.	Pt. SW^{4}NE^{4} Sec. 3-T2N-R13E					332.5$^{\Phi}$	776.0$^{\Phi}$			2L$_{6}$
60	Robert L. & Peggy S. Snyder, H. & W. J.T., Seller; Ralph & Clare Stutheit, H. & W., Buyer	Pt. Blk. 19, King Add.						550.0$^{\Phi}$			2L$_{6}$
61	Frances M. Mann	Pt. Lot 5, Blk. 19, King's Add.		66.0$^{\Phi}$	66.0$^{\Phi}$			1418.5$^{\Phi}$			2L$_{6}$
62	Alfred Rist	Lot 8, Blk. 1, Holman Park Add.		71.5$^{\Phi}$	71.5$^{\Phi}$			561.5$^{\Phi}$			2L$_{6}$
63	Lewis H. & Ruth Clobes, J.T.	Lot 7, Blk. 1, Holman Park Add.						1404.0$^{\Phi}$			2L$_{6}$
64	Keith & Doris Jean Sherburne, H. & W., J.T.	Lot 6, Blk. 1, Holman Park Add.						1245.0$^{\Phi}$			2L$_{6}$
65	Ronald L. & Betty J. Gould, H. & W., J.T.	Lot 5, Blk. 1, Holman Park Add.						1587.0$^{\Phi}$			2L$_{6}$
66	Cecil R., Jr. & Polly P. Duryea, H. & W., J.T.	Lot 4, Blk. 1, Holman Park Add.						5921.5$^{\Phi}$			2L$_{7}$
67	Nellie Marie Howe	Lot 3, Blk. 1, Holman Park Add.						4130.0$^{\Phi}$			2L$_{7}$
68	Richard H. & Barbara A. Church, H. & W.	Lot 1 & 2, Blk. 1, Holman Park Add.		400.0$^{\Phi}$	400.0$^{\Phi}$			3176.1$^{\Phi}$			2L$_{7}$
69	Oma Masonbrink	Pt. SW^{4}NE^{4} Sec. 3-T2N-R13E					1200.1$^{\Phi}$	1225.3$^{\Phi}$			2L$_{7}$
70	Clarence L. & Joan M. Krofta, H. & W., J.T.	Pt. SW^{4}NE^{4} Sec. 3-T2N-R13E					301.0$^{\Phi}$	773.0$^{\Phi}$			2L$_{7}$
71	Wayne L. & Ruth Drake, H. & W., J.T.	Pt. SW^{4}NE^{4} Sec. 3-T2N-R13E					301.0$^{\Phi}$	412.8$^{\Phi}$			2L$_{7}$
72	Aimee R. Engle	Pt. SW^{4}NE^{4} Sec. 3-T2N-R13E					350.0$^{\Phi}$	750.0$^{\Phi}$			2L$_{7}$
73	Julius A. Volker	Pt. SW^{4}NE^{4} Sec. 3-T2N-R13E		975.0$^{\Phi}$	975.0$^{\Phi}$			156.0$^{\Phi}$			2L$_{7}$
74	Oma L. Masonbrink	Pt. NW^{4}NE^{4} Sec. 3-T2N-R13E		77,418.41$^{\Phi}$	19,547.15$^{\Phi}$			7976.0$^{\Phi}$			2L$_{7,8,9}$
75	James Thomas & Janet E. Lewis, H. & W., J.T.	Pt. E^{2}NE^{4}NW^{4} Sec. 3-T2N-R13E		16,408.34$^{\Phi}$	9,029.54$^{\Phi}$						2L$_{7,8,8}$
76	Carl W. & Enid A. Burow	Pt. E^{2}NE^{4}NW^{4} Sec. 3-T2N-R13E		22,711.0$^{\Phi}$	13,899.31$^{\Phi}$						2L$_{8}$
76 A	Gary L. & Sherryn A. Usher, H. & W., J.T.	Pt. E^{2}NE^{4}NW^{4} Sec. 3-T2N-R13E		6751.14$^{\Phi}$	6,751.14$^{\Phi}$						2L$_{8}$
77	Guy S. Lewis Estate	Pt. E^{2}NE^{4}NW^{4} Sec. 3-T2N-R13E		11,613.25$^{\Phi}$	2,281.59$^{\Phi}$			998.11$^{\Phi}$			2L$_{8,8,9}$

REVISIONS

REVISION NO.	SHEET NO.	TRACT NO.	DATE	BY	BUREAU APPROVAL YES (DATE)	BUREAU APPROVAL NO

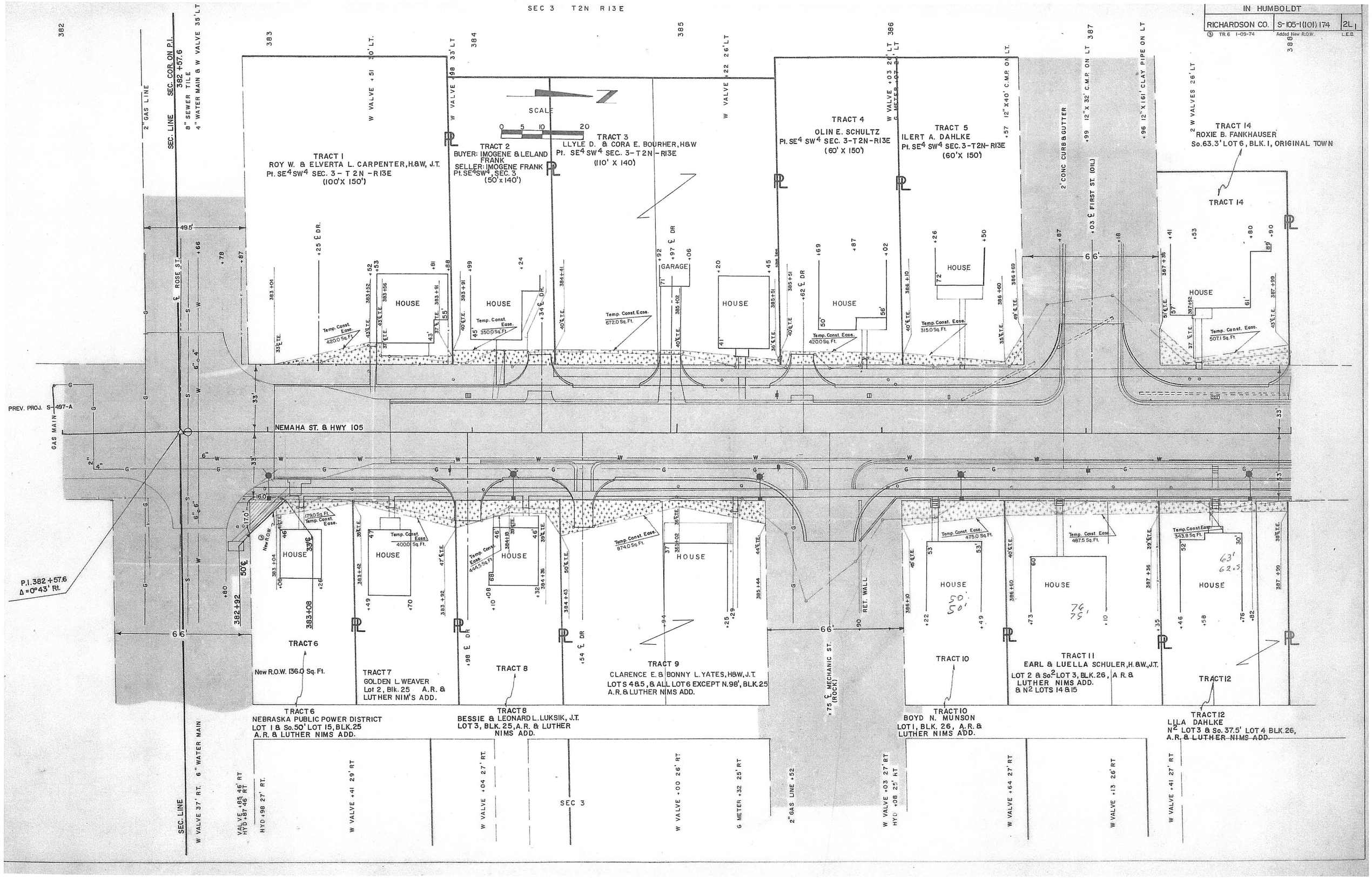
SEC 3 T2N R13E
IN HUMBOLDT
RICHARDSON CO.
S-105-1(101) 174
2L
TR.6 1-09-74
Added New R.O.W.
L.E.D.
SCALE
0 5 10 20
TRACT 1
ROY W. & ELVERTA L. CARPENTER, H.&W., J.T.
Pt. SE4 SW4 SEC. 3 - T 2 N - R13E
(100' X 150')
TRACT 2
BUYER: IMOGENE & LELAND FRANK
SELLER: IMOGENE FRANK
Pt. SE4 SW4, SEC. 3
(50' x 140')
TRACT 3
LLYLE D. & CORA E. BOURHER, H&W
Pt. SE4 SW4 SEC. 3-T2N-R13E
(110' X 140)
TRACT 4
OLIN E. SCHULTZ
Pt. SE4 SW4 SEC. 3-T2N-R13E
(60' X 150')
TRACT 5
ILERT A. DAHLKE
Pt. SE4 SW4 SEC. 3-T2N-R13E
(60' X 150')
TRACT 14
ROXIE B. FANKHAUSER
So. 63.3' LOT 6, BLK. 1, ORIGINAL TOWN
SEC. LINE
SEC. COR. ON P.I.
382 +57.6
8" SEWER TILE
4" WATER MAIN & W VALVE 35' LT
2" GAS LINE
W VALVE +51 30' LT.
W VALVE +98 33' LT
W VALVE +22 26' LT
W VALVE +03 20' LT
G METER +07 5' LT
12" X 40' C.M.P. ON LT.
2' CONC CURB & GUTTER
12" X 32' C.M.P. ON LT
12" X 161' CLAY PIPE ON LT
2 W VALVES 26' LT
℄ ROSE ST.
℄ FIRST ST. (OIL)
℄ DR.
HOUSE
GARAGE
Temp. Const. Ease. 420.0 Sq. Ft.
Temp. Const. Ease. 350.0 Sq. Ft.
Temp. Const. Ease. 672.0 Sq. Ft.
Temp. Const. Ease. 420.0 Sq. Ft.
Temp. Const. Ease. 315.0 Sq. Ft.
Temp. Const. Ease. 507.1 Sq. Ft.
PREV. PROJ. S-497-A
GAS MAIN
NEMAHA ST. & HWY 105
P.I. 382 +57.6
Δ = 0° 43' Rt.
179.0 Sq. Ft. Temp. Const. Ease.
New R.O.W.
Temp. Const. Ease. 400.0 Sq. Ft.
Temp. Const. Ease. 444.5 Sq. Ft.
Temp. Const. Ease. 874.0 Sq. Ft.
Temp. Const. Ease. 475.0 Sq. Ft.
Temp. Const. Ease. 487.5 Sq. Ft.
Temp. Const. Ease. 343.8 Sq. Ft.
RET. WALL
℄ MECHANIC ST. (ROCK)
TRACT 6
New R.O.W. 136.0 Sq. Ft.
TRACT 7
GOLDEN L. WEAVER
Lot 2, Blk. 25 A.R. & LUTHER NIM'S ADD.
TRACT 8
TRACT 9
CLARENCE E. & BONNY L. YATES, H&W, J.T.
LOTS 4 & 5, & ALL LOT 6 EXCEPT N. 98', BLK. 25
A.R. & LUTHER NIMS ADD.
TRACT 10
TRACT 11
EARL & LUELLA SCHULER, H.&W., J.T.
LOT 2 & So.2 LOT 3, BLK. 26, A.R. & LUTHER NIMS ADD.
& N2 LOTS 14 & 15
TRACT 12
TRACT 6
NEBRASKA PUBLIC POWER DISTRICT
LOT 1 & So. 50' LOT 15, BLK. 25
A.R. & LUTHER NIMS ADD.
TRACT 8
BESSIE & LEONARD L. LUKSIK, J.T.
LOT 3, BLK. 25, A.R. & LUTHER NIMS ADD.
TRACT 10
BOYD N. MUNSON
LOT 1, BLK. 26, A.R. & LUTHER NIMS ADD.
TRACT 12
LILA DAHLKE
N2 LOT 3 & So. 37.5' LOT 4 BLK. 26,
A.R. & LUTHER NIMS ADD.
SEC. LINE
W VALVE 37' RT. 6" WATER MAIN
VALVE +85 46' RT
HYD +87 46' RT
HYD +98 27' RT.
W VALVE +41 29' RT
W VALVE +04 27' RT.
SEC 3
W VALVE +00 26' RT
G METER +32 25' RT
2" GAS LINE +52
W VALVE +03 27' RT
HYD +08 25' RT
W VALVE +64 27' RT
W VALVE +13 26' RT
W VALVE +41 27' RT

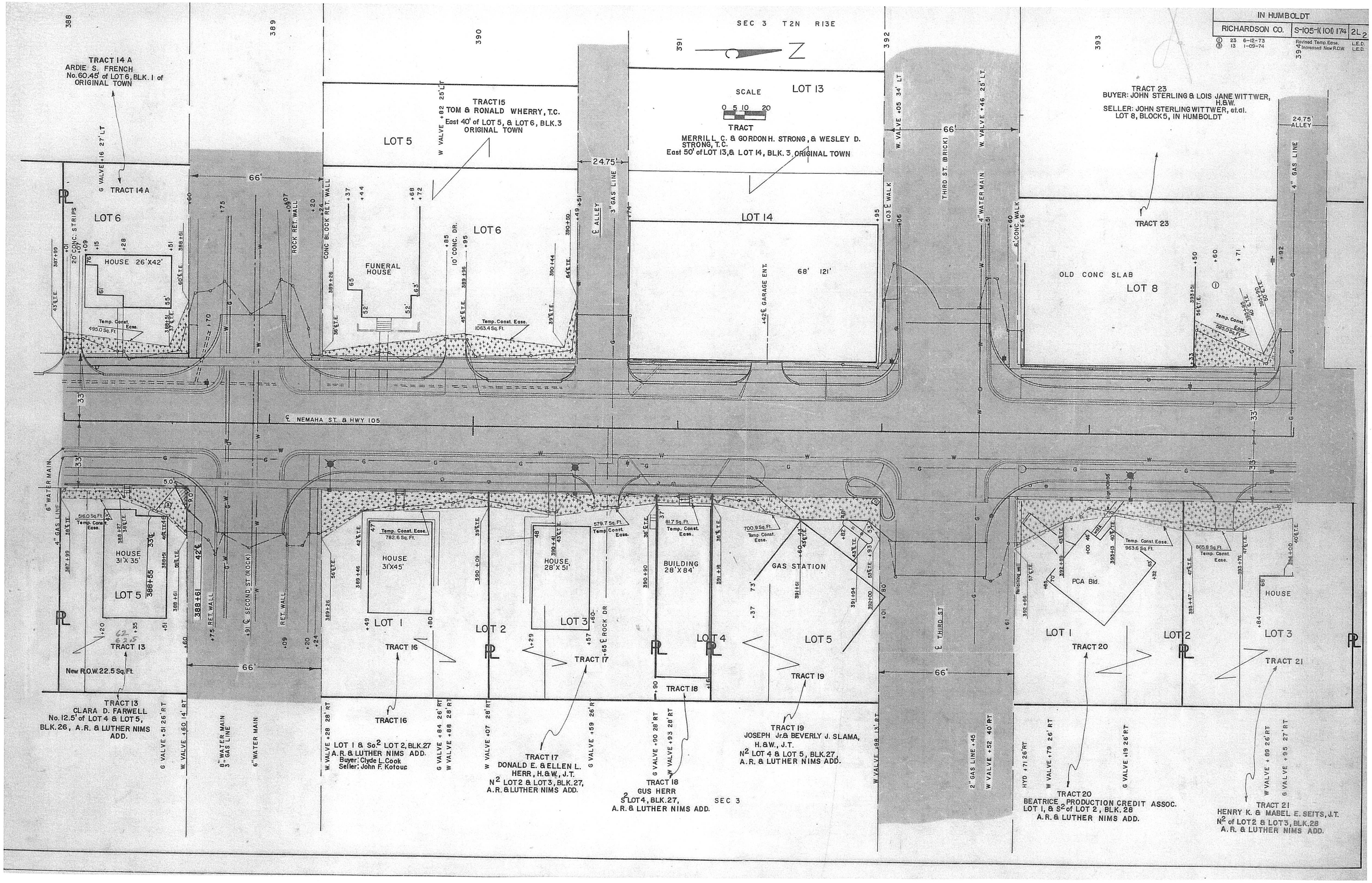
IN HUMBOLDT
RICHARDSON CO.
S-105-1(101) 174
2L2
① 23 6-12-73 Revised Temp. Ease. L.E.D.
③ 13 1-09-74 Increased New R.O.W. L.E.D.
SEC 3 T2N R13E
SCALE
0 5 10 20
TRACT
MERRILL C. & GORDON H. STRONG, & WESLEY D. STRONG, T.C.
East 50' of LOT 13, & LOT 14, BLK. 3 ORIGINAL TOWN
TRACT 14 A
ARDIE S. FRENCH
No. 60.45' of LOT 6, BLK. 1 of ORIGINAL TOWN
TRACT 15
TOM & RONALD WHERRY, T.C.
East 40' of LOT 5, & LOT 6, BLK. 3 ORIGINAL TOWN
TRACT 23
BUYER: JOHN STERLING & LOIS JANE WITTWER, H.&W.
SELLER: JOHN STERLING WITTWER, et.al.
LOT 8, BLOCK 5, IN HUMBOLDT
LOT 13
LOT 14
LOT 5
LOT 6
LOT 8
HOUSE 26'X42'
FUNERAL HOUSE
68' 121'
OLD CONC SLAB
24.75' ALLEY
66'
24.75'
℄ NEMAHA ST. & HWY 105
℄ ALLEY
℄ THIRD ST.
℄ ROCK DR
℄ SECOND ST (ROCK)
℄ THIRD ST.
HOUSE 31'X35'
HOUSE 31'X45'
HOUSE 28'X51'
BUILDING 28'X84'
GAS STATION
PCA Bld.
HOUSE
LOT 1
LOT 2
LOT 3
LOT 4
LOT 5
LOT 1
LOT 2
LOT 3
TRACT 13
TRACT 16
TRACT 17
TRACT 18
TRACT 19
TRACT 20
TRACT 21
New R.O.W. 22.5 Sq. Ft.
TRACT 13
CLARA D. FARWELL
No. 12.5' of LOT 4 & LOT 5, BLK. 26, A.R. & LUTHER NIMS ADD.
TRACT 16
LOT 1 & So.2 LOT 2, BLK. 27
A.R. & LUTHER NIMS ADD.
Buyer: Clyde L. Cook
Seller: John F. Kotouc
TRACT 17
DONALD E. & ELLEN L. HERR, H.&W., J.T.
N2 LOT 2 & LOT 3, BLK. 27, A.R. & LUTHER NIMS ADD.
TRACT 18
GUS HERR
S2 LOT 4, BLK. 27, A.R. & LUTHER NIMS ADD.
SEC 3
TRACT 19
JOSEPH Jr. & BEVERLY J. SLAMA, H.&W., J.T.
N2 LOT 4 & LOT 5, BLK. 27, A.R. & LUTHER NIMS ADD.
TRACT 20
BEATRICE PRODUCTION CREDIT ASSOC.
LOT 1, & S2 of LOT 2, BLK. 28
A.R. & LUTHER NIMS ADD.
TRACT 21
HENRY K. & MABEL E. SEITS, J.T.
N2 of LOT 2 & LOT 3, BLK. 28
A.R. & LUTHER NIMS ADD.
Temp. Const. Ease. 495.0 Sq. Ft.
Temp. Const. Ease. 1063.4 Sq. Ft.
Temp. Const. Ease. 782.6 Sq. Ft.
Temp. Const. Ease. 963.6 Sq. Ft.
Temp. Const. Ease. 585.0 Sq. Ft.
Temp. Const. Ease. 865.8 Sq. Ft.
Temp. Const. Ease. 700.9 Sq. Ft.
Temp. Const. Ease. 579.7 Sq. Ft.
Temp. Const. Ease. 516.0 Sq. Ft.
Temp. Const. Ease. 81.7 Sq. Ft.
G VALVE +16 27' LT
W VALVE +82 25' LT
W VALVE +05 34' LT
W VALVE +46 25' LT
W VALVE +28 28' RT
G VALVE +84 26' RT
W VALVE +88 28' RT
W VALVE +07 28' RT
G VALVE +59 26' RT
G VALVE +90 28' RT
W VALVE +93 28' RT
W VALVE +98 13' RT
2" GAS LINE +45
W VALVE +52 40' RT
HYD +71 26' RT
W VALVE +79 26' RT
G VALVE +19 26' RT
W VALVE +89 26' RT
G VALVE +95 27' RT
6" WATER MAIN
4" GAS LINE
3" GAS LINE
4" WATER MAIN
6" CONC. WALK
20" CONC. STRIPS
ROCK RET. WALL
CONC BLOCK RET. WALL
10' CONC. DR.
THIRD ST. (BRICK)
RET. WALL
RET. WALL
Retaining wall
388
389
390
391
392
393
394

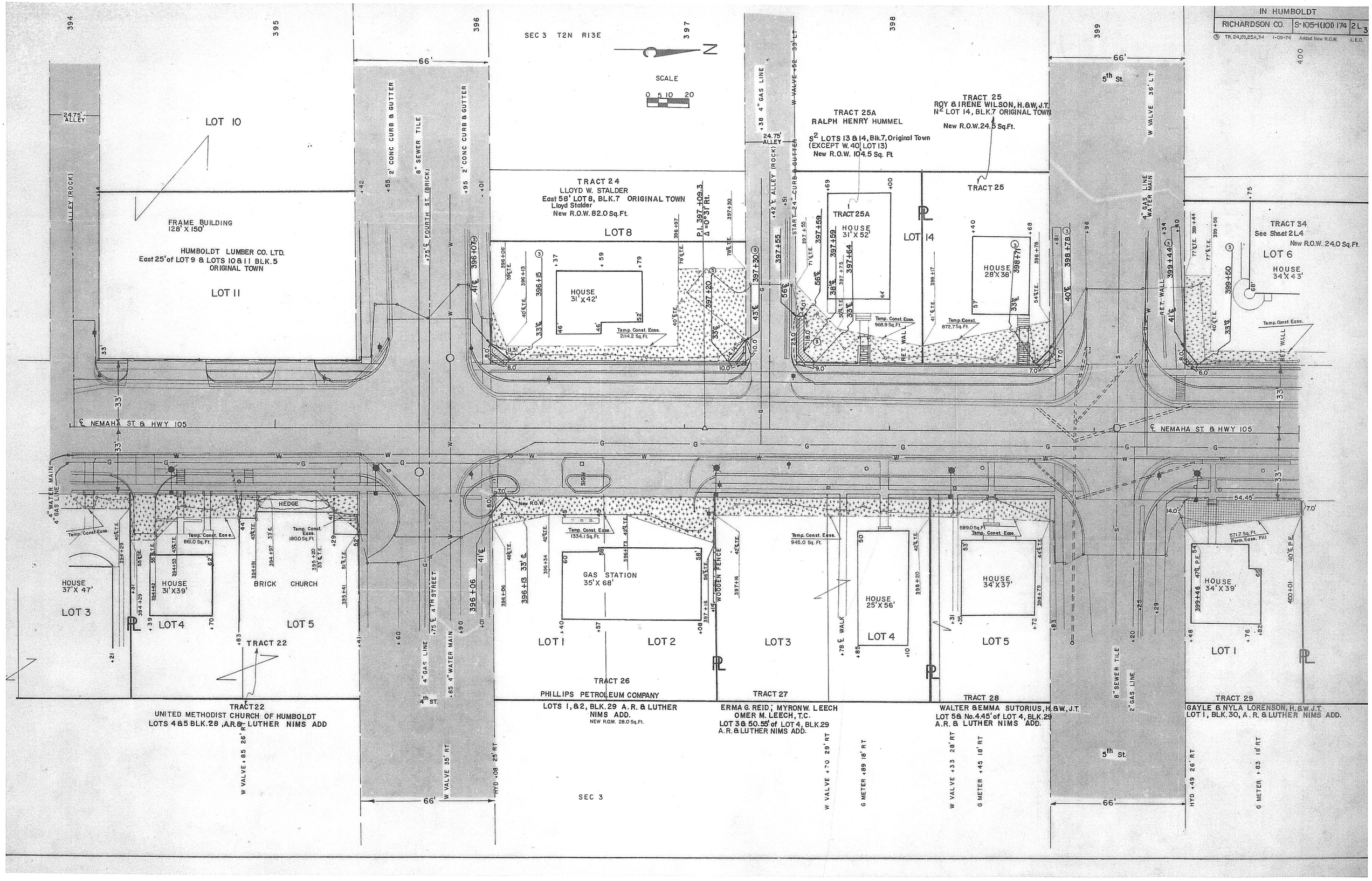
IN HUMBOLDT
RICHARDSON CO.
S-105-1(101) 174 2L 3
③ TR. 24,25,25A,34 1-09-74 Added New R.O.W. L.E.D.
SEC 3 T2N R13E
SCALE
0 5 10 20
LOT 10
FRAME BUILDING 128' X 150'
HUMBOLDT LUMBER CO. LTD.
East 25' of LOT 9 & LOTS 10 & 11 BLK.5 ORIGINAL TOWN
LOT 11
TRACT 24
LLOYD W. STALDER
East 58' LOT 8, BLK.7 ORIGINAL TOWN
Lloyd Stalder
New R.O.W. 82.0 Sq.Ft.
LOT 8
HOUSE 31' X 42'
Temp. Const. Ease. 2114.2 Sq.Ft.
TRACT 25A
RALPH HENRY HUMMEL
S½ LOTS 13 & 14, Blk.7, Original Town (EXCEPT W. 40' LOT 13)
New R.O.W. 104.5 Sq. Ft.
TRACT 25
ROY & IRENE WILSON, H.&W., J.T.
N½ LOT 14, BLK.7 ORIGINAL TOWN
New R.O.W. 24.5 Sq.Ft.
HOUSE 31' X 52'
Temp. Const. Ease. 968.9 Sq.Ft.
LOT 14
HOUSE 28' X 36'
Temp. Const. 872.7 Sq.Ft.
TRACT 34
See Sheet 2L4
New R.O.W. 24.0 Sq.Ft.
LOT 6
HOUSE 34' X 43'
Temp. Const. Ease.
5th St
24.75' ALLEY
ALLEY (ROCK)
2' CONC CURB & GUTTER
8" SEWER TILE
℄ FOURTH ST. (BRICK)
START 24" CURB & GUTTER
W VALVE 36' LT
4" GAS LINE WATER MAIN
RET. WALL
℄ NEMAHA ST & HWY 105
4" WATER MAIN
4" GAS LINE
HOUSE 37' X 47'
LOT 3
HOUSE 31' X 39'
LOT 4
HEDGE
Temp. Const. Ease. 8610 Sq.Ft.
Temp. Const. Ease. 1800 Sq.Ft.
BRICK CHURCH
LOT 5
TRACT 22
UNITED METHODIST CHURCH OF HUMBOLDT
LOTS 4 & 5 BLK.28, A.R. & LUTHER NIMS ADD
4th ST
4" GAS LINE
4" WATER MAIN
SIGN
New R.O.W.
Temp. Const. Ease. 1334.1 Sq.Ft.
GAS STATION 35' X 68'
WOODEN FENCE
LOT 1
LOT 2
TRACT 26
PHILLIPS PETROLEUM COMPANY
LOTS 1 & 2, BLK.29 A.R. & LUTHER NIMS ADD.
NEW R.O.W. 28.0 Sq.Ft.
Temp. Const. Ease. 945.0 Sq. Ft.
HOUSE 25' X 56'
LOT 4
LOT 3
TRACT 27
ERMA G. REID; MYRON W. LEECH
OMER M. LEECH, T.C.
LOT 3 & 50.55' of LOT 4, BLK.29
A.R. & LUTHER NIMS ADD.
589.0 Sq.Ft.
Temp. Const. Ease.
HOUSE 34' X 37'
LOT 5
TRACT 28
WALTER & EMMA SUTORIUS, H.&W., J.T.
LOT 5 & No. 4.45' of LOT 4, BLK.29
A.R. & LUTHER NIMS ADD.
8" SEWER TILE
2" GAS LINE
5th St.
54.45'
571.7 Sq.Ft. Perm. Ease. Fill
HOUSE 34' X 39'
LOT 1
TRACT 29
GAYLE & NYLA LORENSON, H.&W., J.T.
LOT 1, BLK.30, A.R. & LUTHER NIMS ADD.
W VALVE +85 26' RT
W VALVE 35' RT
HYD +08 26' RT
W VALVE +70 29' RT
G METER +89 18' RT
W VALVE +33 28' RT
G METER +45 18' RT
HYD +49 26' RT
G METER +83 18' RT
66'
SEC 3

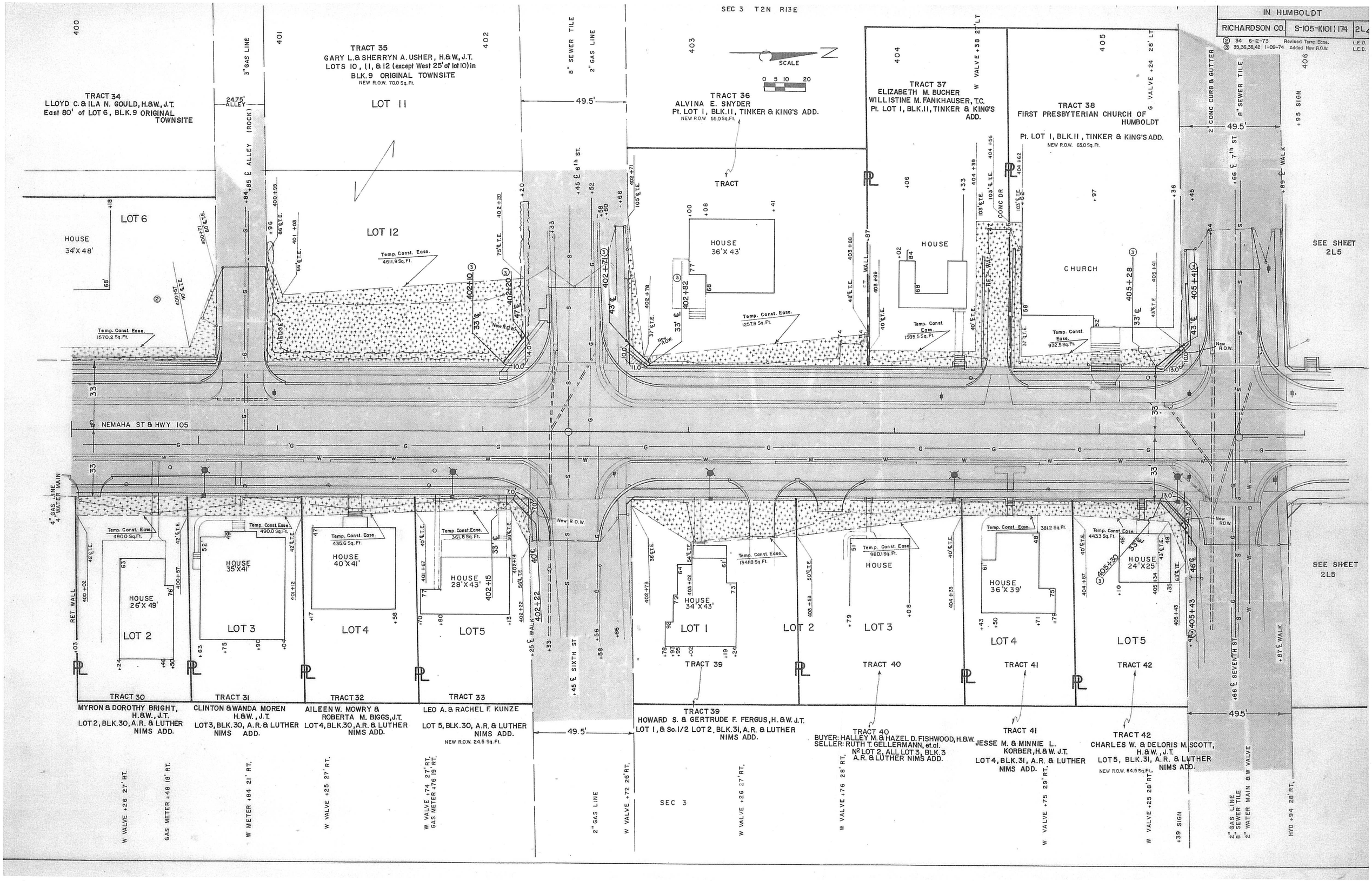
IN HUMBOLDT
RICHARDSON CO. S-105-1(101) 174 2L4
② 34 6-12-73 Revised Temp. Ease. L.E.D.
③ 35,36,38,42 1-09-74 Added New R.O.W. L.E.D.
SEC 3 T2N R13E
SCALE
0 5 10 20
TRACT 34
LLOYD C. & ILA N. GOULD, H.&W., J.T.
East 80' of LOT 6, BLK. 9 ORIGINAL TOWNSITE
TRACT 35
GARY L. & SHERRYN A. USHER, H.&W., J.T.
LOTS 10, 11, & 12 (except West 25' of lot 10) in
BLK. 9 ORIGINAL TOWNSITE
NEW R.O.W. 70.0 Sq. Ft.
LOT 11
LOT 12
LOT 6
HOUSE 34'X48'
TRACT 36
ALVINA E. SNYDER
Pt. LOT 1, BLK. 11, TINKER & KING'S ADD.
NEW R.O.W. 55.0 Sq. Ft.
TRACT
HOUSE 36'X43'
TRACT 37
ELIZABETH M. BUCHER
WILLISTINE M. FANKHAUSER, T.C.
Pt. LOT 1, BLK. 11, TINKER & KING'S ADD.
HOUSE
TRACT 38
FIRST PRESBYTERIAN CHURCH OF HUMBOLDT
Pt. LOT 1, BLK. 11, TINKER & KING'S ADD.
NEW R.O.W. 65.0 Sq. Ft.
CHURCH
SEE SHEET 2L5
NEMAHA ST & HWY 105
HOUSE 26'X49'
LOT 2
HOUSE 35'X41'
LOT 3
HOUSE 40'X41'
LOT 4
HOUSE 28'X43'
LOT 5
HOUSE 34'X43'
LOT 1
LOT 2
HOUSE
LOT 3
HOUSE 36'X39'
LOT 4
HOUSE 24'X25'
LOT 5
TRACT 30
MYRON & DOROTHY BRIGHT, H.&W., J.T.
LOT 2, BLK. 30, A.R. & LUTHER NIMS ADD.
TRACT 31
CLINTON & WANDA MOREN H.&W., J.T.
LOT 3, BLK. 30, A.R. & LUTHER NIMS ADD.
TRACT 32
AILEEN W. MOWRY & ROBERTA M. BIGGS, J.T.
LOT 4, BLK. 30, A.R. & LUTHER NIMS ADD.
TRACT 33
LEO A. & RACHEL F. KUNZE
LOT 5, BLK. 30, A.R. & LUTHER NIMS ADD.
NEW R.O.W. 24.5 Sq. Ft.
TRACT 39
HOWARD S. & GERTRUDE F. FERGUS, H.&W. J.T.
LOT 1, & So. 1/2 LOT 2, BLK. 31, A.R. & LUTHER NIMS ADD.
TRACT 40
BUYER: HALLEY M. & HAZEL D. FISHWOOD, H.&W.
SELLER: RUTH T. GELLERMANN, et.al.
N2 LOT 2, ALL LOT 3, BLK. 3 A.R. & LUTHER NIMS ADD.
TRACT 41
JESSE M. & MINNIE L. KORBER, H.&W. J.T.
LOT 4, BLK. 31, A.R. & LUTHER NIMS ADD.
TRACT 42
CHARLES W. & DELORIS M. SCOTT, H.&W., J.T.
LOT 5, BLK. 31, A.R. & LUTHER NIMS ADD.
NEW R.O.W. 84.5 Sq. Ft.
SEC 3
W VALVE +26 27' RT.
GAS METER +48 18' RT.
W METER +84 21' RT.
W VALVE +25 27' RT.
W VALVE +74 27' RT.
GAS METER +76 19' RT.
2" GAS LINE
W VALVE +72 26' RT.
W VALVE +26 27' RT.
W VALVE +76 28' RT.
W VALVE +75 29' RT.
W VALVE +25 28' RT.
+39 SIGN
2" GAS LINE
8" SEWER TILE
2" WATER MAIN & W VALVE
HYD +94 28' RT.
4" GAS LINE
4" WATER MAIN
RET WALL
3" GAS LINE
8" SEWER TILE
2" GAS LINE
2" CONC CURB & GUTTER
8" SEWER TILE
+95 SIGN
+89 ℄ WALK
+66 ℄ 7th ST.
+45 ℄ 6th ST.
+25 ℄ WALK
+45 ℄ SIXTH ST
+66 ℄ SEVENTH ST
+87 ℄ WALK
W VALVE +38 2' LT
G VALVE +24 28' LT
CONC DR
RET WALL
Temp. Const. Ease. 4611.9 Sq. Ft.
Temp. Const. Ease. 1570.2 Sq. Ft.
Temp. Const. Ease. 1257.8 Sq. Ft.
Temp. Const. Ease. 1585.5 Sq. Ft.
Temp. Const. Ease. 932.5 Sq. Ft.
Temp. Const. Ease. 490.0 Sq. Ft.
Temp. Const. Ease. 490.0 Sq. Ft.
Temp. Const. Ease. 435.6 Sq. Ft.
Temp. Const. Ease. 361.8 Sq. Ft.
Temp. Const. Ease. 1341.8 Sq. Ft.
Temp. Const. Ease. 980.1 Sq. Ft.
Temp. Const. Ease. 381.2 Sq. Ft.
Temp. Const. Ease. 443.3 Sq. Ft.
New R.O.W.
49.5'
24.75' ALLEY
ALLEY (ROCK)

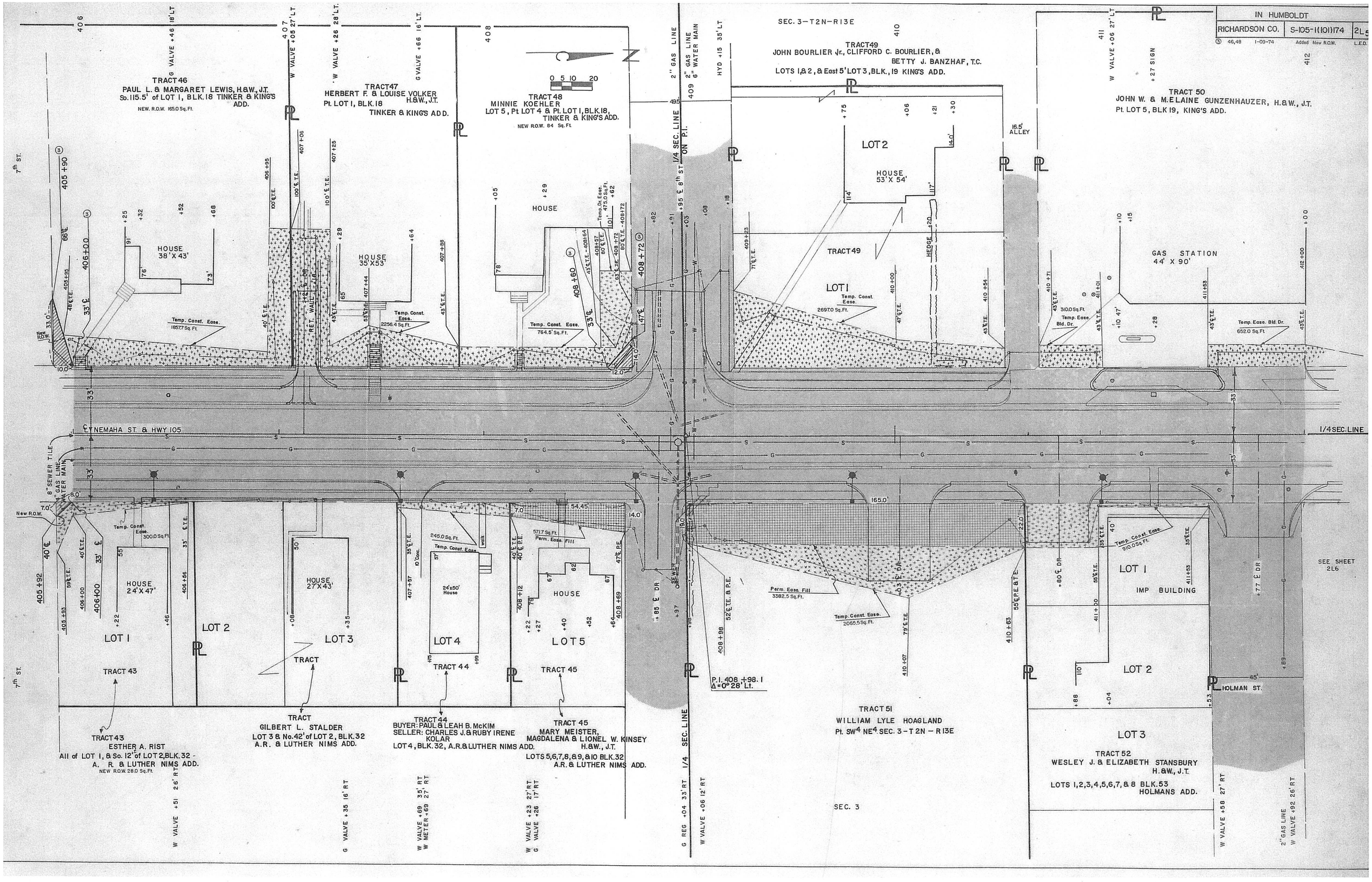
IN HUMBOLDT
RICHARDSON CO.
S-105-1(101)174
2L5
46,48 1-09-74 Added New R.O.W. L.E.D.
SEC. 3-T2N-R13E
TRACT 46
PAUL L. & MARGARET LEWIS, H.&W., J.T.
So. 115.5' of LOT 1, BLK. 18 TINKER & KING'S ADD.
NEW. R.O.W. 165.0 Sq. Ft.
TRACT 47
HERBERT F. & LOUISE VOLKER
H.&W., J.T.
Pt. LOT 1, BLK. 18
TINKER & KING'S ADD.
TRACT 48
MINNIE KOEHLER
LOT 5, Pt LOT 4 & Pt. LOT 1, BLK. 18, TINKER & KING'S ADD.
NEW R.O.W. 84 Sq. Ft.
TRACT 49
JOHN BOURLIER Jr., CLIFFORD C. BOURLIER, & BETTY J. BANZHAF, T.C.
LOTS 1, & 2, & East 5' LOT 3, BLK., 19 KING'S ADD.
TRACT 50
JOHN W. & M. ELAINE GUNZENHAUZER, H.&W., J.T.
Pt. LOT 5, BLK 19, KING'S ADD.
HOUSE 38' X 43'
HOUSE 35' X 53'
HOUSE
LOT 2
HOUSE 53' X 54'
TRACT 49
LOT 1
GAS STATION 44' X 90'
16.5' ALLEY
7th ST.
NEMAHA ST. & HWY 105
1/4 SEC. LINE
SEE SHEET 2L6
HOUSE 24' X 47'
LOT 1
LOT 2
HOUSE 27' X 43'
LOT 3
24' x 50' House
LOT 4
HOUSE
LOT 5
LOT 1
IMP BUILDING
LOT 2
LOT 3
HOLMAN ST.
TRACT 43
TRACT
TRACT 44
TRACT 45
TRACT 43
ESTHER A. RIST
All of LOT 1, & So. 12' of LOT 2, BLK. 32 - A. R. & LUTHER NIMS ADD.
NEW R.O.W. 28.0 Sq. Ft.
TRACT
GILBERT L. STALDER
LOT 3 & No. 42' of LOT 2, BLK. 32 A.R. & LUTHER NIMS ADD.
TRACT 44
BUYER: PAUL & LEAH B. McKIM
SELLER: CHARLES J. & RUBY IRENE KOLAR
LOT 4, BLK. 32, A.R. & LUTHER NIMS ADD.
TRACT 45
MARY MEISTER, MAGDALENA & LIONEL W. KINSEY
H.&W., J.T.
LOTS 5, 6, 7, 8, & 9, & 10 BLK. 32 A.R. & LUTHER NIMS ADD.
TRACT 51
WILLIAM LYLE HOAGLAND
Pt. SW4 NE4 SEC. 3 - T 2N - R 13E
SEC. 3
TRACT 52
WESLEY J. & ELIZABETH STANSBURY
H.&W., J.T.
LOTS 1, 2, 3, 4, 5, 6, 7, & 8 BLK. 53 HOLMANS ADD.
P.I. 408 + 98.1
Δ = 0° 28' Lt.
Temp. Const. Ease. 18577 Sq. Ft.
Temp. Const. Ease. 2256.4 Sq. Ft.
Temp. Const. Ease. 764.5 Sq. Ft.
Temp. Const. Ease. 2697.0 Sq. Ft.
Temp. Const. Ease. 310.0 Sq. Ft.
Temp. Ease. Bld. Dr.
Temp. Ease. Bld. Dr. 652.0 Sq. Ft.
Temp. Const. Ease. 300.0 Sq. Ft.
245.0 Sq. Ft.
Temp. Const. Ease.
571.7 Sq. Ft.
Perm. Ease. Fill
Temp. Const. Ease. 910.0 Sq. Ft.
Perm. Ease. Fill 3382.5 Sq. Ft.
Temp. Const. Ease. 2065.5 Sq. Ft.
8" SEWER TILE
GAS LINE
WATER MAIN
New R.O.W.
W VALVE +51 26' RT
G VALVE +35 16' RT
W VALVE +69 35' RT
W METER +69 27' RT
W VALVE +23 27' RT
G VALVE +28 17' RT
G REG +04 33' RT
W VALVE +06 12' RT
W VALVE +58 27' RT
2" GAS LINE
W VALVE +92 26' RT

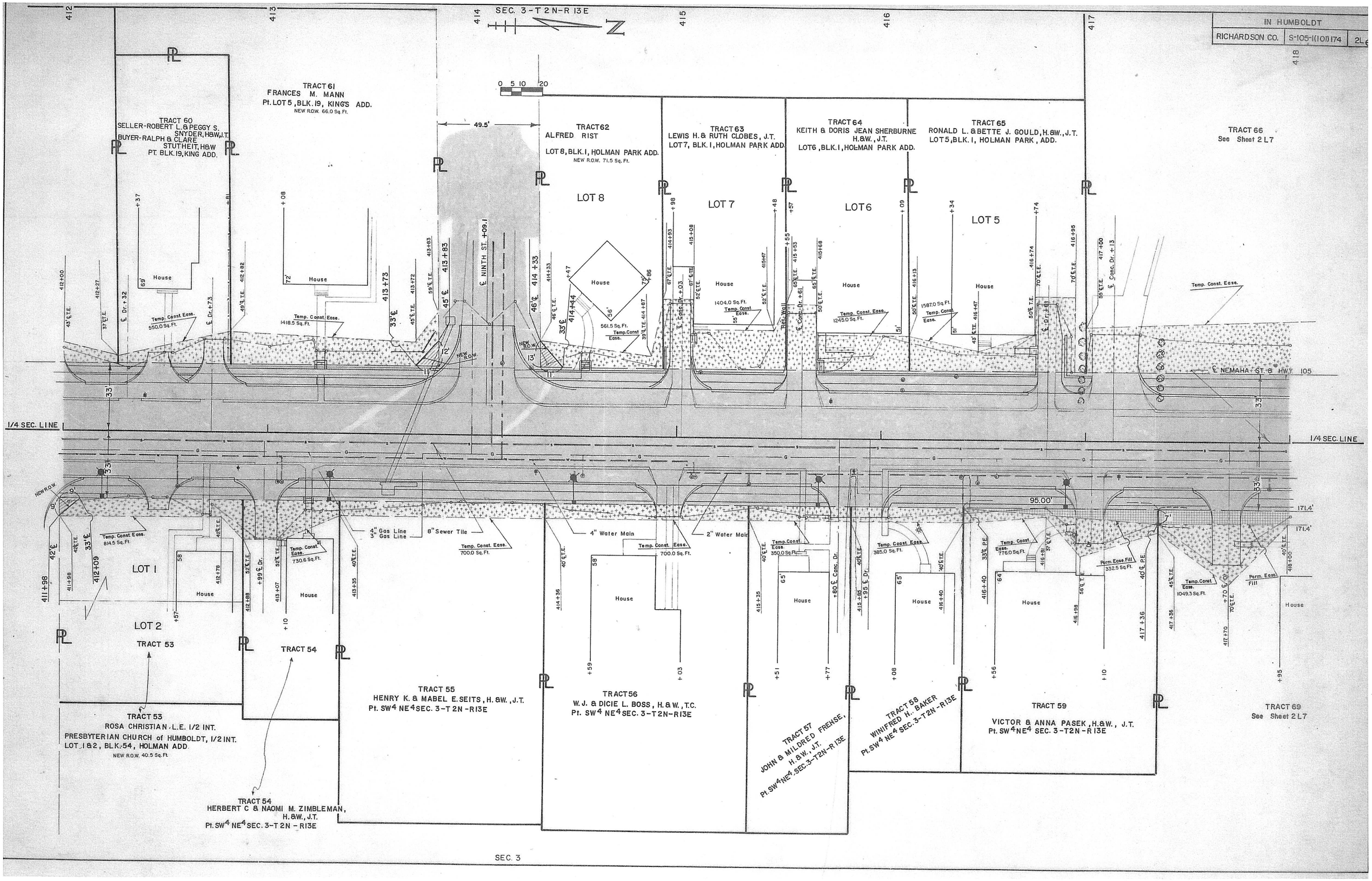
IN HUMBOLDT
RICHARDSON CO.
S-105-1(101)174
2L6
SEC. 3-T2N-R13E
TRACT 60
SELLER-ROBERT L. & PEGGY S. SNYDER, H&W, J.T.
BUYER-RALPH & CLARE STUTHEIT, H&W
PT. BLK. 19, KING ADD.
TRACT 61
FRANCES M. MANN
Pt. LOT 5, BLK. 19, KING'S ADD.
NEW R.O.W. 66.0 Sq. Ft.
TRACT 62
ALFRED RIST
LOT 8, BLK. I, HOLMAN PARK ADD.
NEW R.O.W. 71.5 Sq. Ft.
TRACT 63
LEWIS H. & RUTH CLOBES, J.T.
LOT 7, BLK. I, HOLMAN PARK ADD.
TRACT 64
KEITH & DORIS JEAN SHERBURNE H.&W., J.T.
LOT 6, BLK. I, HOLMAN PARK ADD.
TRACT 65
RONALD L. & BETTE J. GOULD, H.&W., J.T.
LOT 5, BLK. I, HOLMAN PARK, ADD.
TRACT 66
See Sheet 2 L7
LOT 8
LOT 7
LOT 6
LOT 5
LOT 1
LOT 2
House
Temp. Const. Ease.
550.0 Sq. Ft.
1418.5 Sq. Ft.
561.5 Sq. Ft.
1404.0 Sq. Ft.
1245.0 Sq. Ft.
1587.0 Sq. Ft.
814.5 Sq. Ft.
730.6 Sq. Ft.
700.0 Sq. Ft.
350.0 Sq. Ft.
385.0 Sq. Ft.
776.0 Sq. Ft.
1049.3 Sq. Ft.
332.5 Sq. Ft.
Perm. Ease Fill
Perm. Ease. Fill
NEW R.O.W.
℄ NINTH ST. +09.1
℄ NEMAHA ST. & HWY. 105
℄ Dr. +32
℄ Dr. +73
℄ Conc. Dr. +03
℄ Conc. Dr. +61
℄ Conc. Dr. +13
℄ Dr. +18
Retg. Wall
49.5'
95.00'
171.4'
1/4 SEC. LINE
4" Gas Line
3" Gas Line
8" Sewer Tile
4" Water Main
2" Water Main
TRACT 53
ROSA CHRISTIAN, L.E. 1/2 INT.
PRESBYTERIAN CHURCH of HUMBOLDT, 1/2 INT.
LOT 1 & 2, BLK. 54, HOLMAN ADD.
NEW R.O.W. 40.5 Sq. Ft.
TRACT 54
HERBERT C. & NAOMI M. ZIMBLEMAN, H.&W., J.T.
Pt. SW4 NE4 SEC. 3-T2N-R13E
TRACT 55
HENRY K. & MABEL E. SEITS, H.&W., J.T.
Pt. SW4 NE4 SEC. 3-T2N-R13E
TRACT 56
W. J. & DICIE L. BOSS, H.&W., T.C.
Pt. SW4 NE4 SEC. 3-T2N-R13E
TRACT 57
JOHN & MILDRED FRENSE, H.&W., J.T.
Pt. SW4 NE4 SEC. 3-T2N-R13E
TRACT 58
WINIFRED H. BAKER
Pt. SW4 NE4 SEC. 3-T2N-R13E
TRACT 59
VICTOR & ANNA PASEK, H.&W., J.T.
Pt. SW4 NE4 SEC. 3-T2N-R13E
TRACT 69
See Sheet 2 L7
SEC. 3

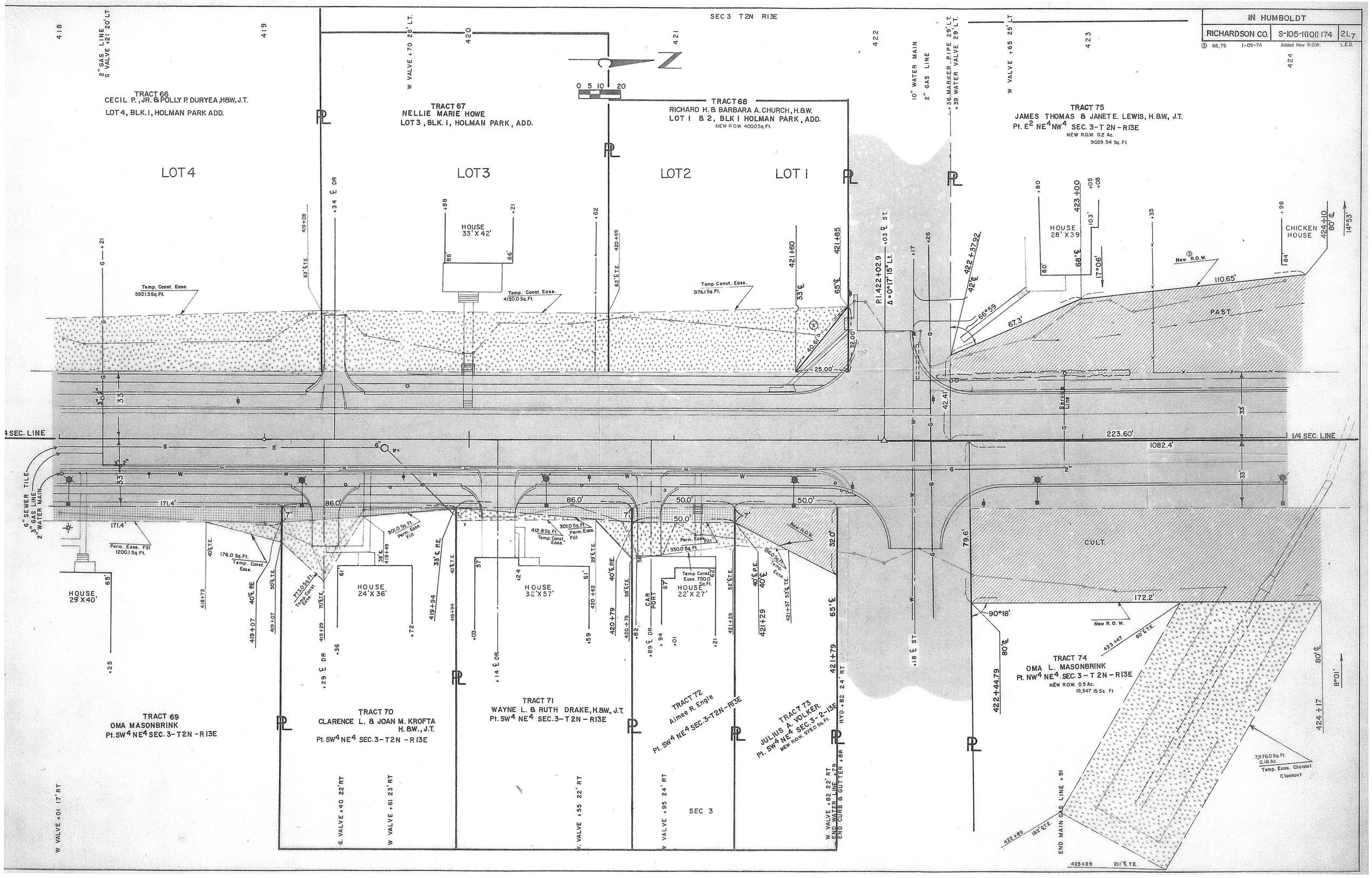
IN HUMBOLDT
RICHARDSON CO.
S-105-1(101) 174
2L7
68,75
1-09-74
Added New R.O.W.
L.E.D.
SEC 3 T2N R13E
TRACT 66
CECIL P., JR. & POLLY P. DURYEA, H&W, J.T.
LOT 4, BLK. 1, HOLMAN PARK ADD.
TRACT 67
NELLIE MARIE HOWE
LOT 3, BLK. 1, HOLMAN PARK, ADD.
TRACT 68
RICHARD H. & BARBARA A. CHURCH, H.&W.
LOT 1 & 2, BLK 1 HOLMAN PARK, ADD.
NEW R.O.W. 4000.0 Sq. Ft.
TRACT 75
JAMES THOMAS & JANET E. LEWIS, H.&W., J.T.
Pt. E2 NE4 NW4 SEC. 3-T 2N-R13E
NEW R.O.W. 0.2 Ac.
9029.54 Sq. Ft.
LOT 4
LOT 3
LOT 2
LOT 1
HOUSE 33' X 42'
HOUSE 28' X 39
CHICKEN HOUSE
PAST.
CULT.
1/4 SEC. LINE
223.60'
1082.4'
HOUSE 29' X 40'
HOUSE 24' X 36'
HOUSE 32' X 57'
CAR PORT
HOUSE 22' X 27'
TRACT 69
OMA MASONBRINK
Pt. SW4 NE4 SEC. 3-T2N-R13E
TRACT 70
CLARENCE L. & JOAN M. KROFTA
H. &W., J.T.
Pt. SW4 NE4 SEC. 3-T2N-R13E
TRACT 71
WAYNE L. & RUTH DRAKE, H.&W., J.T.
Pt. SW4 NE4 SEC. 3-T2N-R13E
TRACT 72
Aimee R. Engle
Pt. SW4 NE4 SEC. 3-T2N-R13E
TRACT 73
JULIUS A. VOLKER.
Pt. SW4 NE4 SEC. 3-2-13E
NEW R.O.W. 975.0 Sq. Ft.
TRACT 74
OMA L. MASONBRINK
Pt. NW4 NE4 SEC. 3-T 2N-R13E
NEW R.O.W. 0.5 Ac.
19,547.15 Sq. Ft.
SEC 3
New R.O.W.
Temp. Const. Ease. 5921.5 Sq. Ft.
Temp. Const. Ease. 4130.0 Sq. Ft.
Temp. Const. Ease. 3176.1 Sq. Ft.
Perm. Ease. Fill 1200.1 Sq. Ft.
Temp. Const. Ease. 750.0 Sq. Ft.
7,976.0 Sq. Ft. 0.18 Ac.
Temp. Ease. Channel Cleanout

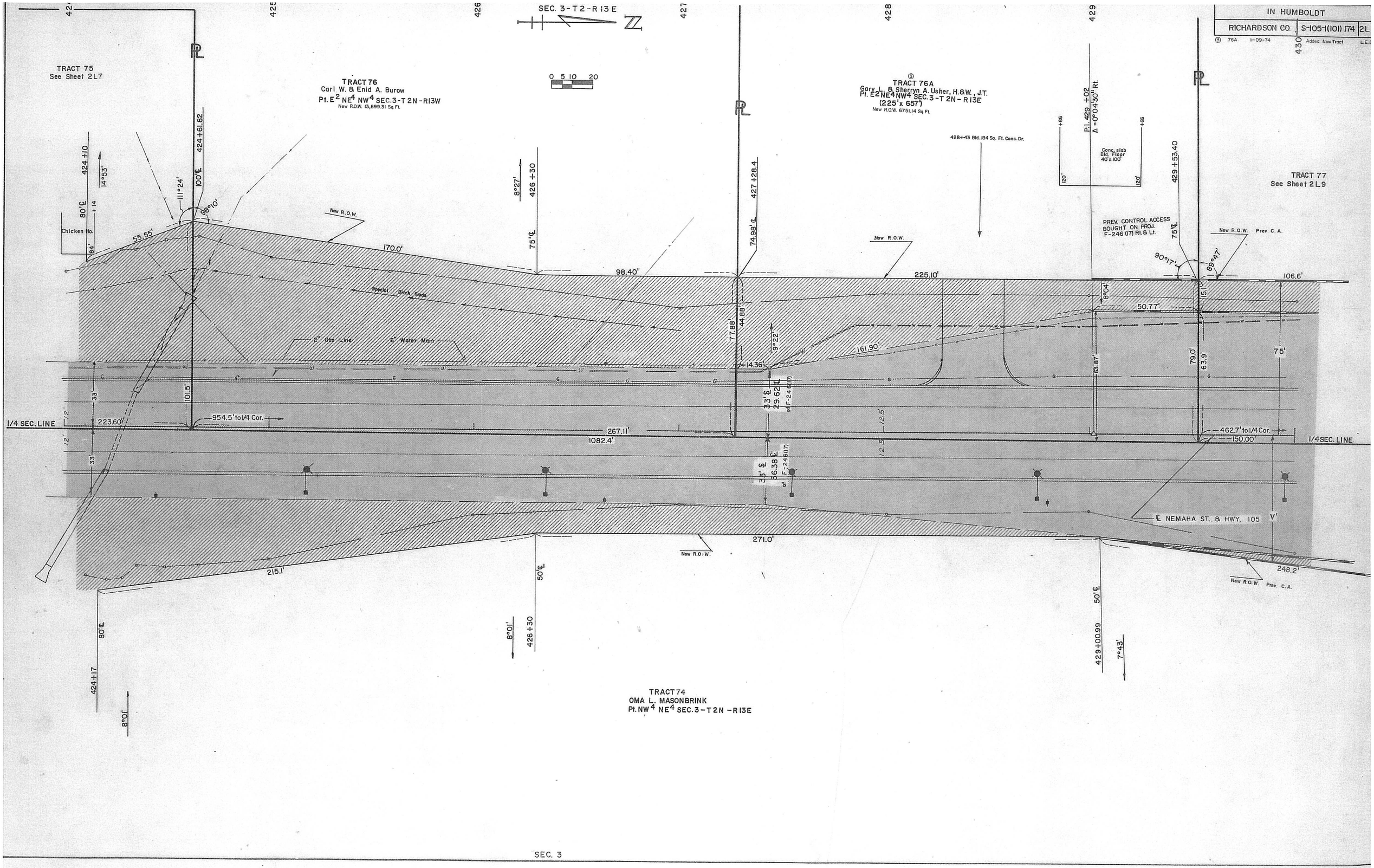
IN HUMBOLDT
RICHARDSON CO.
S-105-1(101) 174
2L
③ 76A 1-09-74 Added New Tract L.E.
SEC. 3-T2-R13E
N
0 5 10 20
TRACT 75
See Sheet 2L7
TRACT 76
Carl W. & Enid A. Burow
Pt. E2 NE4 NW4 SEC. 3-T 2N-R13W
New R.O.W. 13,899.31 Sq.Ft.
③ TRACT 76A
Gary L. & Sherryn A. Usher, H.&W., J.T.
Pt. E2 NE4 NW4 SEC. 3-T 2N-R13E
(225' x 657')
New R.O.W. 6751.14 Sq.Ft.
428+-43 Bld. 184 Sq. Ft. Conc. Dr.
Conc. slab Bld. Floor 40' x 100'
P.I. 429 +02
Δ = 0°04'30" Rt.
TRACT 77
See Sheet 2L9
PREV. CONTROL ACCESS BOUGHT ON PROJ. F-246 (17) Rt. & Lt.
New R.O.W.
Prev. C.A.
Chicken Co.
Special Ditch Seeds
2" Gas Line
8" Water Main
1/4 SEC. LINE
954.5' to 1/4 Cor.
462.7' to 1/4 Cor.
℄ NEMAHA ST. & HWY. 105
TRACT 74
OMA L. MASONBRINK
Pt. NW4 NE4 SEC. 3-T2N-R13E
SEC. 3

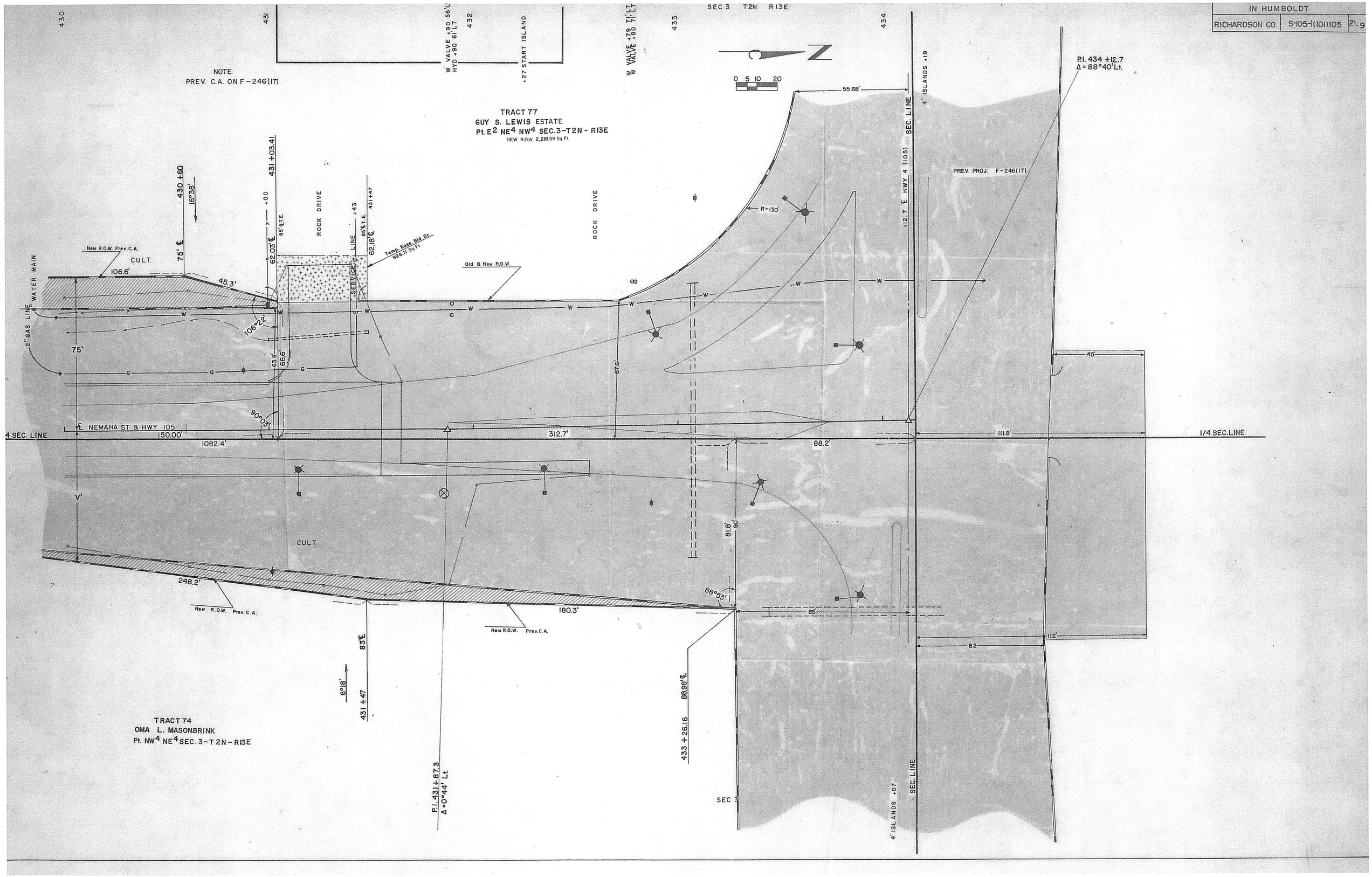
IN HUMBOLDT
RICHARDSON CO.
S-105-1(101)105
2L-9
SEC 3 T2N R13E
NOTE
PREV. C.A. ON F-246(17)
TRACT 77
GUY S. LEWIS ESTATE
Pt. E2 NE4 NW4 SEC.3-T2N-R13E
NEW R.O.W. 2,281.59 Sq.Ft.
W VALVE +90 56' LT
HYD +90 6' LT
+27 START ISLAND
W VALVE +79 71' LT
W VALVE +80 7' LT
0 5 10 20
55.68'
4' ISLANDS +19
SEC. LINE
P.I. 434 +12.7
Δ = 88°40' Lt.
PREV PROJ F-246(17)
R=130'
12.7 ℄ HWY 4 (105)
430 +60
16°38'
431 +03.41
+00
85' ℄ T.E.
ROCK DRIVE
+43
431 +47
SERVICE LINE
62.18 ℄
Temp. Ease. Bld. Dr.
998.11 Sq.Ft.
Old & New R.O.W.
New R.O.W. Prev. C.A.
CULT.
106.6'
45.3'
75' ℄
62.03 ℄
2" GAS LINE
WATER MAIN
105°22'
75'
63.9'
66.6'
67.6'
90°03'
℄ NEMAHA ST & HWY 105
150.00'
1082.4'
312.7'
88.2'
111.8'
1/4 SEC. LINE
45'
V'
CULT.
81.8'
90'
248.2'
New R.O.W. Prev. C.A.
180.3'
New R.O.W. Prev.C.A.
88°53'
85'
112'
62'
83 ℄
62.18'
431 +47
88.98' ℄
433 +26.16
TRACT 74
OMA L. MASONBRINK
Pt. NW4 NE4 SEC. 3-T2N-R13E
P.I. 431 +87.3
Δ = 0°44' Lt.
SEC 3
4' ISLANDS +07
SEC. LINE