FED. ROAD DIV. NO	STATE	FED. AID PROJ. NO	FISCAL YEAR	SHEET NO.
5	NEB.	S-379 (3)		1

INDEX OF SHEETS

SHEET NO. 1. TITLE PAGE.
" " 2. TYPICAL CROSS-SECTION OF IMPROVEMENT

NO. 2-S-379 (3)

" " 2-S Summary Of Quantities

" " 3 Plan and Profile, Sta 145+25 to Sta 150+00
" " 4 " " " , Sta 154+50 to Sta 171+13.6

" " 5 Computations and Slope Stake Data

" " 6 & 7 Cross Sections

" " 8 Details Of Construction, Plan No. S-379(3)-1 (7 Sheets)
" " 9 " " " " " S-379(3)-1C
" " 10 " " " " " 414-N2
" " 11 " " " " " 1687-A
" " 12 " " " " " 1687-B
" " 13 " " " " " 1699-R2
" " 14 " " " " " 1718-A
" " 15 " " " " " 1747
" " 16 " " " " " 1753-B
" " 17 " " " " " 1816-E
" " 18 " " " " " 420-B

STATE OF NEBRASKA
DEPARTMENT OF ROADS
BUREAU OF HIGHWAYS
PLAN AND PROFILE OF PROPOSED
STATE HIGHWAY
FEDERAL AID SECONDARY PROJECT
STELLA WEST
RICHARDSON COUNTY

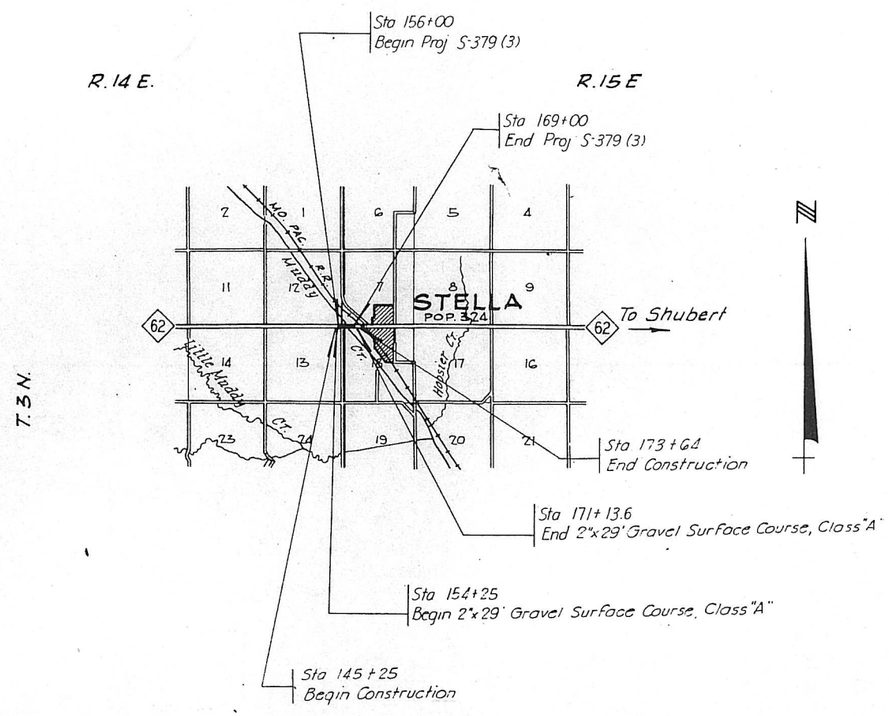

RIGHT OF WAY DIVISION

—LEGEND—

New R.O.W. - Non-Controlled Access
New R.O.W. - Controlled Access
Previous R.O.W.
Access Road Easement
Channel

Drawn Sept 59

CONVENTIONAL SIGNS

STATE LINE
COUNTY LINE
CITY or VILLAGE LIMITS
SECTION LINE
FENCE LINE
GUARD RAIL
RAILROADS
RIGHT-OF-WAY LINE
BASE or SURVEY LINE
DYKE
CULVERTS
POWER POLE
TELEPHONE or TELEGRAPH POLE
MARSH
HEDGE
TREES

EQUATION

EXCEPTIONS

FROM STA.	TO STA.	INCLUDED IN THIS LAYOUT

APPROVED May 8 1959

W. H. Mengel
DESIGN ENGINEER

DEPARTMENT OF COMMERCE
BUREAU OF PUBLIC ROADS
APPROVED

S-379 (3)

TRACT #1 SHEET #4
FEDERAL LAND BANK - HOLDER OF RECORD
HARRY A. & RUTH HERR, H&W
SE¼ SEC.12-3-14E RICHARDSON COUNTY

TOTAL ROW	0.51 Ac.	
PREV. ROW	0.30 Ac.	
NEW ROW	0.21 AC. @ $185.00/AC.	$ 38.85
DEED CONSIDERATION		38.85
M&R 24 rds. FENCE @ 2.00/RD.		48.00
TOTAL		86.85
QUIT CLAIM DEED CONSIDERATION		1.00

TRACT #2 SHEET #4
ELOISE VICTORIA LILLEMOR.TAYLOR ROBB & EUGENE
S. ROBB, W&H
NE¼ SEC. 13-3-14E RICHARDSON COUNTY

TOTAL ROW	2.36 AC.	
PREV. ROW	1.05 AC.	
NEW ROW	1.31 AC. @ $200.00/AC	262.00
DEED CONSIDERATION		262.00
M&R 78 RDS. FENCE @ $2.00/RD.		156.00
TOTAL		418.00

TRACT # 3 SHEET #4
MATTIE E. MURPHY
LOT C SW¼ SEC. 7-3-15E RICHARDSON COUNTY

TOTAL ROW	1.98 AC.	
PREV. ROW	1.10 AC.	
NEW ROW	0.88 AC. @ $200.00/AC	176.00
DEED CONSIDERATION		176.00
TOTAL		176.00

TRACT #4 SHEET #4
EARL MARTS, A WIDOWER
NW¼ SEC. 18-3-15E RICHARDSON COUNTY

TOTAL ROW	2.06 AC.	
PREV. ROW	1.12 AC.	
NEW ROW	0.94 AC. @ $200.00/AC.	188.00
DEED CONSIDERATION		188.00
M&R 81 RDS. FENCE @ $2.00/RD.		162.00
BORROW DIRT	2.71 AC. @ L.S.	405.00
TOTAL		755.00

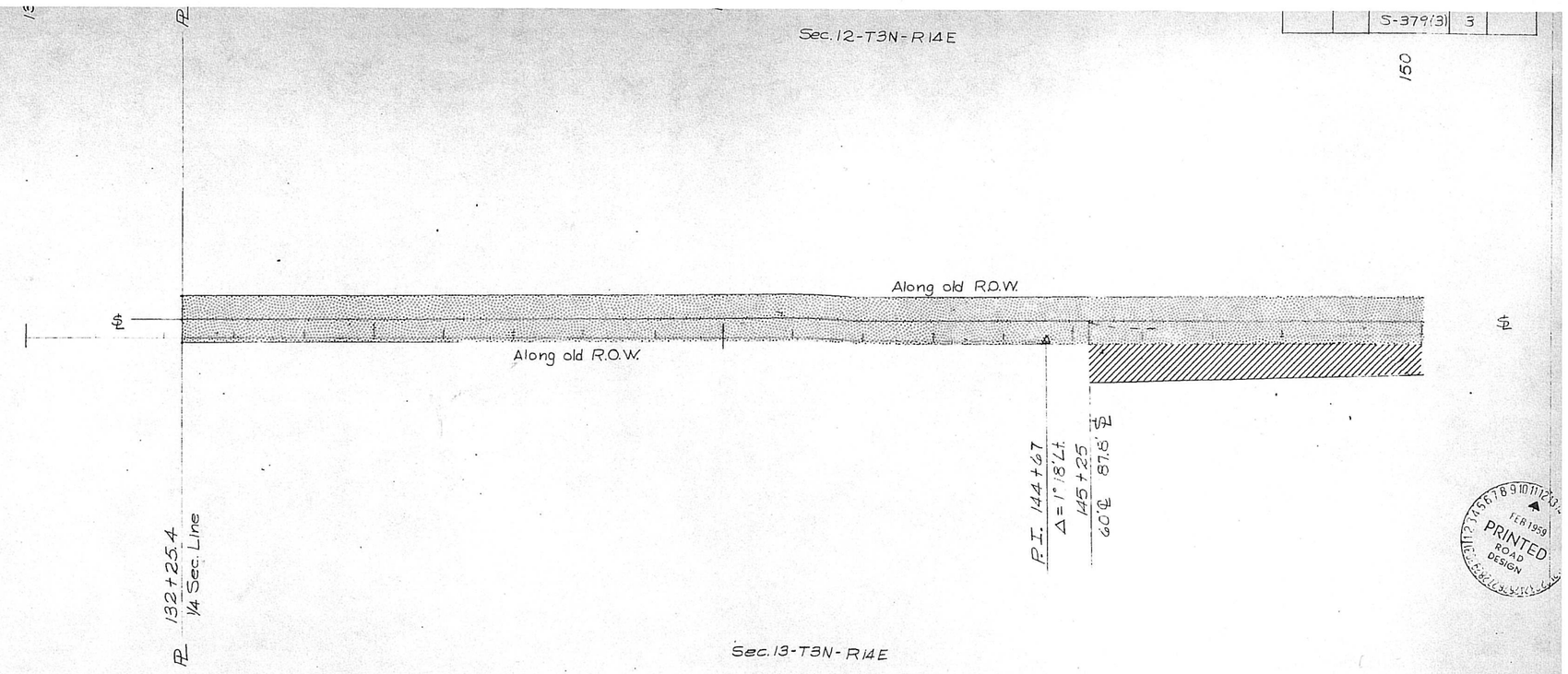

S-379(3) 3
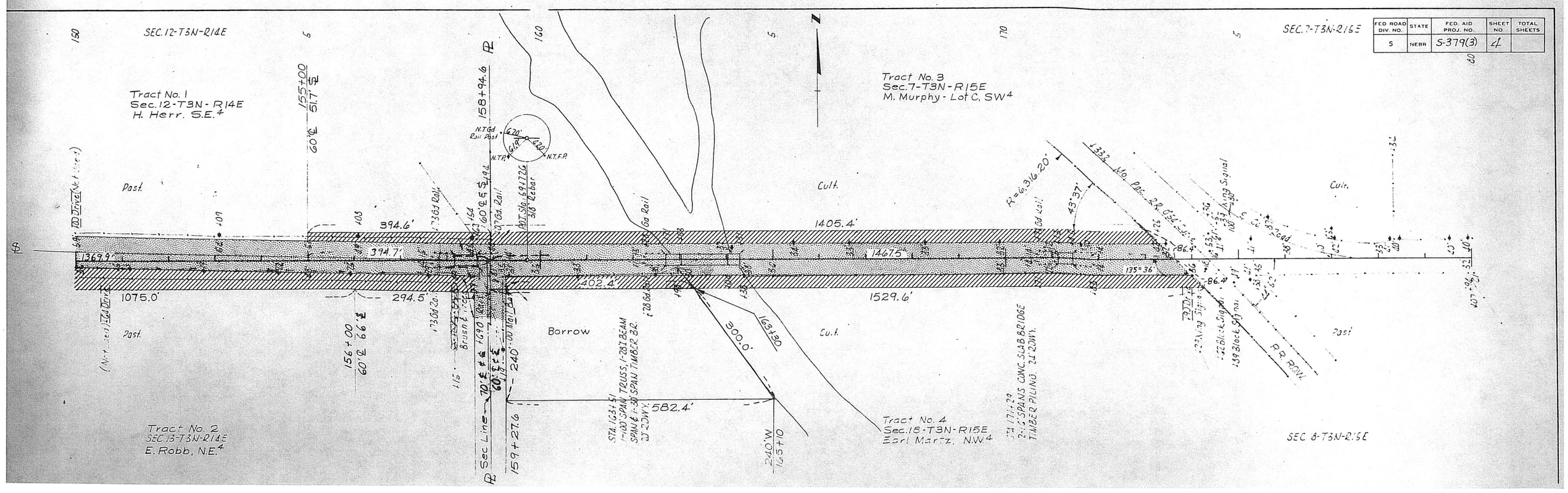
FED ROAD DIV. NO.	STATE	FED. AID PROJ. NO.	SHEET NO.	TOTAL SHEETS
5	NEBR	S-379(3)	4