FED. ROAD DIV. NO.	STATE	FED. AID PROJ. NO.	FISCAL YEAR	SHEET NO.
5	NEB.	S-379 (4)		1

REV. 10-15-59

(6)

STATE OF NEBRASKA
DEPARTMENT OF ROADS
BUREAU OF HIGHWAYS
PLAN AND PROFILE OF PROPOSED
STATE HIGHWAY
FEDERAL AID SECONDARY PROJECT
STELLA EAST
RICHARDSON COUNTY

INDEX OF SHEETS

SHEET NO. 1. TITLE PAGE.
" " 2. TYPICAL CROSS-SECTION OF IMPROVEMENT NO. 2-S 379 (4)$_1$, 2-S 379 (4)$_2$ & 2-G-R3

" " 2-K Details of Location Sketch

" " 2-S$_1$ Summary of Quantities
" " 2-S$_2$ " " "

" " 2-L$_1$ Details of Construction
" " 2-L$_2$ " " "
" " 2-L$_3$ " " "
" " 2-L$_4$ " " "
" " 2-L$_5$ " " "

" " 3. Plan and Profile Sta. 174 + 35.9 to Sta. 180 + 00
" " 4. " " " " 180 + 00 " " 210 + 00
" " 5. " " " " 210 + 00 " " 240 + 00
" " 6. " " " " 240 + 00 " " 270 + 00
" " 7. " " " " 270 + 00 " " 300 + 00
" " 8. " " " " 300 + 00 " " 330 + 00
" " 9. " " " " 330 + 00 " " 360 + 00
" " 10. " " " " 360 + 00 " " 390 + 00
" " 11. " " " " 390 + 00 " " 420 + 00
" " 12. " " " " 420 + 00 " " 450 + 00
" " 13. " " " " 450 + 00 " " 473 + 90

" " 14. to 23. Computations and Slopestake Data.

" " 24. to ~~37.~~ 38 Cross Sections
" " ~~38~~ 39 to ~~41.~~ 42 Cross Sections at Culvert Sites

" " ~~42.~~ 43 Details of Construction Plan S 379 (4) -1C (2 Sheets)
" " ~~43.~~ 44 " " " " 414-J-R4 (2-Sheets)
" " ~~44.~~ 45 " " " " 414-N2
" " ~~45.~~ 46 " " " " 1699-R2
" " ~~46.~~ 47 " " " " 1718-A
" " ~~47.~~ 48 " " " " 1816-A-R1
" " ~~48.~~ 49 " " " " 1844-A-R1

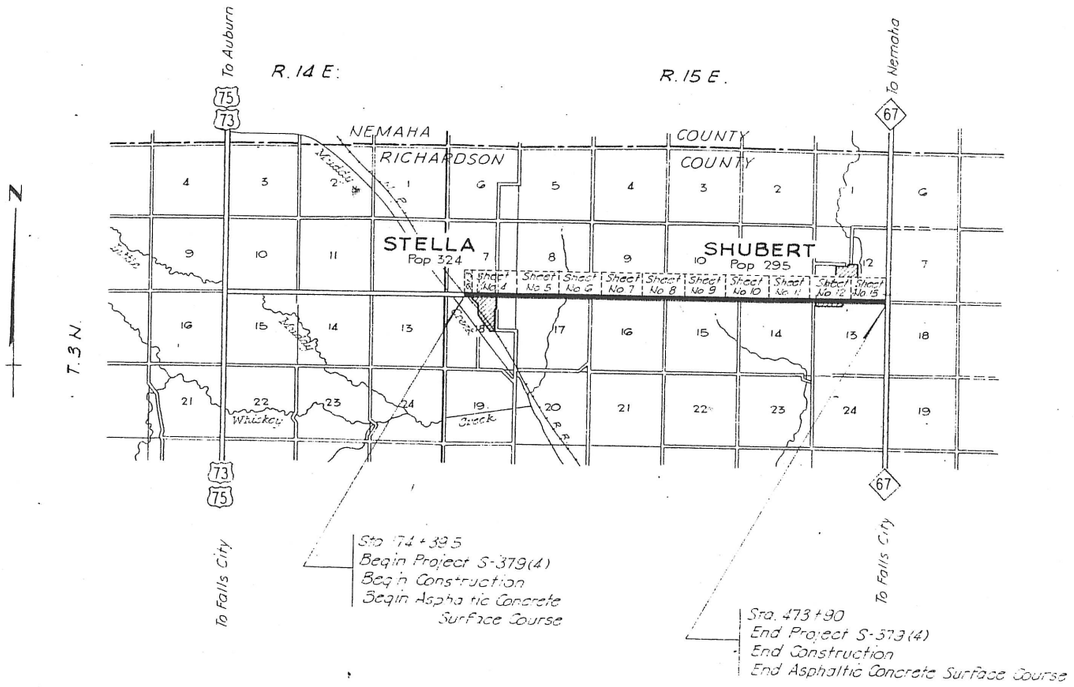

RIGHT OF WAY DIVISION

-LEGEND-

New R.O.W. - Non-Controlled Access
New R.O.W. - Controlled Access
Previous R.O.W.
Channel
Dike
Access Road
R.R. Easement
Fill Encroachment

Drawn-Jan.-1960

CONVENTIONAL SIGNS

STATE LINE
COUNTY LINE
CITY or VILLAGE LIMITS
SECTION LINE
FENCE LINE
GUARD RAIL
RAILROADS
RIGHT-OF-WAY LINE
R.O.W. & CONTROLLED ACCESS LINE
CONTROLLED ACCESS LINE
TRAVELED WAY

BASE or SURVEY LINE
DYKE
CULVERTS
POWER POLE
TELEPHONE or TELEGRAPH POLE
MARSH
HEDGE
TREES
GROUND ELEVATION
GRADE ELEVATION

EQUATION

EXCEPTIONS

FROM STA. TO STA. INCLUDED IN THIS LAYOUT

TOTAL LENGTH OF EXCEPTIONS FEET
TOTAL NET LENGTH OF Proj S-379(4) 29,950.5 FEET 5.672 MILES

APPROVED 5/17 1959

DESIGN ENGINEER

STATE ENGINEER

DEPARTMENT OF COMMERCE
BUREAU OF PUBLIC ROADS

APPROVED

DIVISION ENGINEER

GUIL-TRACE TRACING CLOTH - CHARLES BRUNING CO. INC

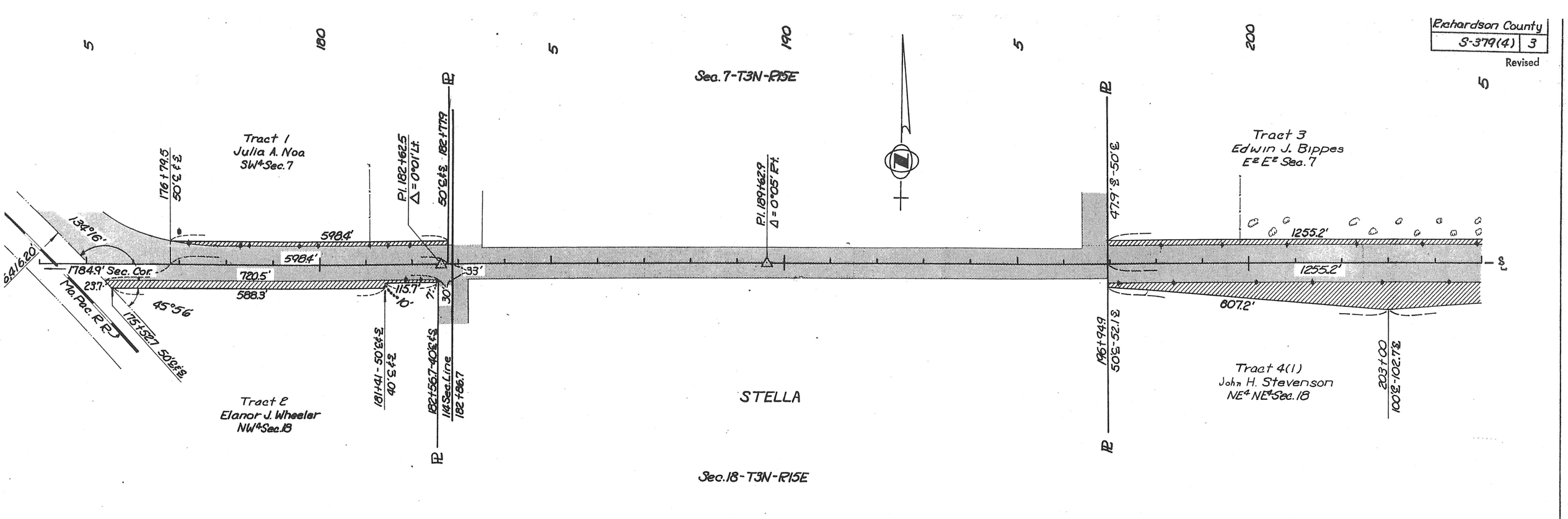
Richardson County
S-379(4) 3
Revised
Sec. 7-T3N-R15E
Tract 1
Julia A. Noa
SW4 Sec. 7
Tract 2
Elanor J. Wheeler
NW4 Sec. 18
Tract 3
Edwin J. Bippes
E2 E2 Sec. 7
Tract 4(1)
John H. Stevenson
NE4 NE4 Sec. 18
STELLA
Sec. 18-T3N-R15E
176+79.5
50'℄ & ℄
P.I. 182+62.5
Δ = 0°01' Lt.
50'℄ & ℄ 182+77.9
P.I. 189+62.9
Δ = 0°05' Rt.
47.9'℄-50'℄
134°16'
598.4'
598.4'
720.5'
588.3'
1784.9' Sec. Cor.
23.7'
45°56
Mo. Pac. R.R.
175+52.7 50'℄ & ℄
115.7'
10'
7'
30'
33'
181+41-50'℄ & ℄
40'℄ & ℄
182+56.7-40'℄ & ℄
114 Sec. Line
182+86.7
196+94.9
50'℄-52.1'℄
1255.2'
1255.2'
807.2'
203+00
100'℄-102.7'℄
6416.20'
5
180
190
200
210
220
230
Richardson County
S-379(4) 4
Revised
Sec. 8-T3N-R15E
Tract 5
Robert L. Beckett
SW4 Sec. 8
P.I. 209+48.2
Δ = 1°19' Rt.
46.1'℄-50'℄
51.1'℄-55'℄
2655.1'
2655.1'
2655.1'
651.7'
Cor. 3.9' Lt. ℄ Sec. Line
209+50.1 55'℄-58.9'℄
Tract 4(2)
John Stevenson
NW4 Sec. 17
Sec. 17-T3N-R15E

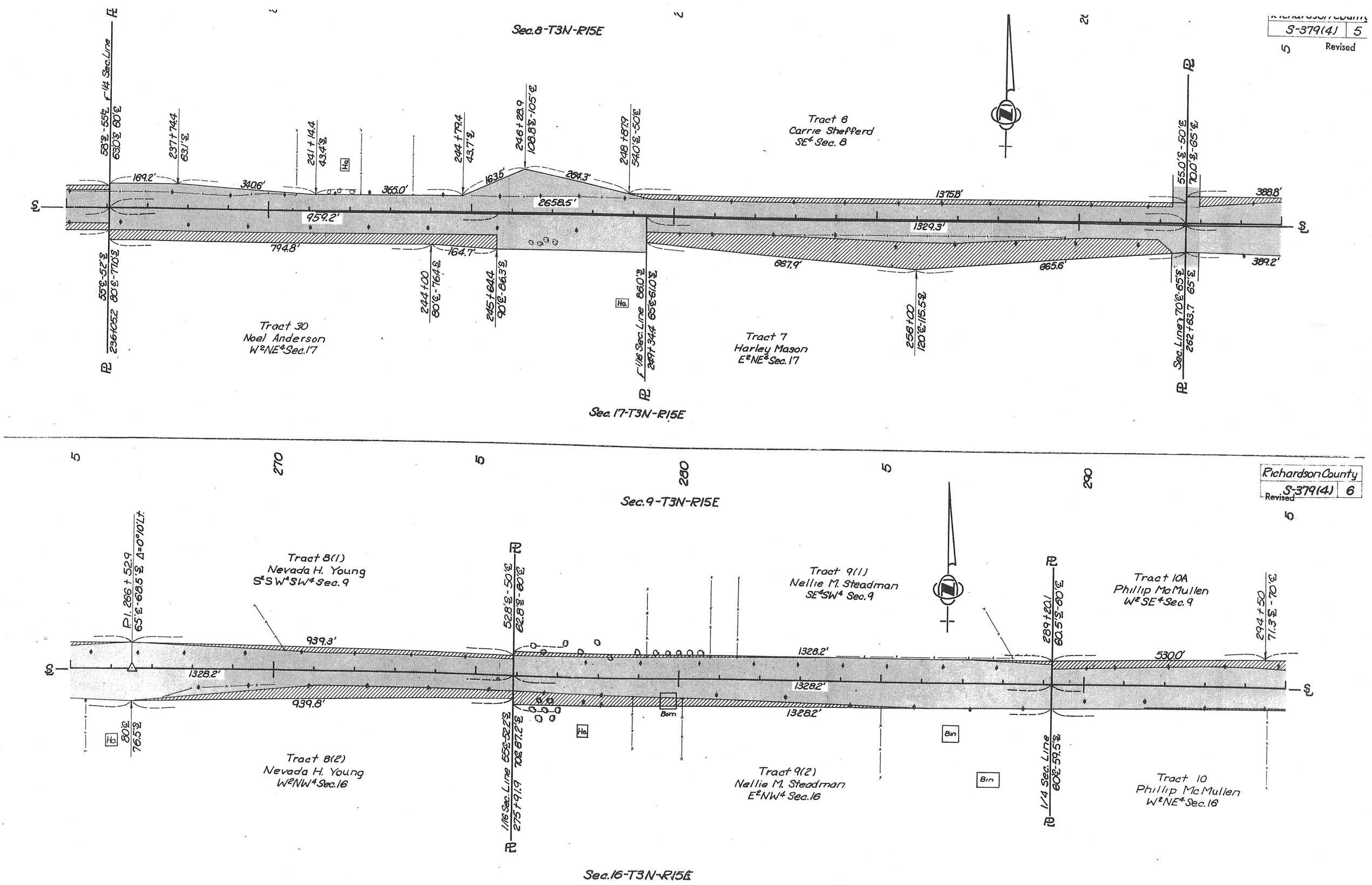

Richardson County
S-379(4) 5
Revised
Sec.8-T3N-R15E
Tract 6
Carrie Shefferd
SE4 Sec. 8
Tract 30
Noel Anderson
W2NE4 Sec.17
Tract 7
Harley Mason
E2NE4 Sec.17
Sec.17-T3N-R15E
Richardson County
S-379(4) 6
Revised
Sec.9-T3N-R15E
Tract 8(1)
Nevada H. Young
S2SW4SW4 Sec.9
Tract 9(1)
Nellie M. Steadman
SE4SW4 Sec.9
Tract 10A
Phillip McMullen
W2SE4 Sec.9
Tract 8(2)
Nevada H. Young
W2NW4 Sec.16
Tract 9(2)
Nellie M. Steadman
E2NW4 Sec.16
Tract 10
Phillip McMullen
W2NE4 Sec.16
Sec.16-T3N-R15E

Richardson County
S-379(4) | 7
Revised

5 | 30 | 5 | 31 | 5 | 32 | 5

SEC. 9-T3N-R15E

SEC. 10-T3N-R15E

Tract 10A
Phillip McMullen
W½ SE¼ Sec. 9

68.7'S - 69.2'E
302 + 49.9

House

Tract 10B
Richard McMullen
E½ SE¼ Sec 9

645'E - 60'E
74.5'S - 70'E
315 + 79.8

Tract 12
Effie Steadman
W½ SW¼ Sec. 10

799.9'
1329.8
1329.8
1329.9'
1329.9'
1329.9'
1310.2
1310.0
1310.0

Ho.

45'E - 47.5'E
1/16 Sec. Line

50'E - 45.5'E
60'E - 55.5'E
Sec. Line

Tract 10
Phillip McMullen
W½ NE¼ Sec. 16

Tract 11
Velma F. McMullen
E½ NE¼ Sec. 16

Tract 13
Charles B. McMullen
NW¼ Sec. 15

SEC. 16-T3N-R15E

SEC. 15-T3N-R15E

Richardson County
S-379(4) | 8
Revised

5 | 330 | 5 | 340 | 5 | 350 | 5

SEC. 10-T3N-R15E

Tracts 14(1) & 14 Supp.
Carrie S. Baker
E½ SW¼ Sec. 10

334 + 00
126.5'E - 125'E

P.I. 336 + 44.9 Δ = 0°07'R
76.1'E - 75'E

338 + 00
125.5'E - 125'E

341 + 99.9
49.0'E - 50'E

Tract 14(2)
Carrie S. Baker
SE¼ Sec. 10

52.3'E - 50'E
328 + 89.9
1/16 Sec. Line

400.3'
755.5'
1310.1'
555.7'
2620.2'
2620.1'
400.0'
399.9'
2621.0'
755.0'
555.0'
1807.8'

48.9'E
50'E

60'E - 57.7'S
50'E - 47.7'S

50'E
50'E - 51.0'S
¼ Sec. Line

Tract 15
Antonio C. Nanfito
N½ NE¼ Sec. 15

S-379(4) | 4

Revised

SEC. 10-T3N-R15E

SEC. 11-T3N-R15E

Tract 14(2)
Carrie S. Baker
SE¼ Sec. 10

Barn

House

EQUATION
368+21.0 · S-379(4)=
371+23.5 · S-288(2)

368+21.0
52.5'S - 50'E

Tract 16
Donald Bright
W½SW¼ Sec. 11

381+40.7 1/16 Sec. Line
54.9'S - 50'E

1319.7'

1319.7'

2639.5' to 1/4 Cor.

2386.9'

721.4'

120.7'

90.2'

40'

40'

91.3'

℄ Along Old R.O.W.

Pl. 360+07.3
Δ = 0°59'Lt.
50'E-41.8'S

367+28.3 48.7'S

367+81.0 120.6'S

℄ Sec. Line
1232'E

368+61.0 120.8'S

369+20.9 51.9'S

Tract 15
Antonio C. Nanfito
N½NE¼ Sec. 15

Tract 18
Theodore J. Yoesel
N½NW¼ Sec. 14

SEC. 15-T3N-R15E

SEC. 14-T3N-R15E

Richardson Co.
S-379(4) | 10

Revised

SEC. 11-T3N-R15E

SEC. 11-T3N-R15E

Tract 17
Neil Bright
E½SW¼ Sec. 11

Pl. 393+07.9
Δ = 0°16'Rt.
59.1'E - 50'E

57.3'E - 50'E
394+60.5

Tract 20(1)
Florence K. Johnson
S½SE¼ Sec. 11

52.7'E - 50'E 411+29.0
57.7'E - 55'E

1167.3'

1319.8'

152.7'

1667.5'

2639.1'

152.9'

739.6'

1899.6'

45.0'E
50'E

65'E - 57.7'S
℄ 1/4 Sec. Line

402+00
50'E - 44.8'E

Well

Tract 18
Theodore J. Yoesel
N½NW¼ Sec. 14

Tract 19
Theodore J. Yoesel
NE¼ Sec. 14

SEC. 14-T3N-R15E

SEC. 14-T3N-R15E

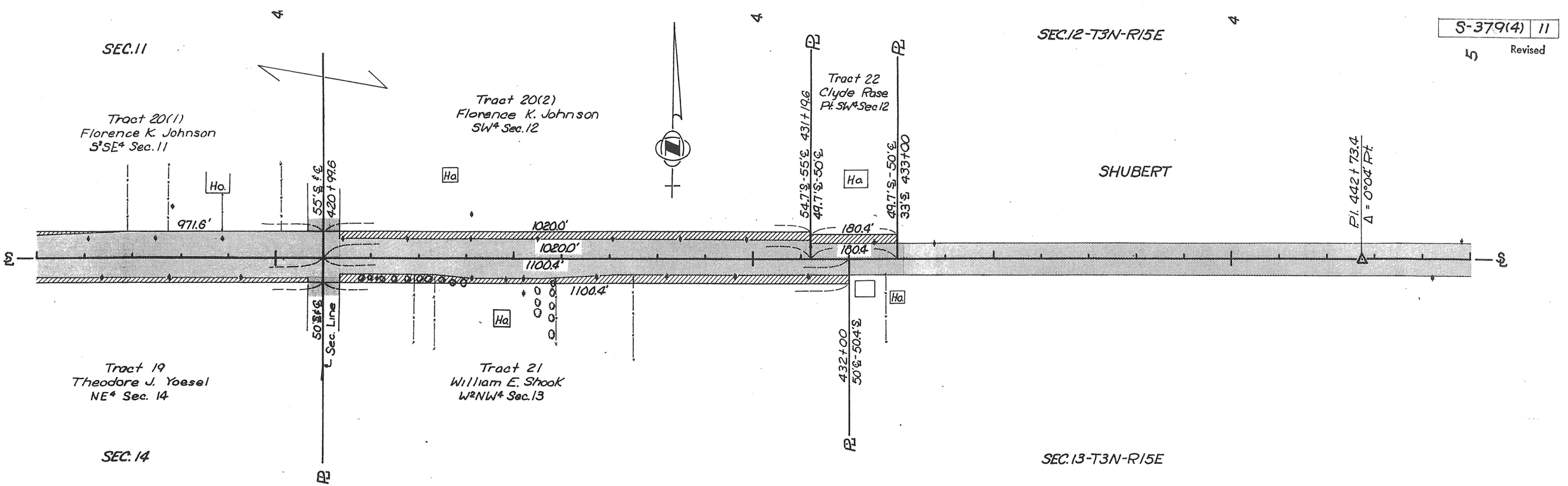
S-379(4) 11
Revised
SEC.11
SEC.12-T3N-R15E
SEC.13-T3N-R15E
SEC.14
SHUBERT
Tract 20(1)
Florence K. Johnson
S²SE⁴ Sec.11
Tract 20(2)
Florence K. Johnson
SW⁴ Sec.12
Tract 22
Clyde Rase
Pt. SW⁴ Sec.12
Tract 19
Theodore J. Yoesel
NE⁴ Sec. 14
Tract 21
William E. Shook
W²NW⁴ Sec.13
Ho.
971.6'
1020.0'
1100.4'
180.4'
55'S & ℄
420+99.6
54.7'S-55'℄ 431+19.6
49.7'S-50'℄
49.7'S-50'℄
33'S 433+00
50'S & ℄
℄ Sec. Line
432+00
50'℄-50.4'S
P.I. 442+73.4
Δ = 0°04' Rt.
Richardson Co.
S-379(4) 12
Revised
R.R. R.O.W.
Tract 23
C.B.&Q. R.R.Co.
Pt. SW⁴ Sec.12
Tract 25
William M. Albin
SW⁴SE⁴ Sec.12
Tract 26
Delbert R. Anderson
SE⁴ Sec.12
Tract 24
William J. Ahern
Pt. NE⁴ NW⁴ Sec.13
Tract 27
Charles F. Hall
NW⁴ NE⁴ Sec.13
Tract 28 & 29
Mary Ellen Sharrer
NE⁴ NE⁴ Sec.13
Tract 30
Marvin Morehead
446+00
49.1'S-50'℄
447+48.0
49.1'S-50'℄
454+08
49.3'S-50'℄
462+50
69.6'S-70'℄
473+04.1
50'S-50'℄
P.I. 474+08.3
Δ = 0°45' Rt.
445+45
32.2'℄-33'S
60'℄-60.9'S
447+73 60'℄-60.9'S
60'℄-60.5'S
460+78.1
473+21.5
60'℄-60'S
474+08.3
1/4 Sec. Line
1/16 Sec. Line
℄ Sec. Line
P.I. on Sec. Cor.
148.0'
16.1'
33'
203.0'
204.8'
660.0'
1305.1'
1330.1'
842.2'
1896.0'
1054.3'
1243.5'
25'