N
R 15 E.
3.60 mi
To Auburn
STELLA
SHUBERT
12
7
8
9
10
11
12
7
13
18
17
16
15
14
13
18
T 3 N
PROJECT S-379 (2)
To Verdun

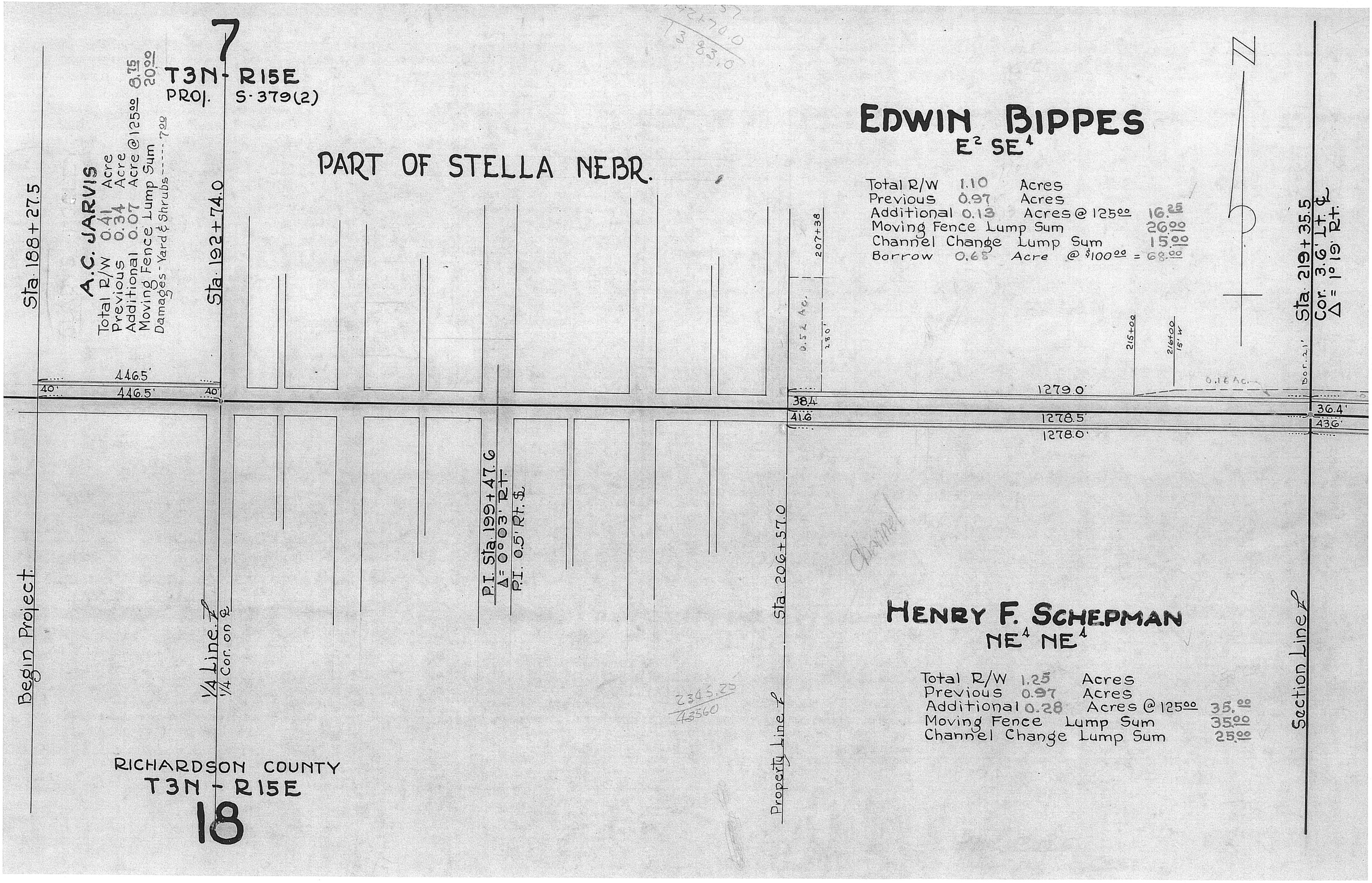
7
T3N - R15E
PROJ. S-379(2)
PART OF STELLA NEBR.
EDWIN BIPPES
E2 SE4
Total R/W 1.10 Acres
Previous 0.97 Acres
Additional 0.13 Acres @ 125.00 16.25
Moving Fence Lump Sum 26.00
Channel Change Lump Sum 15.00
Borrow 0.68 Acre @ $100.00 = 68.00
A.C. JARVIS
Total R/W 0.41 Acre
Previous 0.34 Acre
Additional 0.07 Acre @ 125.00 8.75
Moving Fence Lump Sum 20.00
Damages - Yard & Shrubs ---- 7.00
Sta. 188+27.5
Sta. 192+74.0
Sta. 219+35.5
Cor. 3.6' Lt. ℄
Δ = 1°19' Rt.
N
446.5'
446.5'
40'
40'
207+38
0.52 Ac.
280'
215+00
216+00
15' W
0.16 Ac.
Bor. 21'
1279.0'
38.4'
41.6'
1278.5'
1278.0'
36.4'
43.6'
P.I. Sta. 199+47.6
Δ = 0°03' Rt.
P.I. 0.5' Rt. ℄
Sta. 206+57.0
Begin Project
1/4 Line ℄
1/4 Cor. on ℄
Property Line ℄
Section Line ℄
HENRY F. SCHEPMAN
NE4 NE4
Total R/W 1.25 Acres
Previous 0.97 Acres
Additional 0.28 Acres @ 125.00 35.00
Moving Fence Lump Sum 35.00
Channel Change Lump Sum 25.00
2345.25
43560
RICHARDSON COUNTY
T3N - R15E
18

T3N - R15E
PROJECT - S-379(2)

ANNA EVANS SCHRADER
SW 4

Total R/W 2.42 Acres
Previous 2.01 Acres
Additional 0.41 Acres @ 125.00 51.25
Moving Hedge Fence Lump Sum 48.00
Moving Fence Lump Sum 45.00
Borrow 0.69 Acre @ $100.00 = 69.00

N

Sta. 219+35.5
Cor. 3.6' Lt. ℄
Δ = 1° 19' Rt.

Sta. 245+90.8
1/4 Cor. 3.0' Rt. ℄

216+00 15' W
Bor. 21'
0.16 Ac.
0.14 Ac.
222+00 22' W
223+40
229+00
230+00 30' W
233+50 31' W
235+00 27' W
237+00 11' W
243+60
60' ℄
247+60 60' ℄
0.55 Ac.
36.4'
43.6'
2655.8'
169.2'
2655.3'
2654.8'
43'
63'
63.1
37'
52.0'
248+00 40' W

Section Line ℄

ARTHUR I. & RUTH F. ROGERS
NW 4

Total R/W 2.46 Acres
Previous 2.01 Acres
Additional 0.45 Acres @ 125.00 56.25
Moving Fence Lump Sum 48.00
Dyke Lump Sum 10.00

1/4 Line ℄

RICHARDSON COUNTY
T3N - R15E

17

T3N - R15E
PROJECT - S-379(2)

GEORGE H. TIMMERMAN
S½ SE¼

Total R/W 3.18 Acres
Previous 1.99 Acres
Additional 1.19 Acres @ 125.00 148.75
Moving Fence Hedge Lump Sum 40.00
" " Lump Sum 96.00
Dyke Lump Sum 20.00
Easment 0.80 Acres - Lump Sum - 50.00
Borrow 0.33 " @ $100.00 = 33.00

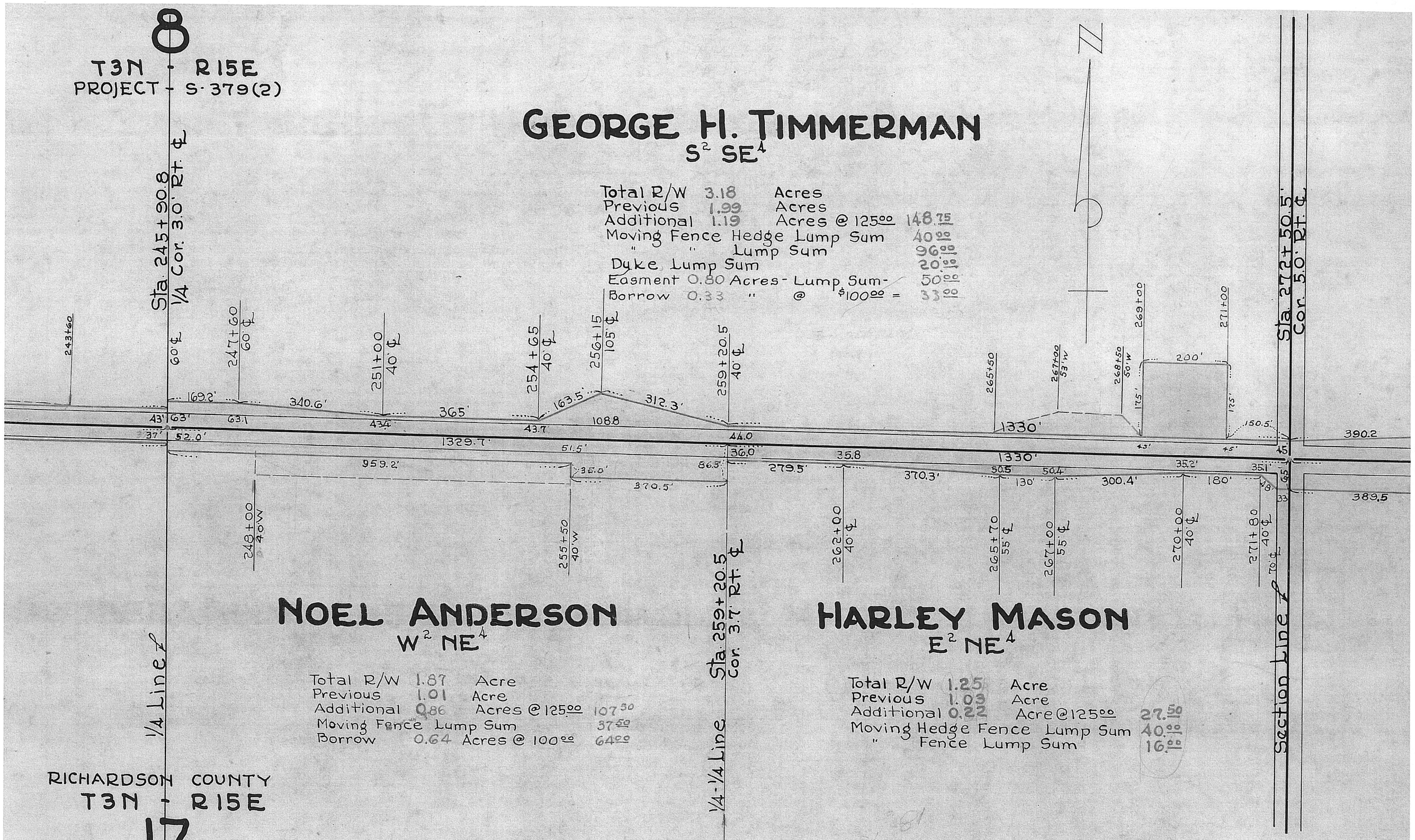

NOEL ANDERSON
W½ NE¼

Total R/W 1.87 Acre
Previous 1.01 Acre
Additional 0.86 Acres @ 125.00 107.50
Moving Fence Lump Sum 37.50
Borrow 0.64 Acres @ 100.00 64.00

HARLEY MASON
E½ NE¼

Total R/W 1.25 Acre
Previous 1.03 Acre
Additional 0.22 Acre @ 125.00 27.50
Moving Hedge Fence Lump Sum 40.00
" Fence Lump Sum 16.00

RICHARDSON COUNTY
T3N - R15E

17

JESSE L. HAYS EST.
S² SW⁴ SW⁴

Total R/W 1.80 Acres
Previous 1.02 Acres
Additional 0.78 Acres @ 125.00 97.50

WILLIAM A. STEADMAN
SE⁴ SW⁴

Total R/W 1.73 Acres
Previous 1.01 Acres
Additional 0.72 Acres @ 125.00 90.00

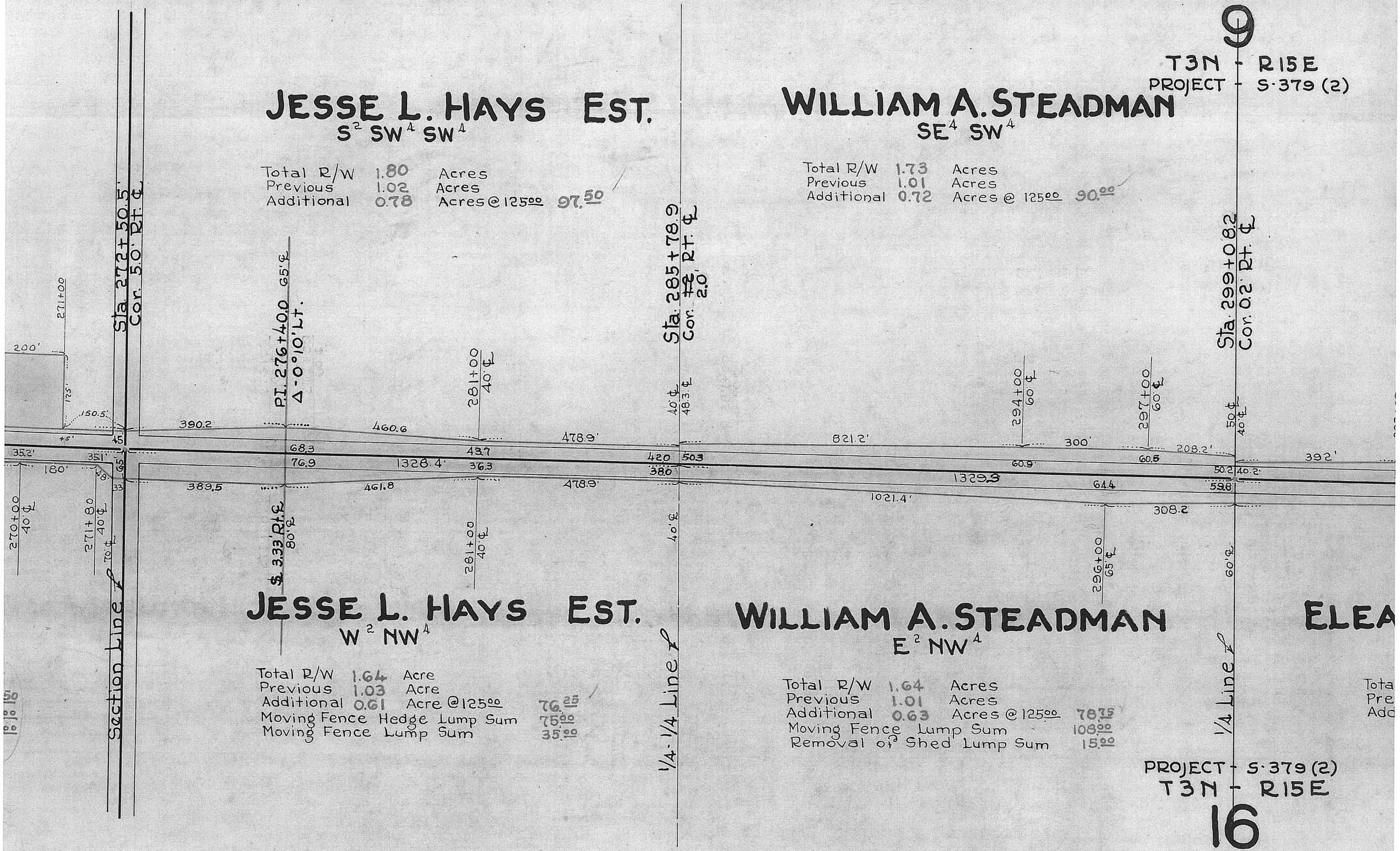

JESSE L. HAYS EST.
W² NW⁴

Total R/W 1.64 Acre
Previous 1.03 Acre
Additional 0.61 Acre @ 125.00 76.25
Moving Fence Hedge Lump Sum 75.00
Moving Fence Lump Sum 35.00

WILLIAM A. STEADMAN
E² NW⁴

Total R/W 1.64 Acres
Previous 1.01 Acres
Additional 0.63 Acres @ 125.00 78.75
Moving Fence Lump Sum 108.00
Removal of Shed Lump Sum 15.00

ELEA

Tota
Pre
Ado

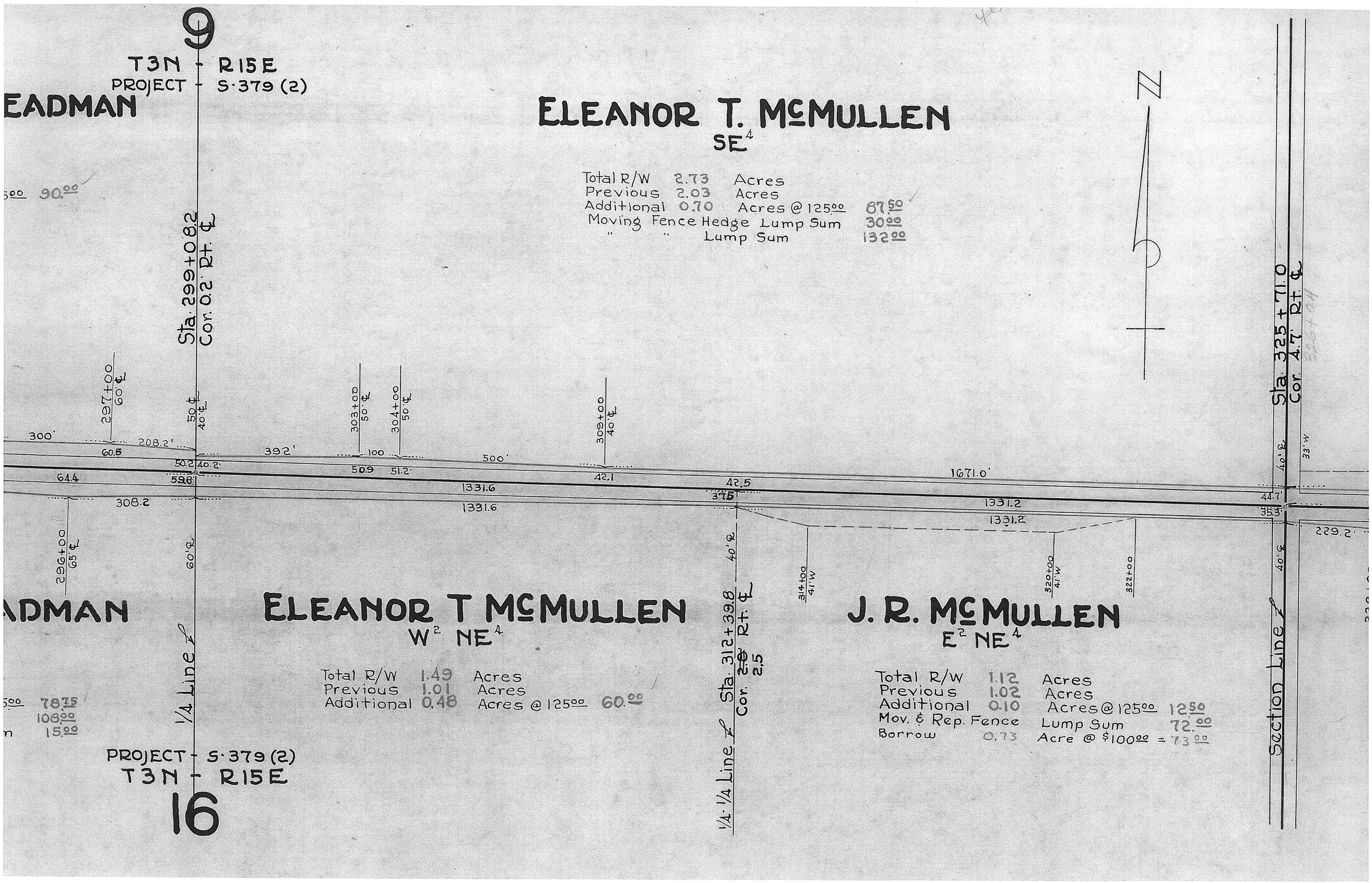
9
T3N - R15E
PROJECT - S-379 (2)
EADMAN
ELEANOR T. McMULLEN
SE4
Total R/W 2.73 Acres
Previous 2.03 Acres
Additional 0.70 Acres @ 125.00 87.50
Moving Fence Hedge Lump Sum 30.00
" " Lump Sum 132.00
N
90.00
Sta. 299+08.2
Cor. 0.2' Rt. ℄
297+00
60' ℄
50 ℄
40' ℄
303+00
50' ℄
304+00
50' ℄
309+00
40' ℄
300'
208.2'
392'
100
500'
1671.0'
60.5
50.2
40.2'
50.9
51.2'
42.1
42.5
64.4
59.8'
1331.6
37.5
1331.2
44.7'
35.3'
308.2
229.2'
296+00
65' ℄
60' ℄
40' ℄
314+00
41' W
320+00
41' W
322+00
Sta. 325+71.0
Cor. 4.7' Rt. ℄
33' W
40' ℄
ADMAN
ELEANOR T McMULLEN
W2 NE4
Total R/W 1.49 Acres
Previous 1.01 Acres
Additional 0.48 Acres @ 125.00 60.00
1/4 Line ℄
Sta. 312+39.8
Cor. 2.5 Rt. ℄
1/4 - 1/4 Line ℄
J. R. McMULLEN
E2 NE4
Total R/W 1.12 Acres
Previous 1.02 Acres
Additional 0.10 Acres @ 125.00 12.50
Mov. & Rep. Fence Lump Sum 72.00
Borrow 0.73 Acre @ $100.00 = 73.00
Section Line ℄
78.75
108.00
15.00
PROJECT - S-379 (2)
T3N - R15E
16

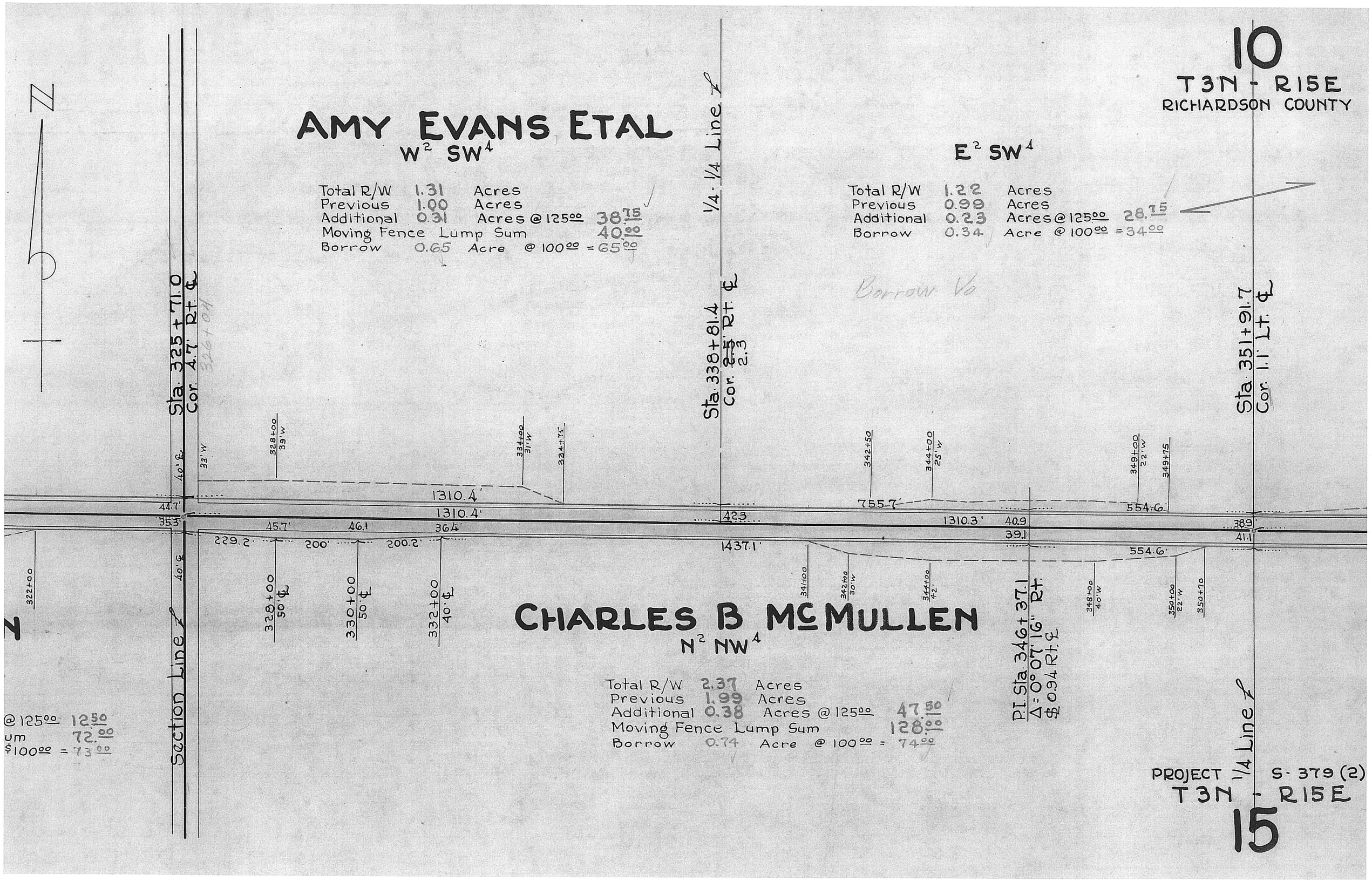
10
T3N - R15E
RICHARDSON COUNTY
N
AMY EVANS ETAL
W2 SW4
Total R/W 1.31 Acres
Previous 1.00 Acres
Additional 0.31 Acres @ 125.00 38.75
Moving Fence Lump Sum 40.00
Borrow 0.65 Acre @ 100.00 = 65.00
E2 SW4
Total R/W 1.22 Acres
Previous 0.99 Acres
Additional 0.23 Acres @ 125.00 28.75
Borrow 0.34 Acre @ 100.00 = 34.00
Borrow Vo
1/4 - 1/4 Line
Sta. 325+71.0
Cor. 4.7' Rt. ℄
Sta. 338+81.4
Cor. 2.3' Rt. ℄
Sta. 351+91.7
Cor. 1.1' Lt. ℄
Section Line
1/4 Line
CHARLES B McMULLEN
N2 NW4
Total R/W 2.37 Acres
Previous 1.99 Acres
Additional 0.38 Acres @ 125.00 47.50
Moving Fence Lump Sum 128.00
Borrow 0.74 Acre @ 100.00 = 74.00
P.I. Sta. 346+37.1
Δ = 0° 07' 16" Rt.
$0.94 Rt. ℄
@ 125.00 12.50
um 72.00
$100.00 = 73.00
PROJECT S-379(2)
T3N - R15E
15

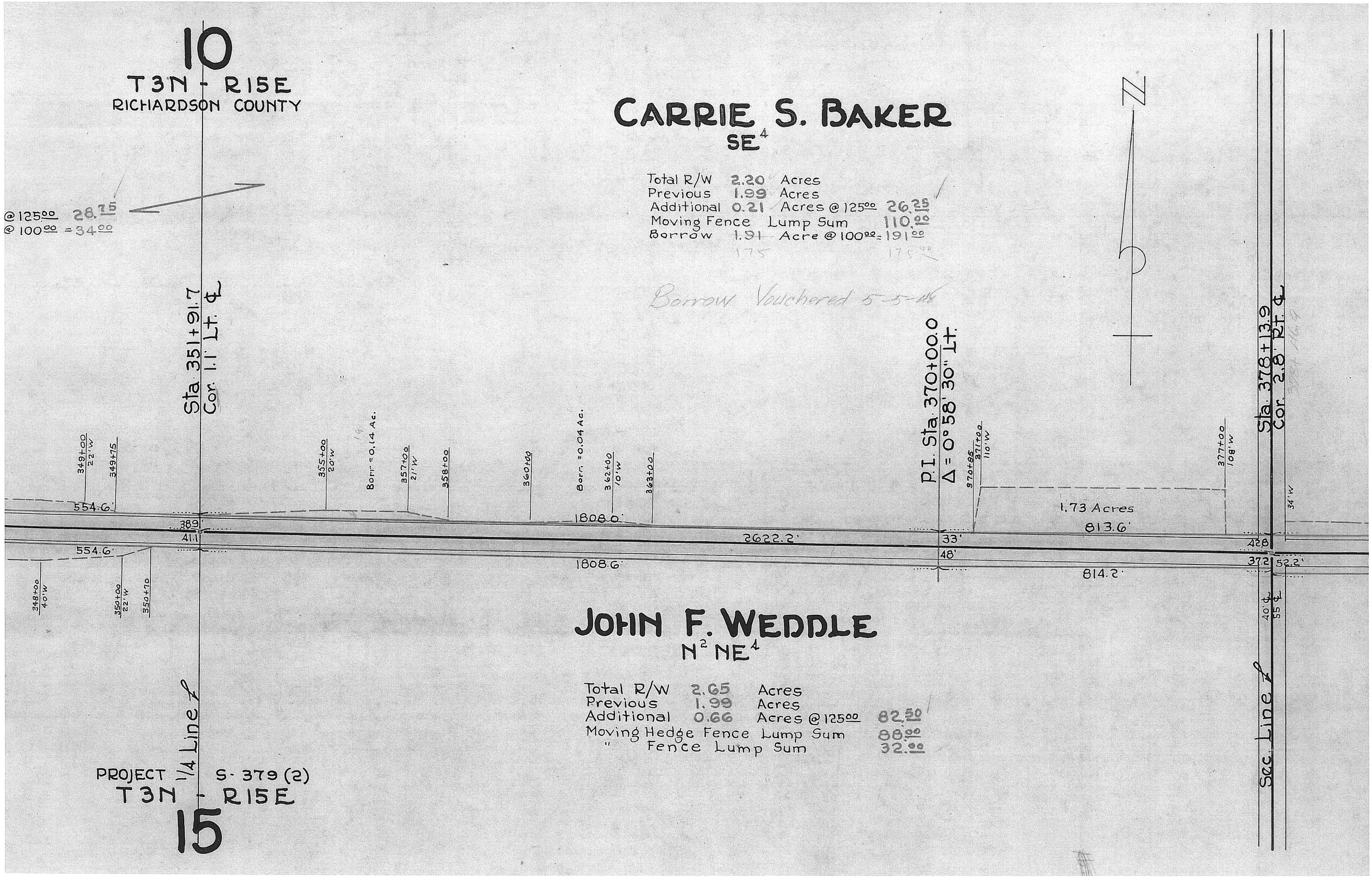
10
T3N - R15E
RICHARDSON COUNTY
CARRIE S. BAKER
SE4
Total R/W 2.20 Acres
Previous 1.99 Acres
Additional 0.21 Acres @ 125.00 26.25
Moving Fence Lump Sum 110.00
Borrow 1.91 Acre @ 100.00 = 191.00
175
175.00
Borrow Vouchered 5-5-16
@ 125.00 28.75
@ 100.00 = 34.00
N
Sta. 351+91.7
Cor. 1.1' Lt. ℄
349+00 22' W
349+75
355+00 20' W
Borr. = 0.14 Ac.
357+00 21' W
358+00
360+00
Borr. = 0.04 Ac.
362+00 10' W
363+00
P.I. Sta. 370+00.0
Δ = 0° 58' 30" Lt.
370+85
371+00 110' W
377+00 108' W
Sta. 378+13.9
Cor. 2.8' Rt. ℄
34' W
1.73 Acres
554.6'
389'
41.1
1808.0'
2622.2'
813.6'
33'
428
554.6'
1808.6'
48'
372
52.2'
814.2'
348+00 40' W
350+00 22' W
350+70
40' ℄
55 ℄
JOHN F. WEDDLE
N2 NE4
Total R/W 2.65 Acres
Previous 1.99 Acres
Additional 0.66 Acres @ 125.00 82.50
Moving Hedge Fence Lump Sum 88.00
" Fence Lump Sum 32.00
1/4 Line ℄
Sec. Line ℄
PROJECT S-379 (2)
T3N - R15E
15

11

T3N - R15E
RICHARDSON COUNTY

CLARENCE E. BRIGHT
SW 4

Total R/W 2.91 Acres
Previous 2.01 Acres
Additional 0.90 Acres @ 125.00 112.50
Moving Fence Lump Sum 73.00
Dyke Lump Sum 10.00
Borrow 1.47 Acres @ 100.00 = 147.00

Borrow Vouchered 5-5-46

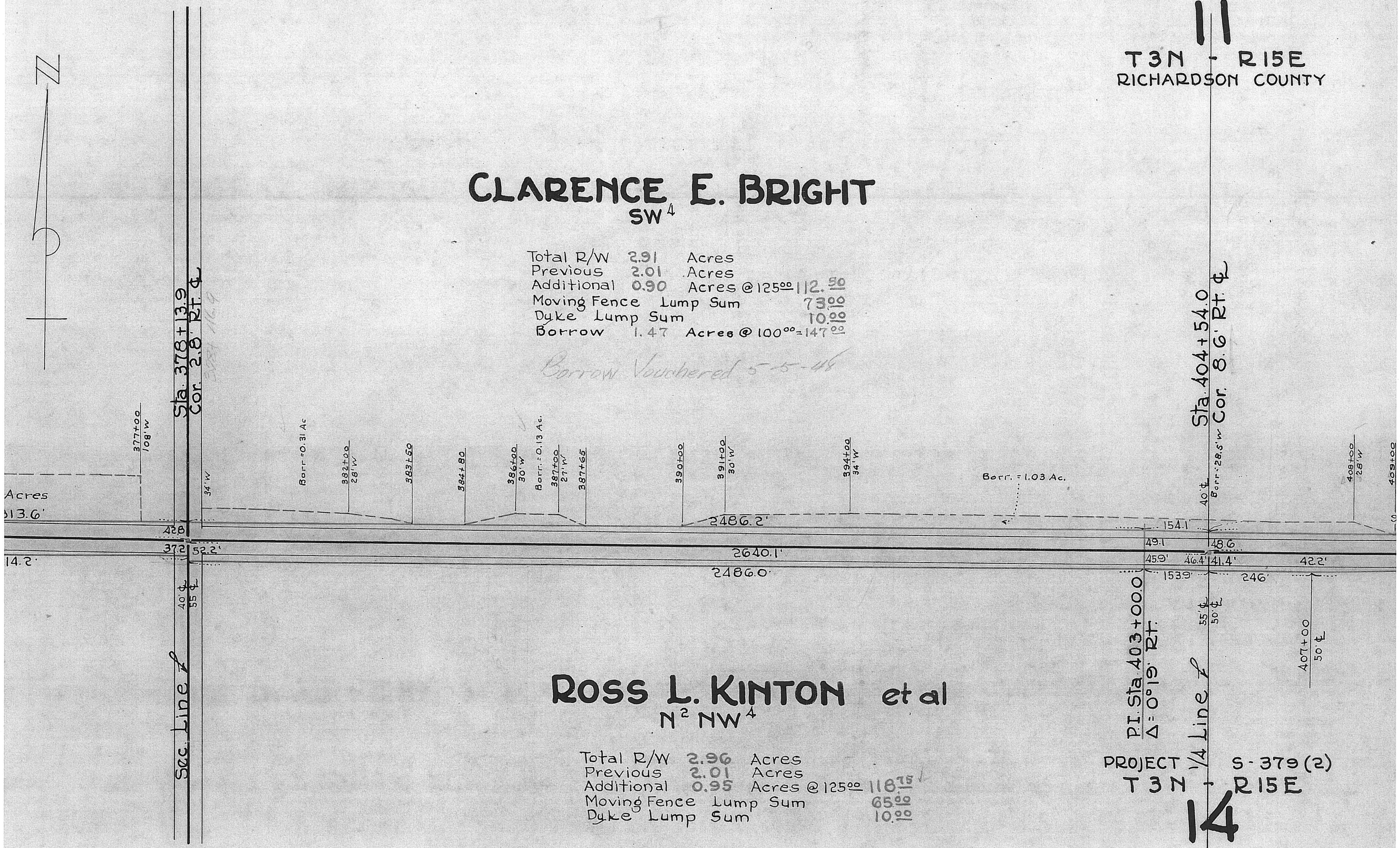

ROSS L. KINTON et al
N 2 NW 4

Total R/W 2.96 Acres
Previous 2.01 Acres
Additional 0.95 Acres @ 125.00 118.75
Moving Fence Lump Sum 65.00
Dyke Lump Sum 10.00

PROJECT S-379(2)
T3N - R15E

14

11

T3N - R15E
RICHARDSON COUNTY

JESSE S. JOHNSON
S^{2} SE^{4}

Total R/W	2.94	Acres	
Previous	2.02	Acres	
Additional	0.92	Acres @ 125.00	115.00
Moving Fence Lump Sum			130.00
Dyke Lump Sum			10.00
Easment	0.19	Acre - Consideration	1.00
Borrow	0.25	" @ $100.00 =	25.00

Borrow Vouchered 5-5-45

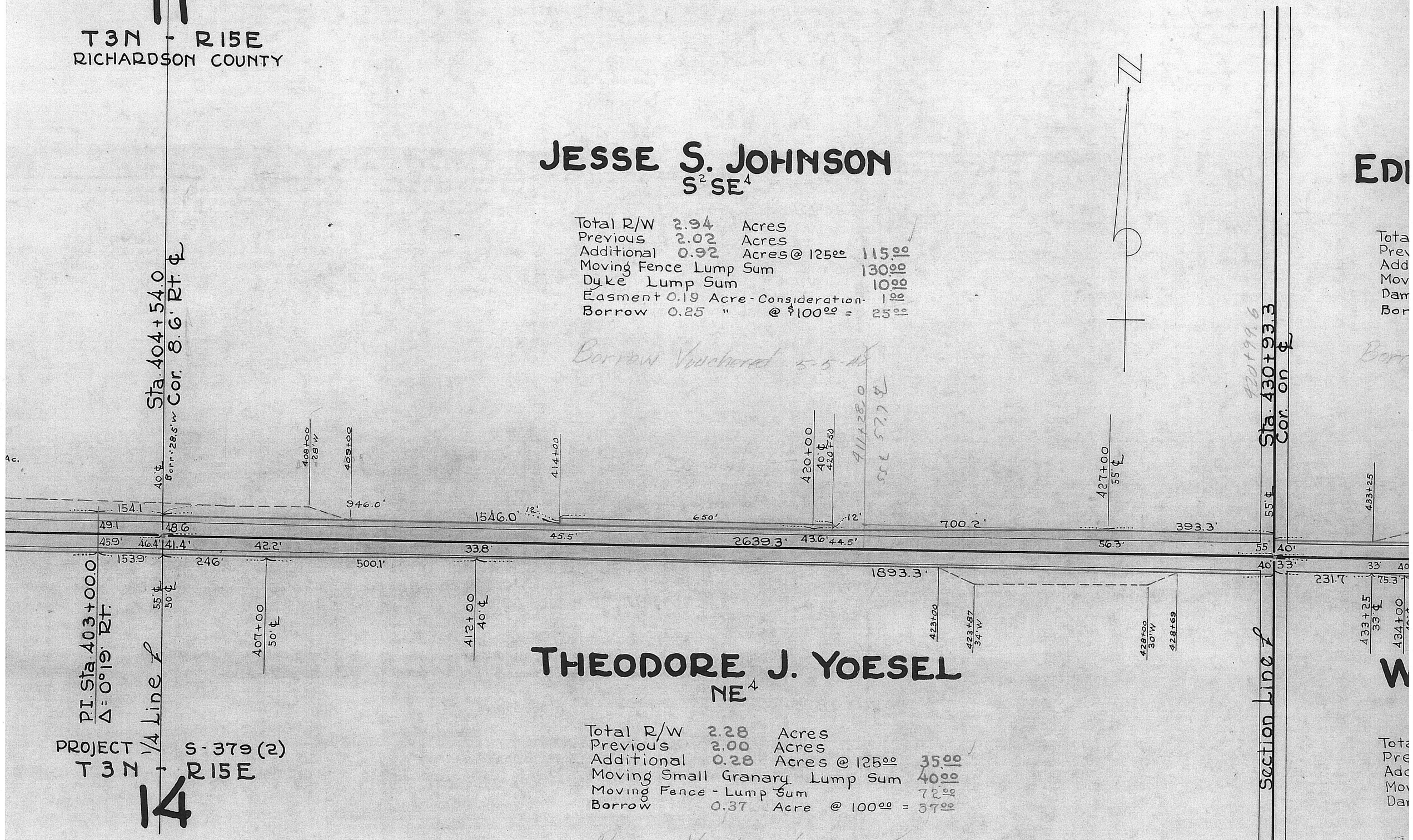

THEODORE J. YOESEL
NE^{4}

Total R/W	2.28	Acres	
Previous	2.00	Acres	
Additional	0.28	Acres @ 125.00	35.00
Moving Small Granary Lump Sum			40.00
Moving Fence - Lump Sum			72.00
Borrow	0.37	Acre @ 100.00 =	37.00

Borrow Vouchered 5-5-45

PROJECT S-379(2)
T3N - R15E

14

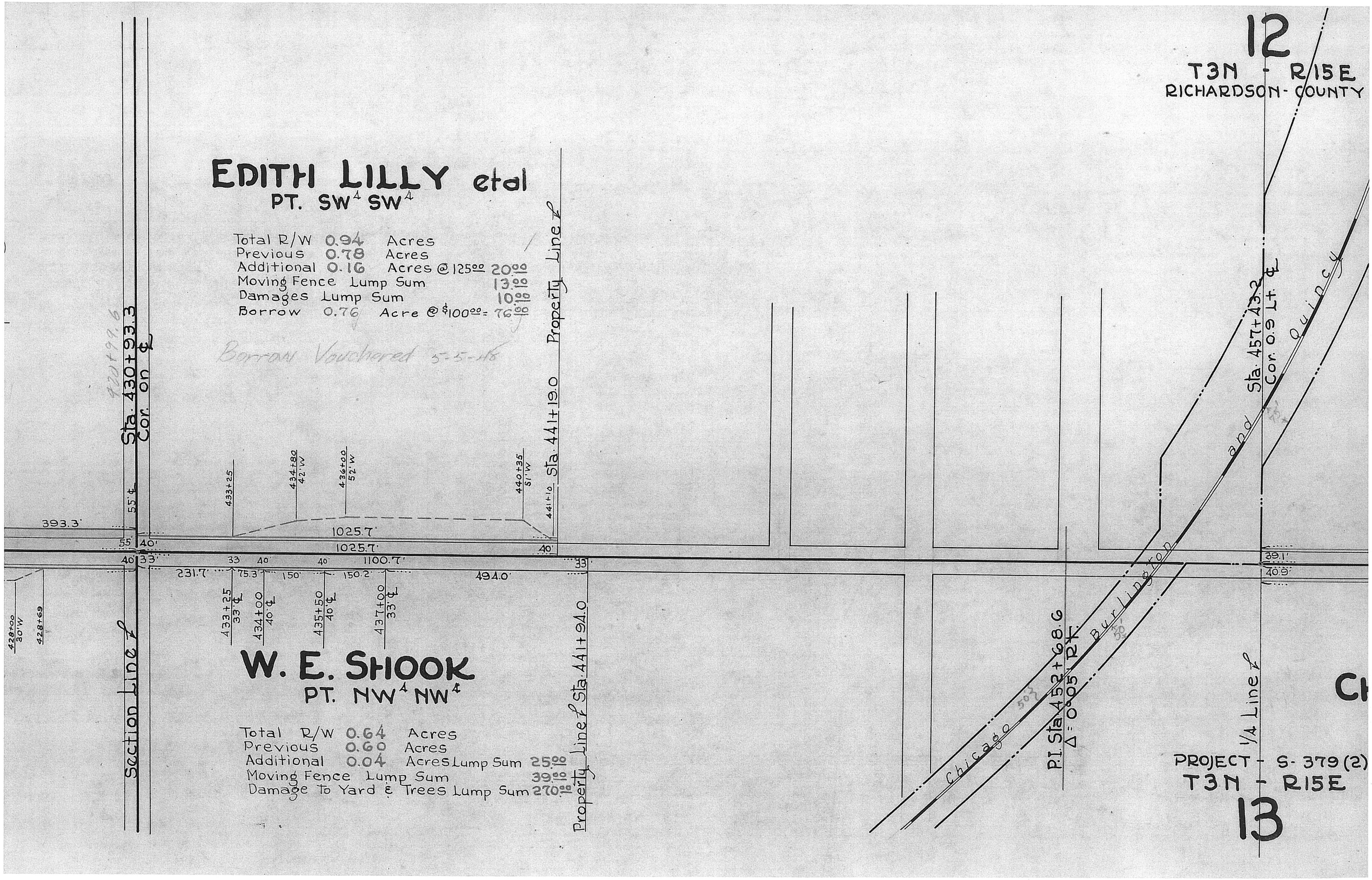
12
T3N - R15E
RICHARDSON - COUNTY
EDITH LILLY etal
PT. SW4 SW4
Total R/W 0.94 Acres
Previous 0.78 Acres
Additional 0.16 Acres @ 125.00 20.00
Moving Fence Lump Sum 13.00
Damages Lump Sum 10.00
Borrow 0.76 Acre @ $100.00 = 76.00
Borrow Vouchered 5-5-48
Sta. 430+93.3
Cor. on ℄
Sta. 441+19.0
Property Line ℄
Sta. 457+43.2
Cor. 0.9 Lt. ℄
Quincy
and
Burlington
Chicago
P.I. Sta. 452+68.6
Δ = 0°05' Rt.
1/4 Line ℄
Section Line ℄
Property Line ℄ Sta. 441+94.0
W. E. SHOOK
PT. NW4 NW4
Total R/W 0.64 Acres
Previous 0.60 Acres
Additional 0.04 Acres Lump Sum 25.00
Moving Fence Lump Sum 39.00
Damage To Yard & Trees Lump Sum 270.00
PROJECT - S-379 (2)
T3N - R15E
13

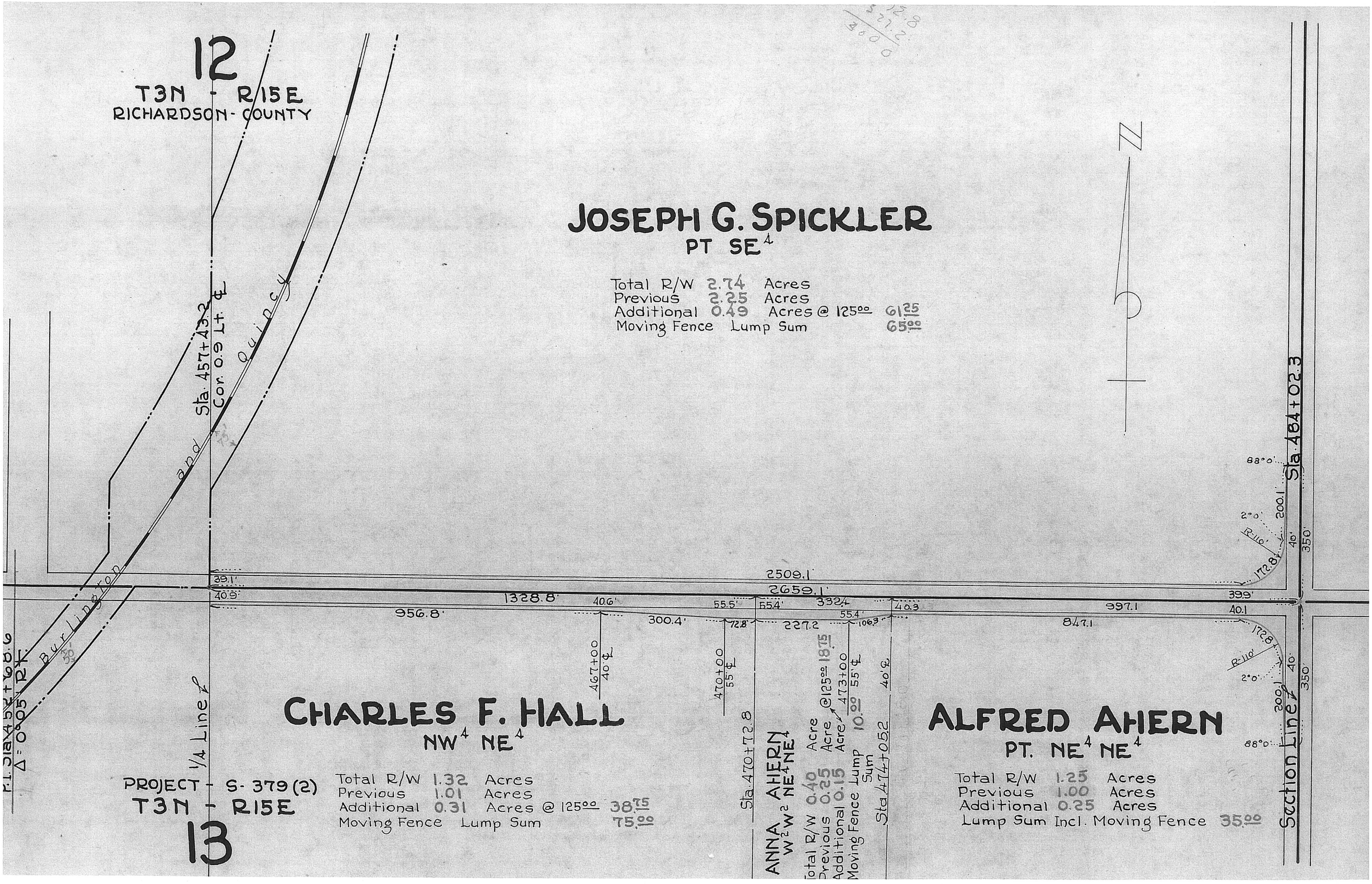
12
T3N - R15E
RICHARDSON - COUNTY
JOSEPH G. SPICKLER
PT SE4
Total R/W 2.74 Acres
Previous 2.25 Acres
Additional 0.49 Acres @ 125.00 61.25
Moving Fence Lump Sum 65.00
N
Sta. 457+43.2
Cor. 0.9 Lt. ℄
Burlington and Quincy
P.I. Sta. 452+68.6
Δ = 0°05' Rt.
1/4 Line
CHARLES F. HALL
NW4 NE4
Total R/W 1.32 Acres
Previous 1.01 Acres
Additional 0.31 Acres @ 125.00 38.75
Moving Fence Lump Sum 75.00
PROJECT - S-379(2)
T3N - R15E
13
2509.1'
2659.1'
1328.8'
956.8'
300.4'
227.2
847.1
997.1
Sta. 470+72.8
ANNA AHERN
W2W2 NE4NE4
Total R/W 0.40 Acre
Previous 0.25 Acre @125.00 18.75
Additional 0.15 Acre
Moving Fence Lump Sum 10.00
Sta. 474+05.2
ALFRED AHERN
PT. NE4 NE4
Total R/W 1.25 Acres
Previous 1.00 Acres
Additional 0.25 Acres
Lump Sum Incl. Moving Fence 35.00
Sta. 484+02.3
Section Line
R-110'
2°0'
88°0'
200.1'
350'
40'
39.1'
40.9'
40.6'
55.5'
55.4'
332.4
40.3
39.9'
40.1
72.8'
106.3'
172.8'