5	NEB.	S-379 (5)	

STATE OF NEBRASKA
DEPARTMENT OF ROADS
BUREAU OF HIGHWAYS
PLAN AND PROFILE OF PROPOSED
STATE HIGHWAY
FEDERAL AID SECONDARY PROJECT
SHUBERT SOUTH
RICHARDSON COUNTY

1955 STANDARD SPECIFICATIONS OF NEBRASKA APPROVED BY THE BUREAU OF PUBLIC ROADS ON MAY 11, 1955 APPLY TO THIS PROJECT

INDEX OF SHEETS

No. 1 TITLE PAGE
" 2 TYPICAL CROSS-SECTION OF IMPROVEMENT No. 2-S-379(5)
" 2S Summary Of Quantities
" 2Sc
" 2-K1 Details Of Location Sketch
" 2-K2 Summary Of Soil and Materials Survey Information
" 2-K3
" 3 Plan and Profile, Sta. 473+10.1 to Sta. 480+00
" 4 " " " 480+00 " 510+00
" 5 " " " 510+00 " 540+00
" 6 " " " 540+00 " 570+00
" 7 " " " 570+00 " 600+00
" 8 " " " 600+00 " 630+00
" 9 " " " 630+00 " 660+00
" 10 " " " 660+00 " 690+00
" 11 " " " 690+00 " 720+00
" 12 " " " 720+00 " 750+00
" 13 " " " 750+00 " 780+00
" 14 " " " 780+00 " 791+92.9
" 15 to 24 Computations and Slope Stake Data
" 25 to 33 Cross Sections
" 34 to 38 " " at Culvert Sites
" 39 Details Of Construction, Plan No. 414-J-R4 (2 Sheets)
" 40 " " " 414-M3
" 41 " " " 414-N2
" 42 " " " 409-F2
" 43 " " " 718-A
" 44 " " " 742-A-R1
" 45 " " " 742-B
" 46 " " " 1744
" 47 " " " 1822-A7-R2
" 48 " " " 1844-A-R1
" 49 " " " 420-B
" 50 " " " 420-C-R1

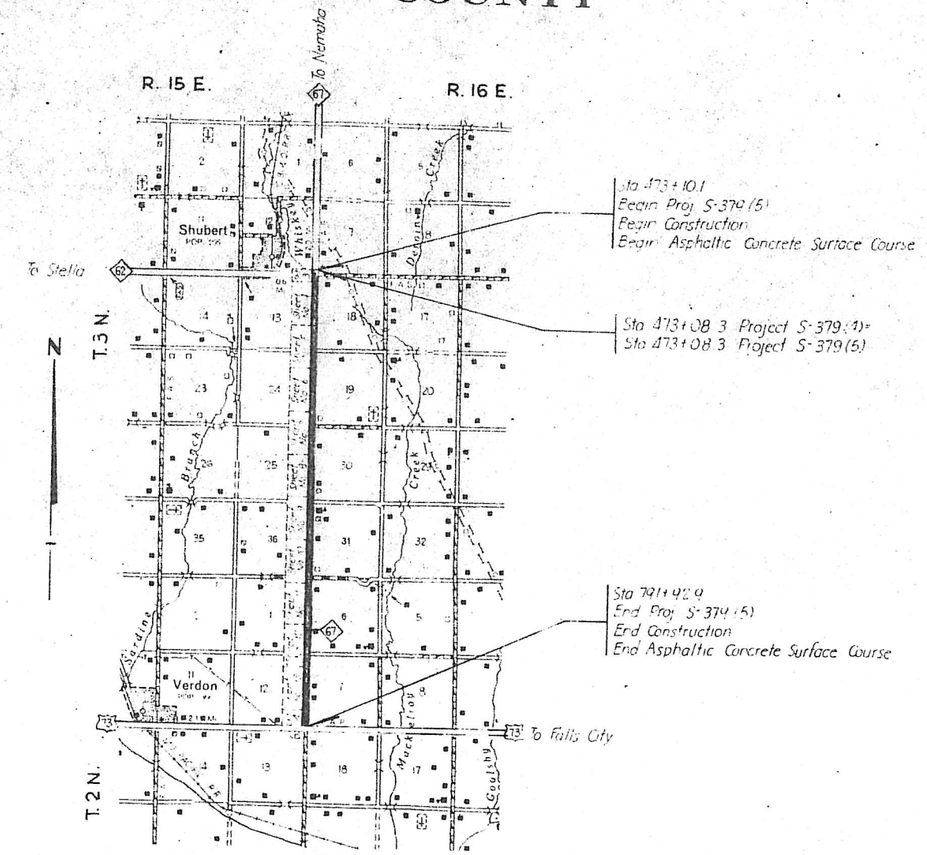

RIGHT OF WAY DIVISION

LEGEND

- New R.O.W. Non-Controlled Access
- New R.O.W. Controlled Access
- Previous R.O.W.
- Channel
- Borrow
- Dike
- R.R. Easement
- Access Road
- Fill Encroachment
- Detour Easement

Drawn Bley March 1961

CONVENTIONAL SIGNS

- LINE
- LINE
- VILLAGE LIMITS
- LINE
- LINE
- RAIL
- ADS
- OF WAY LINE
- CONTROLLED ACCESS LINE
- LLED ACCESS LINE
- D WAY
- BASE or SURVEY LINE
- DYKE
- CULVERTS
- POWER POLE
- TELEPHONE or TELEGRAPH POLE
- MARSH
- HEDGE
- TREES
- GROUND ELEVATION
- GRADE ELEVATION

EQUATION

EXCEPTIONS

FROM STA TO STA INCLUDED IN THIS LAYOUT

TOTAL LENGTH OF EXCEPTIONS FEET

TOTAL NET LENGTH OF Proj. S-379(5) 31,822.8 FEET 6.038 MILES

APPROVED Feb. 19 1960

L. C. Coffey
ACTING DESIGN ENGINEER

John W. Hoesack
ACTING STATE ENGINEER

DEPARTMENT OF COMMERCE
BUREAU OF PUBLIC ROADS
APPROVED

S-379 (5)



Sec.7-T3N-R16E
Sec.18-T3N-R16E
S-379(5)
3
474+08.3
65'℄℄℄ Δ=90°18'Rt.
480+00
90'℄℄℄
4°46'
592.2'
208.3'
843.7'
208.3'
292.8'
472+00
60'℄℄℄
473+21.65
60'℄
60'℄℄℄
477+00
85'℄℄℄
6°17'
Tract 2
Delbert Anderson
SE4 Sec. 12
Sec.Line ℄
℄ Proj 379(4)
Sec.12-T3N-R15E
Sec.13-T3N-R15E
480
5
490
5
500
5
510
Sec.18-T3N-R16E
S-379(5)
4
Tract 4
Sara H. Lyon
NW4 Sec.18
482+52
2°21'
487+32
60'℄℄℄
500+60
60'℄℄℄
732.6'
1328.0'
2651.7'
1326.7'
1325.0'
1327.0'
1035.3'
1325.0'
1327.0'
60'℄℄℄
70'℄
70'℄℄℄
Tract 5
Wm J. Ahern et.al.
SE4NE4 Sec.13
Tract 6
Irene D Ahern et.al.
NE4SE4 Sec.13
Tract 3
Mary Ellen Sharrar et.al.
E30Ac NE4NE4 Sec.13
487+35
1/4 Sec.Line ℄
Sec.13-T3N-R15E

S-379(5) 5

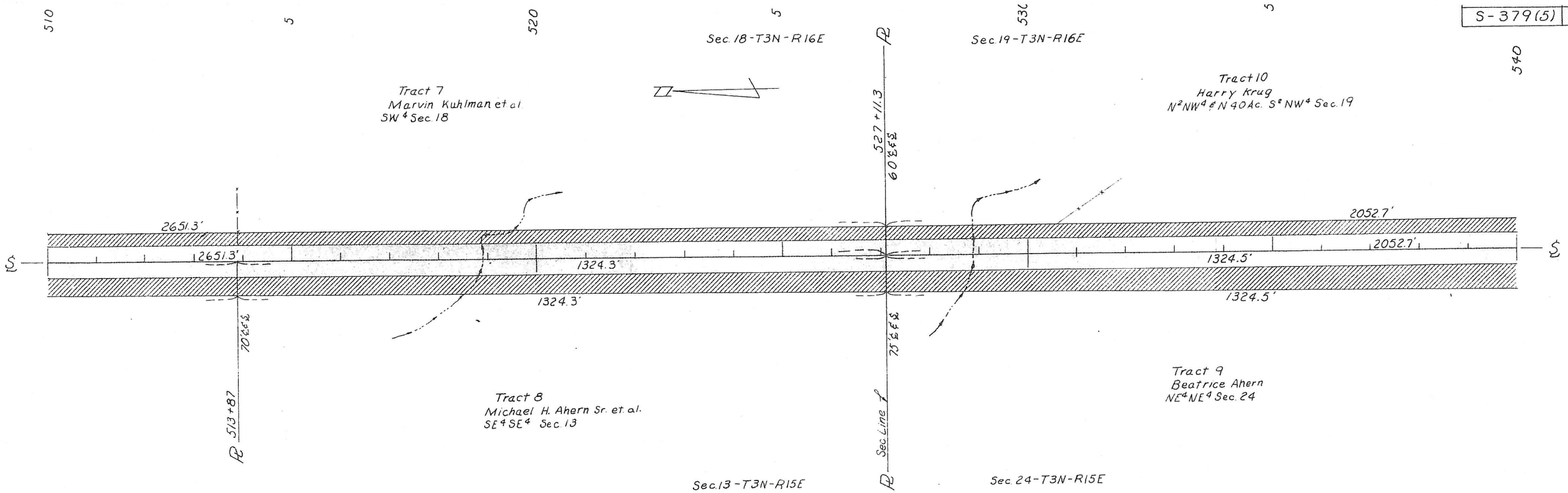

S-379 (5) 6

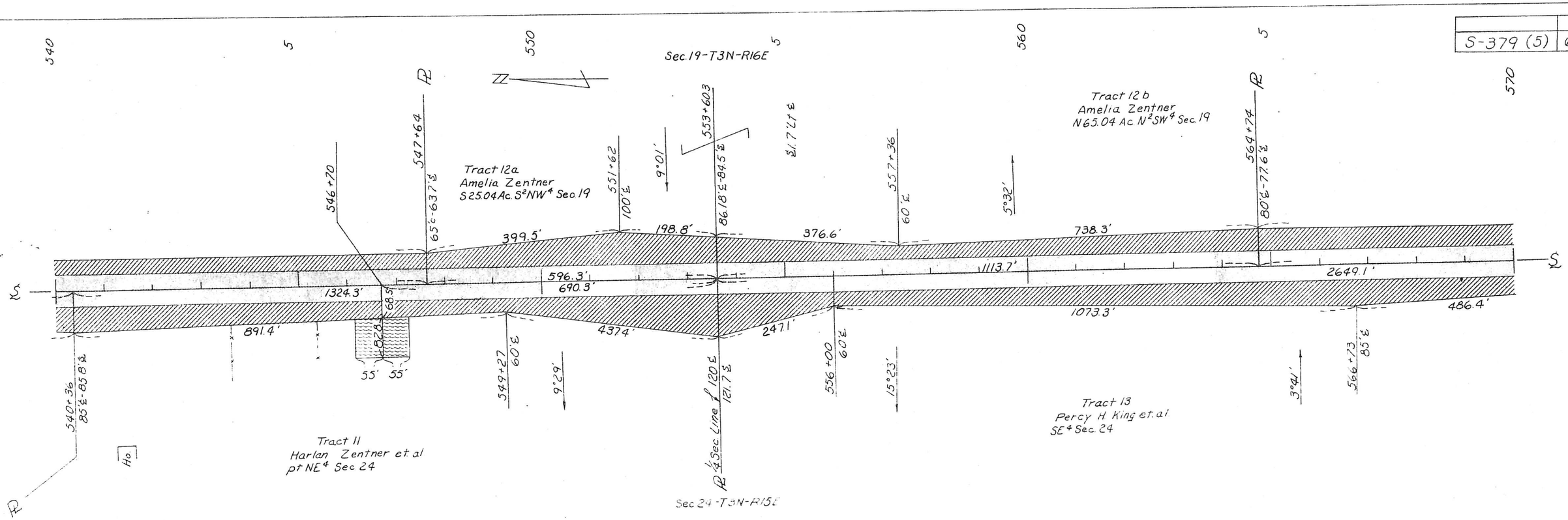

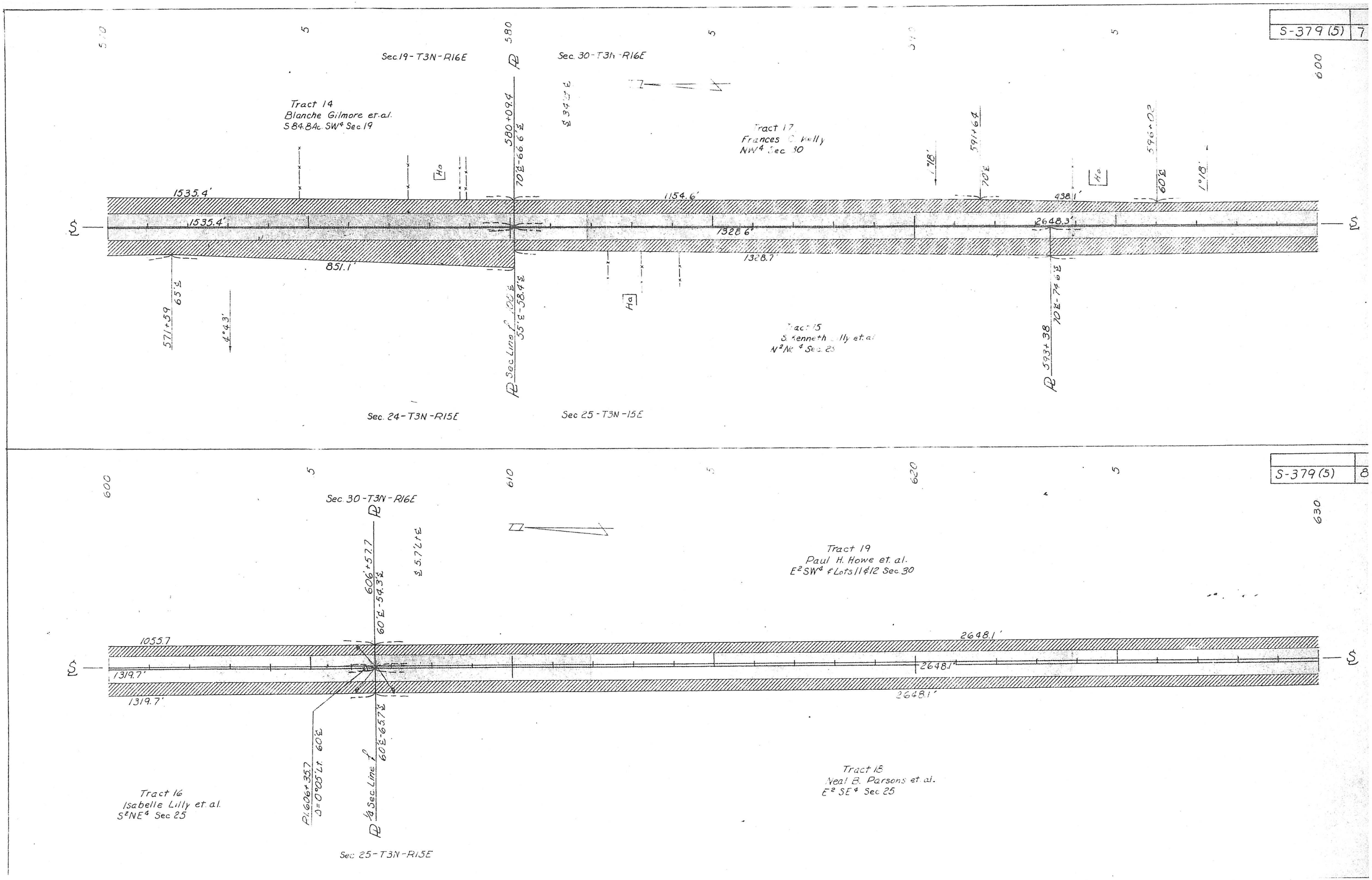
S-379 (5) 7
Sec. 19 - T3N - R16E
Sec. 30 - T3N - R16E
Tract 14
Blanche Gilmore et. al.
S 84.8 Ac. SW4 Sec. 19
Tract 17
Frances C. Kelly
NW4 Sec. 30
580+09.4
70'E - 66.6'E
591+64
70'E
596+02
60'E
1°18'
1535.4'
1535.4'
1154.6'
438.1'
2648.3'
1328.6'
1328.7'
851.1'
571+59
65'E
4°43'
Sec. Line
55'E - 58.4'E
Tract 15
S. Kenneth Lilly et. al.
N2NE4 Sec. 25
593+38
70'E - 74.6'E
Sec. 24 - T3N - R15E
Sec. 25 - T3N - 15E
S-379 (5) 8
Sec. 30 - T3N - R16E
606+57.7
60'E - 54.3'E
Tract 19
Paul H. Howe et. al.
E2SW4 & Lots 11 & 12 Sec. 30
1055.7
1319.7'
1319.7'
2648.1'
2648.1'
2648.1'
P.I. 606+35.7
Δ = 0°05' Lt. 60'E
1/4 Sec. Line
60'E - 65.7'E
Tract 16
Isabelle Lilly et. al.
S2NE4 Sec. 25
Tract 18
Neal B. Parsons et. al.
E2SE4 Sec. 25
Sec. 25 - T3N - R15E

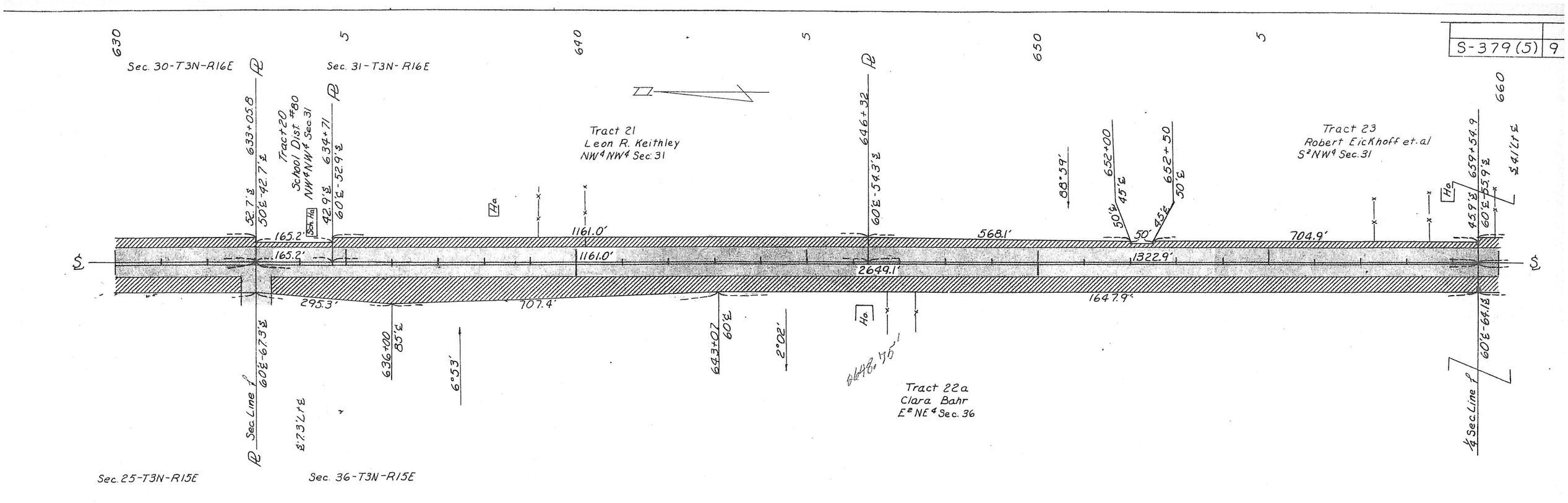
S-379 (5) 9
Sec. 30-T3N-R16E
Sec. 31-T3N-R16E
Tract 20
School Dist. #80
NW4NW4 Sec. 31
Tract 21
Leon R. Keithley
NW4NW4 Sec. 31
Tract 23
Robert Eickhoff et. al
S2NW4 Sec. 31
Tract 22a
Clara Bahr
E2NE4 Sec. 36
Sec. 25-T3N-R15E
Sec. 36-T3N-R15E
Sec. Line
1161.0'
568.1'
704.9'
1322.9'
2649.1'
1647.9'
707.4'
295.3'
165.2'
1/4 Sec. Line

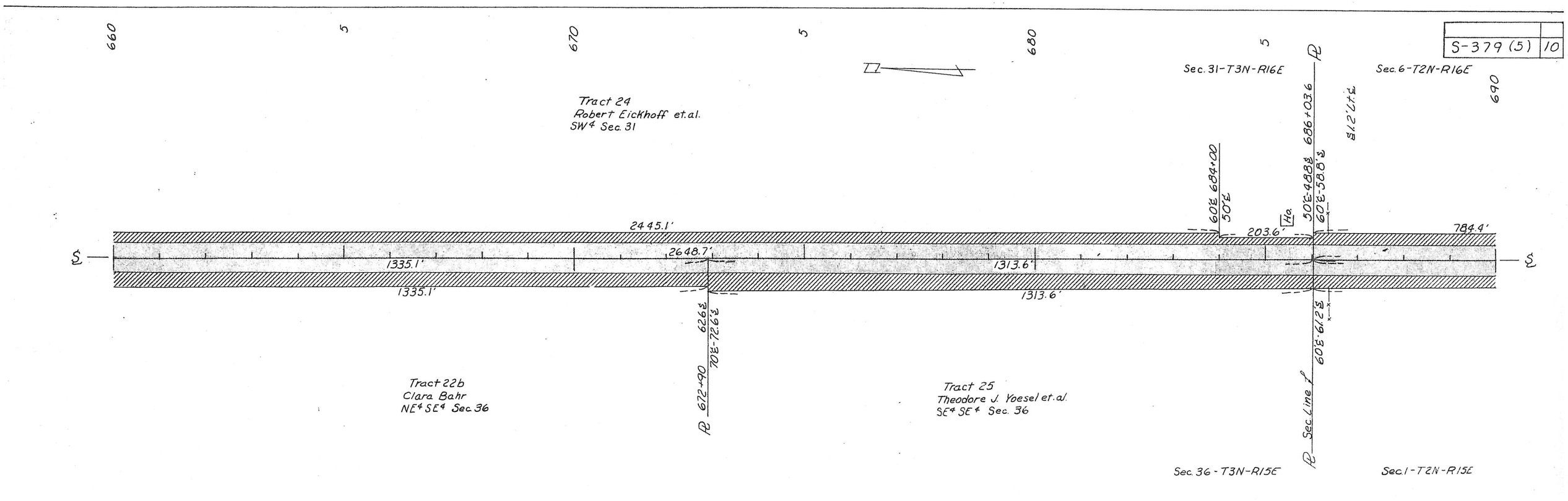
S-379 (5) 10
Sec. 31-T3N-R16E
Sec. 6-T2N-R16E
Tract 24
Robert Eickhoff et. al.
SW4 Sec. 31
Tract 22b
Clara Bahr
NE4SE4 Sec. 36
Tract 25
Theodore J. Yoesel et. al.
SE4SE4 Sec. 36
Sec. 36-T3N-R15E
Sec. 1-T2N-R15E
Sec. Line
2445.1'
2648.7'
1335.1'
1313.6'
203.6'
784.4'

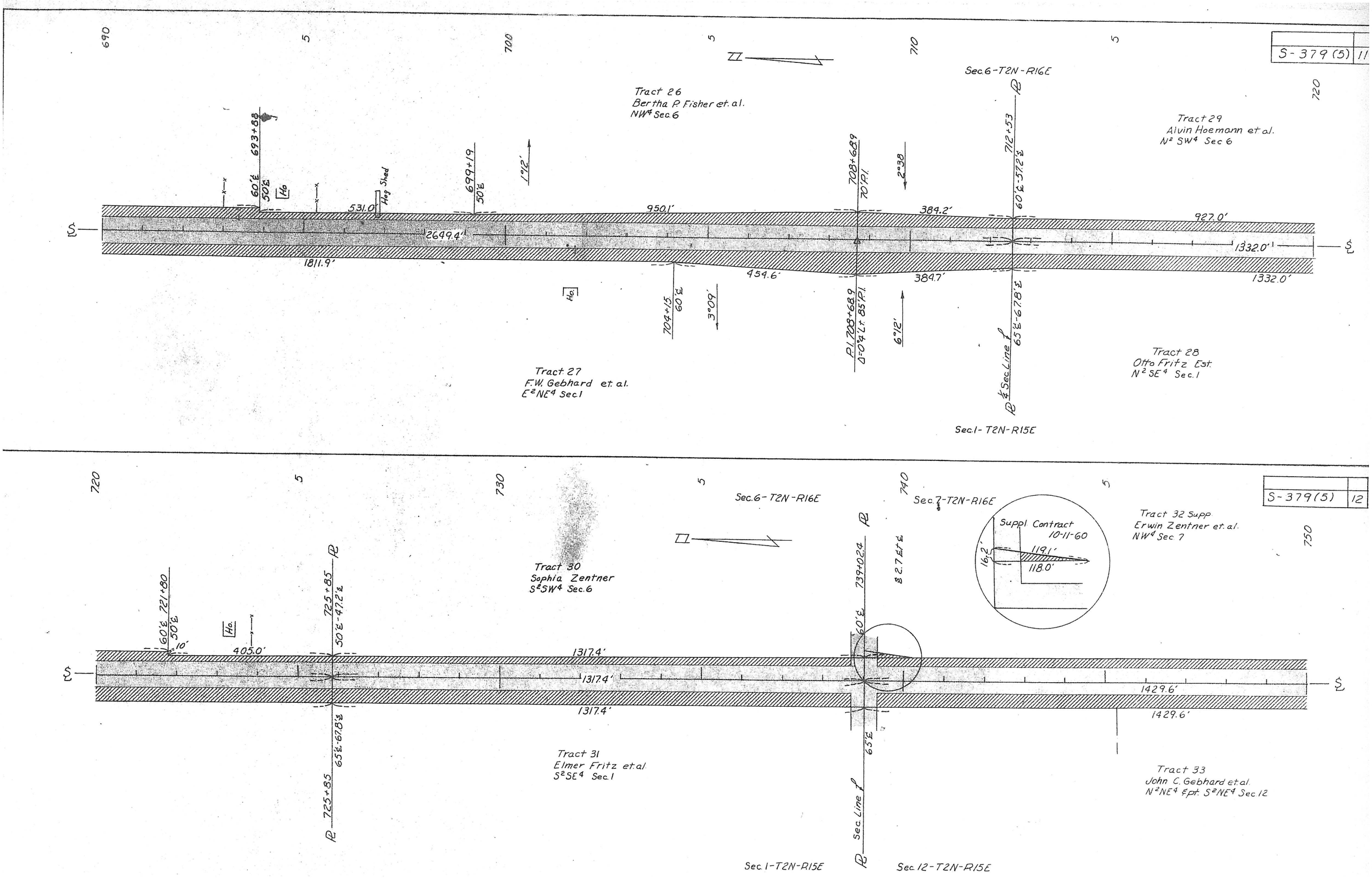
S-379(5) 11
690
5
700
5
710
5
720
Sec.6-T2N-R16E
Tract 26
Bertha P. Fisher et. al.
NW4 Sec.6
Tract 29
Alvin Hoemann et al.
N2 SW4 Sec 6
693+88
60'℄
50'℄
Ho
Hog Shed
699+19
50'℄
1°12'
708+68.9
70' P.I.
2°38
712+53
60'℄-57.2'℄
531.0'
950.1'
384.2'
927.0'
2649.4'
1332.0'
1811.9'
454.6'
384.7'
1332.0'
704+15
60'℄
3°09'
P.I. 708+68.9
Δ=0°4' Lt. 85' P.I.
6°12'
65'℄-67.8'℄
Tract 27
F.W. Gebhard et. al.
E2NE4 Sec.1
Tract 28
Otto Fritz Est.
N2 SE4 Sec.1
¼ Sec. Line
Sec.1-T2N-R15E
S-379(5) 12
720
5
730
5
740
5
750
Sec.6-T2N-R16E
Sec.7-T2N-R16E
Suppl. Contract
10-11-60
16.2'
119.1'
118.0'
Tract 32 Supp.
Erwin Zentner et. al.
NW4 Sec 7
Tract 30
Sophia Zentner
S2SW4 Sec.6
721+80
60'℄
50'℄
10'
Ho
725+85
50'℄-47.2'℄
739+02.4
60'℄
2.7 Et ℄
405.0'
1317.4'
1317.4'
1317.4'
1429.6'
1429.6'
65'℄-67.8'℄
725+85
65'℄
Tract 31
Elmer Fritz et. al.
S2SE4 Sec.1
Tract 33
John C. Gebhard et. al.
N2NE4 & pt. S2NE4 Sec.12
Sec. Line
Sec.1-T2N-R15E
Sec.12-T2N-R15E

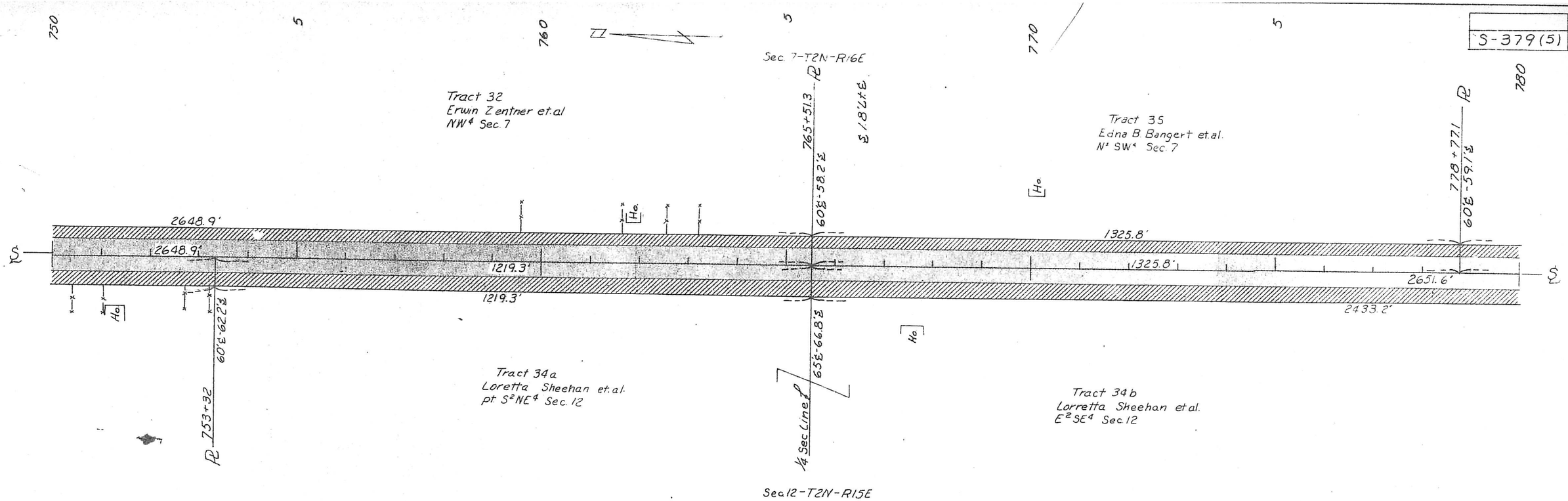
S-379(5) 13
750
5
760
5
770
5
780
Sec. 7-T2N-R16E
Tract 32
Erwin Zentner et.al
NW4 Sec. 7
Tract 35
Edna B. Bangert et.al.
N2 SW4 Sec. 7
765+51.3
60'℄-58.2'℄
778+77.1
60'℄-59.1'℄
2648.9'
2648.9'
1219.3'
1219.3'
1325.8'
1325.8'
2651.6'
2433.2'
60'℄-62.2'℄
753+32
65'℄-66.8'℄
Tract 34a
Loretta Sheehan et.al.
pt S2NE4 Sec. 12
Tract 34b
Loretta Sheehan et.al.
E2SE4 Sec. 12
1/4 Sec Line
Sec.12-T2N-R15E
S-379(5) 14
780
5
790
Sec. 7-T2N-R16E
Tract 36
Patricia Tergerson et.al.
S2SW4 Sec. 7
787+00
Begin C.A.
789+84.46
59.85 ℄
60'℄
R=317.2'
361.7'
792+02.9
400.0'
53.5'
33'
1107.4'
1325.8'
787+00
Begin C.A.
789+84.81
60.15 ℄
60'℄
361.3'
R=317.2'
Sec. Line
400.0'
53.5'
33'
Sec.12-T2N-R15E