STATE OF NEBRASKA
DEPARTMENT OF ROADS & IRRIGATION
STRIP MAP

LEGEND

- RIGHT OF WAY
- OLD ROAD
- BORROW

PAWNEE CITY — FALLS CITY
RICHARDSON COUNTY

PROJECTS FAS 51 D (1) FAS 51 B (1) FAS 51 C (1)

SCALE 1 inch = 200 feet

R.C. Gore Jan. 1943

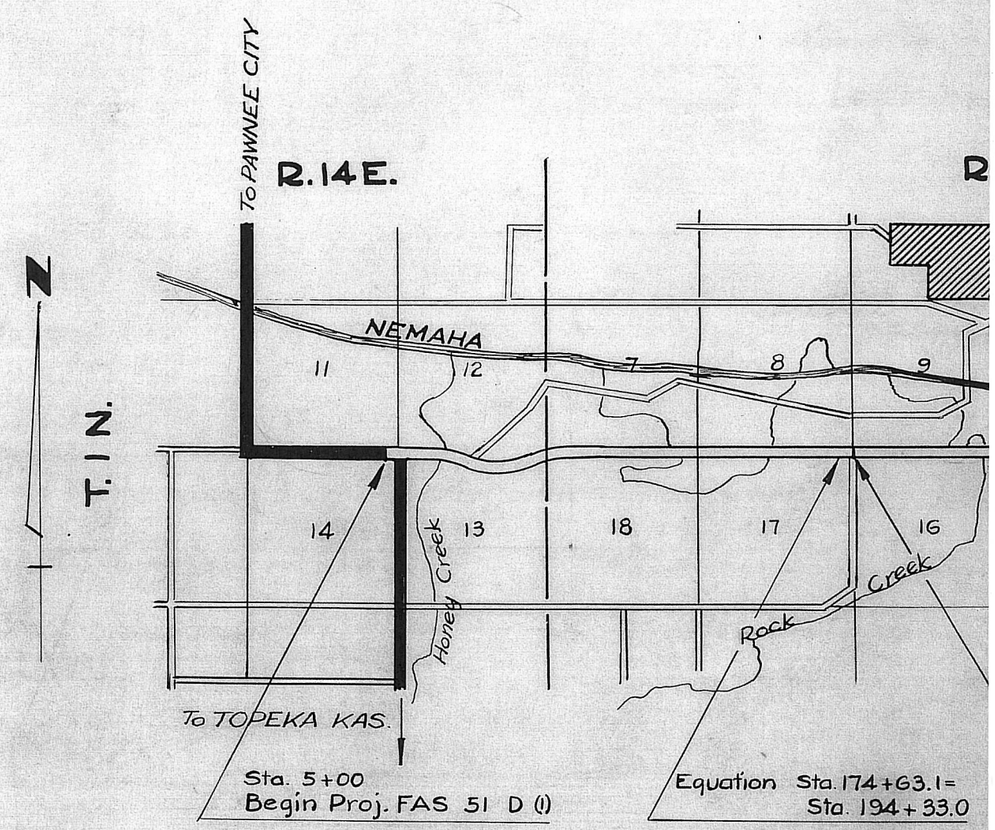

PAWNEE CITY — FALLS

PROJECTS FAS 51 D

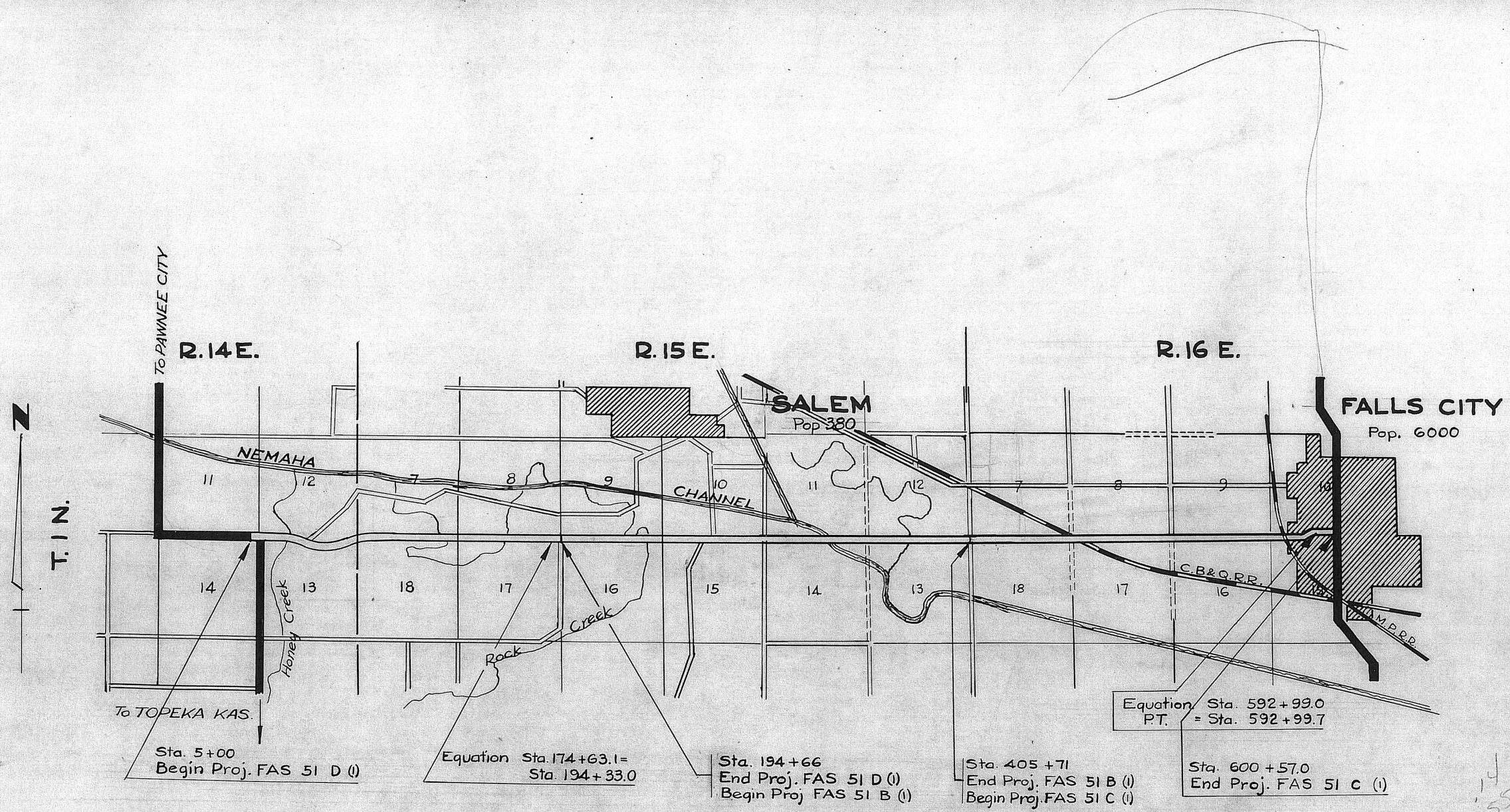

PAWNEE CITY — FALLS CITY RICHARDSON COUNTY

PROJECTS FAS 51 D (1) FAS 51 B (1) FAS 51 C (1)

.14
.55
3.40
.01
3.21
7.31

SE SE SEC. 11 - T1N. - R14E.

Sta. 5+00 Begin Proj. FAS 51 D (1)
P.I. = Sta. 5+00 P.I. on Sec. line
Δ = 0° 17' 11" Lt

P.I. = Sta. 15+00
Δ = 0° 17' 11" Rt.
Shift ℄ 5' Lt. of Sec. line

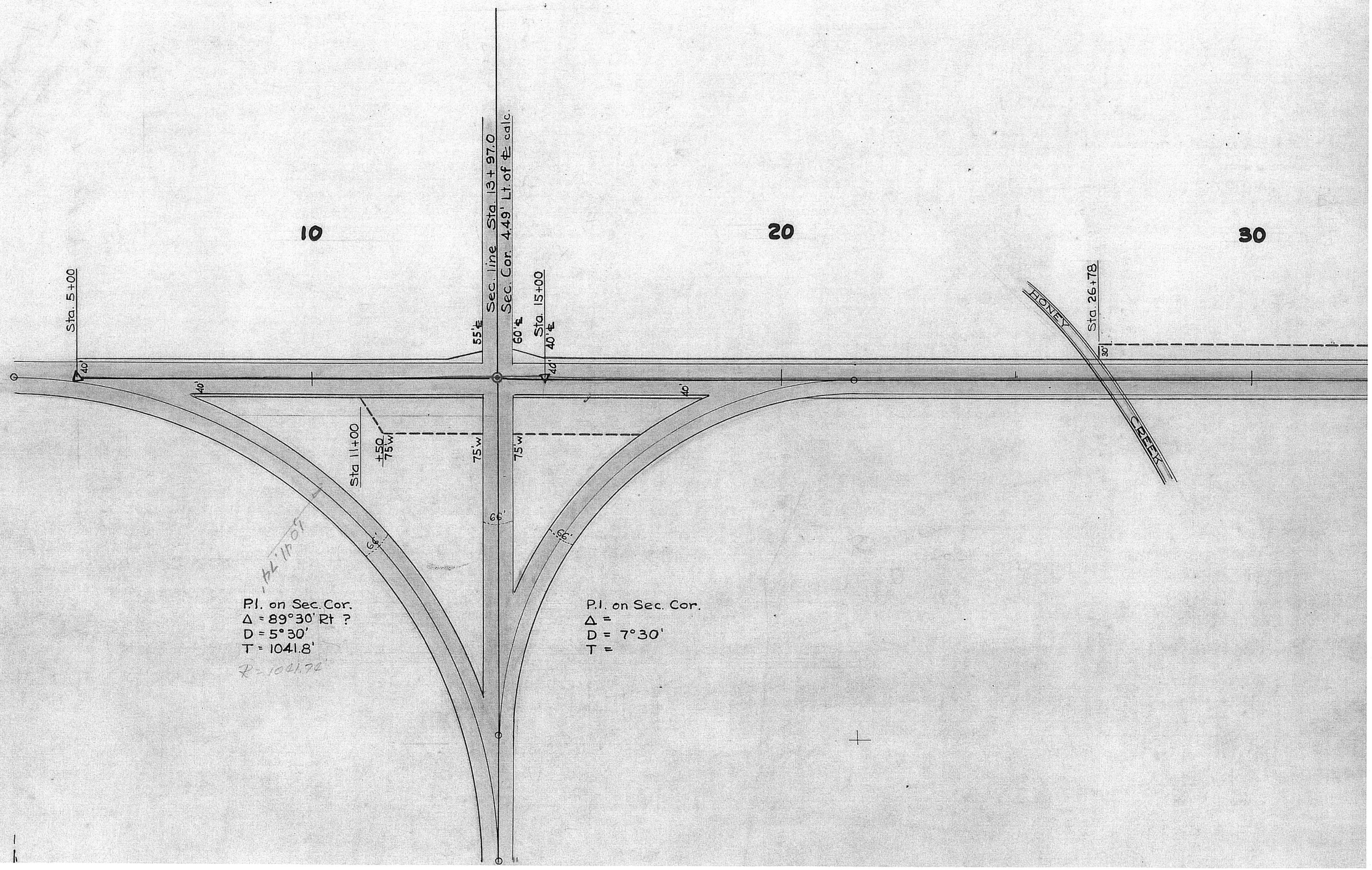

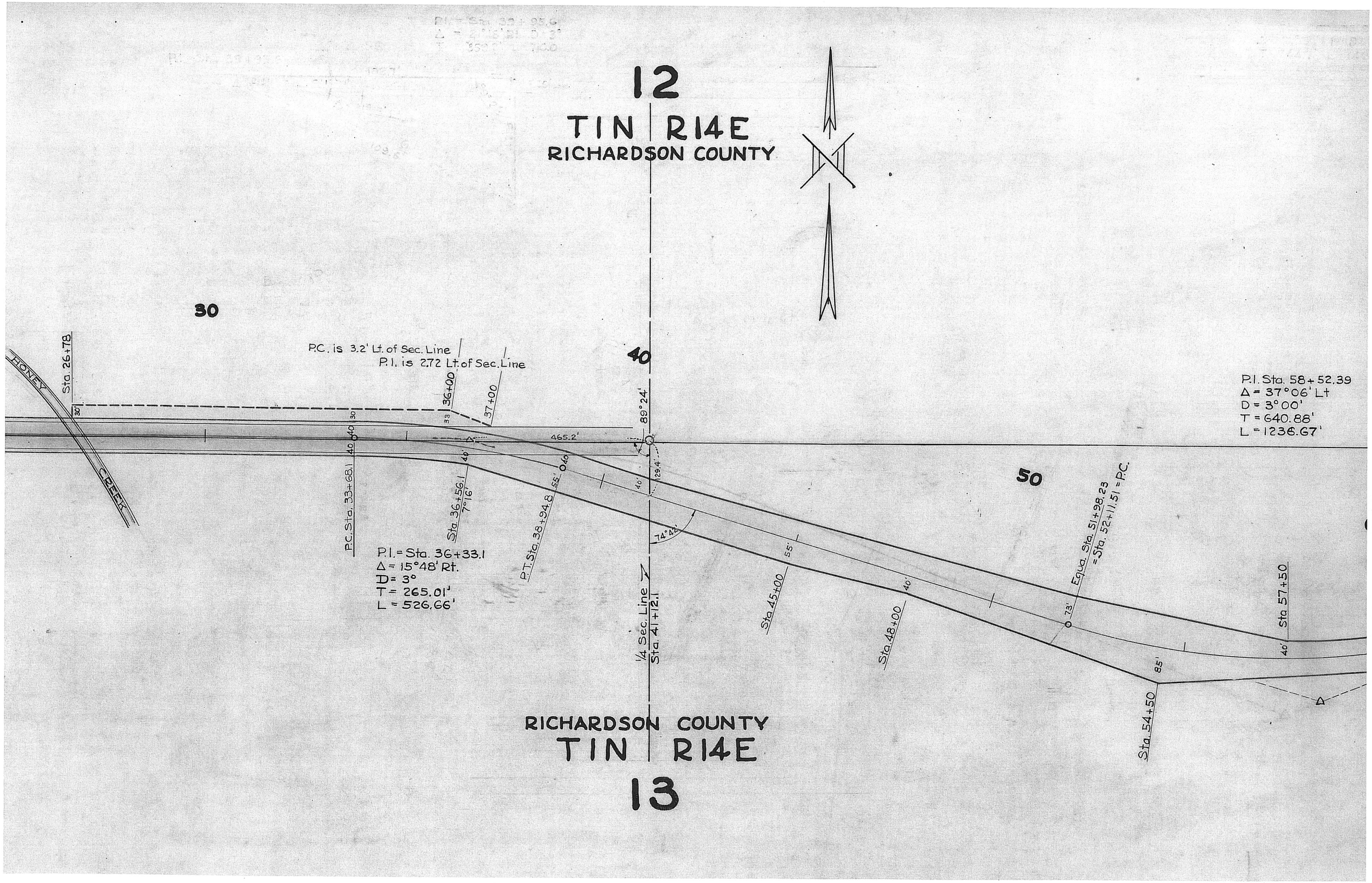
12
T1N R14E
RICHARDSON COUNTY
30
40
50
HONEY CREEK
Sta. 26+78
P.C. is 3.2' Lt. of Sec. Line
P.I. is 2.72 Lt. of Sec. Line
36+00
37+00
465.2'
89°24'
P.I. Sta. 58+52.39
Δ = 37°06' Lt
D = 3°00'
T = 640.88'
L = 1236.67'
P.C. Sta. 33+68.1
Sta. 36+56.1
7°16'
P.T. Sta. 38+94.8
P.I. = Sta. 36+33.1
Δ = 15°48' Rt.
D = 3°
T = 265.01'
L = 526.66'
74°42'
1/4 Sec. Line
Sta. 41+12.1
Sta. 45+00
Sta. 48+00
Equa. Sta. 51+98.23
= Sta. 52+11.51 = P.C.
Sta. 54+50
Sta. 57+50
RICHARDSON COUNTY
T1N R14E
13

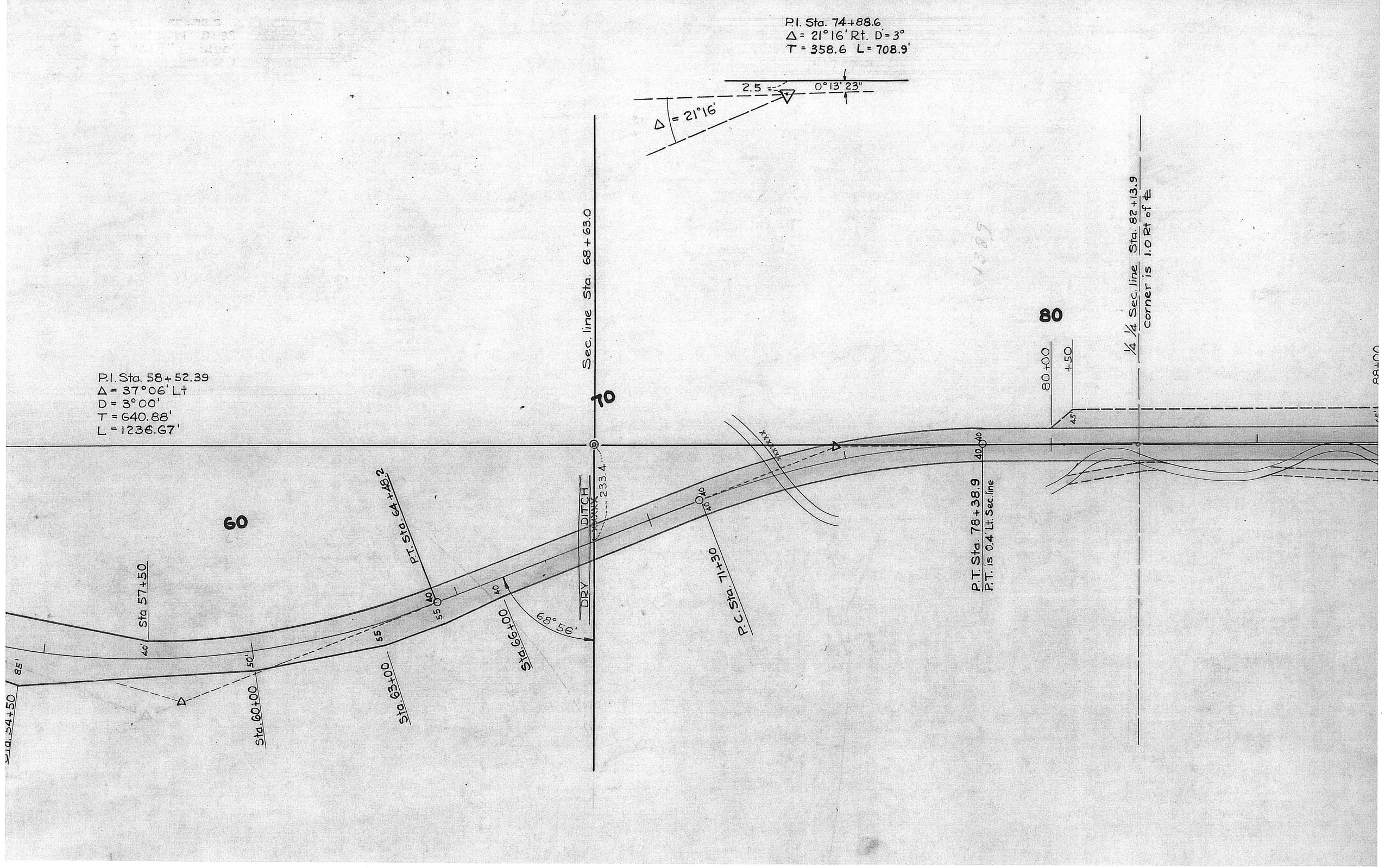
P.I. Sta. 74+88.6
Δ = 21°16' Rt. D = 3°
T = 358.6 L = 708.9'
2.5
0°13'23"
Δ = 21°16'
P.I. Sta. 58+52.39
Δ = 37°06' Lt
D = 3°00'
T = 640.88'
L = 1236.67'
Sec. line Sta. 68+63.0
70
80
60
1/4 1/4 Sec. line Sta. 82+13.9
Corner is 1.0 Rt of ℄
80+00
+50
45'
P.T. Sta. 78+38.9
P.T. is 0.4' Lt. Sec. line
P.C. Sta. 71+30
DRY DITCH
233.4
68°56'
P.T. Sta. 64+48.2
Sta. 66+00
Sta. 63+00
Sta. 60+00
Sta. 57+50
Sta. 54+50
40'
50'
85'
55
40

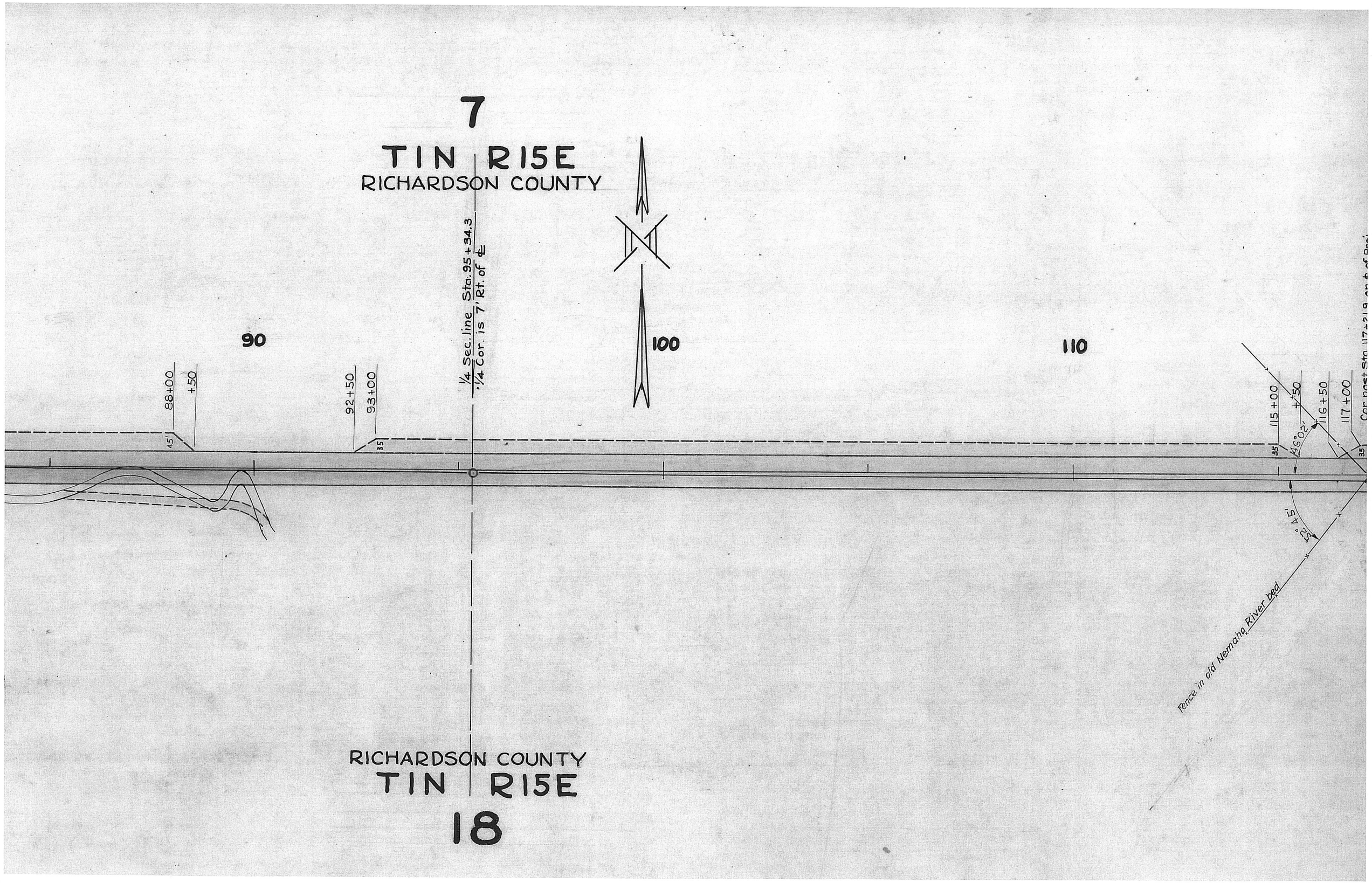
7
TIN R15E
RICHARDSON COUNTY
90
100
110
1/4 Sec. line Sta. 95+34.3
1/4 Cor. is 7' Rt. of ℄
88+00
+50
92+50
93+00
115+00
+50
116+50
117+00
45'
35
46°02'
52°45'
Fence in old Nemaha River bed
RICHARDSON COUNTY
TIN R15E
18

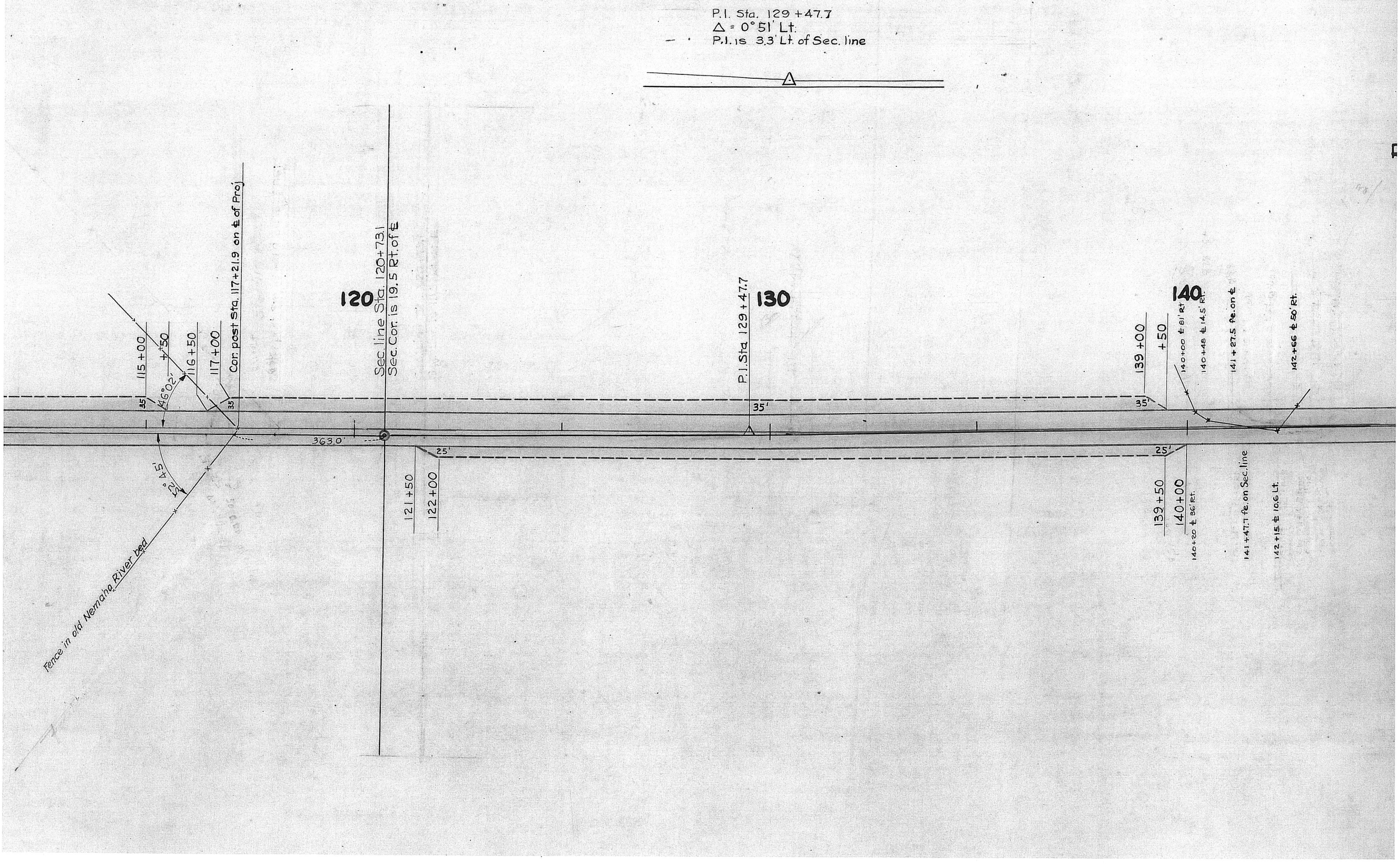

P.I. Sta. 129 +47.7
Δ = 0° 51' Lt.
P.I. is 3.3' Lt. of Sec. line
120
Sec. line Sta. 120+73.1
Sec. Cor. is 19.5 Rt. of ℄
130
P.I. Sta 129+47.7
140
115+00
+50
116+50
117+00
Cor. post Sta. 117+21.9 on ℄ of Proj
46°02'
52°45'
35
35
363.0'
25'
121+50
122+00
35'
35'
25'
139+00
+50
140+00
140+00 ℄ 81' Rt
140+48 ℄ 14.5' Rt.
141+27.5 fe. on ℄
142+66 ℄ 50' Rt.
139+50
140+00
140+20 ℄ 36' Rt.
141+47.7 fe. on Sec. line
142+15 ℄ 10.6 Lt.
Fence in old Nemaha River bed

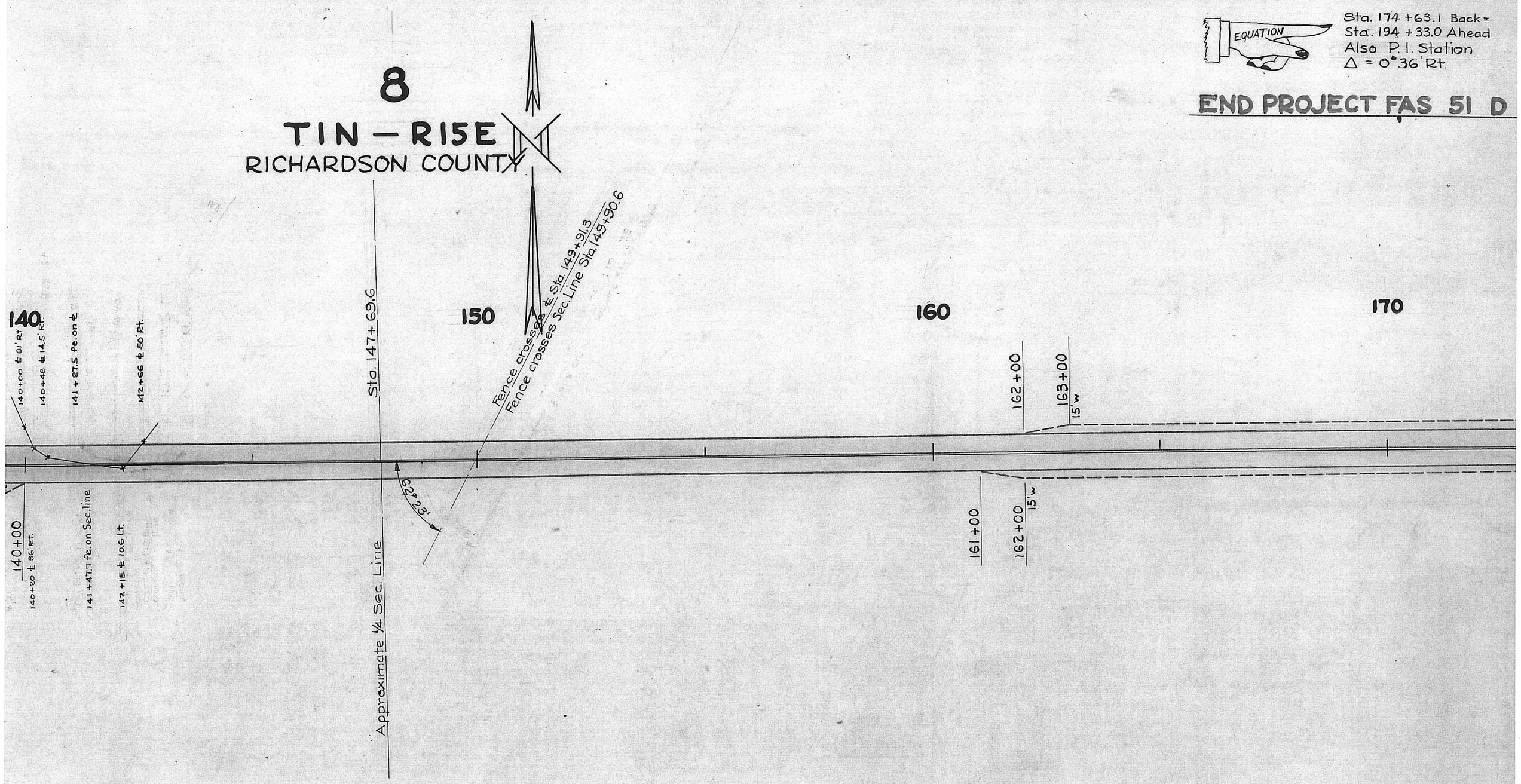
8
T1N – R15E
RICHARDSON COUNTY
EQUATION
Sta. 174 +63.1 Back =
Sta. 194 +33.0 Ahead
Also P.I. Station
Δ = 0°36' Rt.
END PROJECT FAS 51 D
140
150
160
170
140+00
140+00 ℄ 81' Rt.
140+48 ℄ 14.5' Rt.
141+27.5 ft. on ℄
142+66 ℄ 50' Rt.
140+20 ℄ 36' Rt.
141+47.7 ft. on Sec. line
142+15 ℄ 10.6 Lt.
Sta. 147+69.6
Fence crosses ℄ Sta. 149+91.3
Fence crosses Sec. Line Sta. 149+90.6
62° 23'
Approximate ¼ Sec. Line
161+00
162+00
15' W
162+00
15' W
163+00
15' W
RICHARDSON COUNTY
T1N – R15E
17

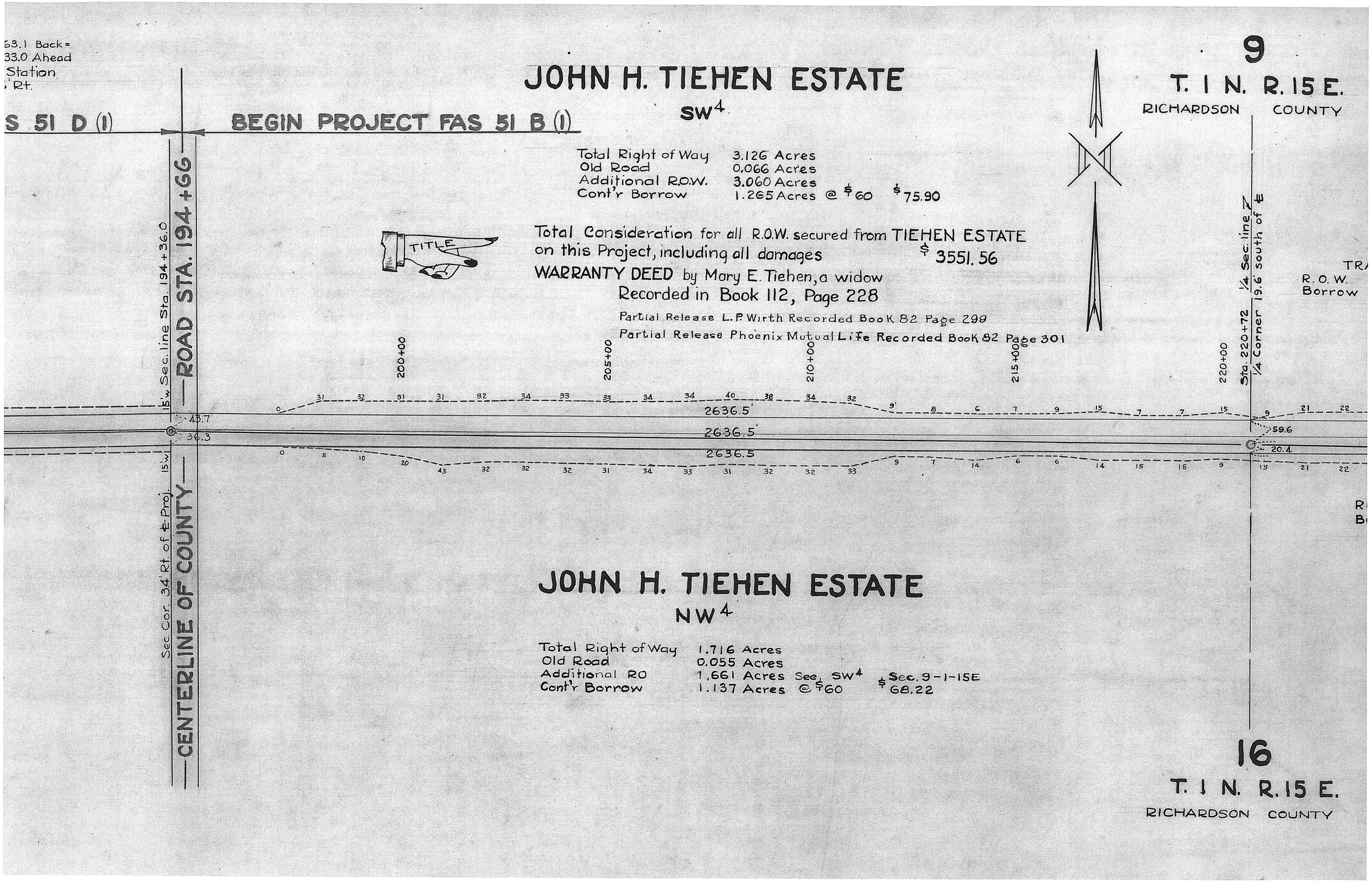

JOHN H. TIEHEN ESTATE

SW4

Total Right of Way	3.126 Acres	
Old Road	0.066 Acres	
Additional R.O.W.	3.060 Acres	
Cont'r Borrow	1.265 Acres @ $60	$75.90

Total Consideration for all R.O.W. secured from TIEHEN ESTATE on this Project, including all damages $3551.56

WARRANTY DEED by Mary E. Tiehen, a widow

Recorded in Book 112, Page 228

Partial Release L.P. Wirth Recorded Book 82 Page 299

Partial Release Phoenix Mutual Life Recorded Book 82 Page 301

JOHN H. TIEHEN ESTATE

NW4

Total Right of Way	1.716 Acres	
Old Road	0.055 Acres	
Additional RO	1.661 Acres See SW4	Sec. 9-1-15E
Cont'r Borrow	1.137 Acres @ $60	$68.22

9

T. 1 N. R. 15 E.

RICHARDSON COUNTY

JOHN H. TIEHEN ESTATE

SE4

New Right of Way 4.085 Acres See SW4 Sec. 9
Contractors Borrow 2.604 Acres @ $60 $156.24

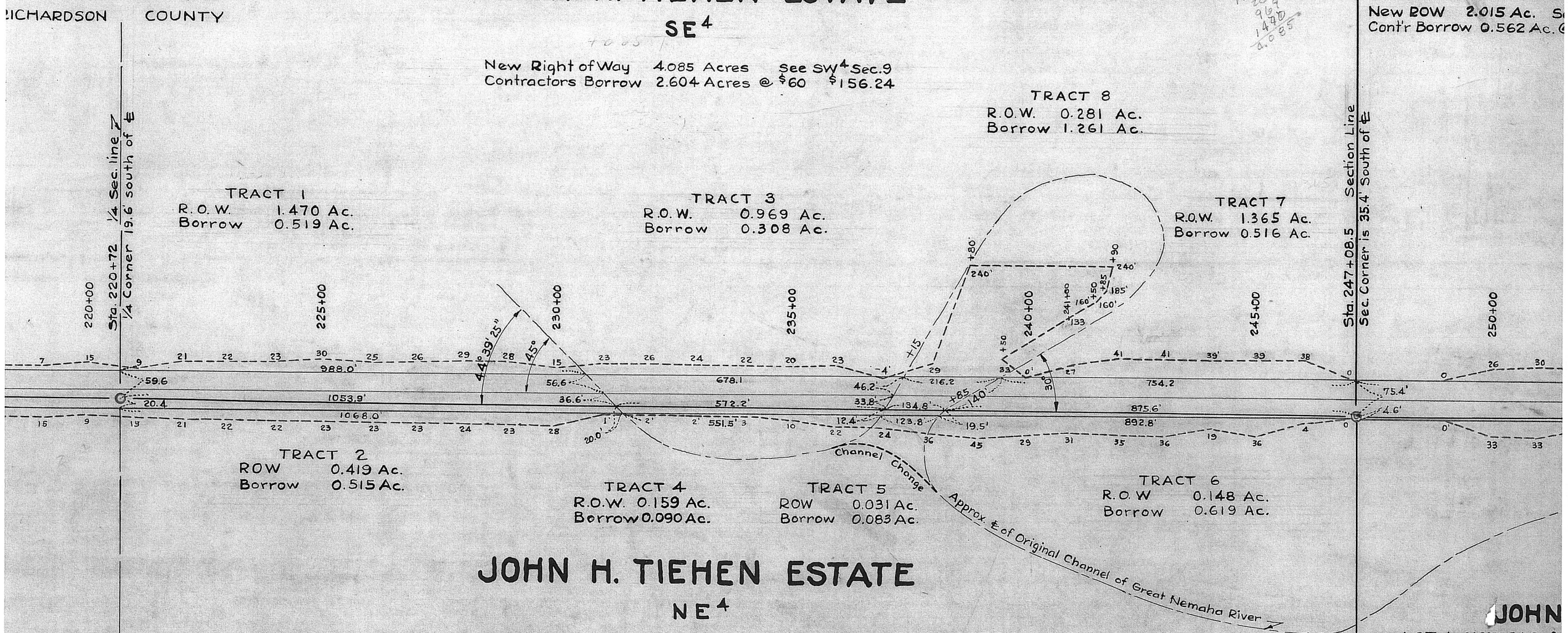

JOHN H. TIEHEN ESTATE

NE4

New ROW 0.757 Acres Consideration - See SW4 Sec. 9
Contractor's Borrow 1.307 Acres @ $60 $78.42

MORTGAGES :- Phoenix Mutual Life Insurance Company on TRACTS 2 & 5. L.P. Wirth on balance of Tracts except Tracts 1 & 8; also mortgage on Tiehen's holdings in SW4 SW4 Sec. 10-1-15E and in NW4 NW4 Sec. 15-1-15 E.

Release Phoenix Mutual Life Book 82 Page 301

Release L.P. Wirth Book 82 Page 299

16

T. 1 N. R. 15 E.

RICHARDSON COUNTY

JOHN H. TIEHEN

THAT PART OF SW4 SW
FROM ℄ OF ORIG. CHAN

New ROW 2.015 Ac. S
Cont'r Borrow 0.562 Ac. @

JOHN

LOT 1. NOT SAC &
LYING NORTH & W

New R.O.W.
Cont'r Borrow

1365
281
969
1470
4.085

JOHN H. TIEHEN ESTATE

THAT PART OF SW4 SW4 LYING WESTERLY FROM ℄ OF ORIG. CHAN OF GREAT NEMAHA

New ROW 2.015 Ac. See SW4 Sec. 9 - consideration
Cont'r Borrow 0.562 Ac. @ $60 $33.72

LUELLA E. STALDER

LOT 6 SAC & FOX (BEING THAT PART OF SW4 SW4 LYING ON EASTERLY SIDE OF ORIG. CHANNEL OF GREAT NEMAHA)

New ROW 0.102 Ac. Lump Sum $25.00

Title - WARRANTY DEED
Recorded Book 111 of deeds, Page 634
Consideration $25.00

Partial Release
Book 82
Page 147
Mrgee Daisy B. Huston

TRACT 7
1.365 Ac.
ow 0.516 Ac.

6
148 Ac.
.619 Ac.

ha River

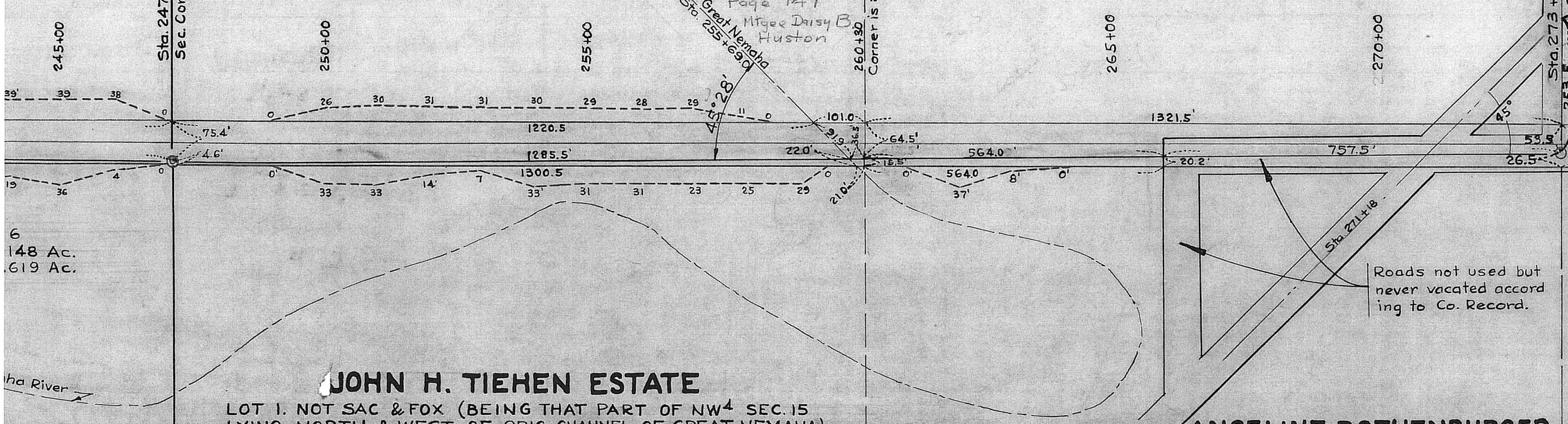

EUGENE E. DOWELL

SE4 SW4 (BEING PART OF LOT 6, SAC & FOX)

Total ROW. 1.790 Acres
Old Road 0.637 Acres
New ROW. 1.153 Acres Lump Sum $ 1050.00
includes moving buildings, well and all other damages.

Title WARRANTY DEED
Recorded Book 111 of Deeds, Page 622
Consideration $1050.00

10

T. 1 N. R. 15 E.

RICHARDSON COUNTY

Old
New

Total ROW
Old Road
New ROW
Rem & Repl.
State Borrow

Title WA
Recorded
Considera

Land Sold to
by Quitcl

JOHN H. TIEHEN ESTATE

LOT 1. NOT SAC & FOX (BEING THAT PART OF NW4 SEC. 15 LYING NORTH & WEST OF ORIG. CHANNEL OF GREAT NEMAHA)

New R.O.W. 0.292 Acres See SW4 Sec. 9 for consideration
Cont'r Borrow 0.599 Acres @ $60 $35.94

EUGENE W. DOWELL

PART LOT 1 SAC & FOX (BEING THAT PART BETWEEN STAS. 259+69.0 & 265+94.0 IN NW4 NW4 & NE4 NW4)

New R O W. 0.241 Ac. @ $75.00 $18.08

New Fence 35.5 Rods @ 75¢ $26.63

Crop Damage 0.241 Ac @ $25.00 $6.03

Cont'r Borrow 0.103 Ac. @ $60.00 $6.18

State Borrow 0.103 @ $15 $1.55

ANGELINE ROTHENBURGER

PART LOT 1 SAC & FOX (BEING THAT PART BETWEEN STAS. 265+94.0 & 273+51.5 IN NE4 NW4)

No Additional R.O.W. secured.

15

T. 1 N. R. 15 E

RICHARDSON COUNTY

EUGENE W. DOWELL

Title WARRANTY DEED
Recorded Book 111 of Deeds, Page 635
Consideration $50.74

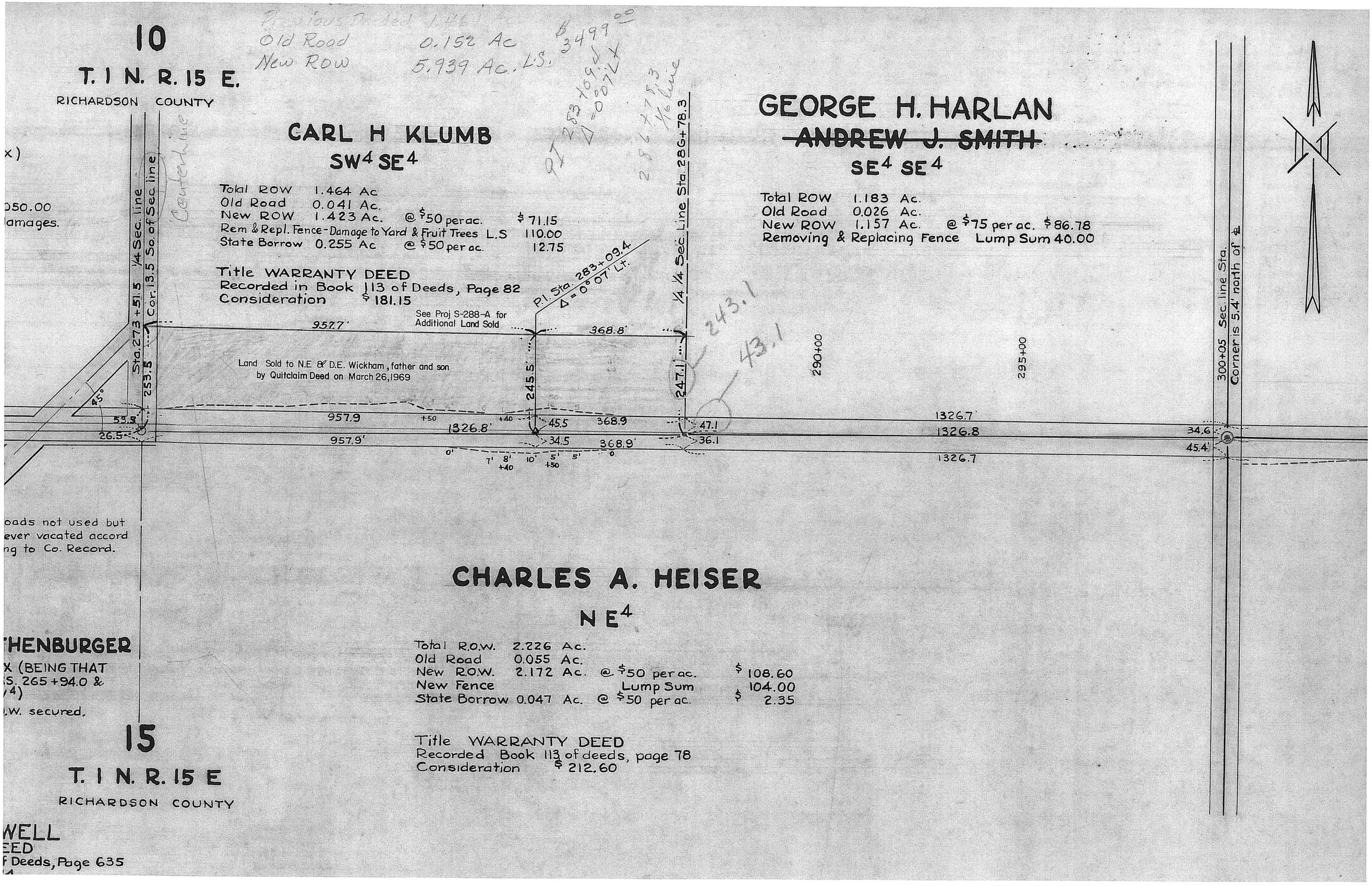

10
T. 1 N. R. 15 E.
RICHARDSON COUNTY
Previous Deeded 1.461 Ac
Old Road 0.152 Ac
New ROW 5.939 Ac. L.S. $3499.00
CARL H KLUMB
SW4 SE4
Total ROW 1.464 Ac
Old Road 0.041 Ac.
New ROW 1.423 Ac. @ $50 per ac. $71.15
Rem & Repl. Fence-Damage to Yard & Fruit Trees L.S 110.00
State Borrow 0.255 Ac @ $50 per ac. 12.75
Title WARRANTY DEED
Recorded in Book 113 of Deeds, Page 82
Consideration $181.15
See Proj S-288-A for Additional Land Sold
Land Sold to N.E & D.E. Wickham, father and son by Quitclaim Deed on March 26, 1969
GEORGE H. HARLAN
~~ANDREW J. SMITH~~
SE4 SE4
Total ROW 1.183 Ac.
Old Road 0.026 Ac.
New ROW 1.157 Ac. @ $75 per ac. $86.78
Removing & Replacing Fence Lump Sum 40.00
Sta. 273+51.5 1/4 Sec. line
Cor. 13.5 So. of Sec. line
P.I. Sta. 283+09.4 Δ = 0° 07' Lt.
1/4 1/4 Sec. Line Sta. 286+78.3
300+05 Sec. line Sta.
Corner is 5.4' north of ℄
290+00
295+00
957.7'
368.8'
245.5'
247.1'
243.1
43.1
957.9
1326.8'
368.9
957.9'
368.9'
1326.7'
1326.8
1326.7
53.5
26.5
45.5
34.5
47.1
36.1
34.6
45.4'
45°
Centerline
oads not used but
ever vacated accord
ng to Co. Record.
THENBURGER
X (BEING THAT
S. 265+94.0 &
4)
.W. secured.
15
T. 1 N. R. 15 E
RICHARDSON COUNTY
WELL
EED
f Deeds, Page 635
CHARLES A. HEISER
NE4
Total R.O.W. 2.226 Ac.
Old Road 0.055 Ac.
New R.O.W. 2.172 Ac. @ $50 per ac. $108.60
New Fence Lump Sum 104.00
State Borrow 0.047 Ac. @ $50 per ac. $ 2.35
Title WARRANTY DEED
Recorded Book 113 of deeds, page 78
Consideration $212.60

11

T. 1 N. R. 15 E.

RICHARDSON COUNTY

KENNETH RAYMOND KINSEY

S² SW⁴

Total ROW 2.190 Ac.
Old Road 0.024 Ac.
New ROW 2.164 Ac @ $75 per acre $ 162.30
New Fence (S²SW⁴ Sec. 11 & NW⁴ Sec. 14) Lump Sum $ 160.00
Cont'r Borrow 1.244 Ac. @ $60 $ 74.64

Title - WARRANTY DEED
Recorded Book 113 of deeds, page 77
Consideration $520.98

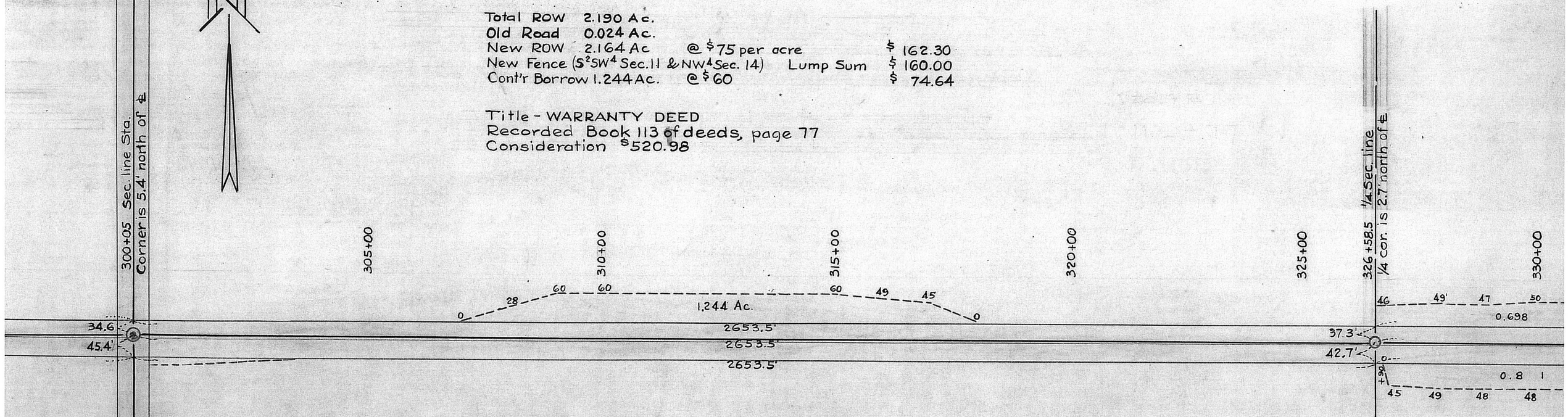

KENNETH RAYMOND KINSEY

NW⁴

Total R.O.W. 2.683 Ac.
Old Road 0.034 Ac.
New R.O.W. 2.649 Ac. @ $75 per ac. $ 198.68
New Fence See S²SW⁴ Sec. 11
State Borrow 0.061 Ac. @ $60 $ 3.66

Title WARRANTY DEED
Recorded Book 113 of deed, page 77
Consideration (See S²SW⁴ Sec. 11)

14

T. 1 N. R. 15 E.

RICHARDSON COUNTY

11

T. 1 N. R. 15 E.

RICHARDSON COUNTY

FRANK MARSH

SE^4

New R.O.W. 2.345 Ac. @ $75 $179.87 #175.87
New Fence - Lot 5 SAC & Fox SE^4 Sec. 11 and NE^4 Sec. 14 Lump Sum $177.00
Cont'r Borrow 2.419 Ac @ $60 145.14

Title WARRANTY DEED
Recorded in Book 113 of deeds, page 81
Consideration $589.95

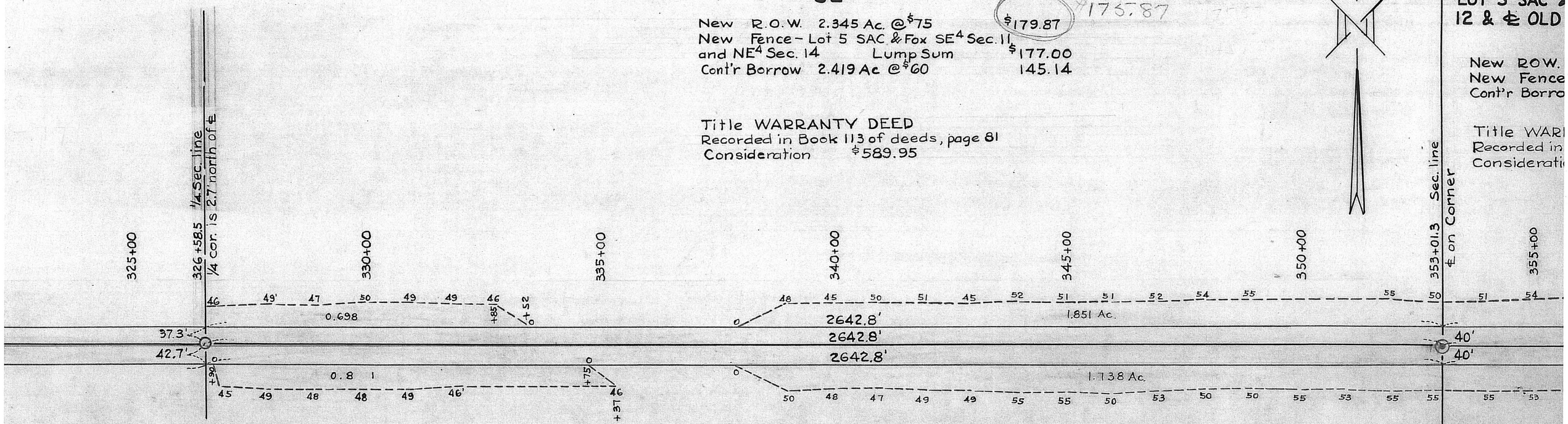

FRANK MARSH

NE^4

New R.O.W 2.509 Ac. @ $75 $188.18
New Fence See SE^4 Sec. 11
Cont'r. Borrow 2.623 Ac. @ $60 $157.38

Title WARRANTY DEED
Recorded in Book 113 of deeds, page 81
Consideration See SE^4 of Sec. 11

14

T. 1 N. R. 15 E.

RICHARDSON COUNTY

FRA

LOT 5 SAC &
12 & ℄ OLD

New ROW.
New Fence
Cont'r Borro

Title WAR
Recorded in
Considerati

MABEL

LOT 6 SAC
& ℄ OF OLD

New ROW. o
New Fence
Cont'r Borrow

Title WAR
Recorded B
Considerati

FRANK MARSH

LOT 5 SAC & FOX (BET. WEST LINE SEC. 12 & ℄ OLD CHANNEL GREAT NEMAHA)

New ROW.	0.652 Ac. @ $75	$48.90
New Fence	See NE4 Sec. 11	
Cont'r Borrow	0.768 Ac. @ $60	$45.96

Title WARRANTY DEED
Recorded in Book 113 of deeds, page 81
Consideration See SE4 of Sec. 11

HENRY W. & EDNA L. MEYER

PART SW4 BET. STA'S 360+00 & 371+08.7 & LOT 2 SAC & FOX (BET. STA'S 371+08.7 & 379+57.2)

New ROW. Lot 2	0.819 Ac	@ $75	$61.43
New ROW Pt. SW4	1.029 Ac.	@ $75	$77.17
New Fence		Lump Sum	95.00
Cont'r Borrow	0.774 Ac.	@ $60	46.44

Title WARRANTY DEED
Recorded in Book 113 of deeds, page 278
Consideration $309.13

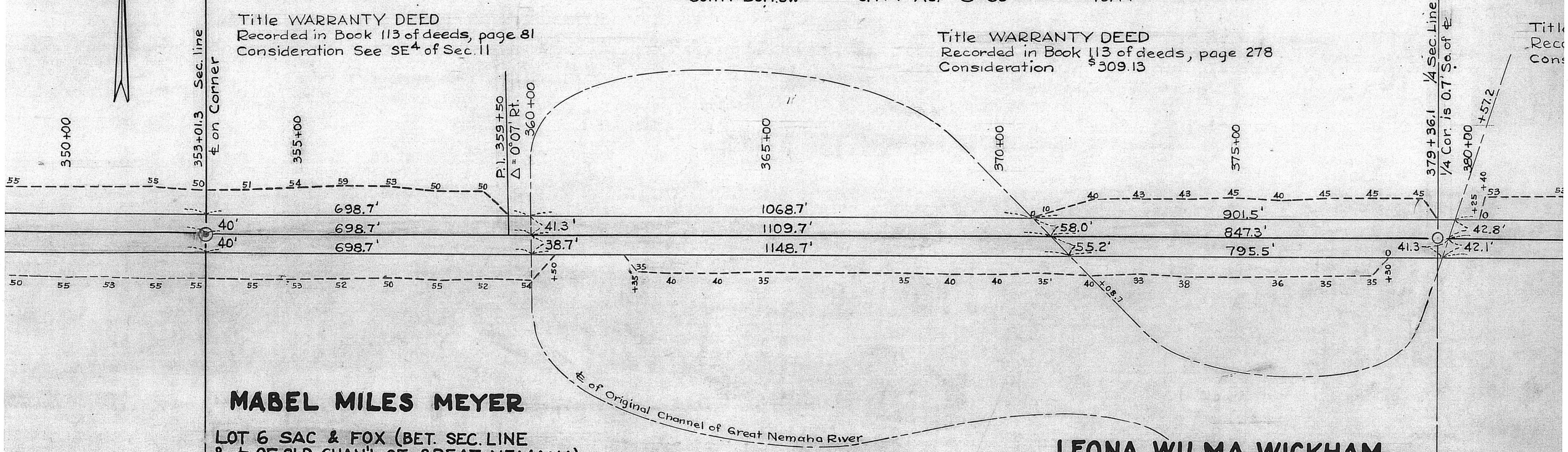

MABEL MILES MEYER

LOT 6 SAC & FOX (BET. SEC. LINE & ℄ OF OLD CHAN'L OF GREAT NEMAHA)

New ROW.	0.651 (0.631) Ac.	@ $75	$47.33
New Fence		Lump Sum	$20.00
Cont'r Borrow	0.851 Ac.	@ $60	$51.06

Title WARRANTY DEED
Recorded Book 113 of deeds, page 277
Consideration $67.33

HENRY W. & EDNA L. MEYER

PART OF NW4 STA. 360+00 TO STA. 371+08.7

New ROW.	1.007 Ac.	@ $75	$75.53
New Fence	See SW4 Sec. 12		
Cont'r Borrow	0.841 Ac	@ $60	$50.46

Title WARRANTY DEED
Recorded in Book 113 of deeds, page 278
Consideration See part of SW4 Sec. 12

LEONA WILMA WICKHAM

LOT 7 SAC & FOX (BETWEEN OLD CHANNELS OF GREAT NEMAHA - STAS 371+08.7 & 379+57.2)

New ROW.	0.738 Ac. @ $75	$55.35
Contractor's Borrow	0.538 Ac. @ $60	$32.28

Title WARRANTY DEED
Recorded Book 113 of Deeds, Page 79
Consideration $55.35

12

T. 1 N. R 15 E.

RICHARDSON COUNTY

WM. L. REDWOOD ESTATE

PART OF SW4 SE4 (LOT 2)

New ROW.	1.199 Acres	@ $75/ac.	$89.93
New Fence		Lump Sum	40.00
Cont'r Borrow	1.532 Acres	@ $60/ac	$91.32

Title WARRANTY DEED
Recorded Book 113 of deeds, page 80
Consideration $129.93

WILLIAM E. COON

SE4 SE4

Total ROW.	1.205 Acres		
Old Road	0.030 Acres		
New ROW.	1.175 Acres	@ $75 per ac.	$88.13
New Fence		Lump Sum	$60.00
Cont'r Borrow	1.576 Acres	@ $60/ac	94.56

Title WARRANTY DEED
Recorded Book 111 of deeds, page 633
Consideration $148.13

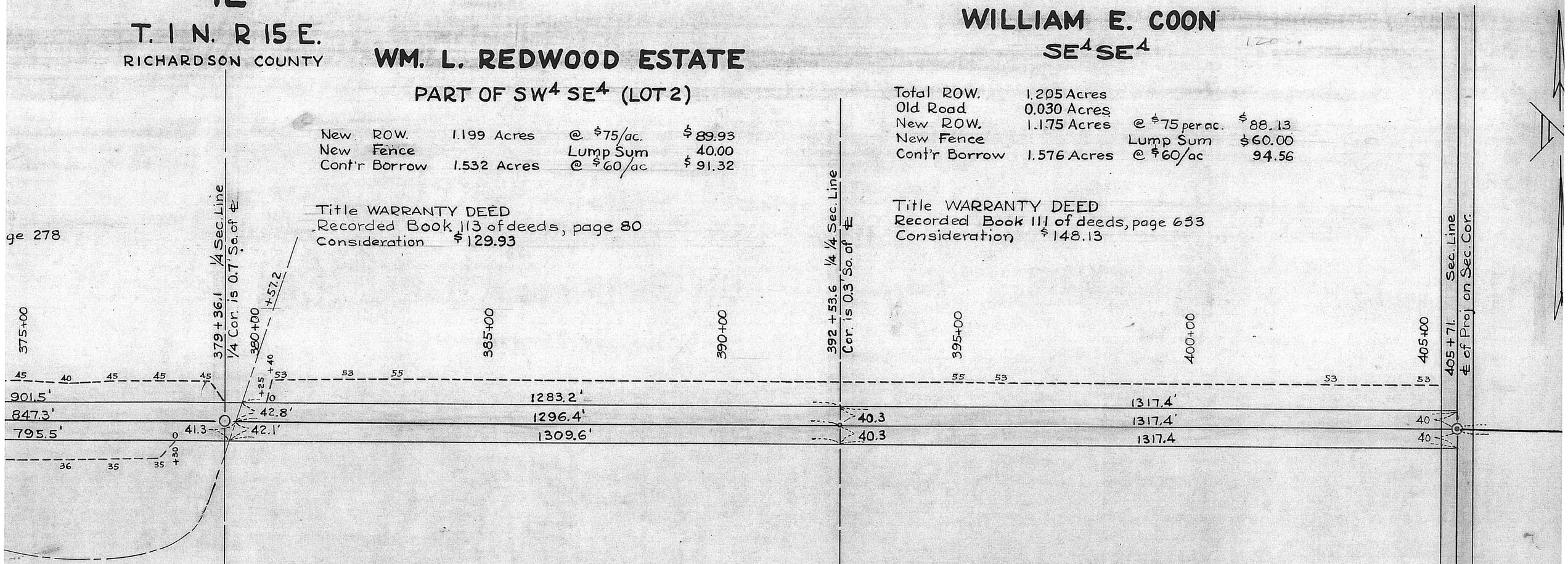

ge 278

MA WICKHAM

ETWEEN OLD CHANNELS
AS 371+08.7 & 379+57.2)

@ $75	$55.35
8Ac. @ $60	$32.28

D
Deeds, Page 79
35

ETHEL MAY LEHEW ET. AL.

LOT 1

New ROW. 1.208 Acres

CONDEMNATION:—Appraiser's Award—See NE4NE4

ETHEL MAY LEHEW ET. AL.

NE4NE4

New ROW. 1.214 Acres

CONDEMNATION
Appraisers Award, Both Lot 1 and NE4NE4 $291.65

13

T. 1 N. R. 15 E.

RICHARDSON COUNTY

END PROJECT FAS 51 B (1) STA 405+71 E

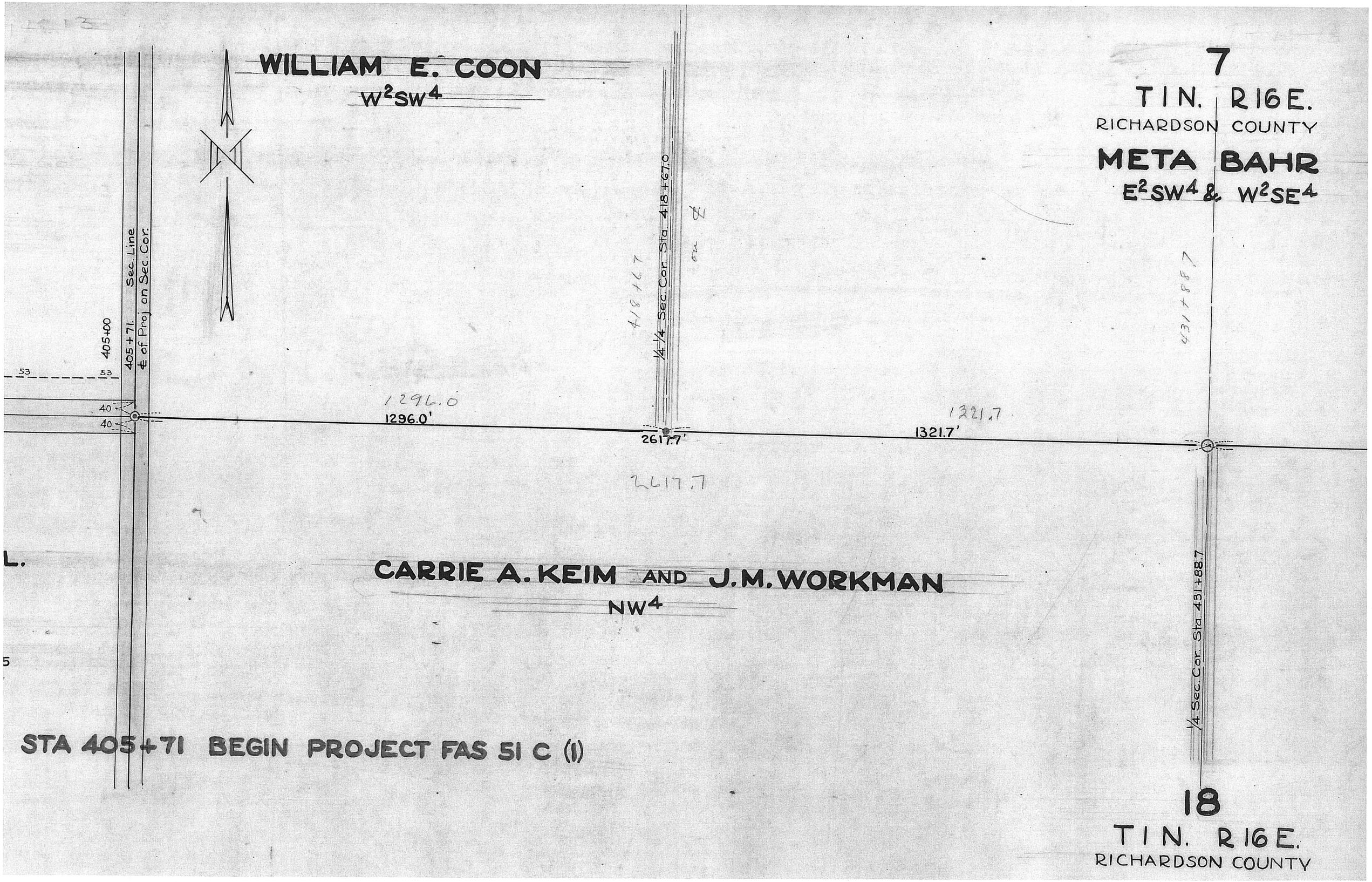
WILLIAM E. COON
W2SW4
7
T1N. R16E.
RICHARDSON COUNTY
META BAHR
E2SW4 & W2SE4
Sec. Line
℄ of Proj on Sec. Cor.
405+00
405+71
53
53
40
40
1296.0
1296.0'
1/4-1/4 Sec. Cor. Sta. 418+67.0
2617.7'
2617.7
1321.7
1321.7'
1/4 Sec. Cor. Sta. 431+88.7
CARRIE A. KEIM AND J.M. WORKMAN
NW4
STA 405+71 BEGIN PROJECT FAS 51 C (1)
18
T1N. R16E.
RICHARDSON COUNTY

7

T1N. R16E.

RICHARDSON COUNTY

META BAHR

E²SW⁴ & W²SE⁴

ANNE GERHART

E²SE⁴

431+88.7

445+12.7

1/4-1/4 Sec. Line Sta. 445+12.7

458+32.8

Sec. Line Sta. 458+32.8

Sec. Cor. on ℄ Δ=0°03' Lt.

Δ=0°03' Lt.

Scale on Plan 1151

1324

1324.0

2644.1'

1320.1'

2644.1

R. H. BOICE

NE⁴

1/4 Sec. Cor. Sta. 431+88.7

18

T1N. R16E.

RICHARDSON COUNTY

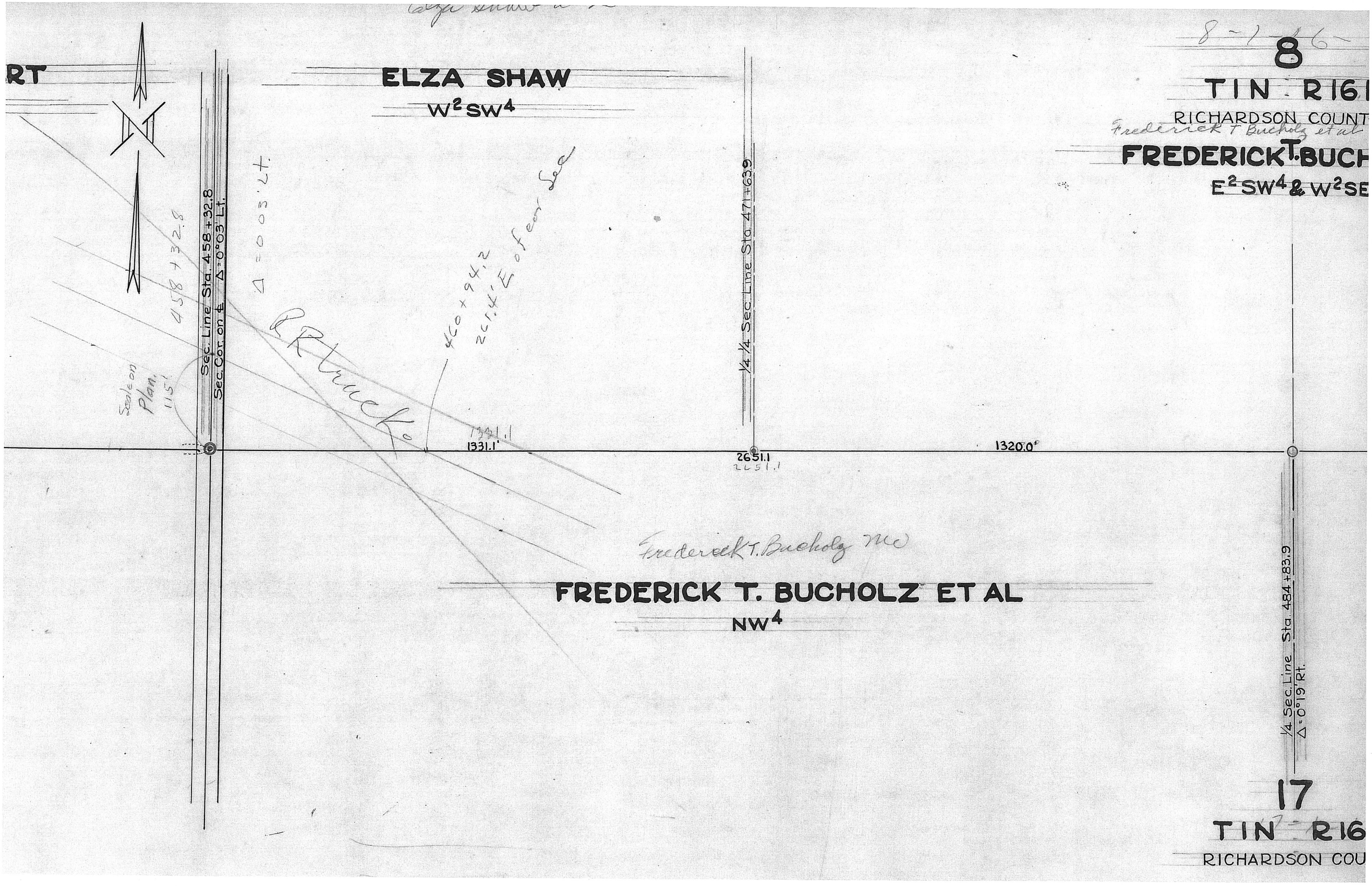

8-1-16
8
TIN R16
RICHARDSON COUNT
Frederick T Bucholz et al
FREDERICK T. BUCH
E2SW4 & W2SE
RT
ELZA SHAW
W2SW4
Sec. Line Sta. 458+32.8
Sec. Cor. on ℄ Δ=0°03' Lt.
Δ=0°03' Lt.
458+32.8
Scale on Plan. 115'
R R Track
460+94.2
261.4' E of cor Sec
1/4 1/4 Sec. Line Sta. 471+63.9
1331.1
1331.1'
2651.1
2651.1
1320.0'
Frederick T. Bucholz MC
FREDERICK T. BUCHOLZ ET AL
NW4
1/4 Sec. Line Sta. 484+83.9
Δ=0°19' Rt.
17
TIN R16
RICHARDSON COU

8-1-16

8

T1N - R16E

RICHARDSON COUNTY

Frederick T Bucholz et al E2SW & W2SE

FREDERICK T. BUCHOLZ ET AL

E2SW4 & W2SE4

Albert Zenther E2SE

ALBERT ZENTHER

E2SE4

1/4 1/4 Sec. Line Sta. 498+08.0

Sec. Line Sta. 511+28.9

Δ = 0°17' Lt.

1324.1'

2645.0'

2645.0

1320.9'

Drexel & Everett Sibberson NE

DREXEL AND EVERETT SIBBERSON

NE4

1/4 Sec. Line Sta. 484+83.9

Δ = 0°19' Rt.

17

T1N - R16E

RICHARDSON COUNTY


9
T1N. R16E.
RICHARDSON COUNTY
GEO. SCHOOL
SW4SW4
W. G. GOLDNER
SE4SW4
SARAH WYATT
Sec. Line Sta. 511+28.9
Δ = 0°17' Lt.
Sta. 524+61.0 Property line
1/4 Sec. line
Sta. 537+92.0
1332.1'
1333.1'
1330.0'
1247.5'
333'
5 rods
E. H. BAHR
NW4NW4
MABEL BOOSE
Pt. of NE4NW4
1/4 1/4 Sec. line Sta. 524+62.0
Sta. 537+09.5 Property line
16
T1N. R16E.
RICHARDSON COUNTY

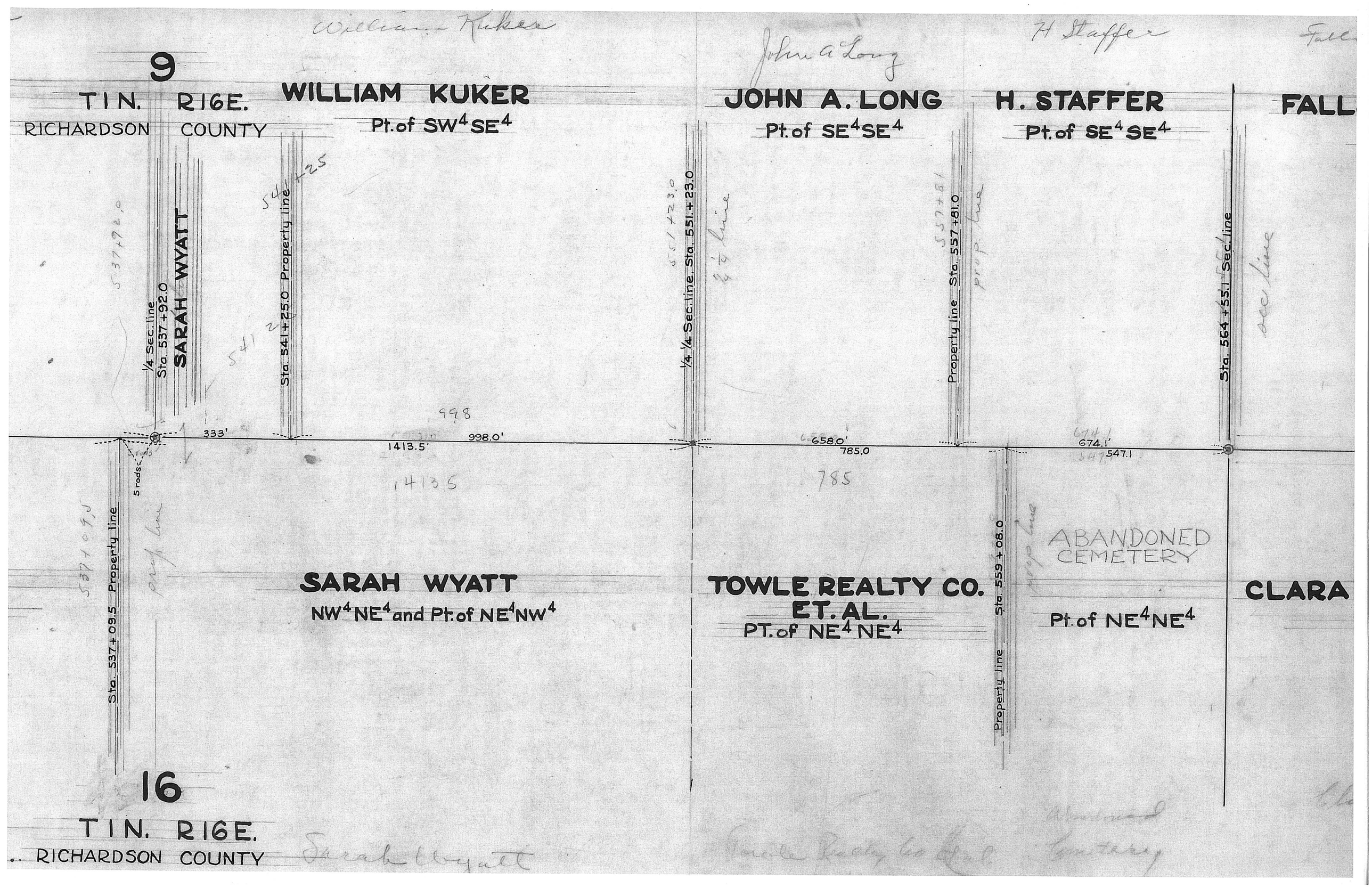
9
TIN. R16E.
RICHARDSON COUNTY
WILLIAM KUKER
Pt. of SW4SE4
JOHN A. LONG
Pt. of SE4SE4
H. STAFFER
Pt. of SE4SE4
FALL
SARAH WYATT
1/4 Sec. line
Sta. 537+92.0
Sta. 541+25.0 Property line
1/4 1/4 Sec. line Sta. 551+23.0
Property line Sta. 557+81.0
Sta. 564+55.1 Sec. line
333'
998.0'
1413.5'
658.0'
785.0
674.1'
547.1
5 rods
Sta. 537+09.5 Property line
SARAH WYATT
NW4NE4 and Pt. of NE4NW4
TOWLE REALTY CO. ET. AL.
PT. of NE4NE4
Sta. 559+08.0
Property line
ABANDONED CEMETERY
Pt. of NE4NE4
CLARA
16
TIN. R16E.
RICHARDSON COUNTY

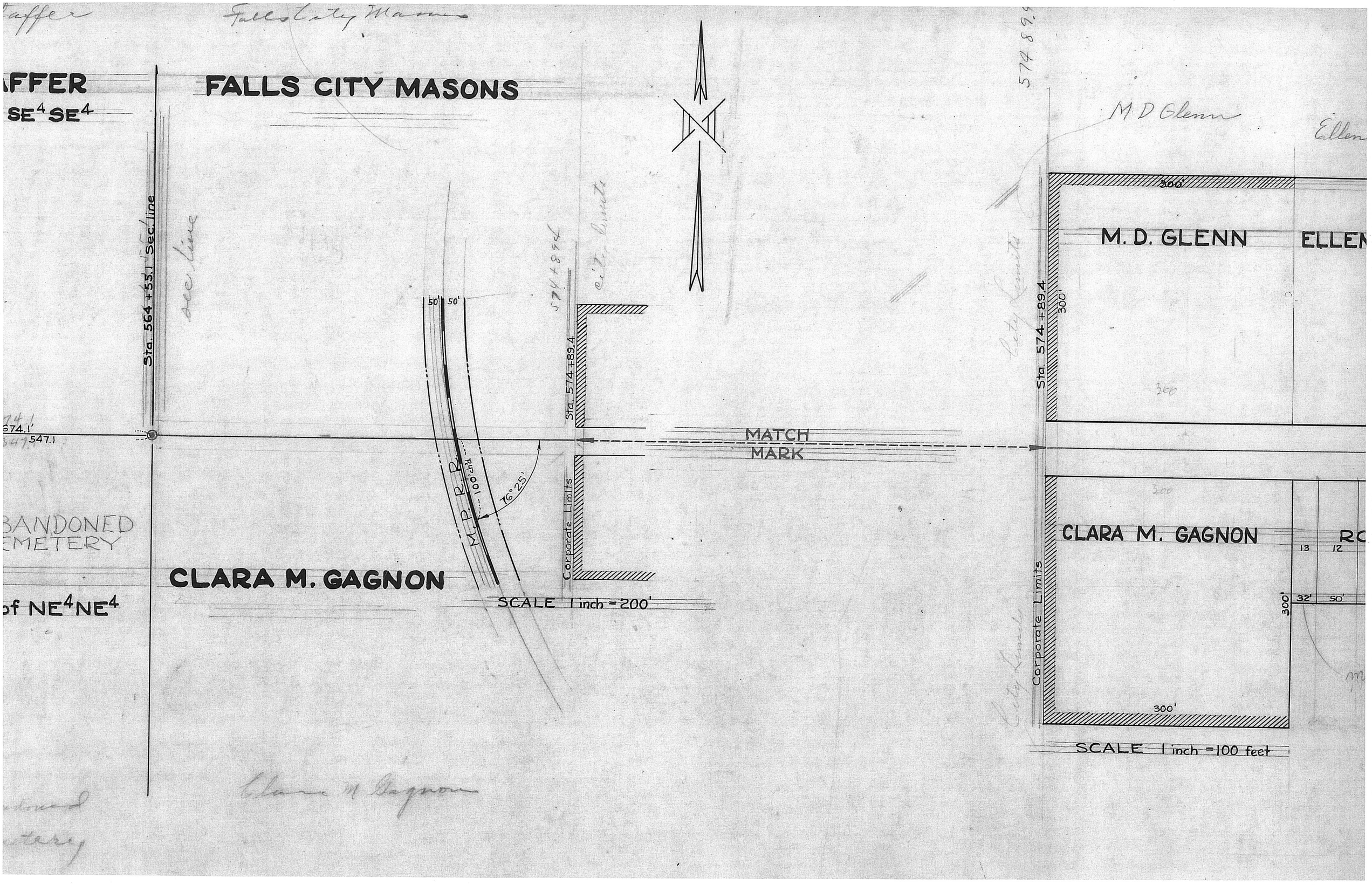

Taffer
Falls City Masons
AFFER
SE4 SE4
FALLS CITY MASONS
Sta. 564 + 55.1 Sec. line
sec. line
574 + 89.4
city limits
50'
50'
Sta. 574 + 89.4
MATCH
MARK
M.P. R.R.
100' ch'd
76° 25'
Corporate Limits
BANDONED
EMETERY
CLARA M. GAGNON
of NE4 NE4
SCALE 1 inch = 200'
M D Glenn
Ellen
300'
M. D. GLENN
ELLEN
Sta. 574 + 89.4
300'
300
CLARA M. GAGNON
RO
13
12
32'
50'
300'
Corporate Limits
City Limits
300'
SCALE 1 inch = 100 feet
Clara M Gagnon

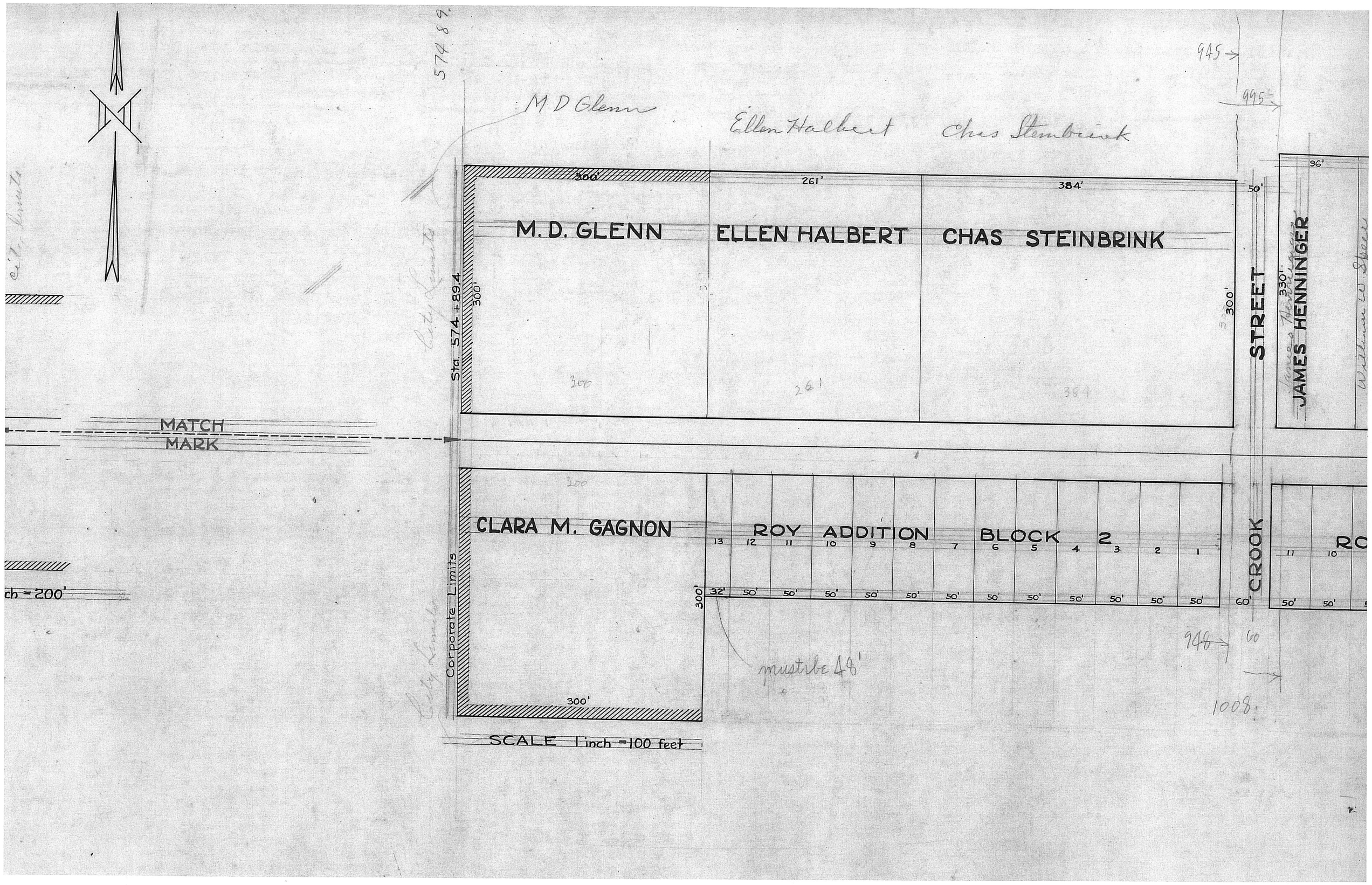
M D Glenn
Ellen Halbert
Chas Steinbrink
945
995
574 89.
300'
261'
384'
50'
96'
M. D. GLENN
ELLEN HALBERT
CHAS STEINBRINK
Sta. 574 + 89.4
300'
300'
STREET
330'
JAMES HENNINGER
MATCH
MARK
CLARA M. GAGNON
ROY ADDITION BLOCK 2
13 12 11 10 9 8 7 6 5 4 3 2 1
32' 50' 50' 50' 50' 50' 50' 50' 50' 50' 50' 50' 50'
300'
300'
CROOK
60'
11 10
50' 50'
must be 48'
948
60
1008
Corporate Limits
City Limits
SCALE 1 inch = 100 feet
ch = 200'

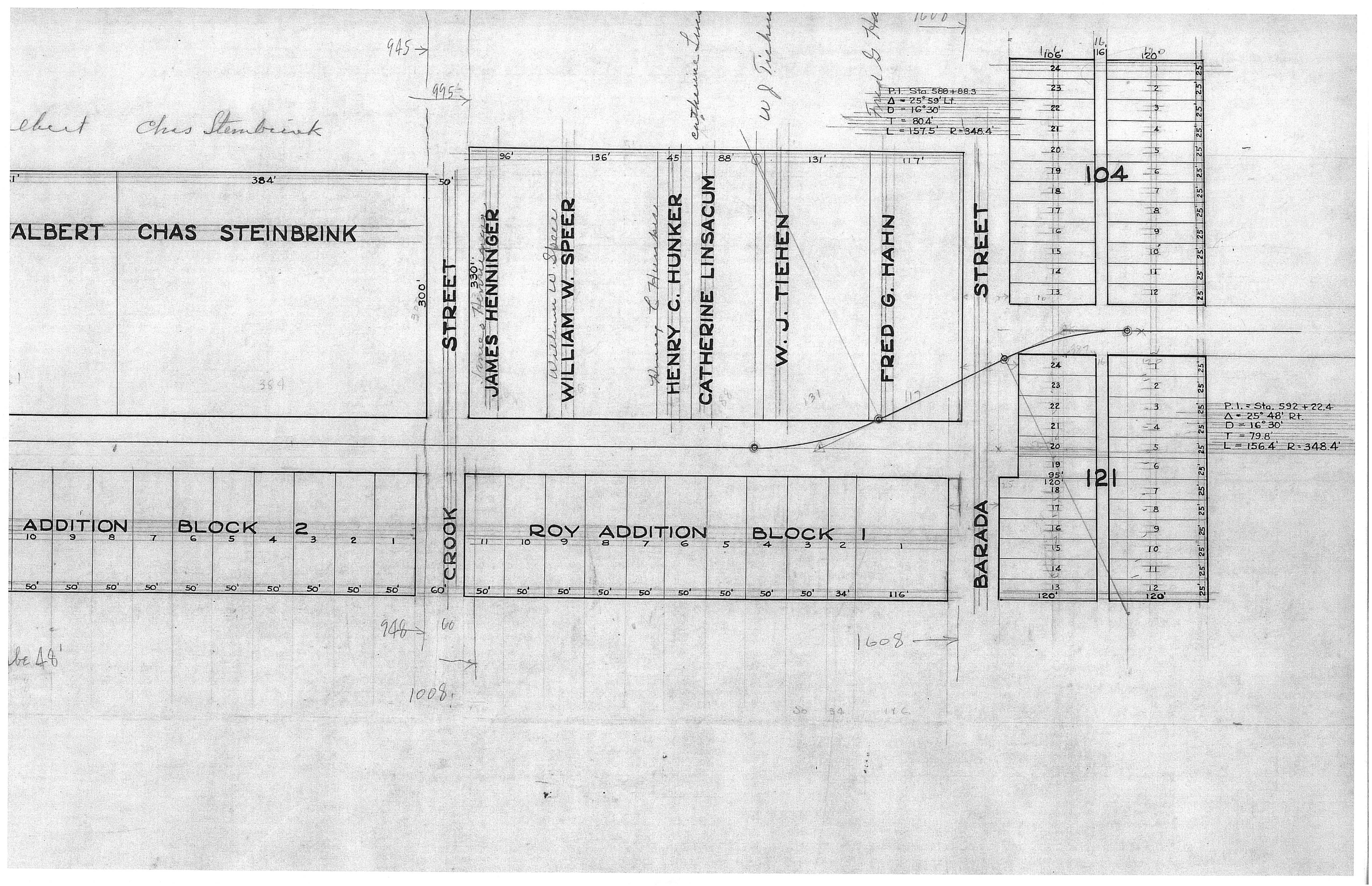

Chas Steinbrink
ALBERT CHAS STEINBRINK
384'
300'
50'
STREET
JAMES HENNINGER
WILLIAM W. SPEER
HENRY C. HUNKER
CATHERINE LINSACUM
W. J. TIEHEN
FRED G. HAHN
96'
136'
45
88'
131'
117'
330'
P.I. Sta. 588+88.3
Δ = 25° 59' Lt.
D = 16° 30'
T = 80.4'
L = 157.5' R = 348.4'
104
106'
120'
121
P.I. = Sta. 592 + 22.4
Δ = 25° 48' Rt.
D = 16° 30'
T = 79.8'
L = 156.4' R = 348.4'
ADDITION BLOCK 2
CROOK
ROY ADDITION BLOCK 1
BARADA
50'
60'
116'
34'
1608
1008