FED ROAD DIV NO	STATE	FED AID PROJ NO	FISCAL YEAR	SHEET NO
5	NEB.	S-418 (3)		1

STATE OF NEBRASKA
DEPARTMENT OF ROADS
BUREAU OF HIGHWAYS
PLAN AND PROFILE OF PROPOSED
STATE HIGHWAY
FEDERAL AID SECONDARY PROJECT
DU BOIS EAST
PAWNEE & RICHARDSON COUNTIES

INDEX OF SHEETS

NO. 2 - S-418 (3)

SHEET NO. 1. TITLE PAGE.
" " 2. TYPICAL CROSS-SECTION OF IMPROVEMENT
" " 2-S Summary of Quantities
" " 2-L Tabulation of Soil Survey Borings
" " 3. Plan and Profile Sta. 0+11 to Sta. 30+00
" " 4. " " " " 30+00 " " 60+00
" " 5. " " " " 60+00 " " 90+00
" " 6 " " " " 90+00 " " 120+00
" " 7 " " " " 120+00 " " 150+00
" " 8. " " " " 150+00 " " 180+00
" " 9. " " " " 180+00 " " 210+00
" " 10. " " " " 210+00 " " 240+00
" " 11. " " " " 240+00 " " 270+00
" " 12. " " " " 270+00 " " 300+00
" " 13. " " " " 300+00 " " 318+26
" " 14. " " " of Channel Excavation
" " 15 to 26 Computations and Slopestake Data
" " 27 to 66 Cross Sections
" " ~~67 to 72 Cross Sections at Culvert Sites~~
" " 73 Details of Construction Plan S 418 (3)-1 (6-Sheets)
" " 74 " " " " S 418 (3)-2 (2-Sheets)
" " 75 " " " " S 418 (3)-1C
" " 76 " " " " S 418 (3)-2C
" " 77 " " " " 414-J-R4 (2-Sheets)
" " 78 " " " " 414-N2
" " 79 " " " " 423-G
" " 80 " " " " 1542-A
" " 81 " " " " 1644 (9-Sheets)
" " 82 " " " " 1666-A (2-Sheets)
" " 83 " " " " 1686 (3-Sheets)
" " 84 " " " " 1687-B
" " 85 " " " " 1699-R2
" " 86 " " " " 1718-A
" " 87 " " " " 1723-B-R2
" " 88 " " " " 1742-A-R1
" " 89 " " " " 1742-B
" " 90 " " " " 1742-D-R1
" " 91 " " " " 1742-E-R1
" " 92 " " " " 1742-F

RIGHT OF WAY DIVISION

-LEGEND-

- New R.O.W. - Non-Controlled Access
- New R.O.W. - Controlled Access
- Previous R.O.W.
- Channel
- Dike
- Access Road
- R.R. Easement
- Fill Encroachment
- ---

Drawn: Dec. - 1959

CONVENTIONAL SIGNS

- STATE LINE
- COUNTY LINE
- CITY or VILLAGE LIMITS
- SECTION LINE
- FENCE LINE
- GUARD RAIL
- RAILROADS
- RIGHT-OF-WAY LINE
- R.O.W. & CONTROLLED ACCESS LINE
- CONTROLLED ACCESS LINE
- TRAVELED WAY
- BASE or SURVEY LINE
- DYKE
- CULVERTS
- POWER POLE
- TELEPHONE or TELEGRAPH POLE
- MARSH
- HEDGE
- TREES
- GROUND ELEVATION
- GRADE ELEVATION

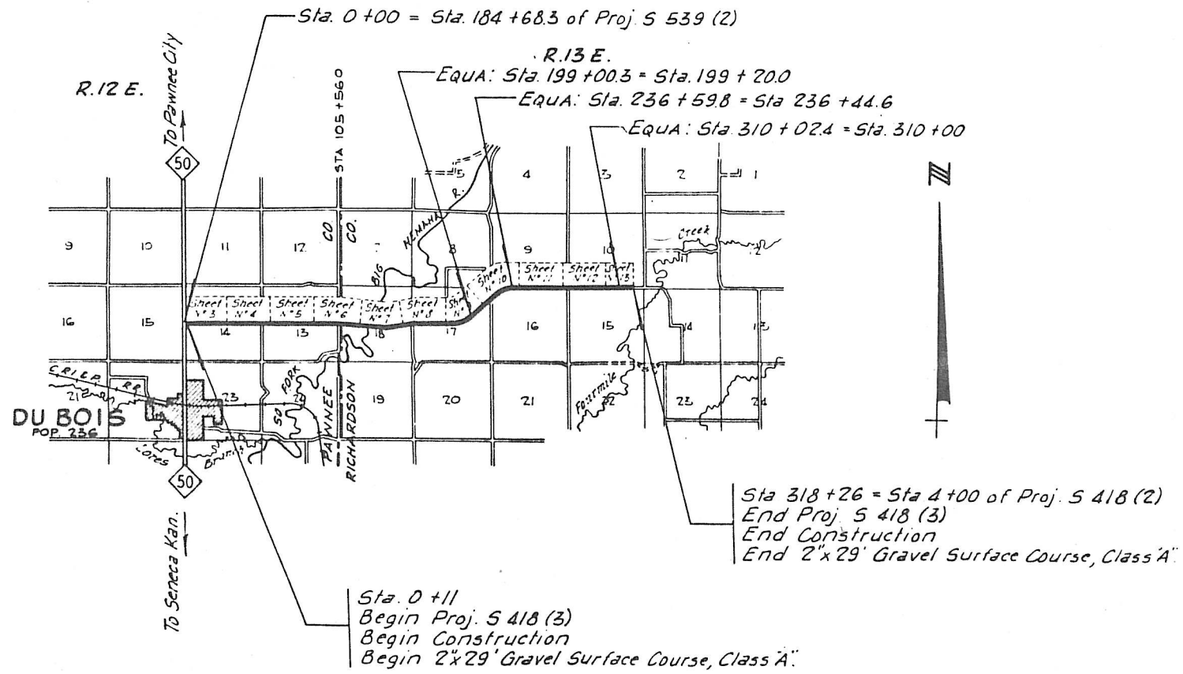

EQUATION

Sta 199+00.3 = Sta. 199+20.0
Sta. 236+59.8 = Sta. 236+44.6
Sta 310+02.4 = Sta. 310+00.0

EXCEPTIONS

FROM STA.	TO STA.	INCLUDED IN THIS LAYOUT

TOTAL LENGTH OF EXCEPTIONS FEET
TOTAL NET LENGTH OF Proj S 418 (3) 31,812.9 FEET 6.025 MILES

APPROVED May 13 1959

DESIGN ENGINEER

STATE ENGINEER

DEPARTMENT OF COMMERCE
BUREAU OF PUBLIC ROADS

APPROVED

DIVISION ENGINEER

K-LEACE TRACING CLOTH — CHARLES BRUNING CO., INC.

FED ROAD DIV NO	STATE	FED AID PROJ NO	SHEET NO
5	NEBR	S-418(3)	3

SEC. 14-T1N-R12E

Tract #1
Otto Sher
W½ NW¼

Ease. for Channel Change

0.29 ACRE

0.26 ACRE

DA = 4.39 Ac

Cultivated

Pasture

Alfalfa

Tract #2
R E Stepanek
E½ NW¼

Tract #3
L. F. Korber
SW¼

SECTION 14

Bottle Cap Brace P

Bottle Cap Cor Fe Post

Top Brace P

FED ROAD DIV NO	STATE	FED AID PROJ NO	SHEET NO
5	NEBR	S-418(3)	4

SEC. 14-T1N-R12E
L. F. Korber, NE¼
Tract #4

SEC. 13-T1N-R12E
A. C. Farwell, W½ NW¼
Tract #6

Cultivated

Pasture

Alfalfa

Tract #5
L. B. Farwell, SE¼
Sec. 14-T1N-R12E

SECTION 14

Tract #7
A. C. Farwell, W½ SW¼
SECTION 13

FED. ROAD DIV. NO.	STATE	FED. AID PROJ. NO.	SHEET NO.	TOTAL SHEETS
5	NEBR.	S-418(3)	5	

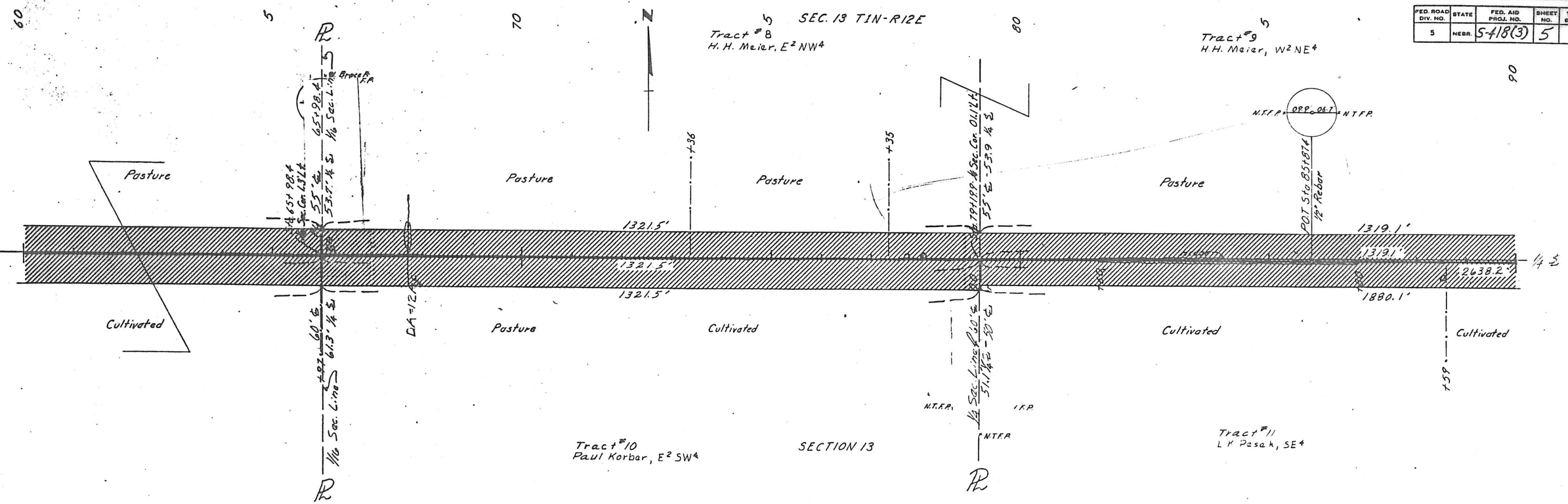

FED. ROAD DIV. NO.	STATE	FED. AID PROJ. NO.	SHEET NO.	TOTAL SHEETS
5	NEBR.	S-418(3)	6	

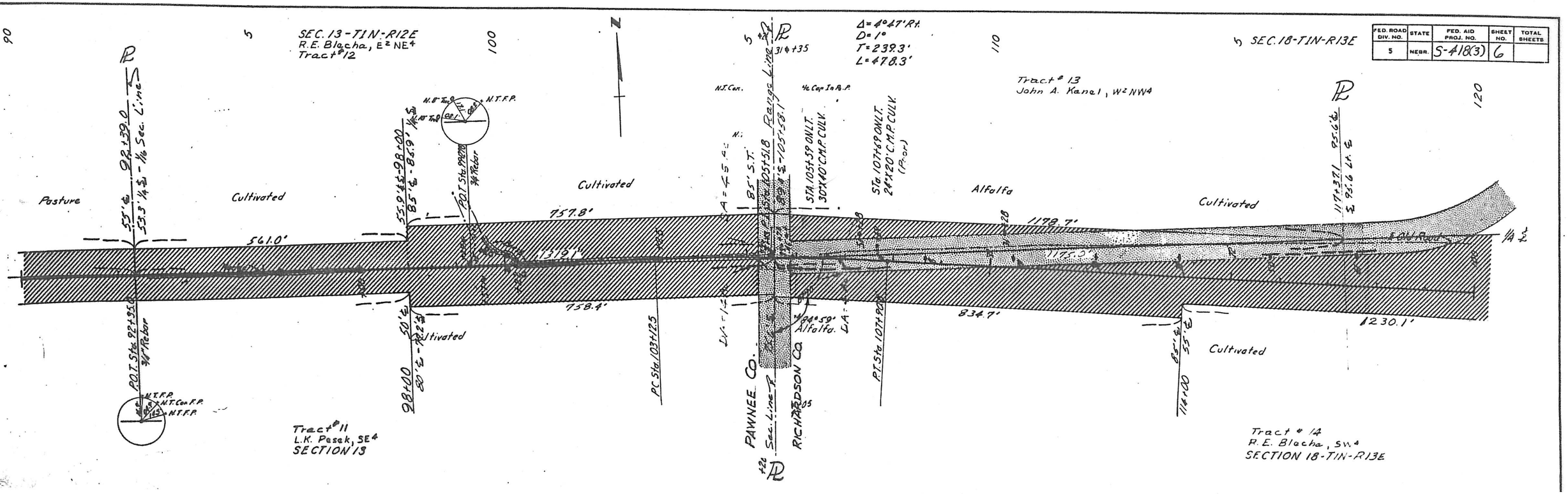

FED ROAD DIV. NO	STATE	FED. AID PROJ. NO.	SHEET NO.	TOTAL SHEETS
5	NEBR	S-418(3)	7	

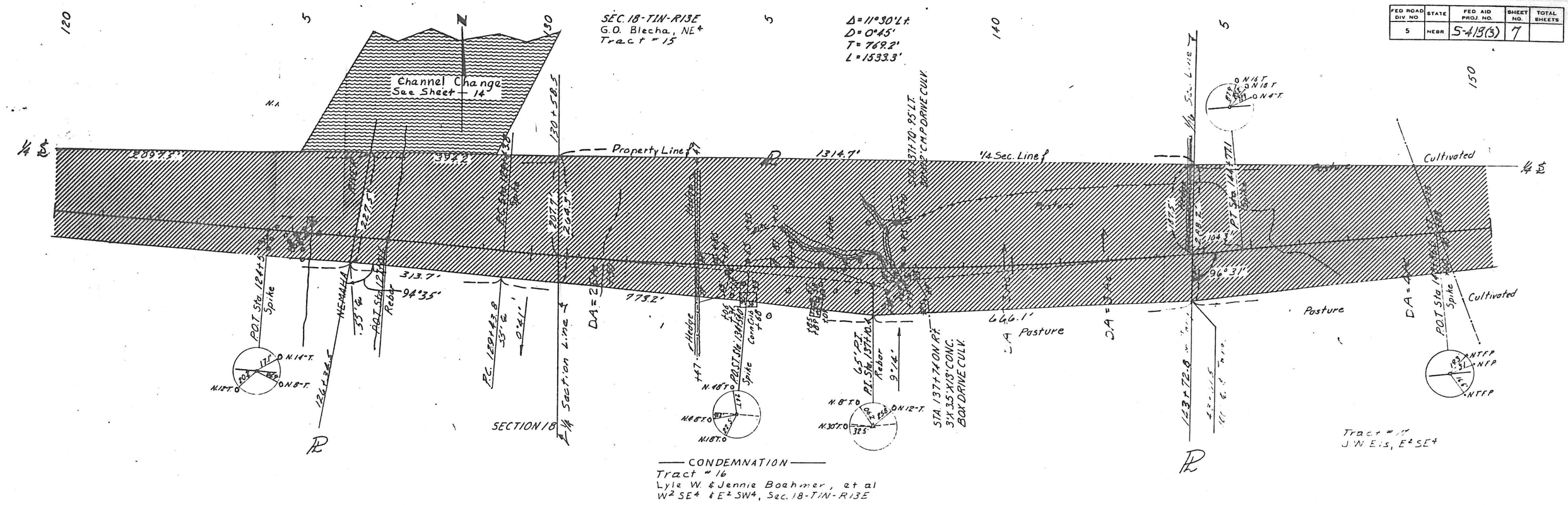

FED ROAD DIV. NO	STATE	FED. AID PROJ. NO.	SHEET NO	TOTAL SHEETS
5	NEBR	S-418(3)	8	

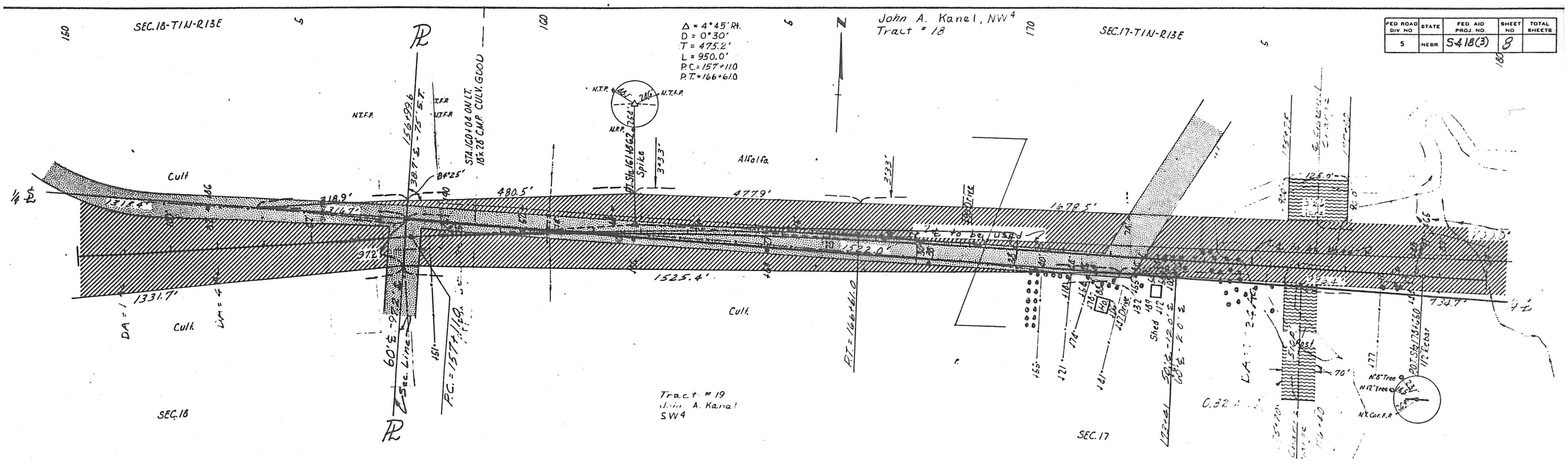

FED. ROAD DIV. NO.	STATE	FED. AID PROJ. NO.	SHEET NO.	TOTAL SHEETS
5	NEBR.	S-418 (3)	9	

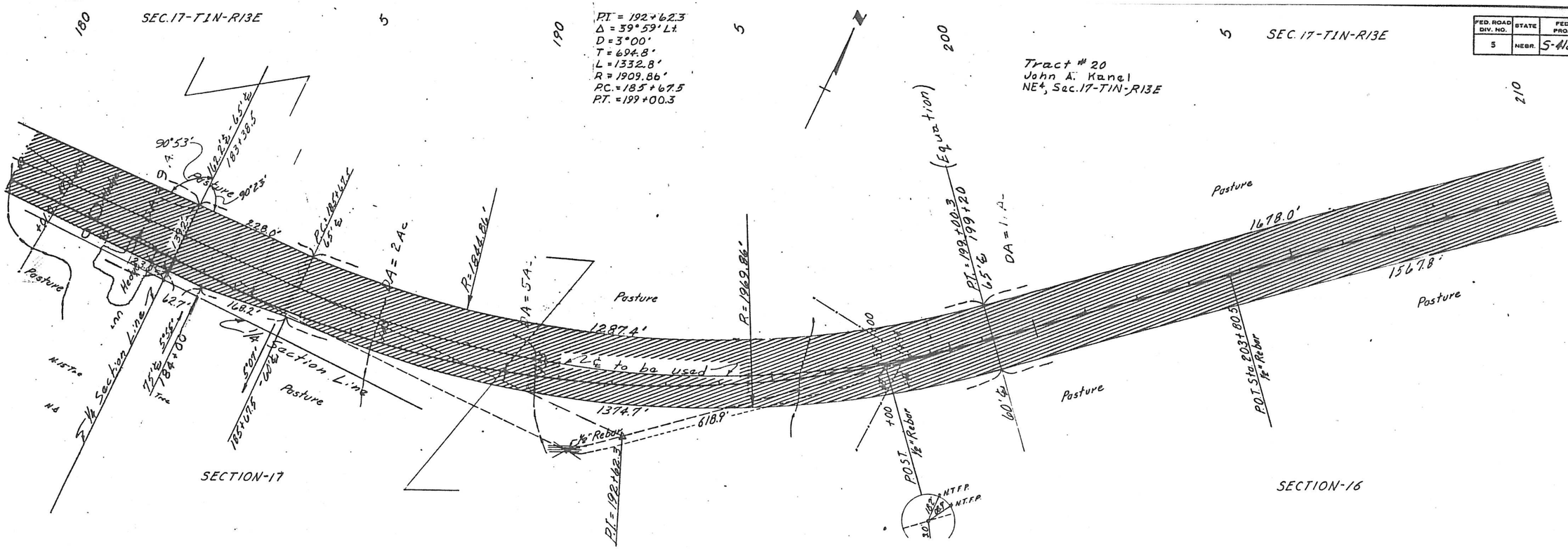

FED. ROAD DIV. NO.	STATE	FED. AID PROJ. NO.	SHEET NO.	TOTAL SHEETS
5	NEBR.	S-418(3)	10	

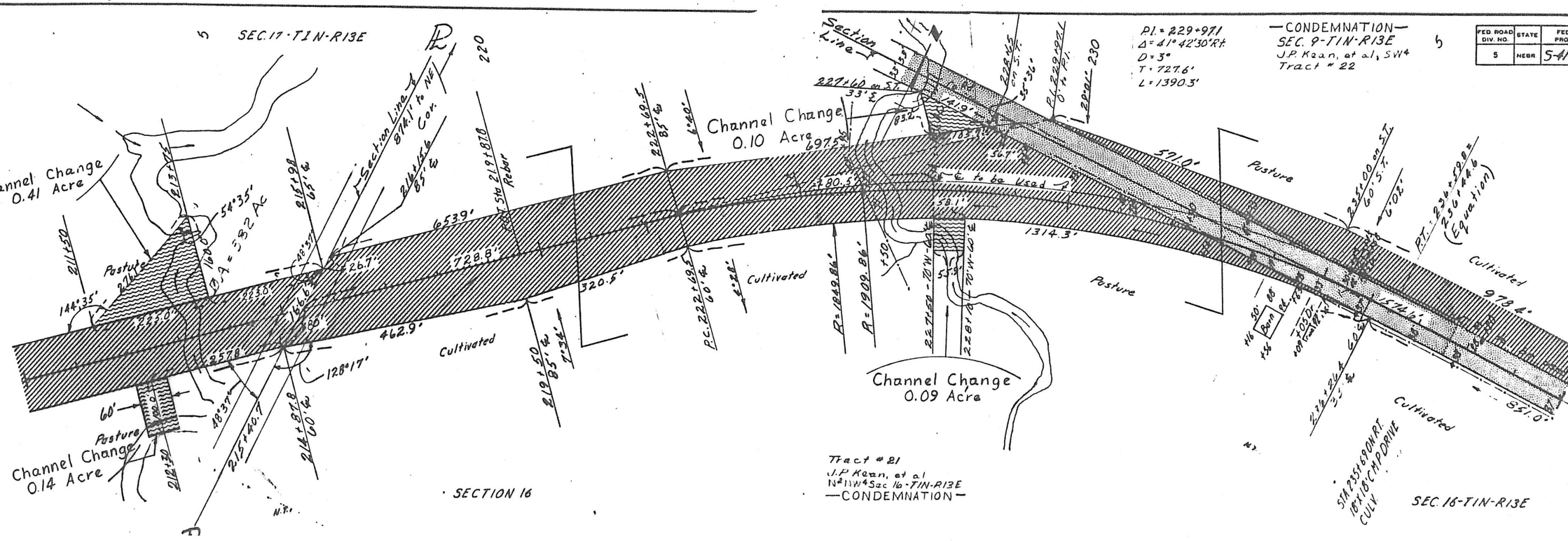

FED. ROAD DIV. NO.	STATE	FED. AID PROJ. NO.	SHEET NO.	TOTAL SHEETS
5	NEBR	S-418(3)	11	

SEC. 9-T1N-R13E — CONDEMNATION —
J.P. Kean, et al, SW¼SE¼
Tract #23

Tract #25
E Harness, E½ SE¼

Cult.
Pasture
Past.
Cult.
Barn Yard
Chicken Ho.
Drive
Well
Section Line
¼ Section Line
¼ ¼ Section Line
Mail Box
STA. 244+63.2 CONC. BOX
STA. 252+00 CONC. BOX
STA. 255+27.9 CONC. BOX
STA. 261+53 CONC. BOX
STA. 264+00 CONC. BOX
D.A. = 35.7 Ac.
Brush
Dist.
Line
721.6'
324.1'
285.4'
13375'
13290'
1336.9'
664.8'
379.7'
287.6'
358.6'
632.9'
Tract #26
A Blecha, NE¼

SEC. 16-T1N-R13E
M.C. Turner, NW¼NE¼
Tract #24

FED ROAD DIV NO	STATE	FED AID PROJ NO	SHEET NO	TOTAL SHEETS
5	NEBR	S-418(3)	12	

SEC. 10-T1N-R13E
E.W. Ast, W½SW¼
Tract #27

E.W. Ast, SE¼SW¼
Tract #28

Tract #31
German Reformed Sa...
Church Society
No ROW Taken

Pasture
Cult.
Cemetery
Church
School Ho. – District #65
Shed
Flag Pole
Well
¼ Sec. Line
¼ ¼ Sec. Line
¼ Sec. Line
STA. 272+36 CONC. BOX
STA. 281+00 CONC. BOX
STA. 282+30 CONC. BOX
STA. 285+65 OVLT
STA. 294+00 CONC. BOX
STA. 296+35 OVLT
STA. 297+23 CONC. BOX
D.A. = 73 Ac.
1095.9'
1333.9'
1334.0'
238.0'
699.5'
700.0'
851.0'
418.0'
477.3'
Tract #29
L. Crouch, W½NW¼
SEC. 15-T1N-R13E

Tract #30
V.I. Kesling, E½NW¼

FED. ROAD DIV. NO.	STATE	FED. AID PROJ. NO.	SHEET NO.	TOTAL SHEETS
5	NEBR.	S-418(3)	13	

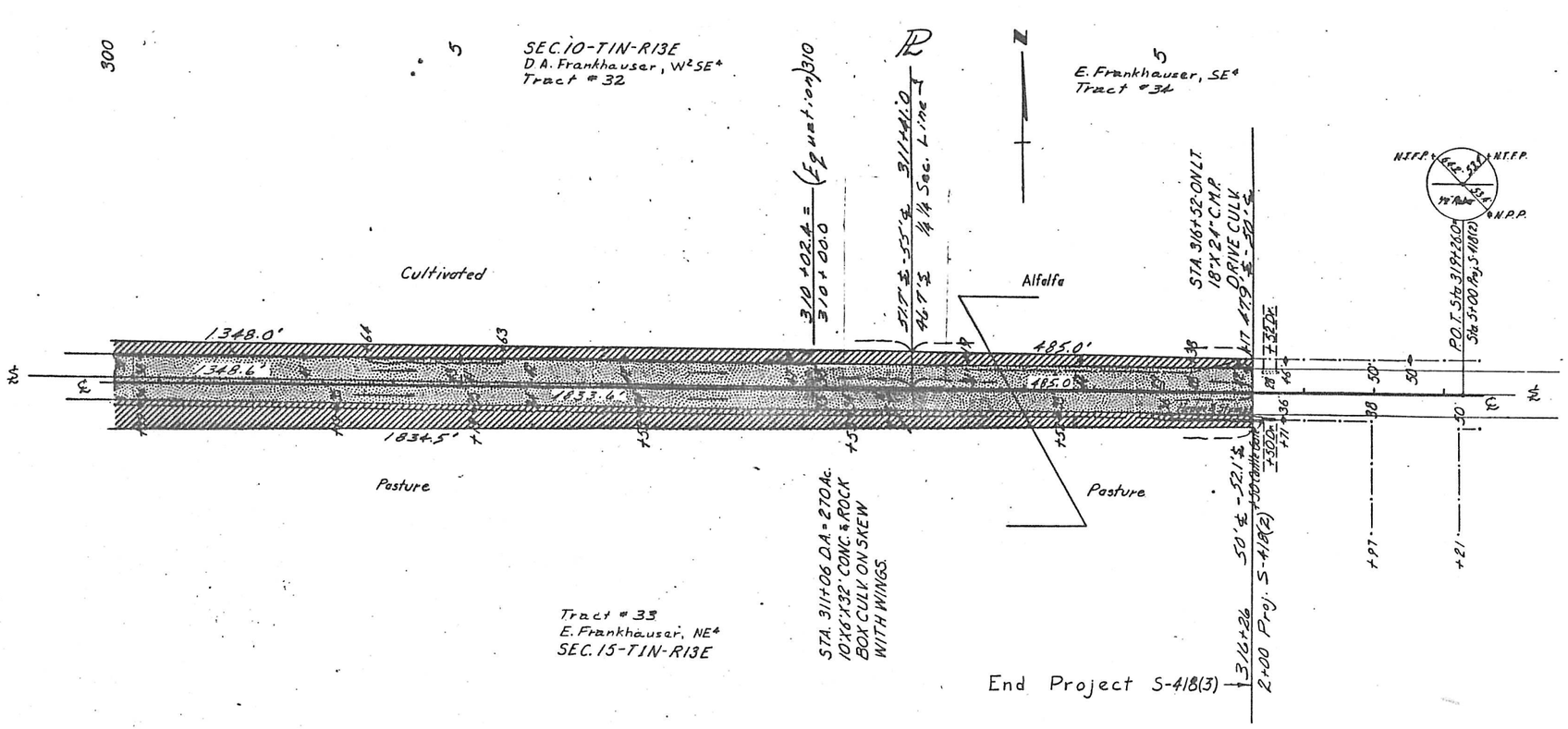
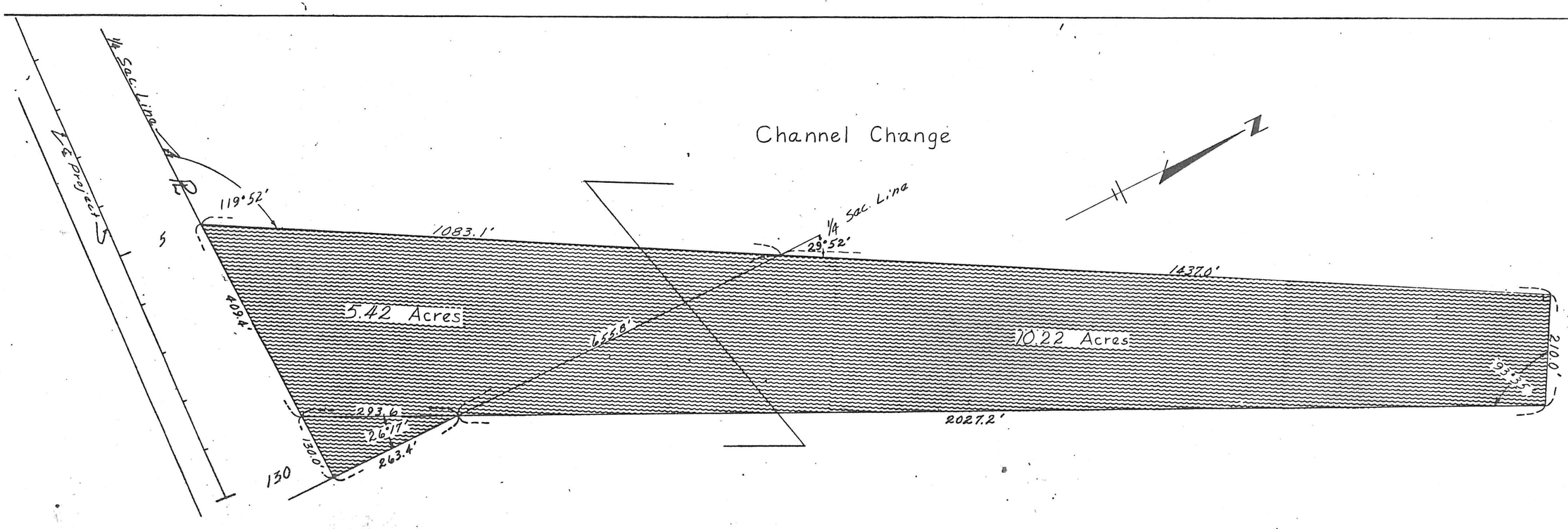
		S-418(3)	14