(4)

FED. ROAD DIV. NO.	STATE	FED. AID PROJ. NO.	FISCAL YEAR	SHEET NO.	TOTAL SHEETS
5	NEB.	S-51(9)		1	

STATE OF NEBRASKA
DEPARTMENT OF ROADS AND IRRIGATION
BUREAU OF HIGHWAYS
PLAN AND PROFILE OF PROPOSED
STATE HIGHWAY
FEDERAL AID SECONDARY PROJECT
SALEM - FALLS CITY
RICHARDSON COUNTY

INDEX OF SHEETS

SHEET NO. 1. TITLE PAGE.
" " 2. TYPICAL CROSS-SECTION OF IMPROVEMENT NO. 2-S-51(9)

" " 2S Summary of Quantities

" " 3 Plan and Profile Sta 362+00 to Sta 363+00
" " 4 " " " " 363+00 " " 390+00
" " 5 " " " " 390+00 " " 420+00
" " 6 " " " " 420+00 " " 450+00
" " 7 " " " " 450+00 " " 480+00
" " 8 " " " " 480+00 " " 501+50

" " 9 to 50 Cross Sections

" " 51 Detail of Construction Plan 414 J R3 (2 sheets)
" " 52 " " " " 414 N2
" " 53 " " " " 423 F
" " 54 " " " " 1822 A1 R2
" " 55 " " " " 1822 A3 R2
" " 56 " " " " 1699 R1
" " 57 " " " " 1718 A
" " 58 " " " " 1713 B R1

PROPOSED WORK

CONSTRUCTION	STA. TO STA.	CONTRACTED	FUNDS

COMPLETED WORK

CONSTRUCTION	STA. TO STA.	CONTRACTED	FUNDS

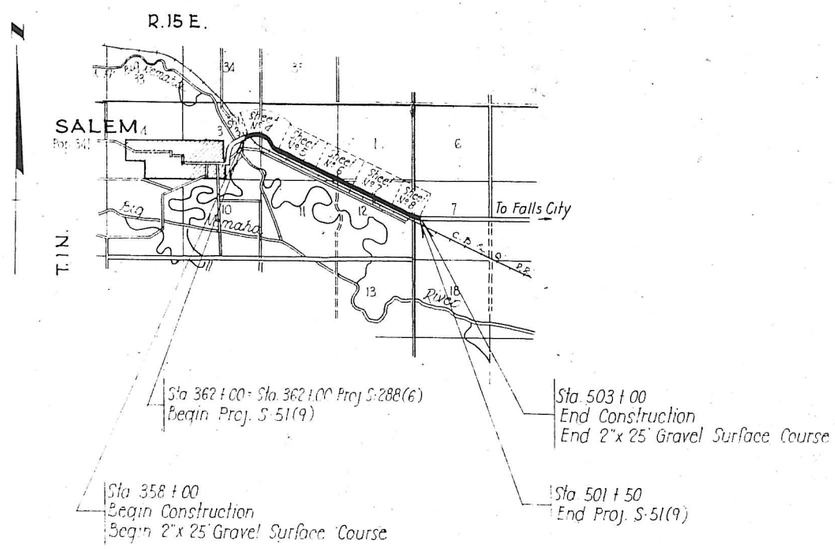

RIGHT OF WAY SECTION

—LEGEND—

New R.O.W. - Non-Controlled Access
New R.O.W. - Controlled Access
Previous R.O.W.
Borrow
Channel

CONVENTIONAL SIGNS

STATE AND NATIONAL LINE
COUNTY LINE
CITY OR VILLAGE
SECTION LINE
FENCE LINE
GUARD RAIL
RIGHT OF WAY LINE
TRAVELED WAY
RAILROADS
BASE OR SURVEY LINE

DYKE
CULVERTS
POWER POLE
TELEPHONE OR TELEGRAPH POLE
MARSH
HEDGE
TREES
GROUND ELEVATION
GRADE ELEVATION

EQUATIONS

EXCEPTIONS

FROM STA. TO STA. INCLUDED IN THIS LAYOUT

TOTAL LENGTH OF EXCEPTIONS FEET
TOTAL NET LENGTH OF Proj. S-51(9) 13,950 FEET 2642 MILES

APPROVED June 25 1956

W. W. Mengel
DESIGN ENGINEER

S. N. Ross
STATE ENGINEER

DEPARTMENT OF COMMERCE
BUREAU OF PUBLIC ROADS
APPROVED
[redacted]
DISTRICT ENGINEER DATE

FED. ROAD DIV. NO.	STATE	FED. AID PROJ. NO.	SHEET NO.	TOTAL SHEETS
5	NEBR.	S-51(9)	3	

Salem Southeast
Richardson Co

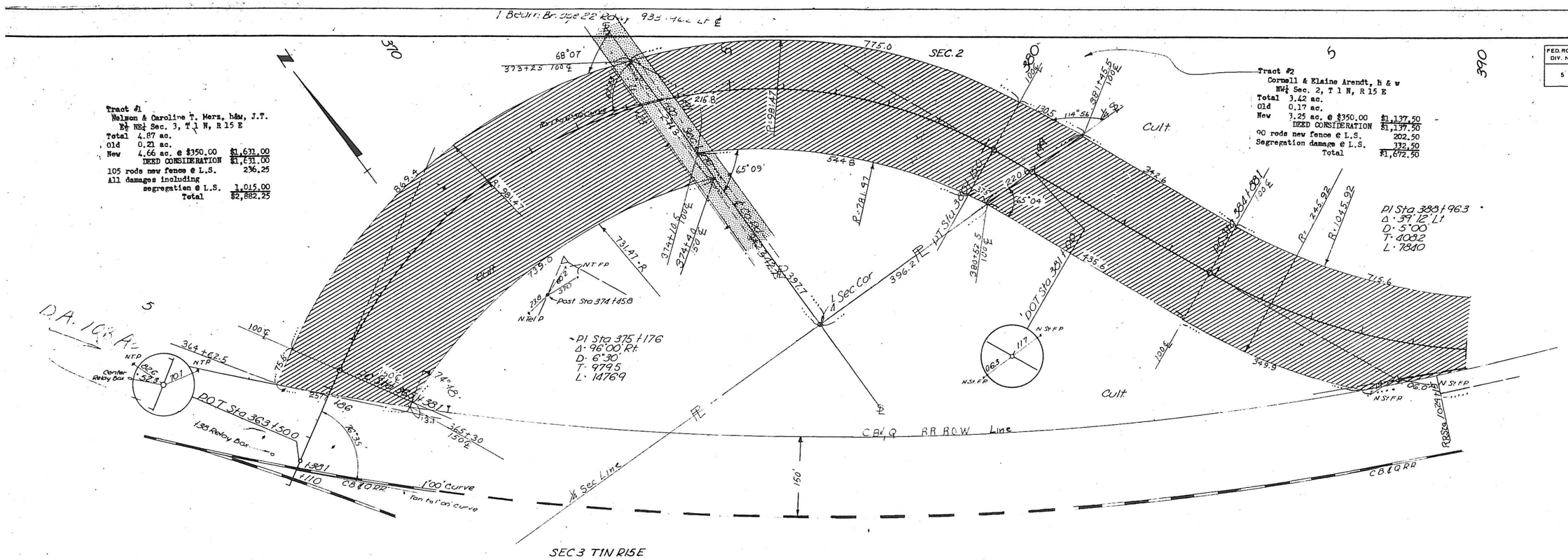

FED. ROAD DIV. NO.	STATE	FED. AID PROJ. NO.	SHEET NO.	TOTAL SHEETS
5	NEBR.	S-51(9)	4	

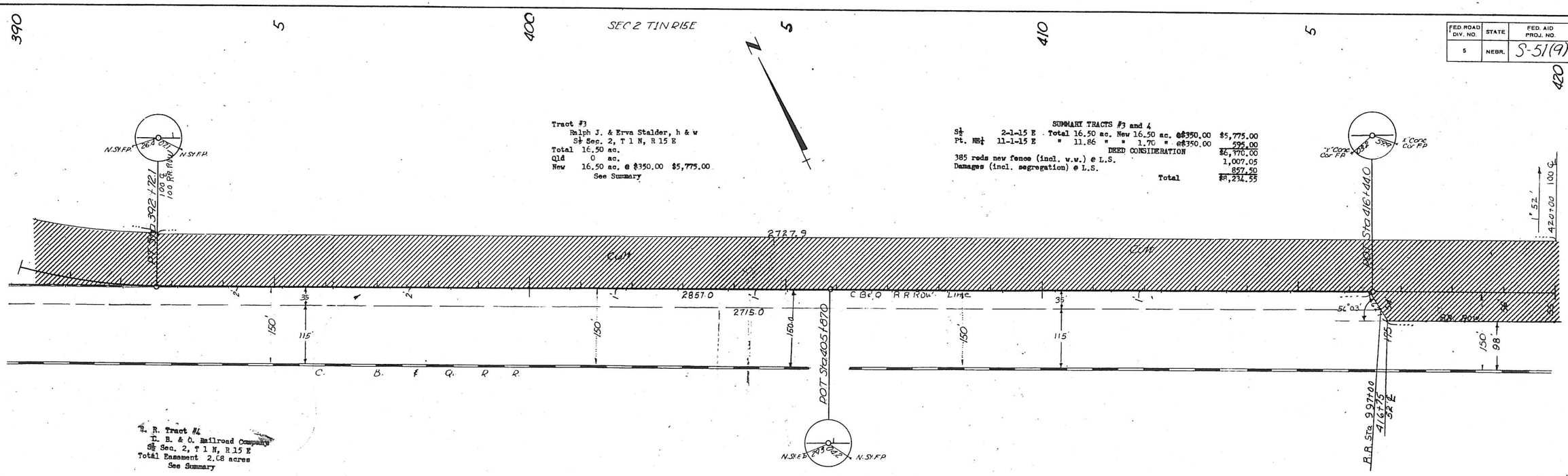

FED. ROAD DIV. NO.	STATE	FED. AID PROJ. NO.	SHEET NO.	TOTAL SHEETS
5	NEBR.	S-51(9)	5	

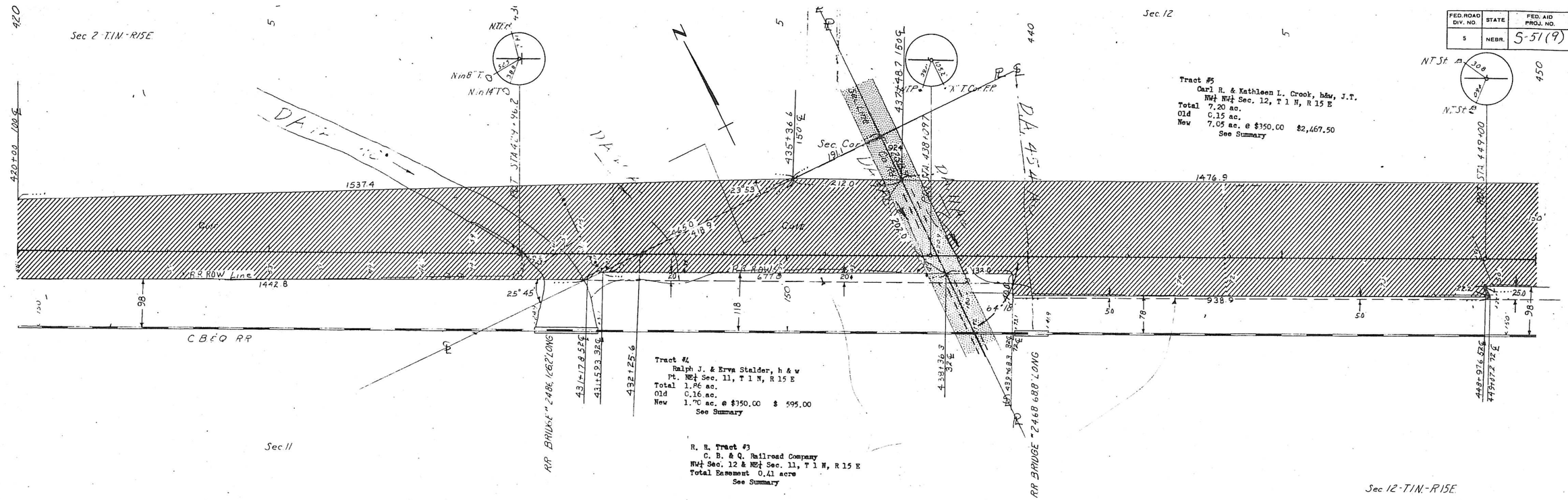

FED. ROAD DIV. NO.	STATE	FED. AID PROJ. NO.	SHEET NO.	TOTAL SHEETS
5	NEBR.	S-51(9)	6	

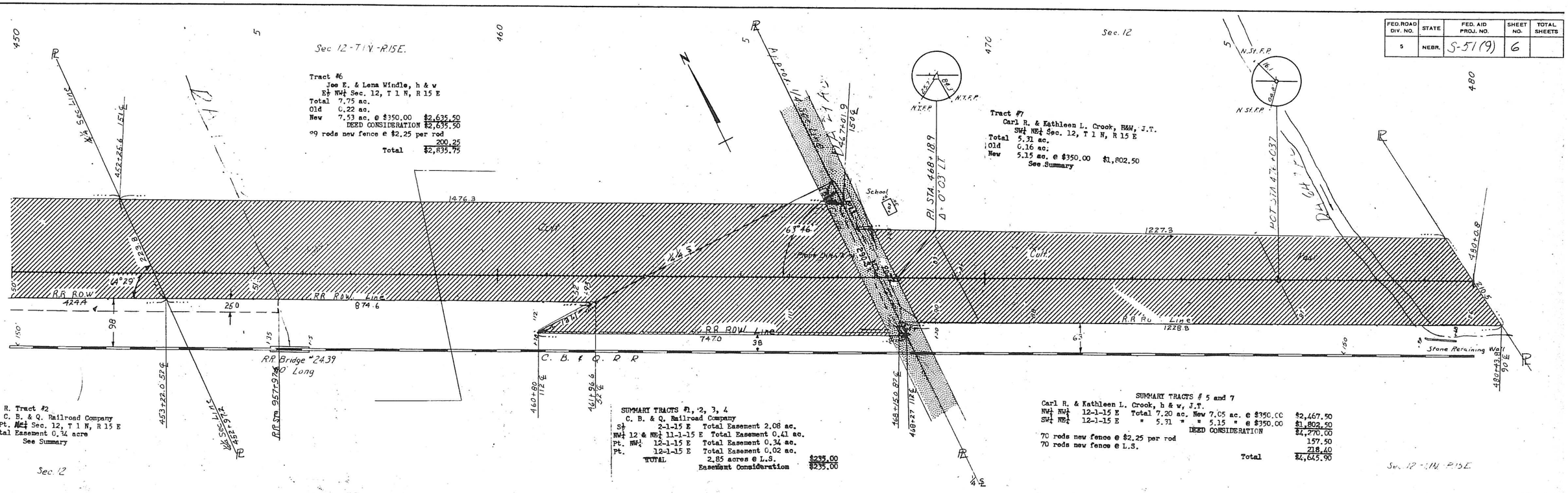

FED. ROAD DIV. NO.	STATE	FED. AID PROJ. NO.	SHEET NO.	TOTAL SHEETS
5	NEBR.	S-51(9)	7	

act #8
Ethel May & William R. Labow, w&h
Pt. SW¼ NE¼ Sec. 12, T 1 N, R 15 E
tal 1.07 ac.
d 0 ac.
w 1.07 ac. @ $350.00 $ 374.50
DEED CONSIDERATION $ 374.50
rods new fence @ $2.25
per rod 33.75
Total $ 408.25

T.1N.-R.15E.

Tract #9
Joseph B. & Marie T. Fleskoski, h&w, J.T.
SE¼ NE¼ Sec. 12, T 1 N, R 15 E
Total 4.60 ac.
Old 0.07 ac.
New 4.53 ac. @ $350.00 $1,585.50
See Summary

Tract #11
Virgil & Dorothy Coom, h & w
SW¼ NW¼ Sec. 7, T 1 N, R 16 E
Total 2.29 ac.
Old 1.54 ac.
New 0.175 ac. @ $350.00 $ 262.50
DEED CONSIDERATION $ 262.50
M & R 40 rods fence @ L.S. 60.00
Total $ 322.50

T.1N.-R.16E.

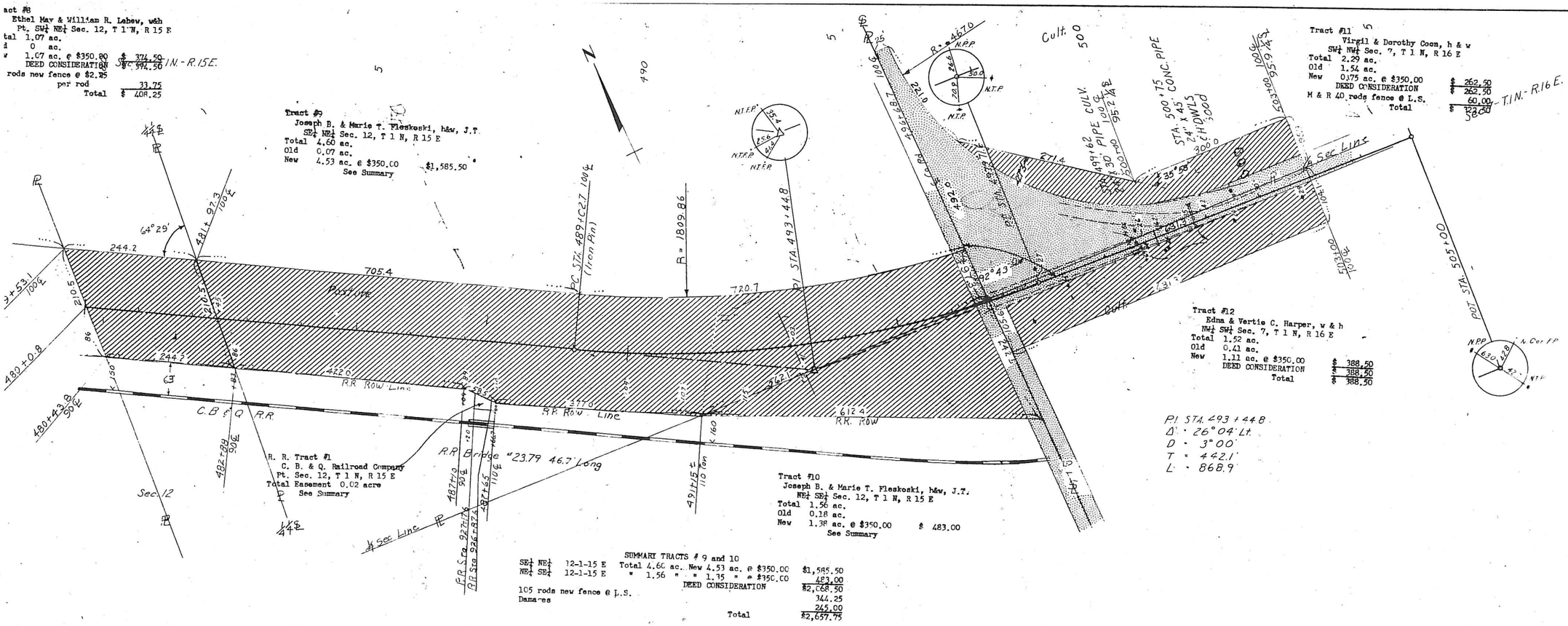

SUMMARY TRACTS # 9 and 10

SE¼ NE¼ 12-1-15 E	Total 4.60 ac. New 4.53 ac. @ $350.00		$1,585.50
NE¼ SE¼ 12-1-15 E	" 1.56 " " 1.38 " @ $350.00		483.00
	DEED CONSIDERATION		$2,068.50
105 rods new fence @ L.S.			344.25
Damages			245.00
	Total		$2,657.75