STATE PROJECT	
S-288-A	1

DRAWN W. TAYLOR

DATE AUGUST 1964

STATE OF NEBRASKA
DEPARTMENT OF ROADS
BUREAU OF HIGHWAYS
PLAN OF RIGHT OF WAY
STATE HIGHWAY

PROJ. № S-288-A

SALEM SOUTH
RICHARDSON COUNTY

CONVENTIONAL SIGNS

SECTION LINE
CITY OR VILLAGE LIMITS
FENCE LINE
RAILROADS
RAILROAD R.O.W.
DIKE
CULVERTS
POWER POLE
TELEPHONE POLE
MARSH
HEDGE
TREES
FLOW LINE

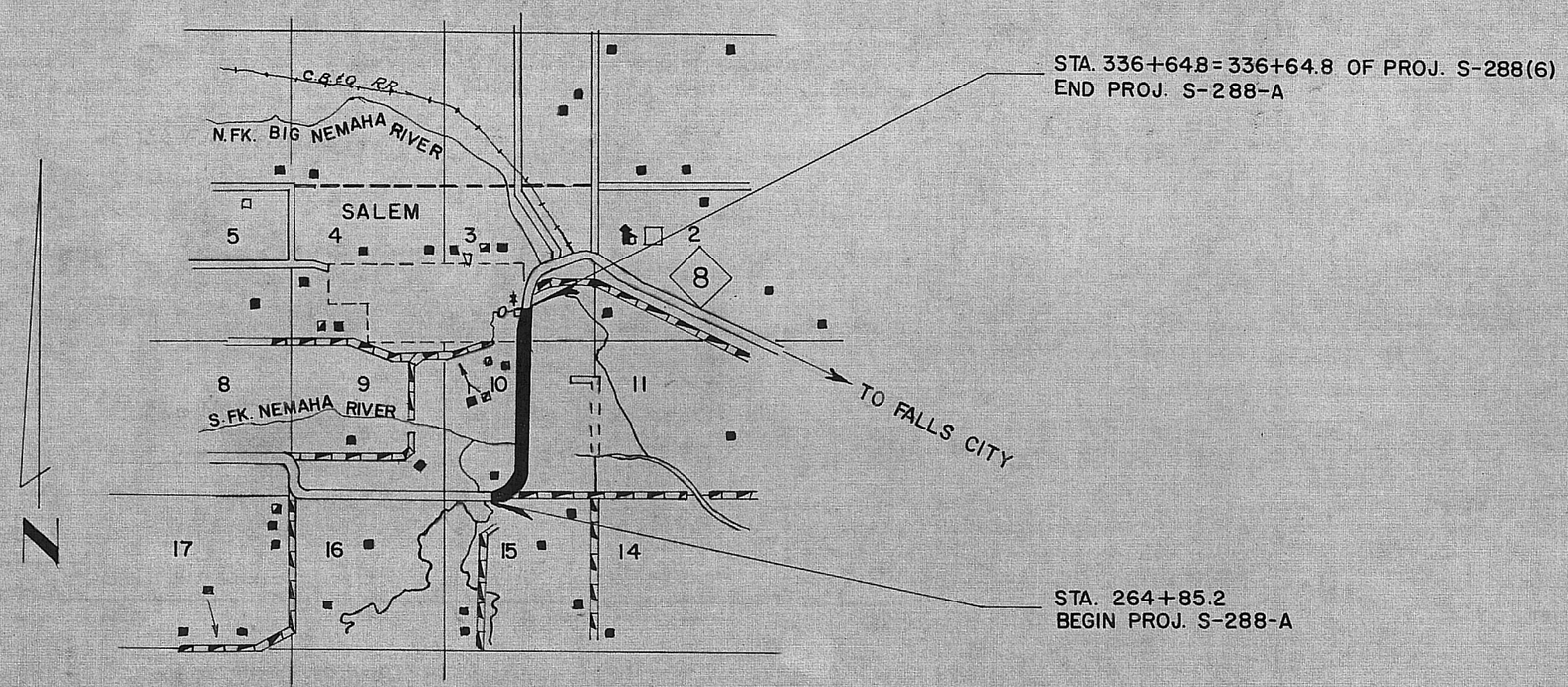

EQUATION

EXCEPTIONS

FROM STA. 264+85.2 TO STA. 336+64.8 INCLUDED IN THIS LAYOUT

TOTAL LENGTH OF EXCEPTIONS FEET

TOTAL NET LENGTH OF S-288-A 7,179.60 FEET 1.360 MILES

APPROVED OCT. 8 1962

D.C. COFFEY
DESIGN ENGINEER

JOHN W. HOSSACK
STATE ENGINEER

LEGEND

PREVIOUS R.O.W.
NEW R.O.W., NON-CONTROLLED ACCESS
NEW R.O.W., CONTROLLED ACCESS
LIMITS OF CONSTRUCTION
CHANNEL
R.R. EASEMENT
DIKE
ACCESS ROAD
FILL ENCROACHMENT
TEMPORARY EASEMENTS: BORROW-CONSTRUCTION-HAUL ROAD-DETOUR-WASTE DISPOSAL-ETC.

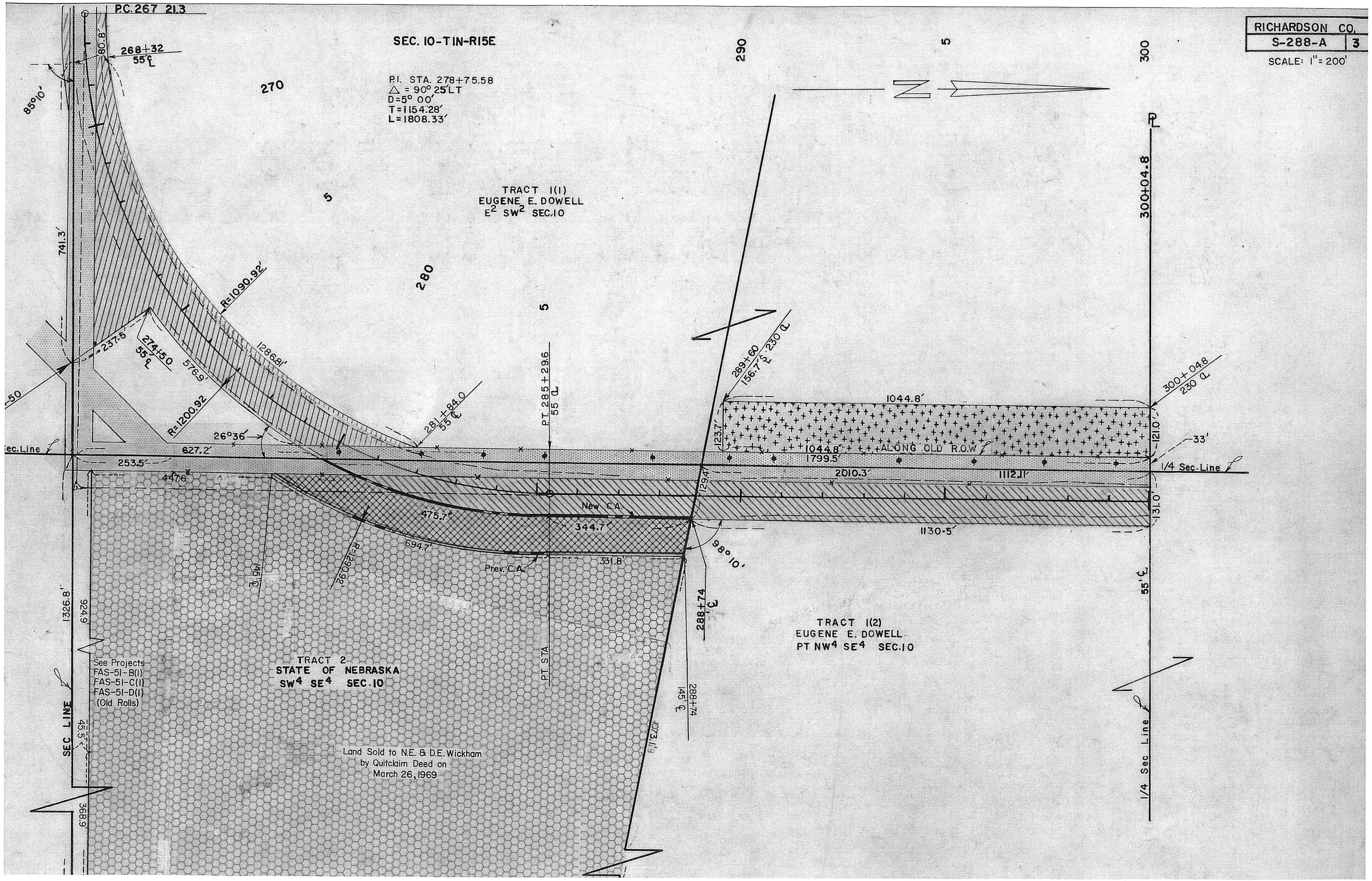

RICHARDSON CO.
S-288-A
3
SCALE: 1" = 200'
SEC. 10-T1N-R15E
P.I. STA. 278+75.58
△ = 90° 25' LT
D=5° 00'
T=1154.28'
L=1808.33'
P.C. 267 21.3
268+32
55' ℄
85°10'
80.8'
270
280
290
300
5
TRACT 1(1)
EUGENE E. DOWELL
E2 SW2 SEC.10
TRACT 1(2)
EUGENE E. DOWELL
PT NW4 SE4 SEC.10
TRACT 2
STATE OF NEBRASKA
SW4 SE4 SEC.10
R=1090.92'
R=1200.92
R=1290.92'
274+50
55' ℄
237.5'
576.9'
1286.81'
281+84.0
55' ℄
PT 285+29.6
55' ℄
289+60
156.7' ℄ 230 ℄
300+04.8
230 ℄
300+04.8
1044.8'
1044.8'
1799.5'
2010.3'
1112.11'
1130.5'
ALONG OLD R.O.W.
33'
121.0'
131.0'
123.7'
129.4'
26°36'
627.2'
253.5'
447.6'
475.7'
344.7'
694.7'
331.8'
98°10'
New C.A.
Prev. C.A.
145' ℄
288+74
3'
288+74
145' ℄
1073.1'
P.T. STA.
741.3'
1326.8'
924.9'
45.5'
368.9'
SEC LINE
1/4 Sec. Line
55' ℄
See Projects
FAS-51-B(1)
FAS-51-C(1)
FAS-51-D(1)
(Old Rolls)
Land Sold to N.E. & D.E. Wickham
by Quitclaim Deed on
March 26, 1969

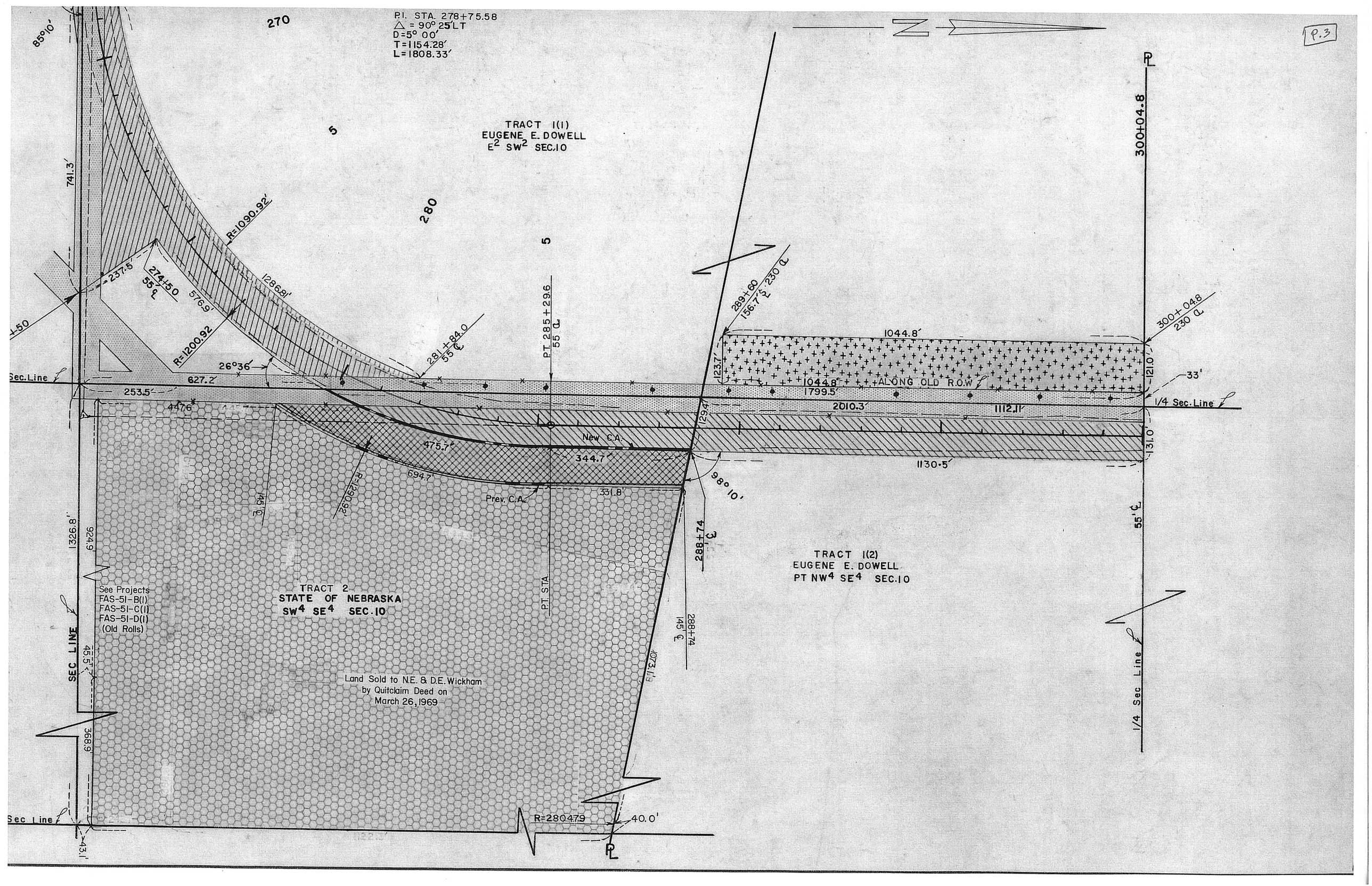
P.3
P.I. STA. 278+75.58
△ = 90° 25' LT
D=5° 00'
T=1154.28'
L=1808.33'
TRACT 1(1)
EUGENE E. DOWELL
E2 SW2 SEC.10
TRACT 1(2)
EUGENE E. DOWELL
PT NW4 SE4 SEC.10
TRACT 2
STATE OF NEBRASKA
SW4 SE4 SEC.10
See Projects
FAS-51-B(1)
FAS-51-C(1)
FAS-51-D(1)
(Old Rolls)
Land Sold to N.E. & D.E. Wickham
by Quitclaim Deed on
March 26, 1969
ALONG OLD R.O.W.
New C.A.
Prev. C.A.
P.T. STA.
P.T. 285+29.6
55 ℄
274+50
55 ℄
281+84.0
55 ℄
289+60
156.7' ℄ 230 ℄
300+04.8
230 ℄
300+04.8
55' ℄
1/4 Sec. Line
1/4 Sec Line
Sec. Line
Sec Line
SEC LINE
R=1090.92'
R=1200.92
R=1290.92'
R=280.479
1044.8'
1044.8'
1799.5'
2010.3'
1112.11'
1130.5'
1286.81'
576.9'
237.5'
627.2'
253.5'
447.6'
475.7'
344.7'
694.7'
331.8'
1326.8'
924.9'
368.9'
45.5'
43.1'
40.0'
121.0'
131.0'
33'
98° 10'
288+74
145' ℄
1073.1'
85° 10'
741.3'
270
280
5
5

RICHARDSON CO.
S-288-A | 4
SCALE: 1" = 200'

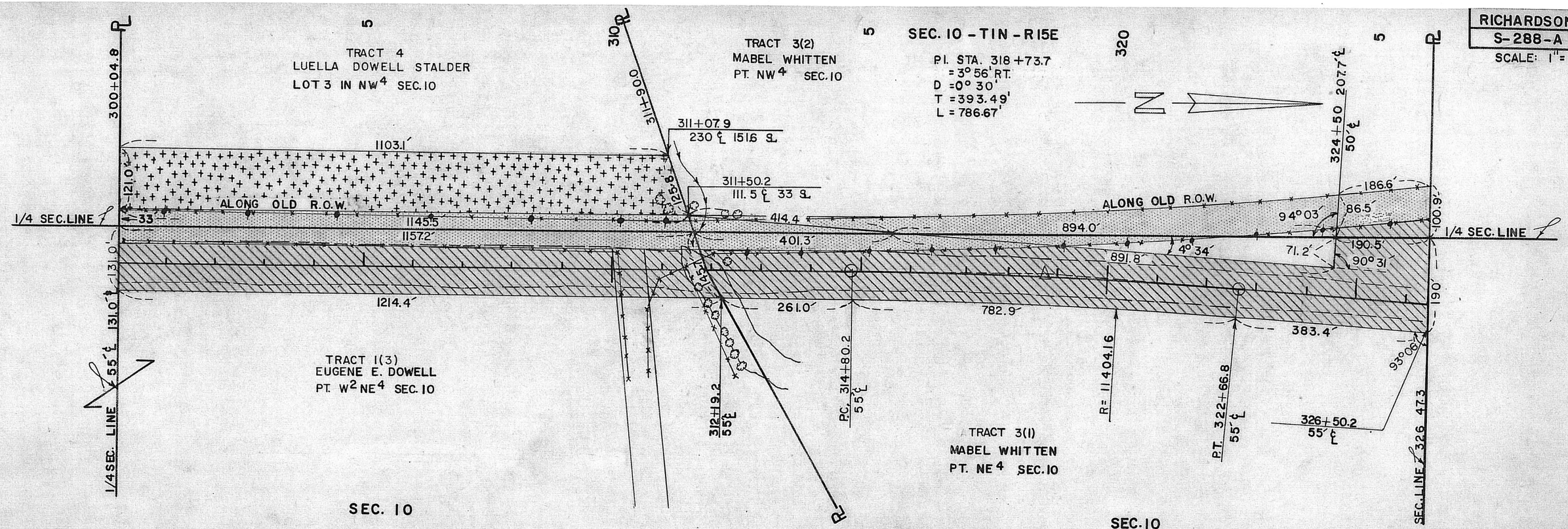
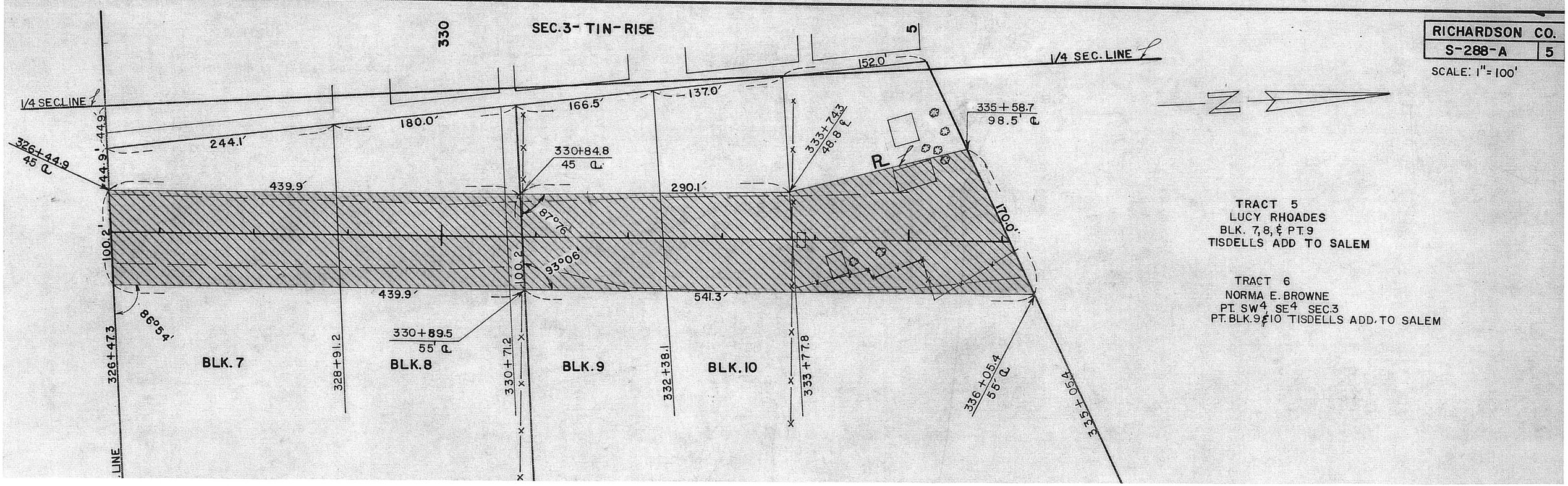
RICHARDSON CO.
S-288-A | 5
SCALE: 1" = 100'