STATE OF NEBRASKA
DEPARTMENT OF ROADS & IRRIG.
RIGHT OF WAY
STRIP MAP
PROJECT S-288 (6)

LEGEND

Previous R.O.W.
Additional R.O.W.

SALEM BRIDGE
RICHARDSON COUNTY

Scale: 1" = 100'

F.H. Lowell

April 1956



T. 1 N

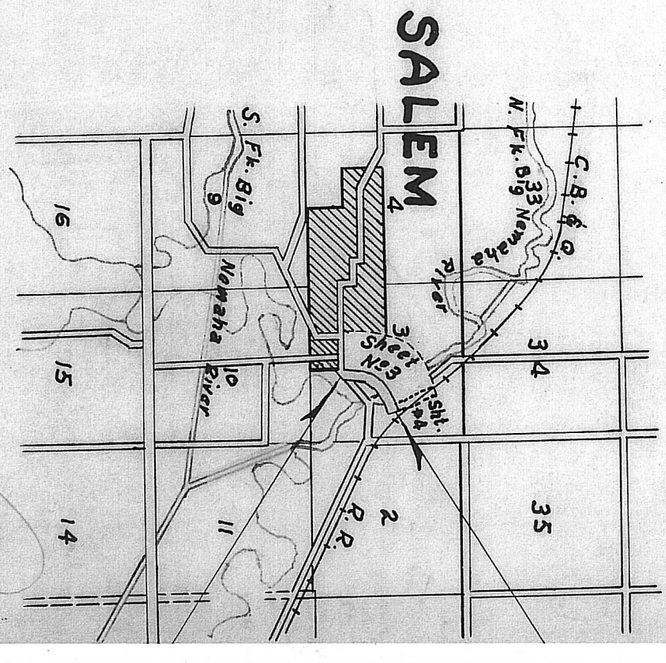

R. 15 E.

R. 15 E.

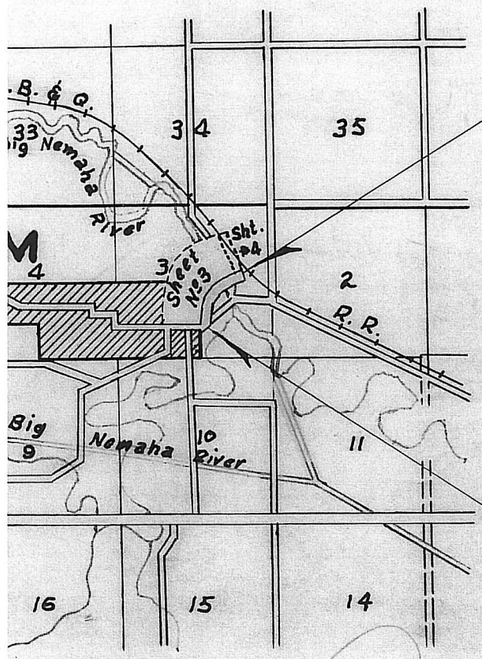

N.A. & N.E. WICKHAM

Wrtn 6/8/56 SATB

Pt. W2 W2 SE4

Right of Way 1.29 Acres @ $100.00 = $129.00

SA

WALNUT

MARY WIGGINS

Wrtn. 7/8/56 SATB

Pt. W2 W2 SE4

Right of Way 0.58 Acres @ $150.00 = $87.00

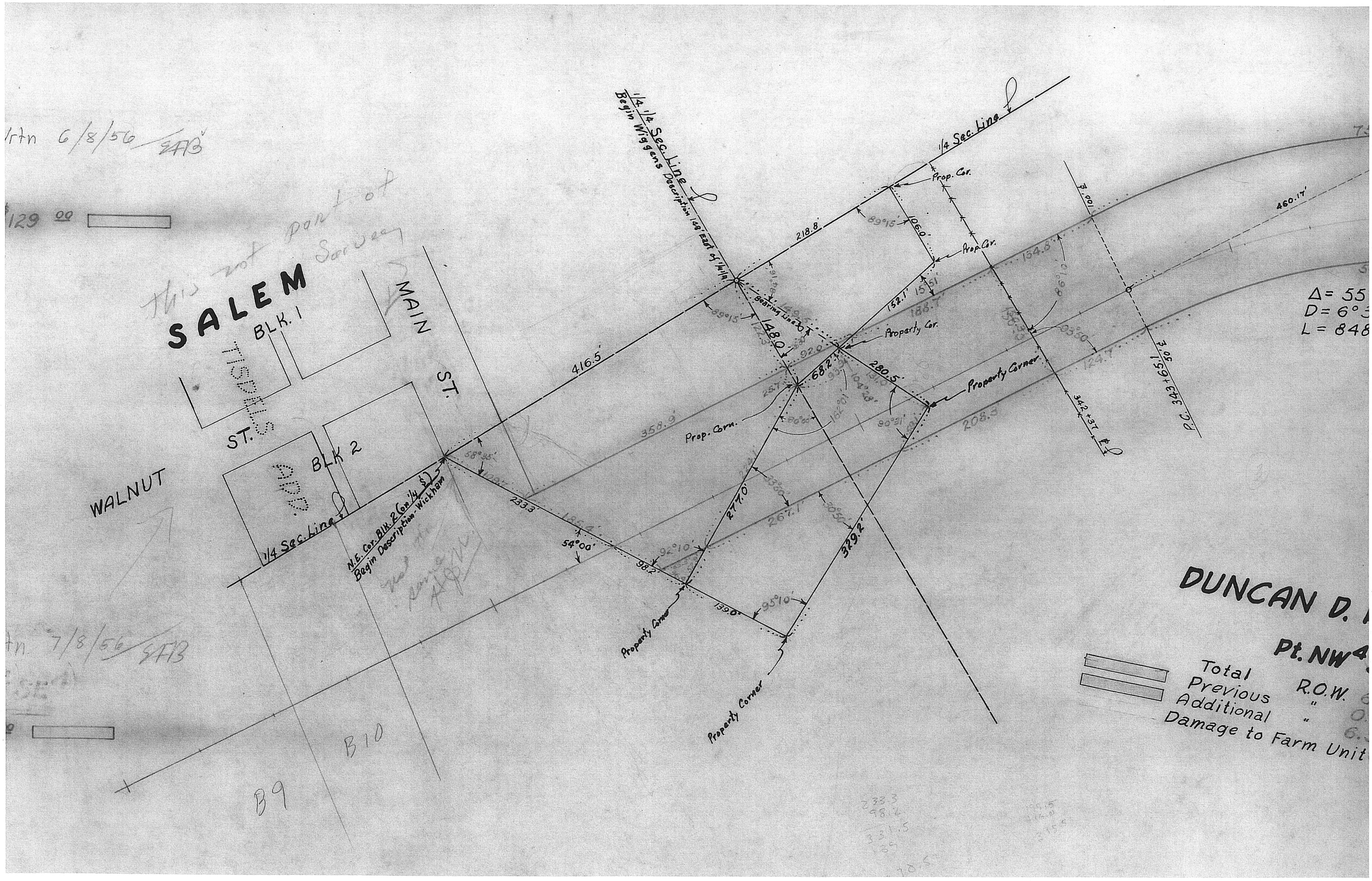

Vrtn 6/8/56 EAB
$129 00
this not part of Survey
SALEM
BLK. 1
TISDALS
ST.
MAIN
ST.
BLK 2
ADD.
WALNUT
1/4 Sec. Line
N.E. Cor. Blk. 2 (on 1/4 S) Begin Description-Wickham
1/4 1/4 Sec. Line
Begin Wiggens Description 148' East of 1/4 1/4
1/4 Sec. Line
Prop. Cor.
Prop. Cor.
Property Cor.
Property Corner
Prop. Corn.
Property Corner
Property Corner
Bearing Line
416.5'
218.8'
106.0'
152.1'
148.0'
68.2'
280.5'
358.9'
233.3'
54°00'
98.2'
139.0'
277.0'
267.1'
329.2'
208.3'
154.8'
124.7'
460.17'
342+37
P.C. 343+65.1
Δ= 55
D= 6°3
L= 848
DUNCAN D.
Pt. NW
Total R.O.W.
Previous "
Additional "
Damage to Farm Unit
Vrtn 7/8/56 EAB
B10
B9

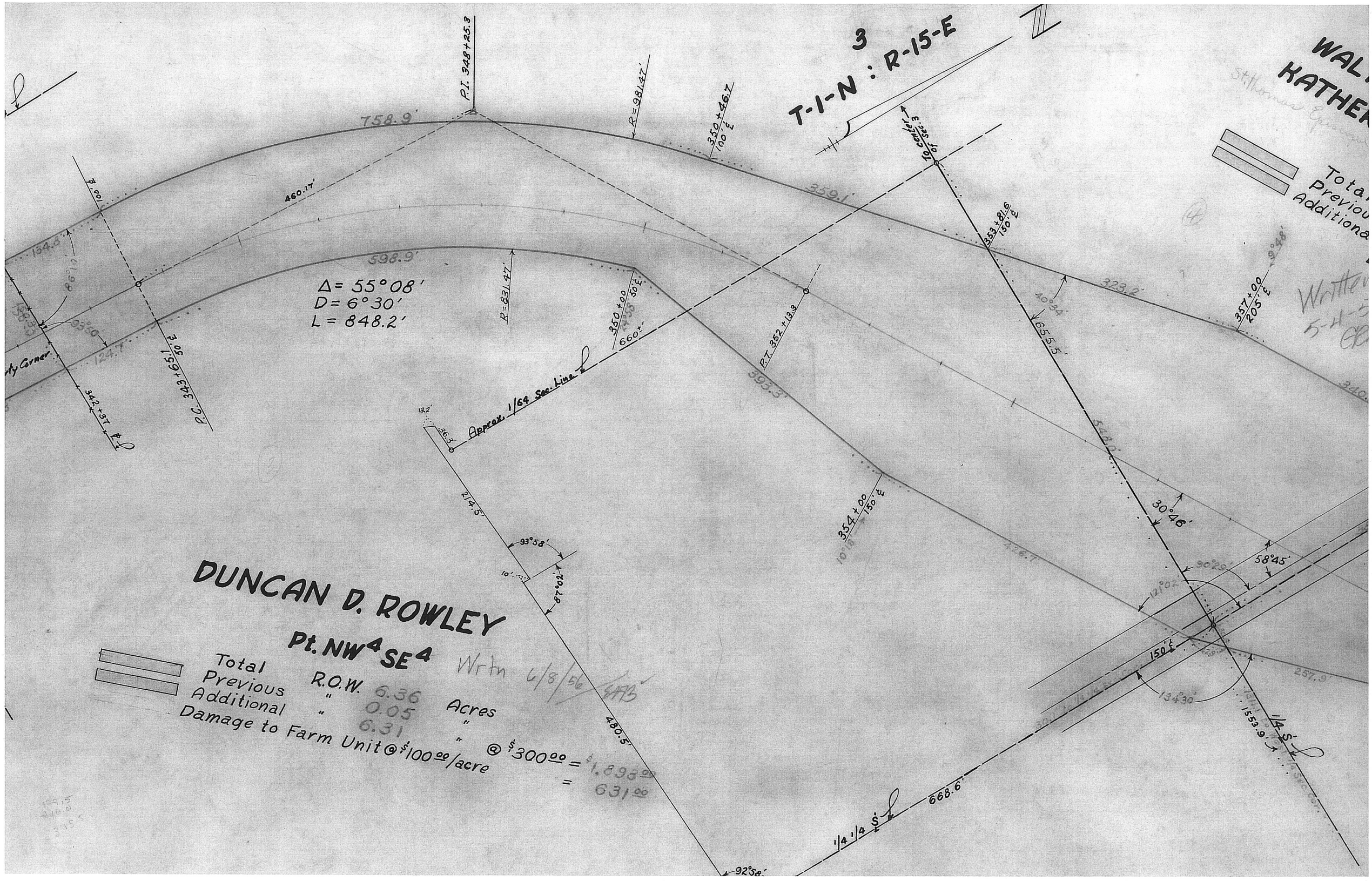

3
T-1-N : R-15-E
WAL
KATHER
Total
Previou
Additiona
Δ= 55°08'
D= 6°30'
L= 848.2'
P.I. 348+25.3
758.9'
R=981.47'
350+46.7
100'℄
To center of Sec. 3
359.1'
460.17'
598.9'
R=831.47'
350+00
50'℄
660±'
P.T. 352+13.3
393.3'
353+81.6
150'℄
323.2'
357+00
205'℄
655.5'
40°34'
9°48'
P.C. 343+65.1
50'℄
342+37
Approx. 1/64 Sec. Line
13.2'
36.3'
214.5'
93°58'
87°02'
10'
480.5'
92°58'
354+00
150'℄
426.7'
30°46'
58°45'
90°29'
121°02'
150'℄
134°30'
257.9'
1553.9'
1/4 S
668.6'
1/4 1/4 S
DUNCAN D. ROWLEY
Pt. NW4 SE4
Total R.O.W. 6.36 Acres
Previous " 0.05 "
Additional " 6.31 "
Damage to Farm Unit @ $100.00/acre @ $300.00 = $1,893.00
= 631.00
Wrtn 6/8/56

WALTER P. THOMAS AND KATHERINE L. LINDQUIST

SW4NE4

Total R.O.W. 2.63 Acres
Previous " 0.29 "
Additional " 2.34 "
Lump Sum = $500.00

Written 5-4-56

DAISY V. HUSTON

Pt. SE4NE4

Total R.O.W. 1.84 Acres
Previous " 0.28 "
Additional " 1.56 "

Pt. NE4SE4

Additional R.O.W. 0.01 Acres @ $200.00 = $314.00
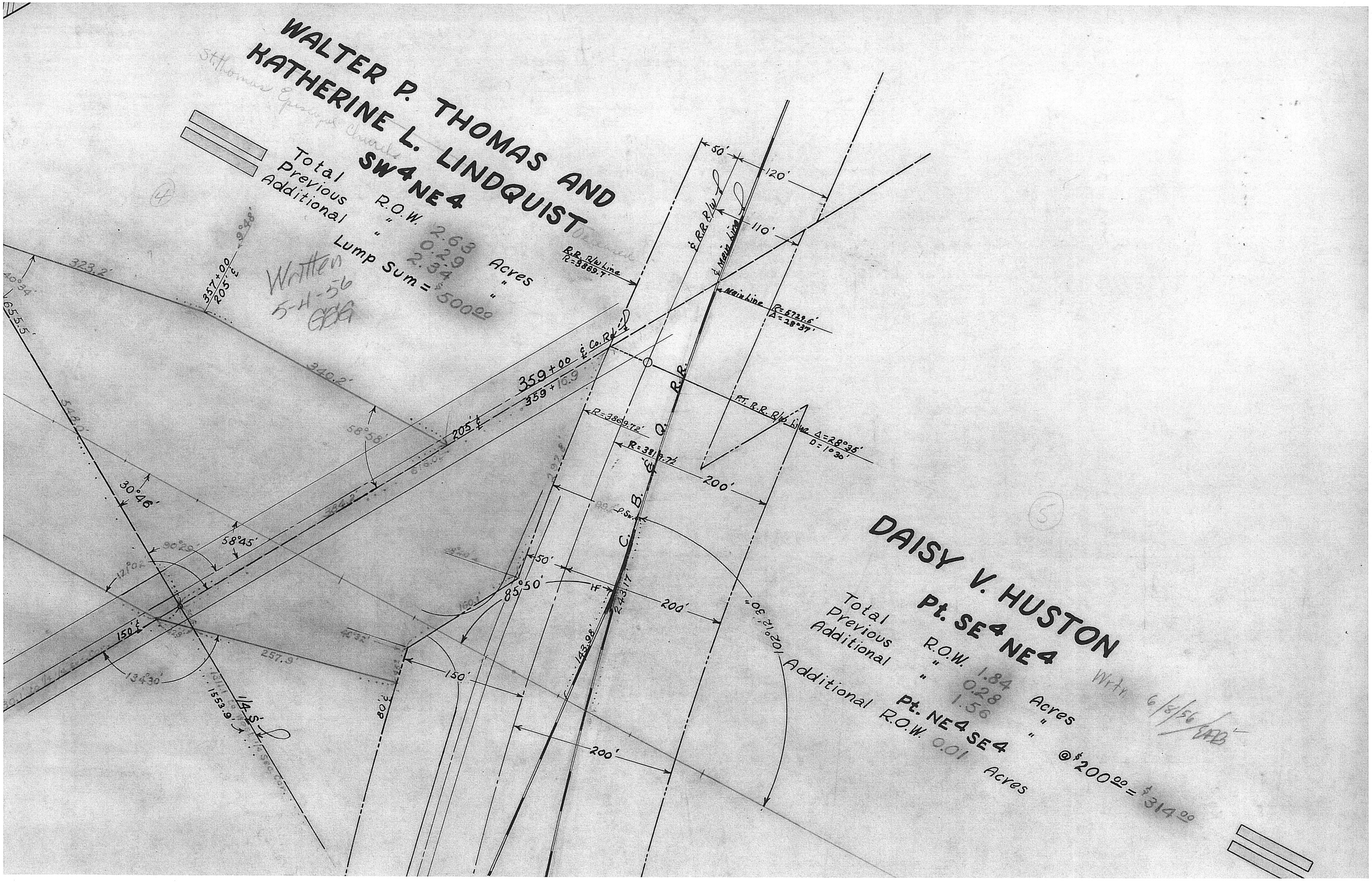
Wrtn 6/8/56