STATE OF NEBRASKA
DEPARTMENT OF ROADS
RIGHT OF WAY PLANS

ER-8-7-(111)

DU BOIS EAST

RICHARDSON COUNTY

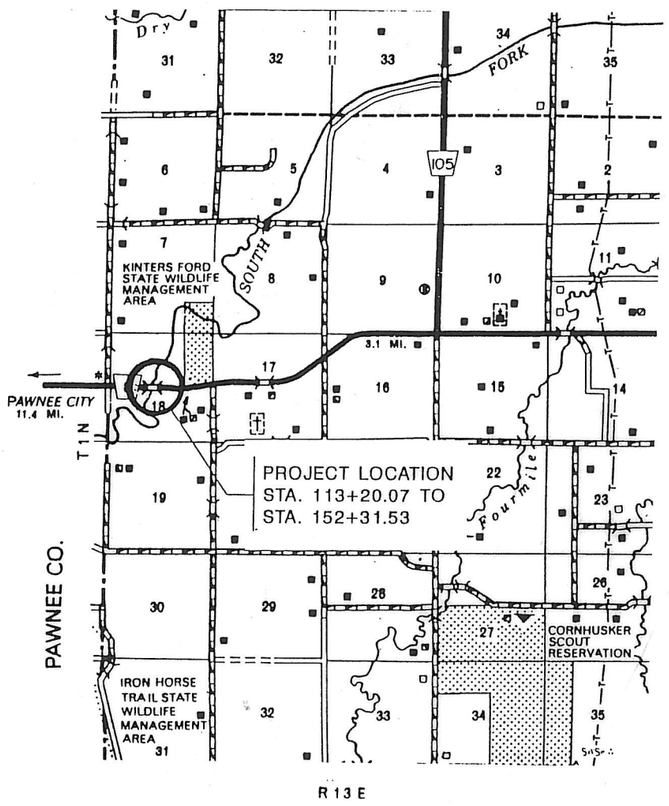

PRELIM. BOOK NO. X164

CONTROL NO. 12028

FINALIZED PROJ. NO.

PREV. R.O.W. PURCHASED UNDER PROJ. S-418(3)

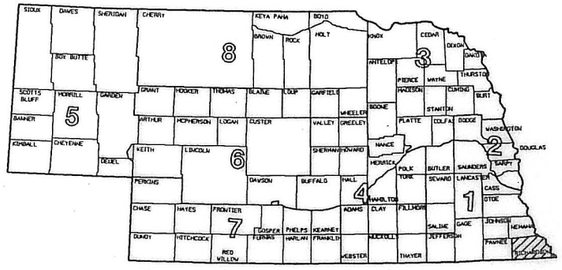

LEGEND

- NEW CONTROLLED ACCESS
- PREVIOUS CONTROLLED ACCESS
- LIMITS OF CONSTRUCTION
- PREVIOUS R.O.W.
- NEW R.O.W.
- EXISTING PERMANENT EASEMENT
- TEMPORARY EASEMENT
- EXCESS TAKING
- PERMANENT EASEMENT
- EXISTING RAILROAD EASEMENT
- NEW RAILROAD PERMANENT EASEMENT
- NEW RAILROAD TEMPORARY EASEMENT

CONVENTIONAL SIGNS

- CITY OR VILLAGE LIMITS
- FENCE LINE
- GUARD RAIL
- RAILROAD
- RAIROAD RIGHT OF WAY LINE
- TRAVELED WAY
- DIKE
- EXISTING CULVERTS
- NEW CULVERTS
- POWER POLE
- TELEPHONE OR TELEGRAPH POLE
- HEDGE
- TREES

EQUATION

FROM REF. POST 125+78 TO REF. POST INCLUDED IN THIS LAYOUT

TOTAL NET LENGTH OF PROJECT FEET MILES

ROADWAY DESIGNER Tom Sawyer

R.O.W. DESIGNER Barb. Clark

COMPUTED BY

DATE STAGE IV COMPLETE

LETTING DATE 6-24-93

HALF SIZE BY D. ROSS

HALF SIZE DATE 2-08-95

PROJECT NO.	SHEET NO.
ROW PROJECT NO. DUBOIS EAST	
LOCATION ER-8-7(111)	
COUNTY RICHARDSON COUNTY	
CONTROL NO. 12028	ROW SHEET NO. 1
FINALIZED PROJECT NO.	

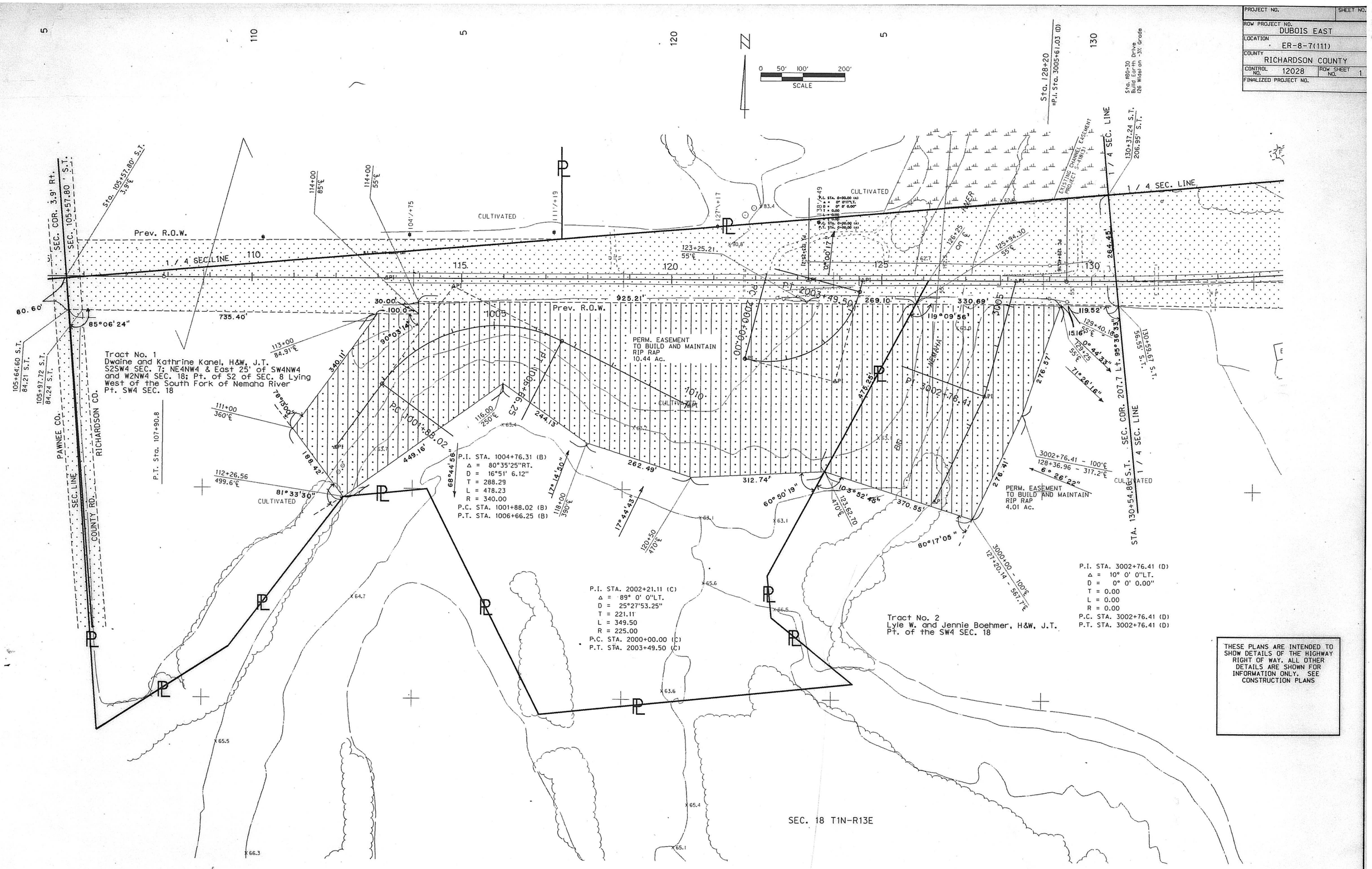

THESE PLANS ARE INTENDED TO SHOW DETAILS OF THE HIGHWAY RIGHT OF WAY. ALL OTHER DETAILS ARE SHOWN FOR INFORMATION ONLY. SEE CONSTRUCTION PLANS