STATE OF NEBRASKA
DEPARTMENT OF ROADS
RIGHT OF WAY PLANS

STP-8-7 (107)
SALEM WEST
RICHARDSON COUNTY

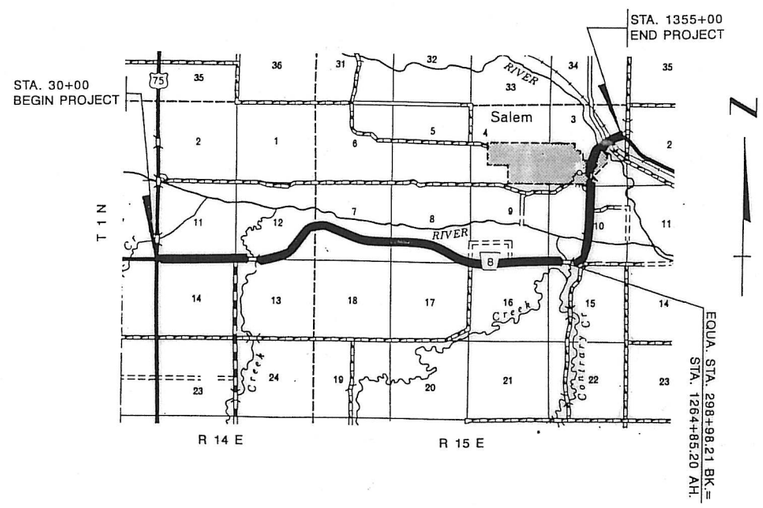

PRELIM. BOOK NO. 4795

CONTROL NO. 11717

FINALIZED PROJ. NO. STP-8-7 (107)

PREV. R.O.W. PURCHASED UNDER PROJ. S-51 (7)
S-288-A
FAS-51 (1)

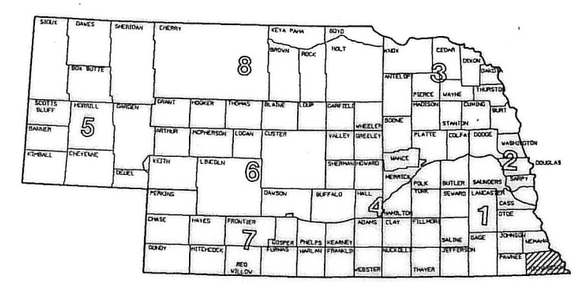

LEGEND

- NEW CONTROLLED ACCESS
- PREVIOUS CONTROLLED ACCESS
- LIMITS OF CONSTRUCTION
- PREVIOUS R.O.W.
- NEW R.O.W.
- PERMANENT CHANNEL EASEMENT
- EXISTING PERMANENT EASEMENT
- TEMPORARY EASEMENT
- EXCESS TAKING
- PERMANENT EASEMENT EXCEPT CHANNEL
- EXISTING RAILROAD EASEMENT
- NEW RAILROAD PERMANENT EASEMENT
- NEW RAILROAD TEMPORARY EASEMENT

CONVENTIONAL SIGNS

- CITY OR VILLAGE LIMITS
- FENCE LINE
- GUARD RAIL
- RAILROAD
- RAIROAD RIGHT OF WAY LINE
- TRAVELED WAY
- DIKE
- EXISTING CULVERTS
- NEW CULVERTS
- POWER POLE
- TELEPHONE OR TELEGRAPH POLE
- HEDGE
- TREES

EQUATION

FROM REF. POST 135+52 TO REF. POST 142+78 INCLUDED IN THIS LAYOUT

TOTAL NET LENGTH OF PROJECT FEET MILES

ROADWAY DESIGNER CINDY HOSLER
R.O.W. DESIGNER JENNIFER BRATT
COMPUTED BY DAVE ELLS
DATE STAGE IV COMPLETE 5-28-93
LETTING DATE 1-20-94
HALF SIZE BY D. ROSS
HALF SIZE DATE 2-07-95

PROJECT NO.	SHEET
8-7 (107)	
SALEM WEST	
RICHARDSON COUNTY	
CONTROL NO. 11717	ROW 3
FINALIZED PROJECT NO.	

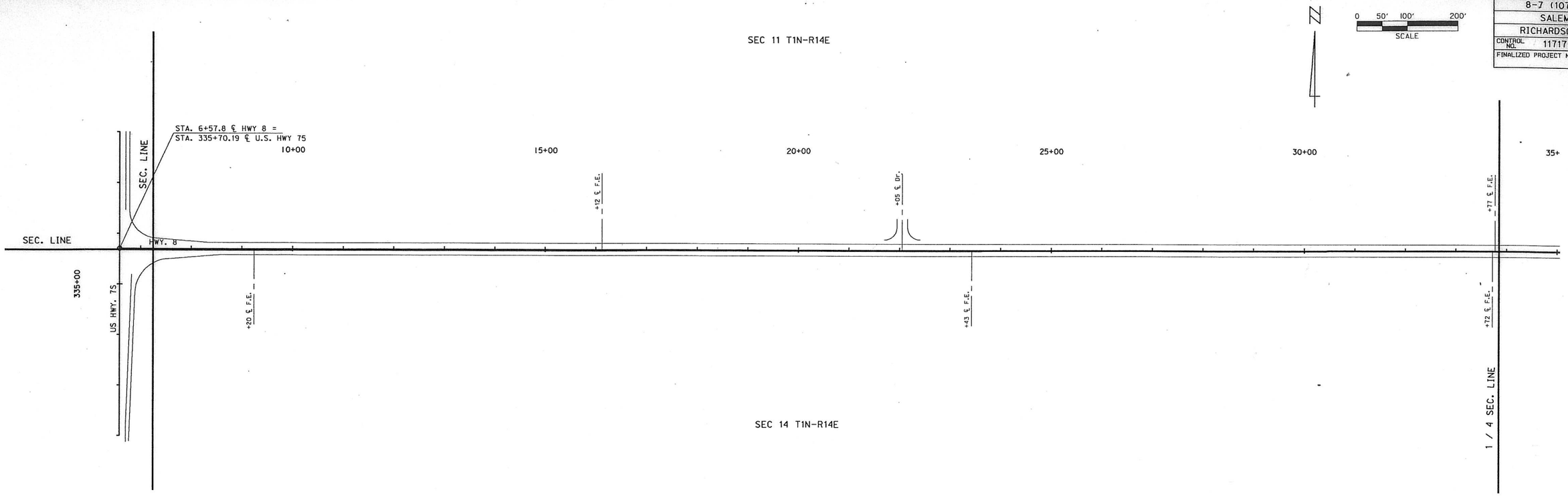

ROW 4

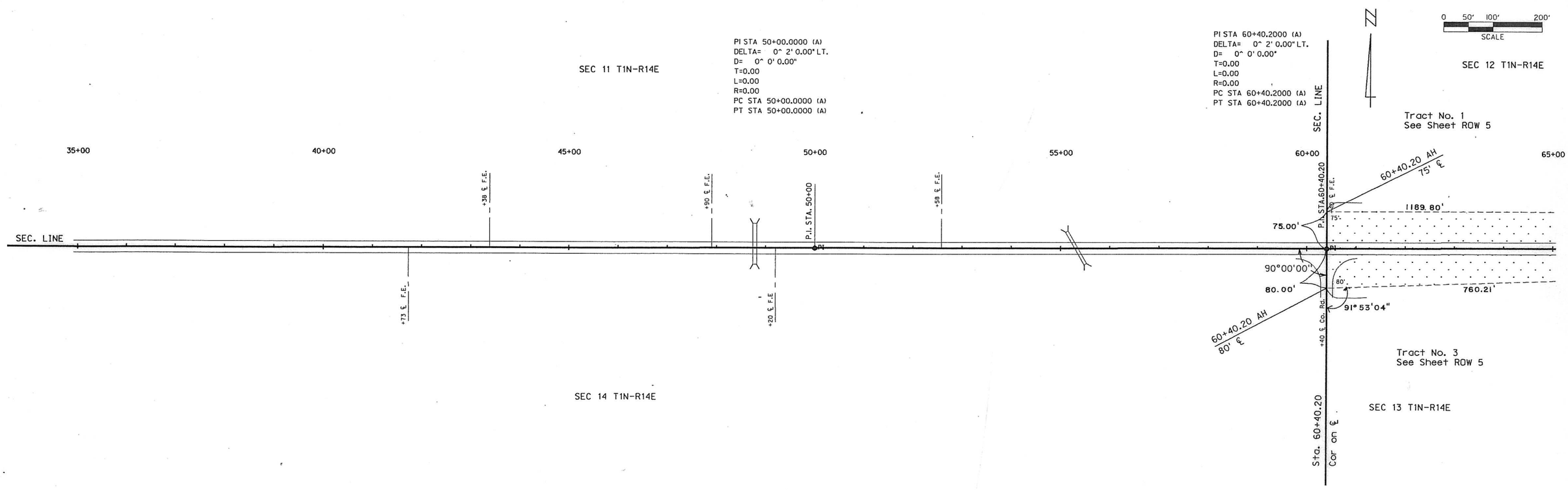

PROJECT NO.	SHEET NO.
8-7 (107)	
SALEM WEST	
RICHARDSON COUNTY	
CONTROL NO. 11717	ROW 5
FINALIZED PROJECT NO.	

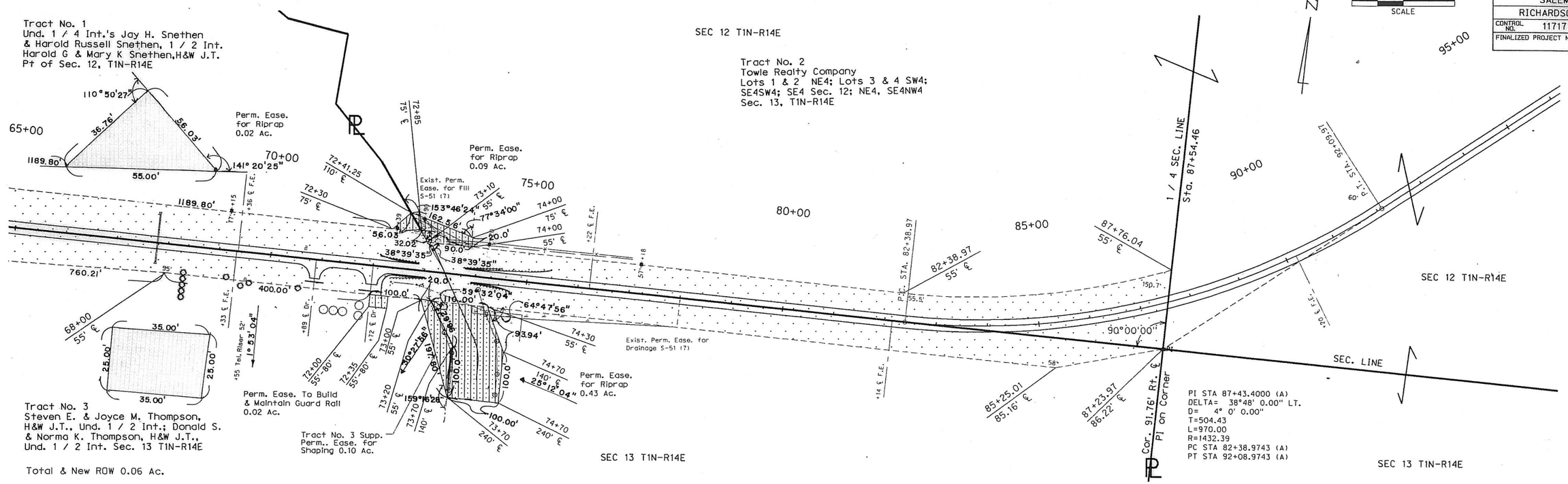

ROW 6

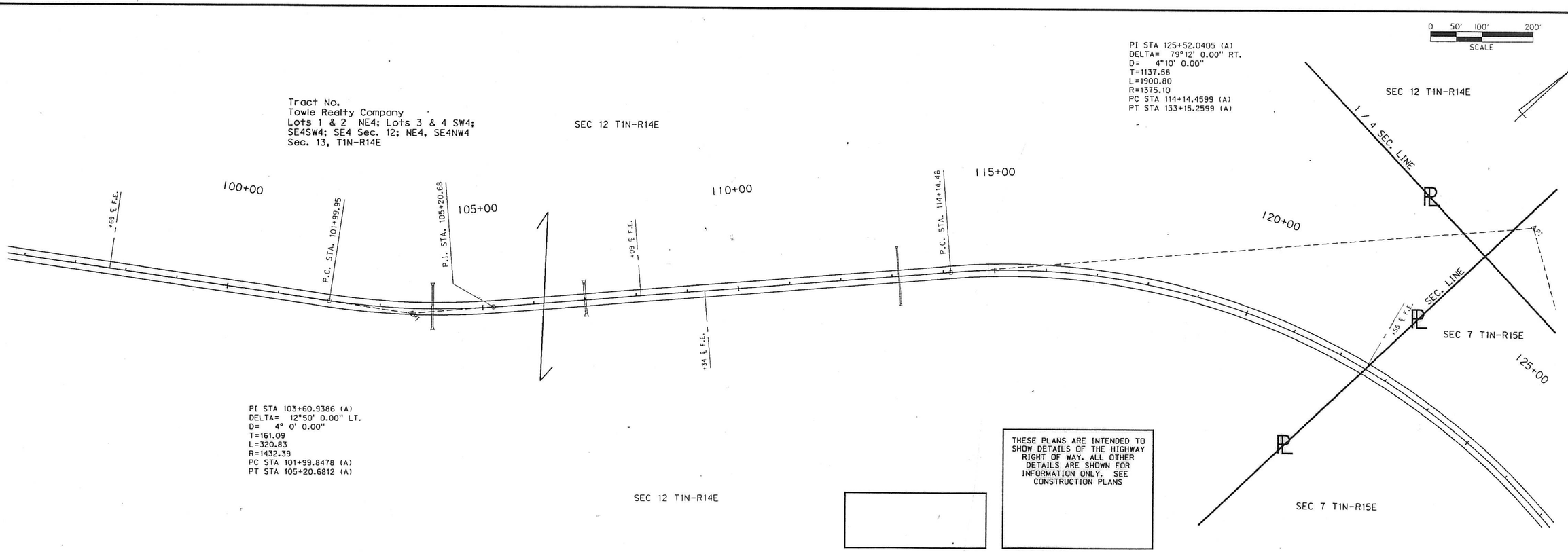

THESE PLANS ARE INTENDED TO SHOW DETAILS OF THE HIGHWAY RIGHT OF WAY. ALL OTHER DETAILS ARE SHOWN FOR INFORMATION ONLY. SEE CONSTRUCTION PLANS

PROJECT NO.	SHEET NO.
8-7 (107)	
SALEM WEST	
RICHARDSON SOUNTY	
CONTROL NO. 11717	ROW 7
FINALIZED PROJECT NO.	

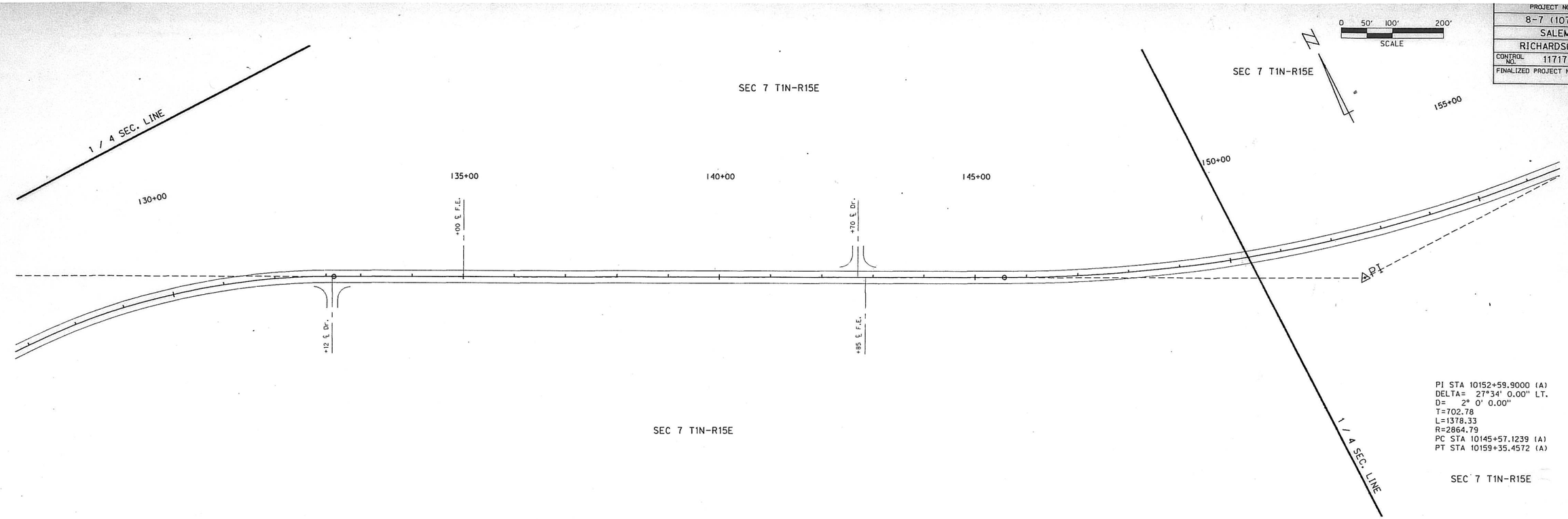

PI STA 10152+59.9000 (A)
DELTA= 27°34' 0.00" LT.
D= 2° 0' 0.00"
T=702.78
L=1378.33
R=2864.79
PC STA 10145+57.1239 (A)
PT STA 10159+35.4572 (A)

ROW 8

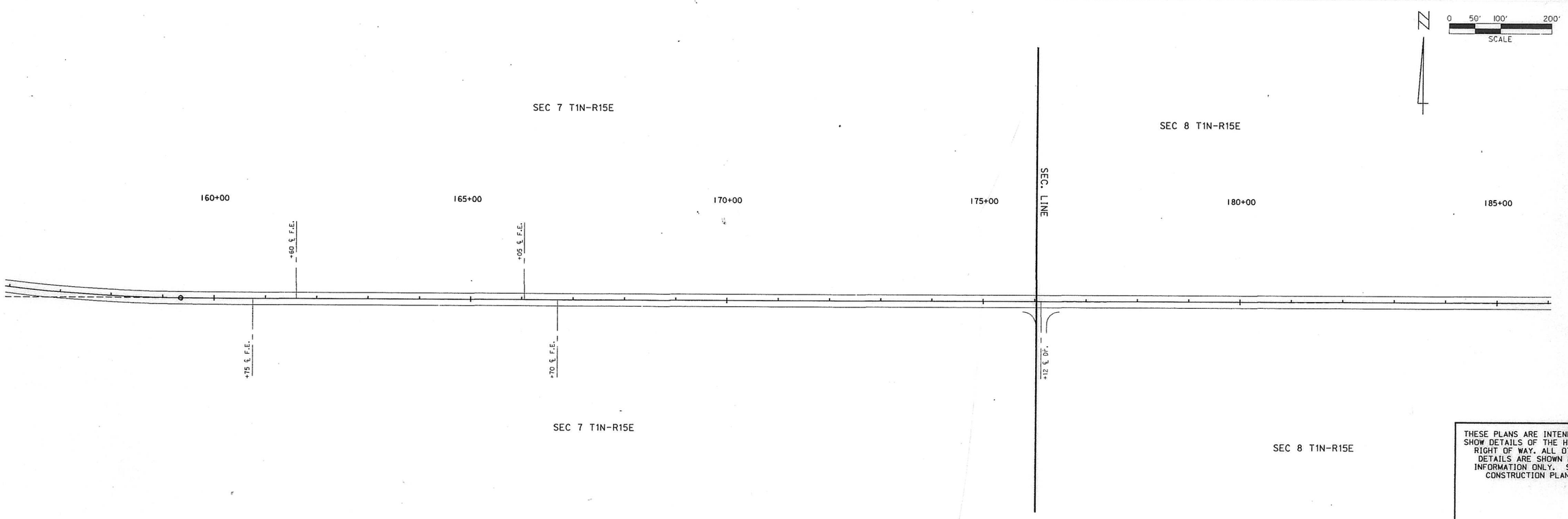

THESE PLANS ARE INTENDED TO SHOW DETAILS OF THE HIGHWAY RIGHT OF WAY. ALL OTHER DETAILS ARE SHOWN FOR INFORMATION ONLY. SEE CONSTRUCTION PLANS

8-7 (107)	
SALEM WEST	
RICHARDSON SOUNTY	
CONTROL NO. 11717	ROW 9
FINALIZED PROJECT NO.	

PI STA 10201+15.3011 (A)
DELTA= 30°14' 0.00" RT.
D= 4° 0' 0.00"
T=386.94
L=755.83
R=1432.39
PC STA 10197+28.3644 (A)
PT STA 10204+84.1977 (A)

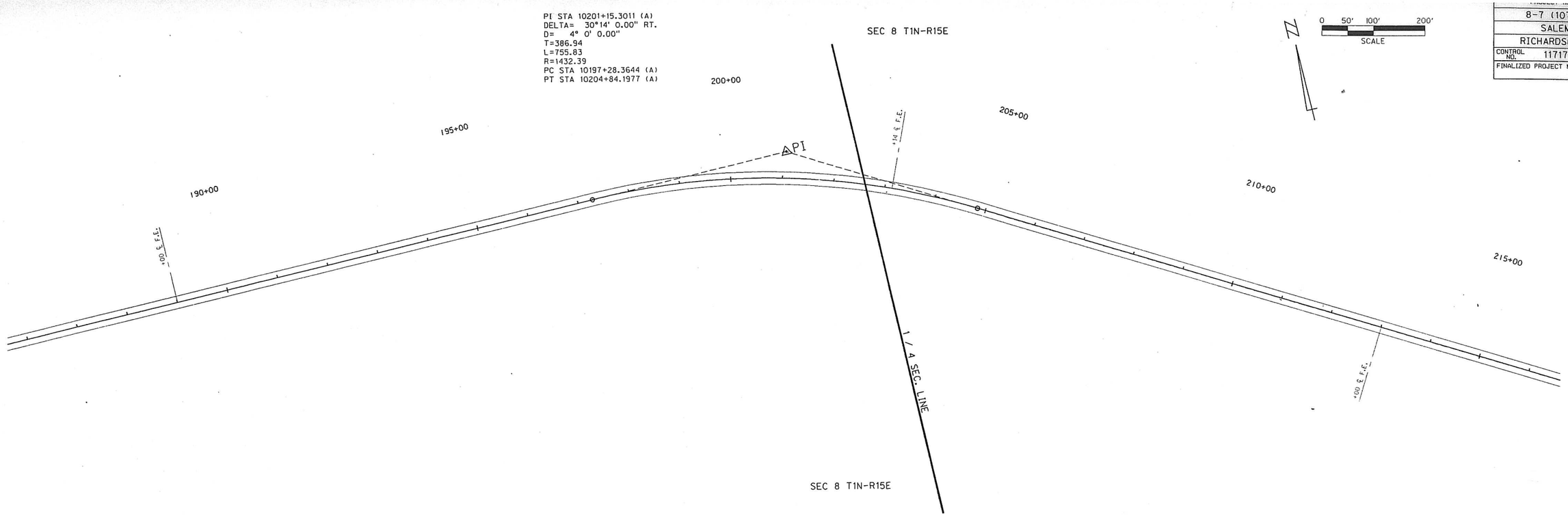

ROW 10

PI STA 10226+59.0510 (A)
DELTA= 30°28' 0.00" LT.
D= 4° 0' 0.00"
T=390.07
L=761.67
R=1432.39
PC STA 10222+68.9830 (A)
PT STA 10230+30.6497 (A)

THESE PLANS ARE INTENDED TO SHOW DETAILS OF THE HIGHWAY RIGHT OF WAY. ALL OTHER DETAILS ARE SHOWN FOR INFORMATION ONLY. SEE CONSTRUCTION PLANS

8-7 (107)	
SALEM WEST	
RICHARDSON SOUNTY	
CONTROL NO. 11717	ROW 11
FINALIZED PROJECT NO.	

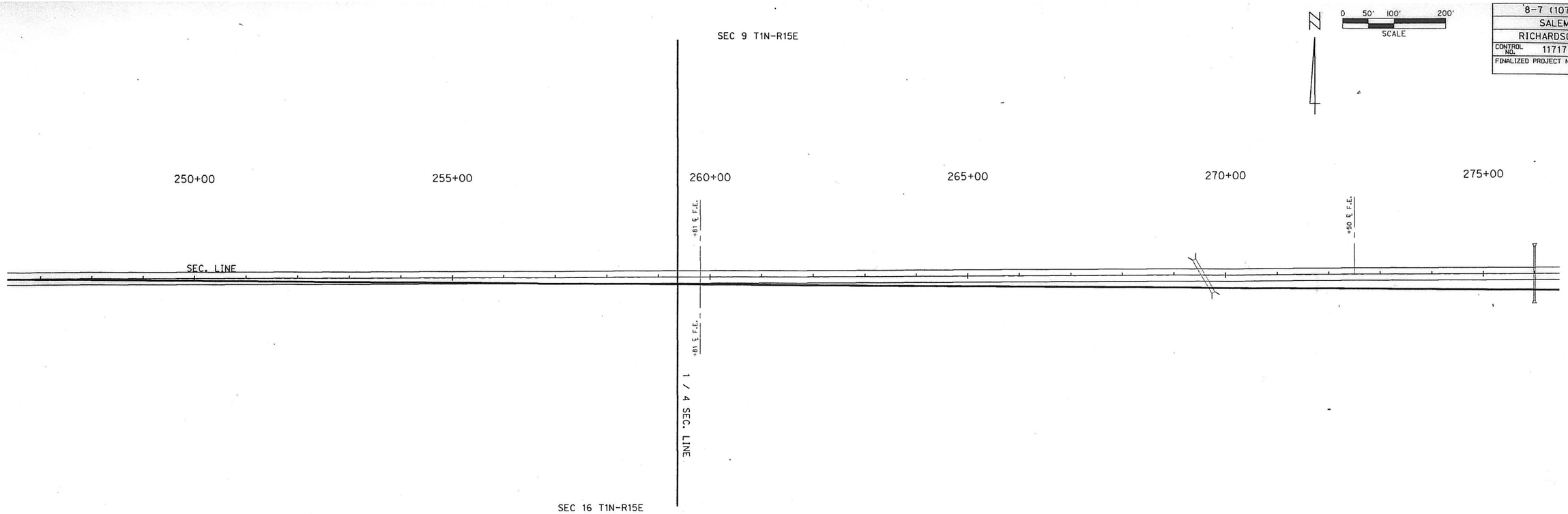

ROW 12

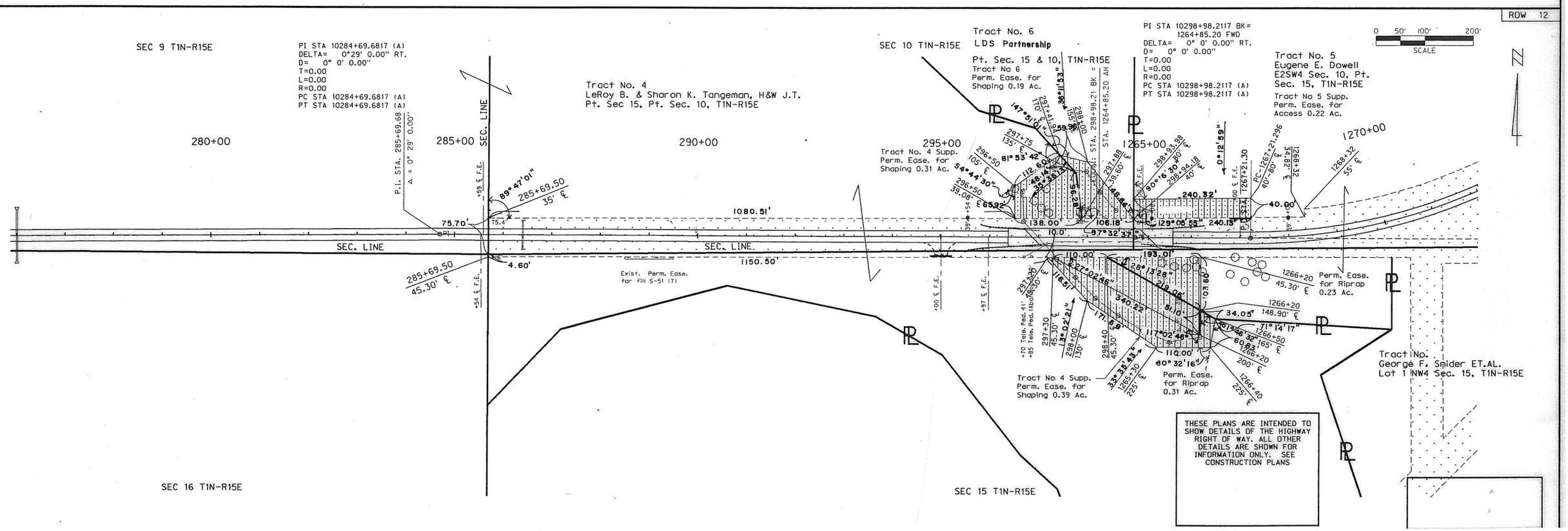

THESE PLANS ARE INTENDED TO SHOW DETAILS OF THE HIGHWAY RIGHT OF WAY. ALL OTHER DETAILS ARE SHOWN FOR INFORMATION ONLY. SEE CONSTRUCTION PLANS

PROJECT NO.	SHEET NO.
8-7 (107)	
SALEM WEST	
RICHARDSON SOUNTY	
CONTROL NO. 11717	ROW 13
FINALIZED PROJECT NO.	

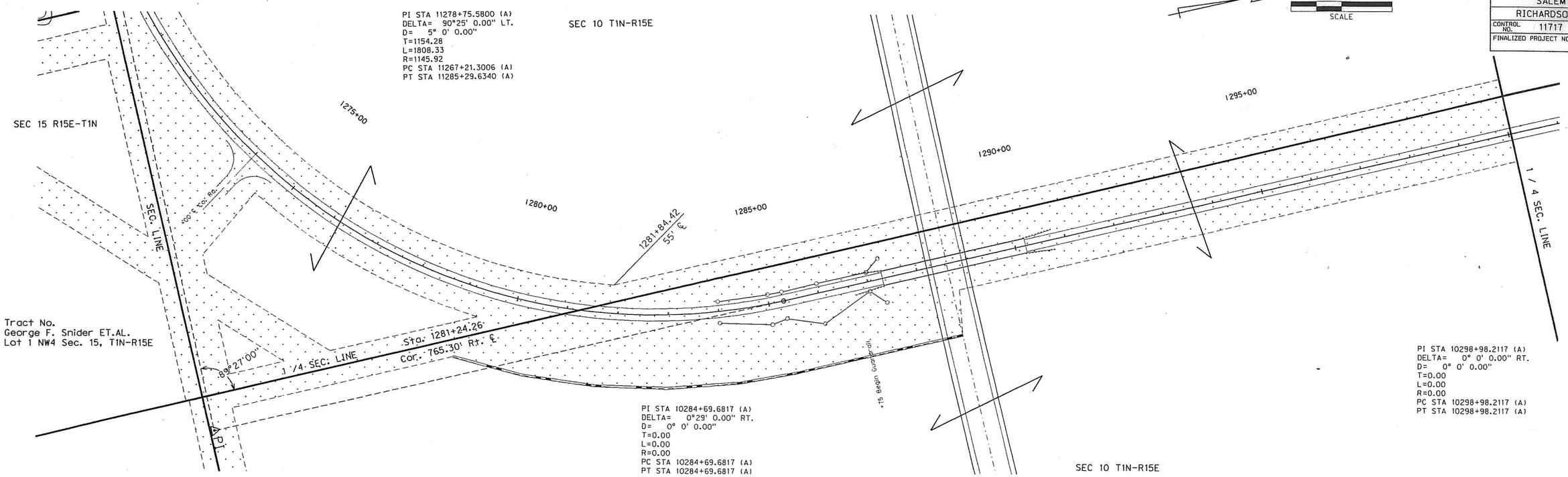

ROW 14

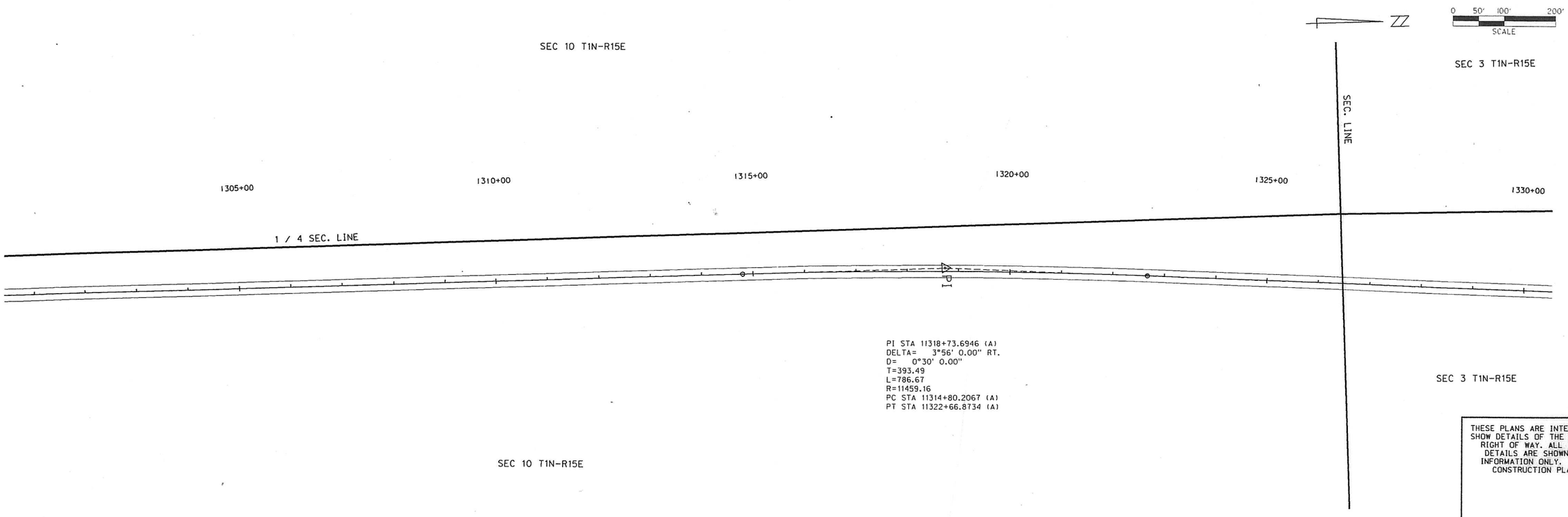

THESE PLANS ARE INTENDED TO SHOW DETAILS OF THE HIGHWAY RIGHT OF WAY. ALL OTHER DETAILS ARE SHOWN FOR INFORMATION ONLY. SEE CONSTRUCTION PLANS

PROJECT NO.	SHEET NO.
8-7 (107)	
SALEM WEST	
RICHARDSON COUNTY	
CONTROL NO. 11717	ROW 15
FINALIZED PROJECT NO.	

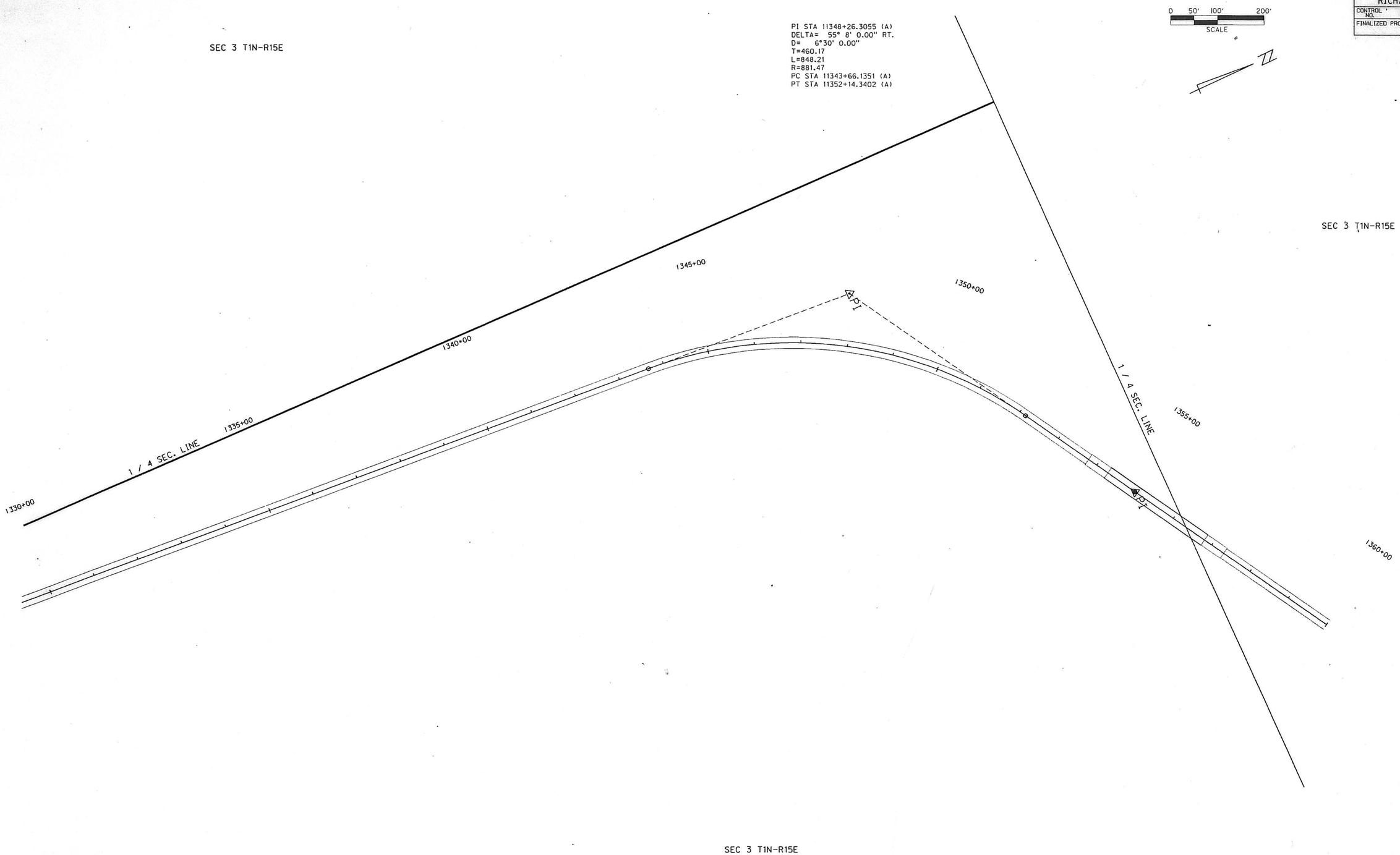

THESE PLANS ARE INTENDED TO SHOW DETAILS OF THE HIGHWAY RIGHT OF WAY. ALL OTHER DETAILS ARE SHOWN FOR INFORMATION ONLY. SEE CONSTRUCTION PLANS