2 COPIES

FED. ROAD DIV. NO.	STATE	FED. AID PROJ. NO.	FISCAL YEAR	SHEET NO.	TOTAL SHEETS
5	NEB.	F-447(4)		1	

INDEX OF SHEETS

SHEET NO. 1. TITLE PAGE.
~~2. TYPICAL CROSS SECTION OF IMPROVEMENT No. 2 F-447(4)~~
~~2-K. Details of Location Sketch~~
" " 2-S. Summary of Quantities
~~3. Plan and Profile Sta. 144+00 to Sta. 150+00~~
" " 4. " " " " 150+00 " " 181+30
~~5. to 20. Cross Sections~~
" " 21. Details of Construction Plan F-447(4)-1 (12 Sheets)
" " 22. " " " " F-447(4)-1C
" " 23. " " " " 414-J-R3 (2 Sheets)
" " 24. " " " " 414-N2
" " 25. " " " " 423-F
" " 26. " " " " 1504-B
" " 27. " " " " 1542-A
" " 28. " " " " 1687-A
" " 29. " " " " 1688 (3-Sheets)
~~" " 30. " " " " 1699-R2~~
~~" " 31. " " " " 1718-A~~
" " 32. " " " " 1747
" " 33. " " " " 1749
" " 34. " " " " 1822-A1-R2
" " 35. " " " " 1822-A4-R2
" " 36. " " " " 1823-R1
" " 37. " " " " 1844-A-R1
" " 38. " " " " 1845-A-R1
" " 39. " " " " 420-B

STATE OF NEBRASKA
DEPARTMENT OF ROADS AND IRRIGATION
BUREAU OF HIGHWAYS

PLAN AND PROFILE OF PROPOSED
STATE HIGHWAY
FEDERAL AID PROJECT
FALLS CITY - RULO
RICHARDSON COUNTY

SCALES | PLAN 1 IN.=100 Ft. PROFILE, HOR., 1 IN.=100 FT., VERT., 1 IN.=10 FT.

PROPOSED WORK

CONSTRUCTION	STA. TO STA.	CONTRACTED	FUNDS

COMPLETED WORK

CONSTRUCTION	STA. TO STA.	CONTRACTED	FUNDS

1955 STANDARD SPECIFICATIONS OF NEBRASKA APPROVED BY THE BUREAU OF PUBLIC ROADS ON MAY 17, 1955 APPLY TO THIS PROJECT.

[redacted]

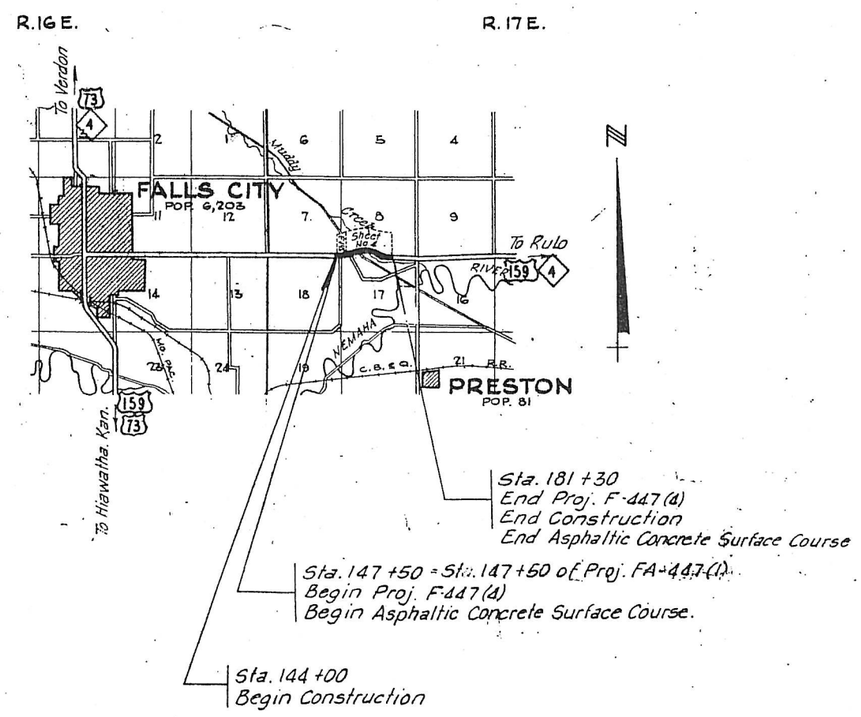

EQUATIONS

EXCEPTIONS

FROM STA	TO STA.	INCLUDED IN THIS LAYOUT

TOTAL LENGTH OF EXCEPTIONS FEET
TOTAL NET LENGTH OF Proj. F-447(4) 3,380.0 FEET 0.640 MILES

RIGHT OF WAY SECTION

—LEGEND—

New R.O.W.- Non-Controlled Access
New R.O.W.- Controlled Access
Previous R.O.W.
Borrow
Channel

CONVENTIONAL SIGNS

STATE AND NATIONAL LINE
COUNTY LINE
CITY OR VILLAGE
TOWNSHIP LINE
SECTION LINE
GRANT LINE
FENCE LINE
GUARD RAIL
UNFENCED PROPERTY
RIGHT OF WAY LINE
TRAVELED WAY
RAILROADS
RETAINING WALL
BASE OR SURVEY LINE

LEVEE
CULVERTS
DROP INLET
TROLLEY POLE
POWER POLE
TELEPHONE OR TELEGRAPH POLE
MARSH
HEDGE
GROUND ELEVATION
GRADE ELEVATION
TREES

APPROVED 1/18 1957

ASSISTANT DESIGN ENGINEER

STATE ENGINEER

DEPARTMENT OF COMMERCE
BUREAU OF PUBLIC ROADS
APPROVED

[redacted]

DISTRICT ENGINEER DATE

		F-447(4)	5

FED. ROAD DIV. NO.	STATE	FED. AID PROJ. NO.	SHEET NO.	TO EH
5	NEBR.	F-447(4)	3	

Falls City East

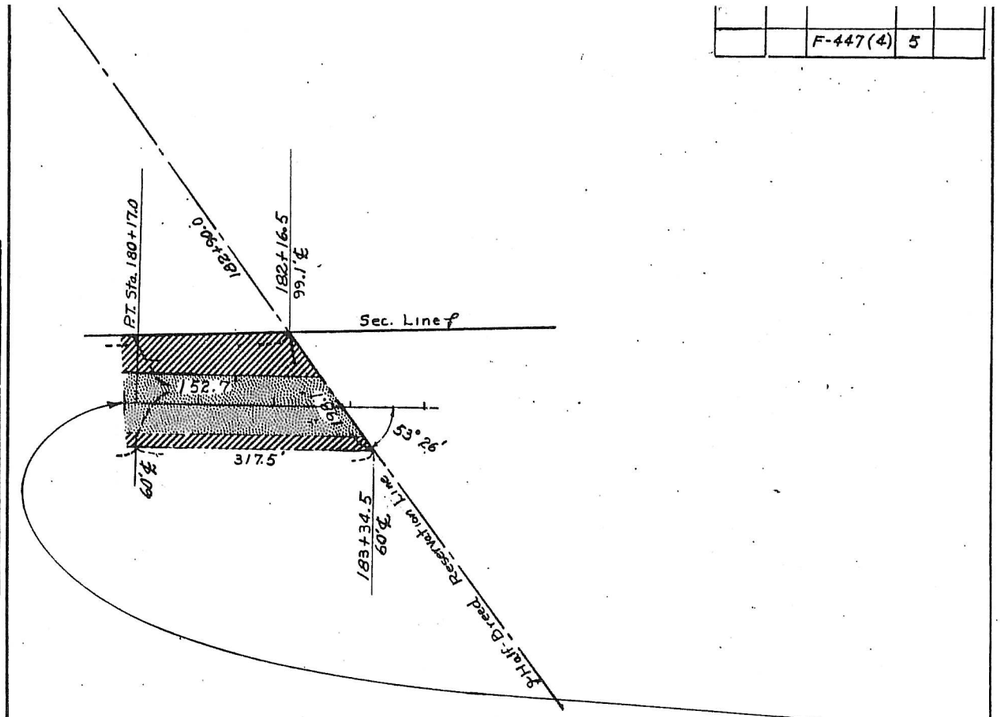

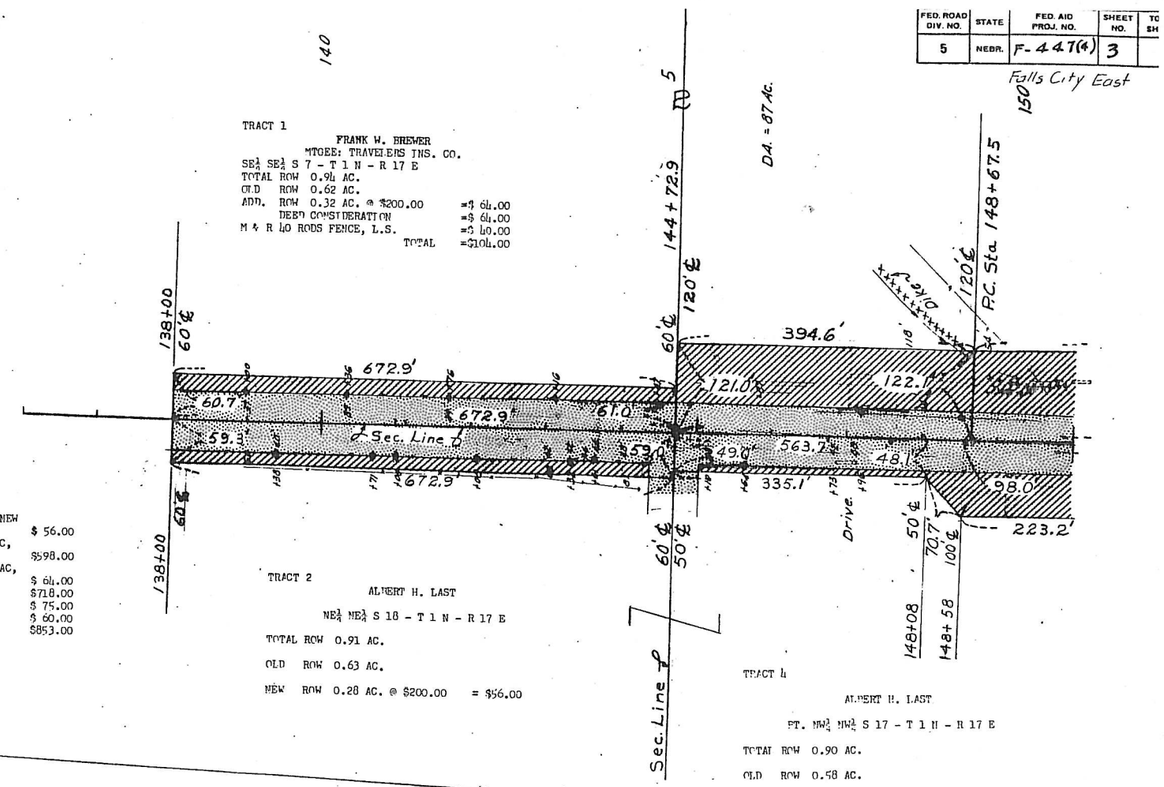

TRACT 1

FRANK W. BREWER
MTGEE: TRAVELERS INS. CO.
SE¼ SE¼ S 7 - T 1 N - R 17 E
TOTAL ROW 0.94 AC.
OLD ROW 0.62 AC.
ADD. ROW 0.32 AC. @ $200.00 =$ 64.00
DEED CONSIDERATION =$ 64.00
M & R 40 RODS FENCE, L.S. =$ 40.00
TOTAL =$104.00

SUMMARY TRACTS 2, 3, & 4
ALBERT H. LAST

NE¼ NE¼ 18-1-17, TOTAL 0.91 AC, NEW 0.28 AC. @ $200.00	$ 56.00
PT. SW¼ SW¼ 8-1-17, TOTAL 4.03 AC, NEW 2.99 AC. @ $200.00	$598.00
PT. NW¼ NW¼ 17-1-17, TOTAL 0.90 AC, NEW 0.32 AC. @ $200.00	$ 64.00
DEED CONSIDERATION	$718.00
M & R 70 RODS FENCE, L.S.	$ 75.00
YARD & TREE DAMAGE, L.S.	$ 60.00
TOTAL	$853.00

TRACT 2

ALBERT H. LAST

NE¼ NE¼ S 18 - T 1 N - R 17 E

TOTAL ROW 0.91 AC.

OLD ROW 0.63 AC.

NEW ROW 0.28 AC. @ $200.00 = $56.00

TRACT 4

ALBERT H. LAST

PT. NW¼ NW¼ S 17 - T 1 N - R 17 E

TOTAL ROW 0.90 AC.

OLD ROW 0.58 AC.

NEW ROW 0.32 AC. @ $200.00 = $64.00

Same Point

TRACT 3

ALBERT H. LAST

PT. SW¼ SW¼ S 8 - T 1 N - R 17 E

TOTAL ROW 4.03 AC.

OLD ROW 1.04 AC.

NEW ROW 2.99 AC. @ $200.00 = $598.00

TRACT 5
JOHN H. & VIRGINIA R. HUTCHING (TRUSTEES)

PT. S½ SW¼ S 8 - T 1 N - R 17 E

TOTAL ROW 4.21 AC.

OLD ROW 0.08 AC.

NEW ROW 4.13 AC. @ $200.00 = $826.00

TRACT 7
JOHN H. & VIRGINIA R. HUTCHING (TRUSTEES)

PT. SE¼ S 8 - T 1 N - R 17 E

TOTAL ROW 0.59 AC.

OLD ROW 0.00 AC.

NEW ROW 0.59 AC. @ $200.00

FED ROAD DIV NO	STATE	FED AID PROJ NO	SHEET NO	TOTAL SHEETS
5	NEBR	F-447(4)	4	

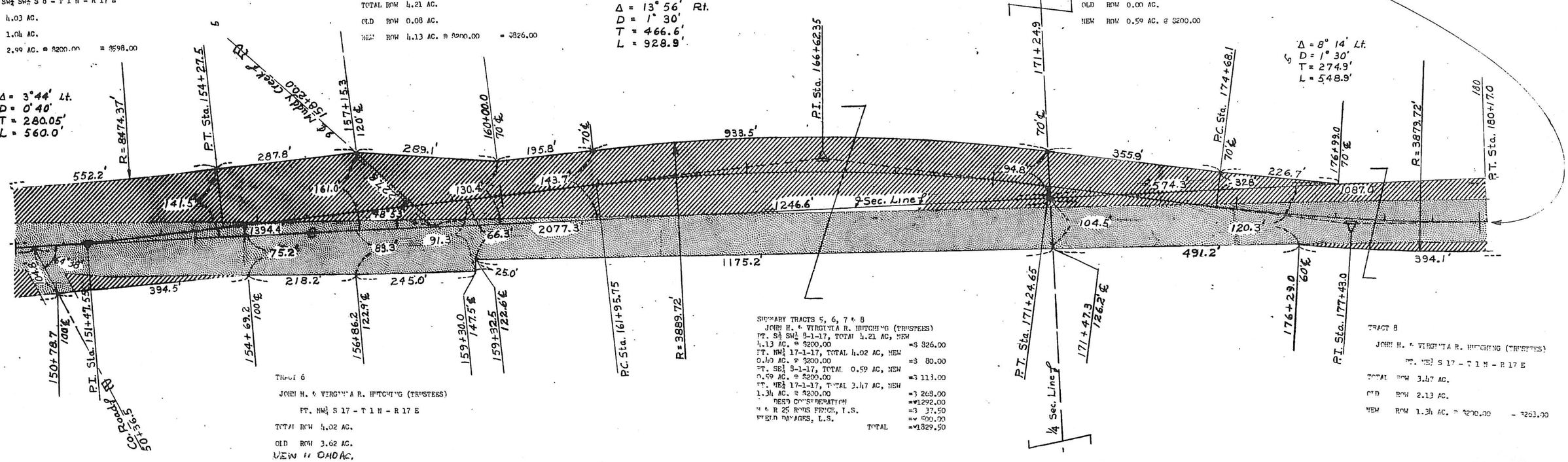

TRACT 6

JOHN H. & VIRGINIA R. HUTCHING (TRUSTEES)

PT. NW¼ S 17 - T 1 N - R 17 E

TOTAL ROW 4.02 AC.

OLD ROW 3.62 AC.

NEW ROW 0.40 AC.

SUMMARY TRACTS 5, 6, 7 & 8
JOHN H. & VIRGINIA R. HUTCHING (TRUSTEES)

PT. S½ SW¼ 8-1-17, TOTAL 4.21 AC, NEW 4.13 AC. @ $200.00	=$ 826.00
PT. NW¼ 17-1-17, TOTAL 4.02 AC, NEW 0.40 AC. @ $200.00	=$ 80.00
PT. SE¼ 8-1-17, TOTAL 0.59 AC, NEW 0.59 AC. @ $200.00	=$ 118.00
PT. NE¼ 17-1-17, TOTAL 3.47 AC, NEW 1.34 AC. @ $200.00	=$ 268.00
DEED CONSIDERATION	=$1292.00
M & R 25 RODS FENCE, L.S.	=$ 37.50
FIELD DAMAGES, L.S.	=$ 500.00
TOTAL	=$1829.50

TRACT 8

JOHN H. & VIRGINIA R. HUTCHING (TRUSTEES)

PT. NE¼ S 17 - T 1 N - R 17 E

TOTAL ROW 3.47 AC.

OLD ROW 2.13 AC.

NEW ROW 1.34 AC. @ $200.00 = $268.00

NOTE BOOK NO. 2377 ALIGNMENT CHECKED. PT. OF WAY CHECKED.

NO. 2377 PT. OF WAY CHECKED.