21 COPIES

OLD PROJ.

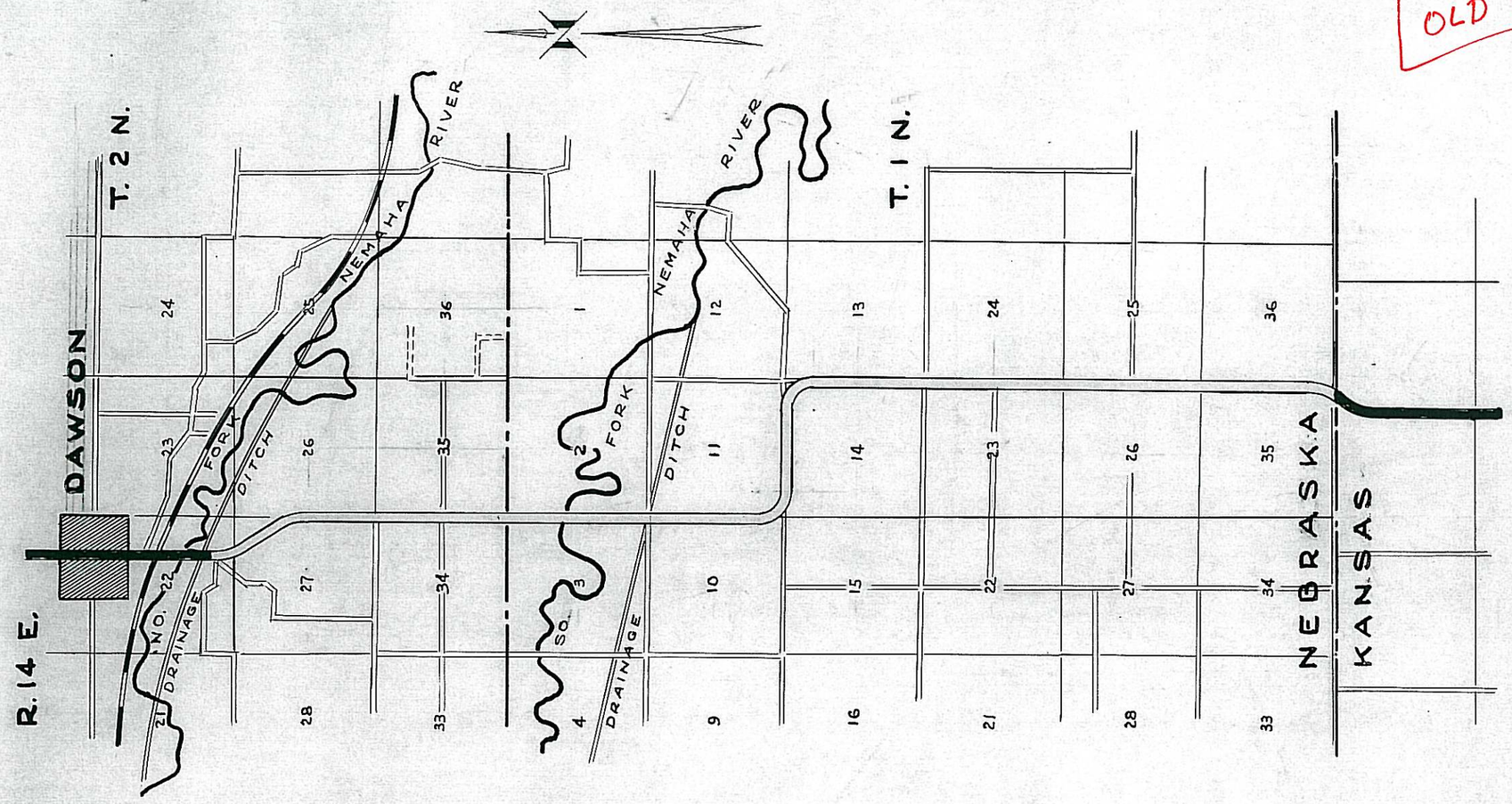

PART OF RICHARDSON COUNTY NEBR.
SHOWING
LOCATION OF DAWSON SOUTH ROAD
PROJECT 208 H
1931
PROJECT 208 F
1937
PROJECT F 208 (22)
1950

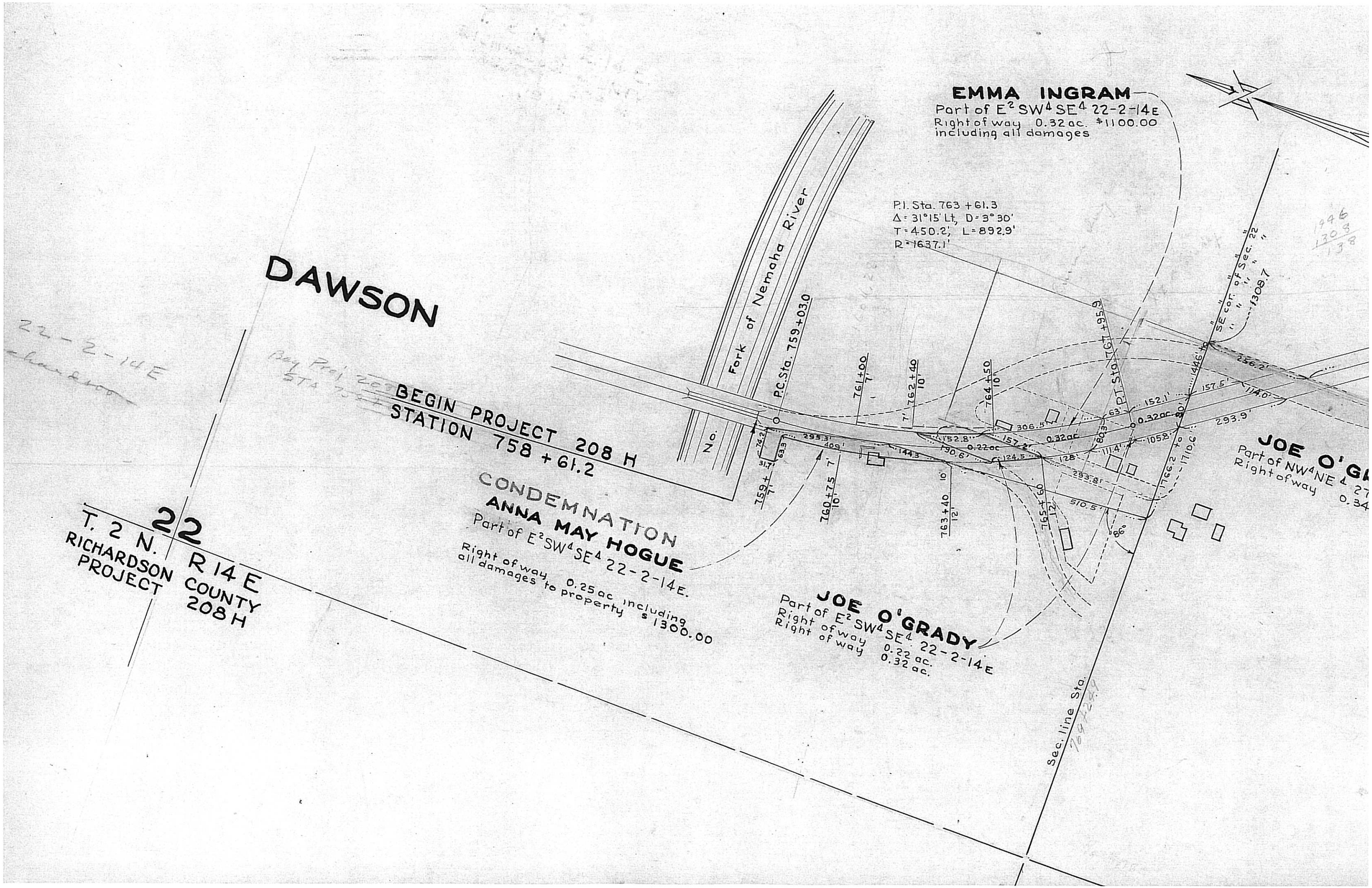
DAWSON
22
T. 2 N. R 14 E
RICHARDSON COUNTY
PROJECT
208 H
BEGIN PROJECT 208 H
STATION 758 + 61.2
CONDEMNATION
ANNA MAY HOGUE
Part of E2 SW4 SE4 22-2-14E.
Right of way 0.25 ac. including all damages to property $1300.00
EMMA INGRAM
Part of E2 SW4 SE4 22-2-14E
Right of way 0.32 ac. $1100.00 including all damages
P.I. Sta. 763 + 61.3
Δ = 31°15' Lt, D = 3°30'
T = 450.2', L = 892.9'
R = 1637.1'
Fork of Nemaha River
P.C. Sta. 759+03.0
P.T. Sta. 767+95.9
SE cor. of Sec. 22
JOE O'GRADY
Part of E2 SW4 SE4 22-2-14E
Right of way 0.22 ac.
Right of way 0.32 ac.
JOE O'G
Part of NW4 NE 4 27
Right of way 0.34
Sec. line Sta.
22-2-14E
Richardson

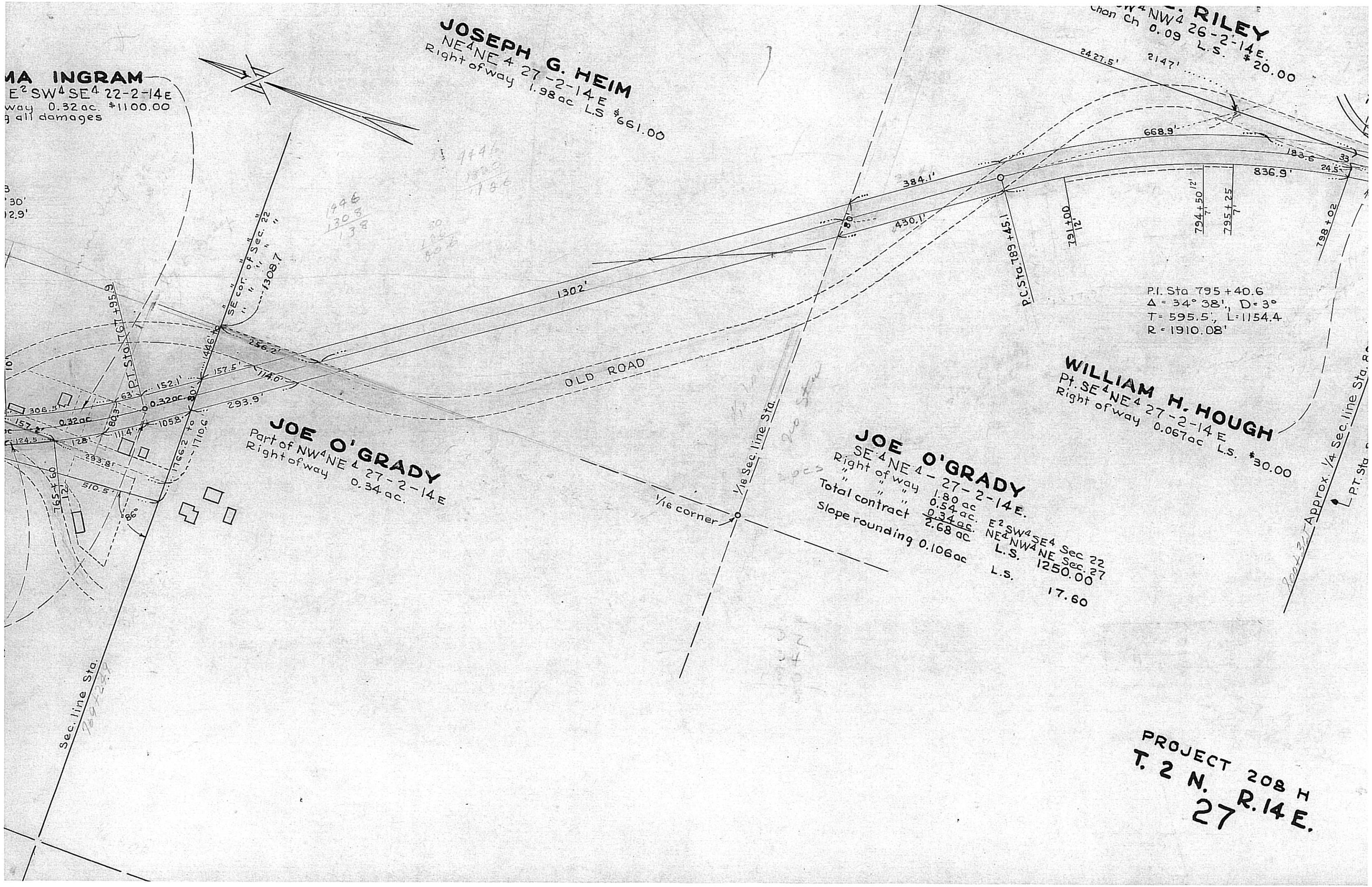

JOSEPH G. HEIM
NE4NE4 27-2-14E
Right of way 1.98ac L.S $661.00
MA INGRAM
E2SW4SE4 22-2-14E
way 0.32ac. $1100.00
g all damages
RILEY
NW4 26-2-14E.
Chan Ch 0.09 L.S. $20.00
2427.5'
2147'
668.9'
183.6
836.9'
384.1'
430.1'
1302'
P.C.Sta.789+45.1
791+00
794+50
795+25
798+02
P.I. Sta 795+40.6
Δ = 34° 38', D = 3°
T = 595.5', L = 1154.4
R = 1910.08'
SE cor. of Sec. 22
1308.7
PT Sta 767+95.9
256.2'
157.5'
114.0'
152.1'
293.9'
OLD ROAD
WILLIAM H. HOUGH
Pt. SE4NE4 27-2-14E
Right of way 0.067ac L.S. $30.00
JOE O'GRADY
Part of NW4NE4 27-2-14E
Right of way 0.34ac.
JOE O'GRADY
SE4NE4 - 27-2-14E.
Right of way 1.80 ac
" " " 0.54 ac.
Total contract 0.34 ac.
2.68 ac
Slope rounding 0.106ac
E2SW4SE4 Sec 22
NE4NW4NE Sec. 27
L.S. 1250.00
L.S. 17.60
1/16 Sec. line Sta.
1/16 corner
Approx. 1/4 Sec. line Sta.
P.T. Sta
Sec. line Sta.
PROJECT 208 H
T. 2 N. R. 14 E.
27

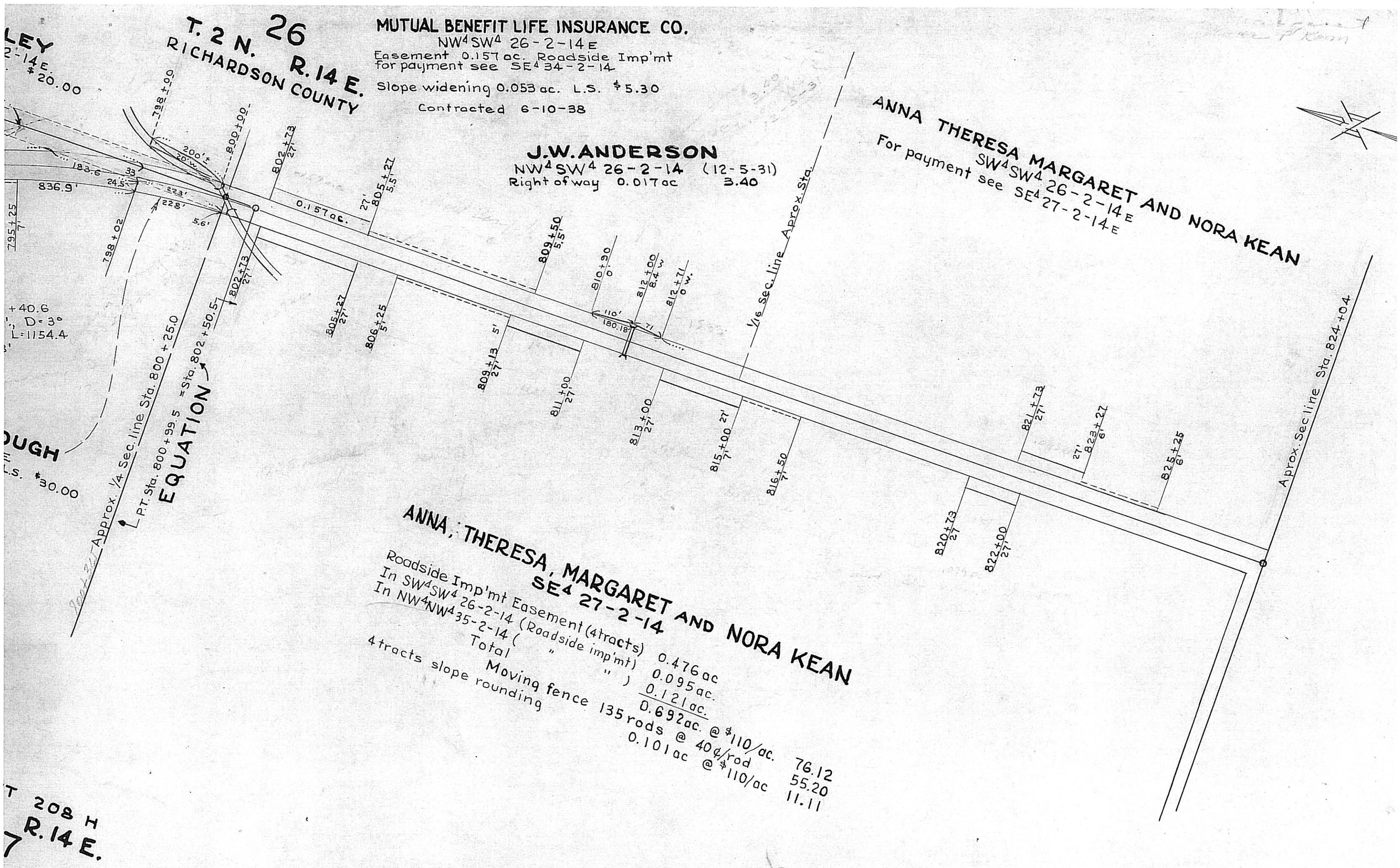
T. 2 N. 26
R. 14 E.
RICHARDSON COUNTY
MUTUAL BENEFIT LIFE INSURANCE CO.
NW4SW4 26-2-14 E
Easement 0.157 ac. Roadside Imp'mt
for payment see SE4 34-2-14
Slope widening 0.053 ac. L.S. $5.30
Contracted 6-10-38
J.W. ANDERSON
NW4SW4 26-2-14 (12-5-31)
Right of way 0.017 ac 3.40
ANNA THERESA MARGARET AND NORA KEAN
SW4SW4 26-2-14 E
For payment see SE4 27-2-14 E
ANNA, THERESA, MARGARET AND NORA KEAN
SE4 27-2-14
Roadside Imp'mt Easement (4 tracts) 0.476 ac
In SW4SW4 26-2-14 (Roadside imp'mt) 0.095 ac.
In NW4NW4 35-2-14 (" ") 0.121 ac.
Total 0.692 ac. @ $110/ac. 76.12
Moving fence 135 rods @ 40¢/rod 55.20
4 tracts slope rounding 0.101 ac @ $110/ac 11.11
0.157 ac.
1/16 Sec. line Aprox. Sta.
Aprox. Sec. line Sta. 824+04
Aprox. 1/4 Sec. line Sta. 800+25.0
P.T. Sta. 800+99.5 = Sta. 802+50.5
EQUATION
T 208 H
R. 14 E.

35

T 2 N. R. 14 E

RICHARDSON COUNTY

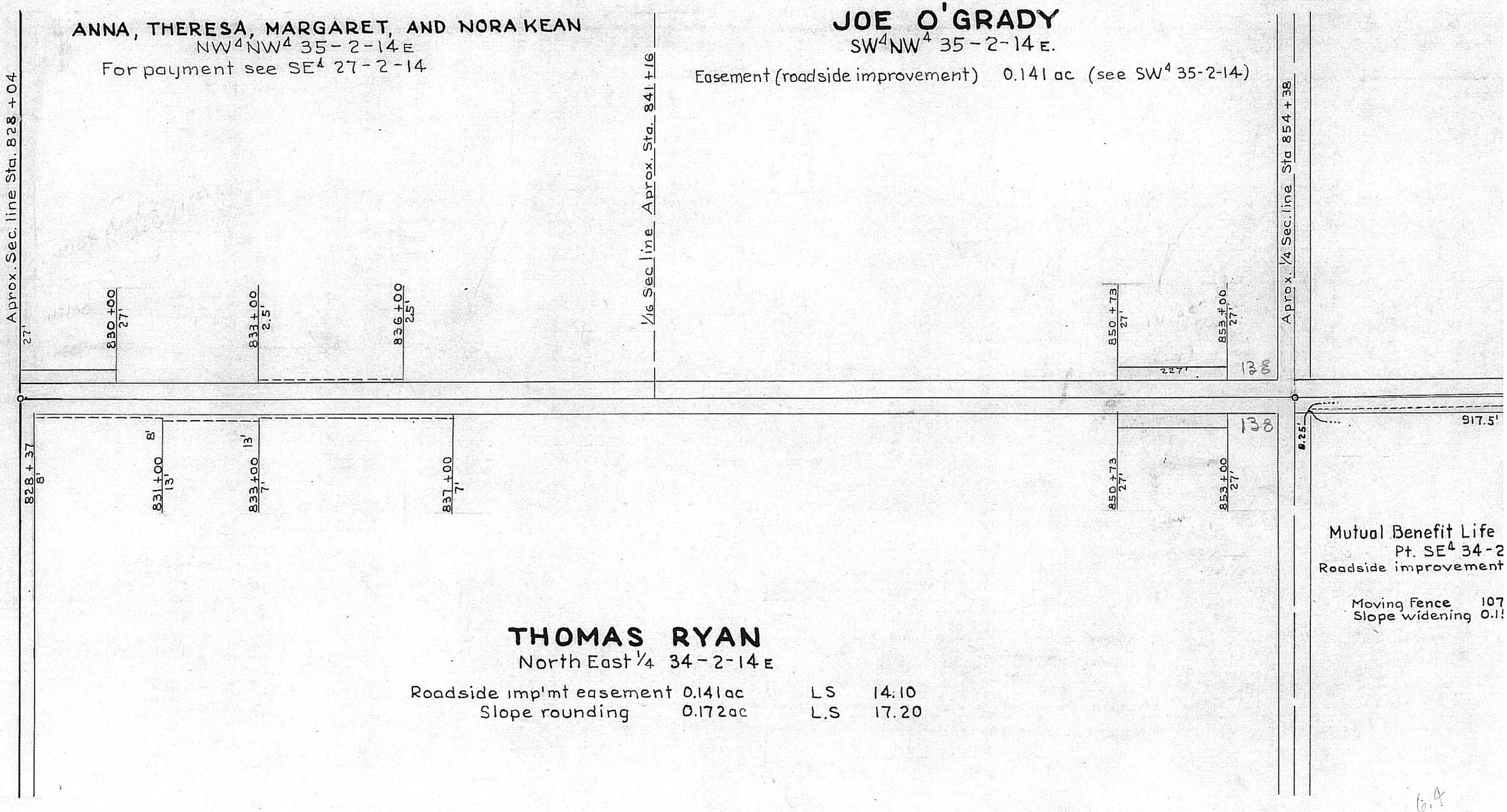

PROJECT 208 H

T. 2 N. R. 12 E.

34

35
T 2 N. R. 14 E
RICHARDSON COUNTY

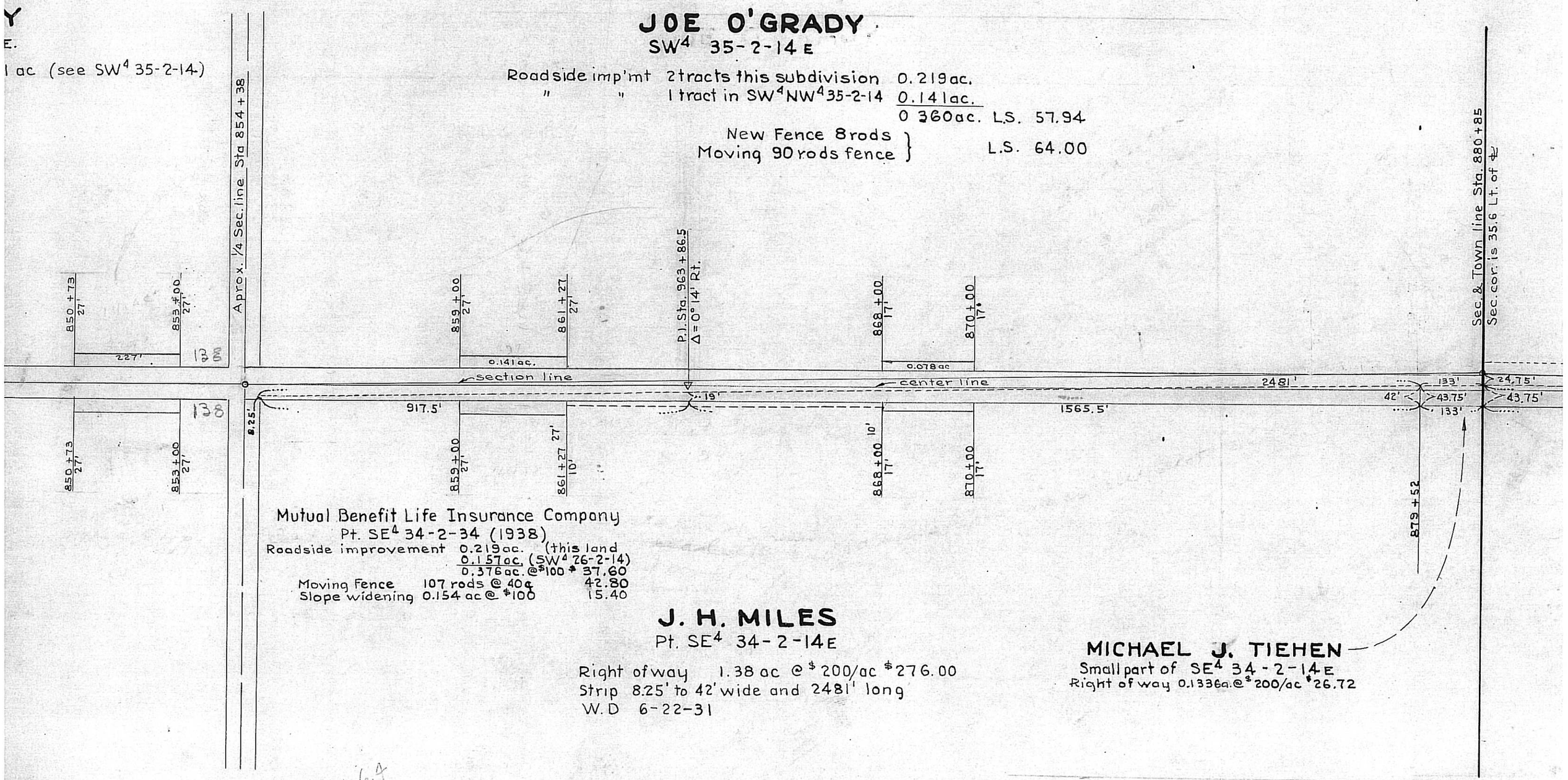

PROJECT 208 H
T. 2 N. R. 12 E.
34

2

T. 1 N. R. 14 E.
RICHARDSON COUNTY

MARY TIEHEN
NW^4 2-1-14

Nothing required

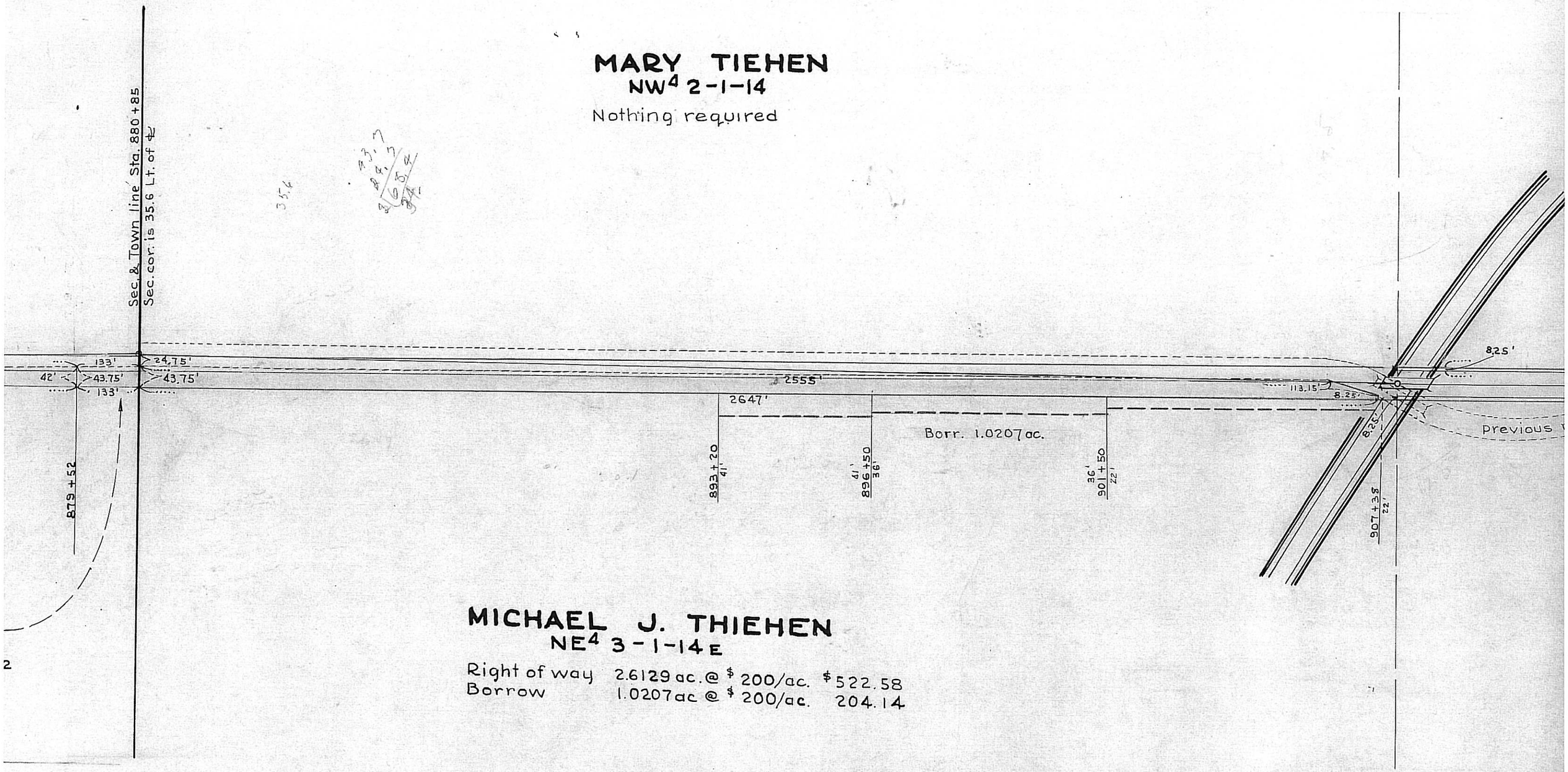

MICHAEL J. THIEHEN
NE^4 3-1-14 E

Right of way	2.6129 ac. @ $ 200/ac.	$ 522.58
Borrow	1.0207 ac @ $ 200/ac.	204.14

PROJECT 208 H.
T. 1 N. R. 14 E.
3

2

T. 1 N. R. 14 E.
RICHARDSON COUNTY

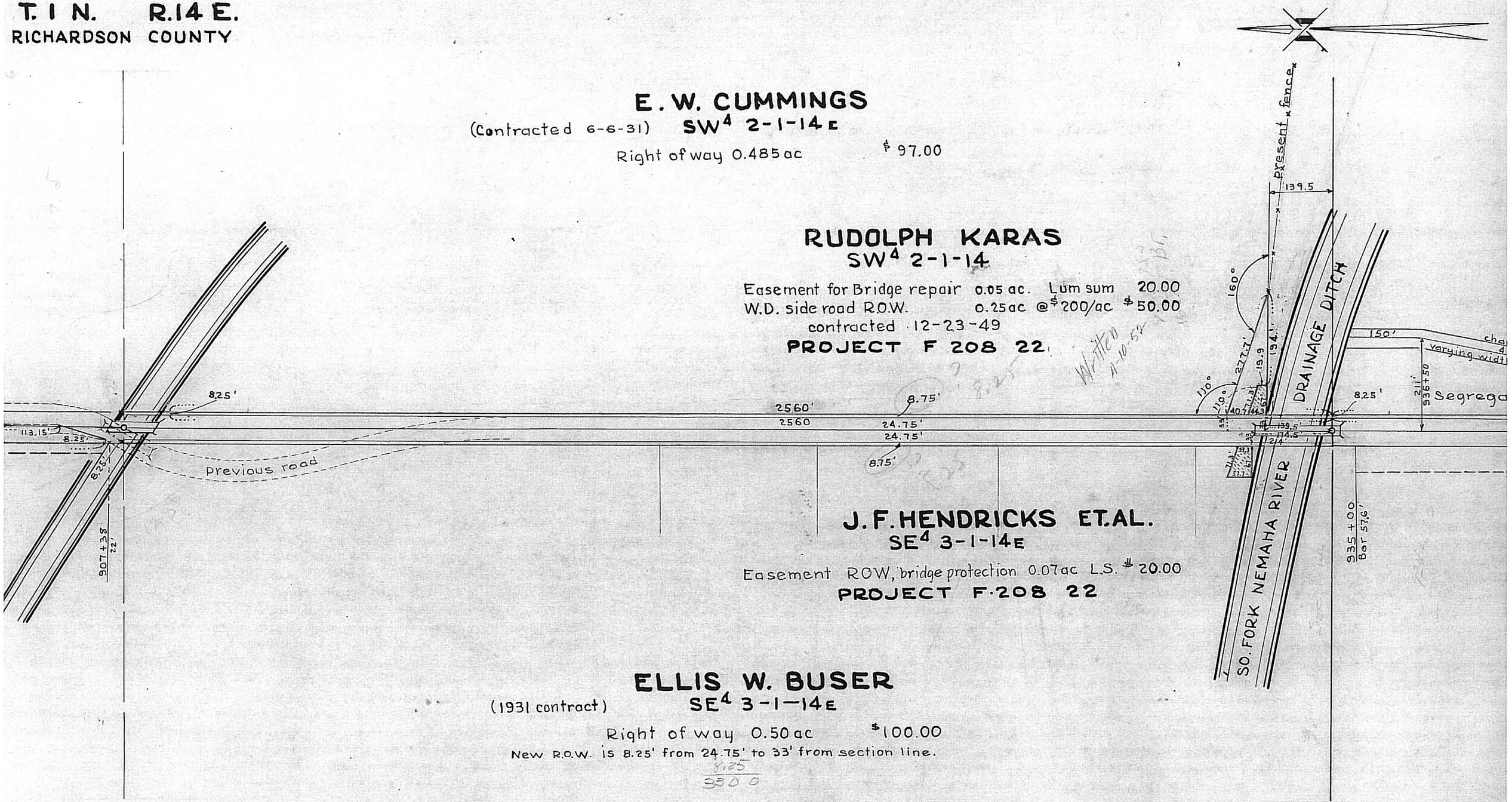

PROJECT 208 H.
T. 1 N. R. 14 E.
3

T. 1 N. R. 14 E.
RICHARDSON COUNTY

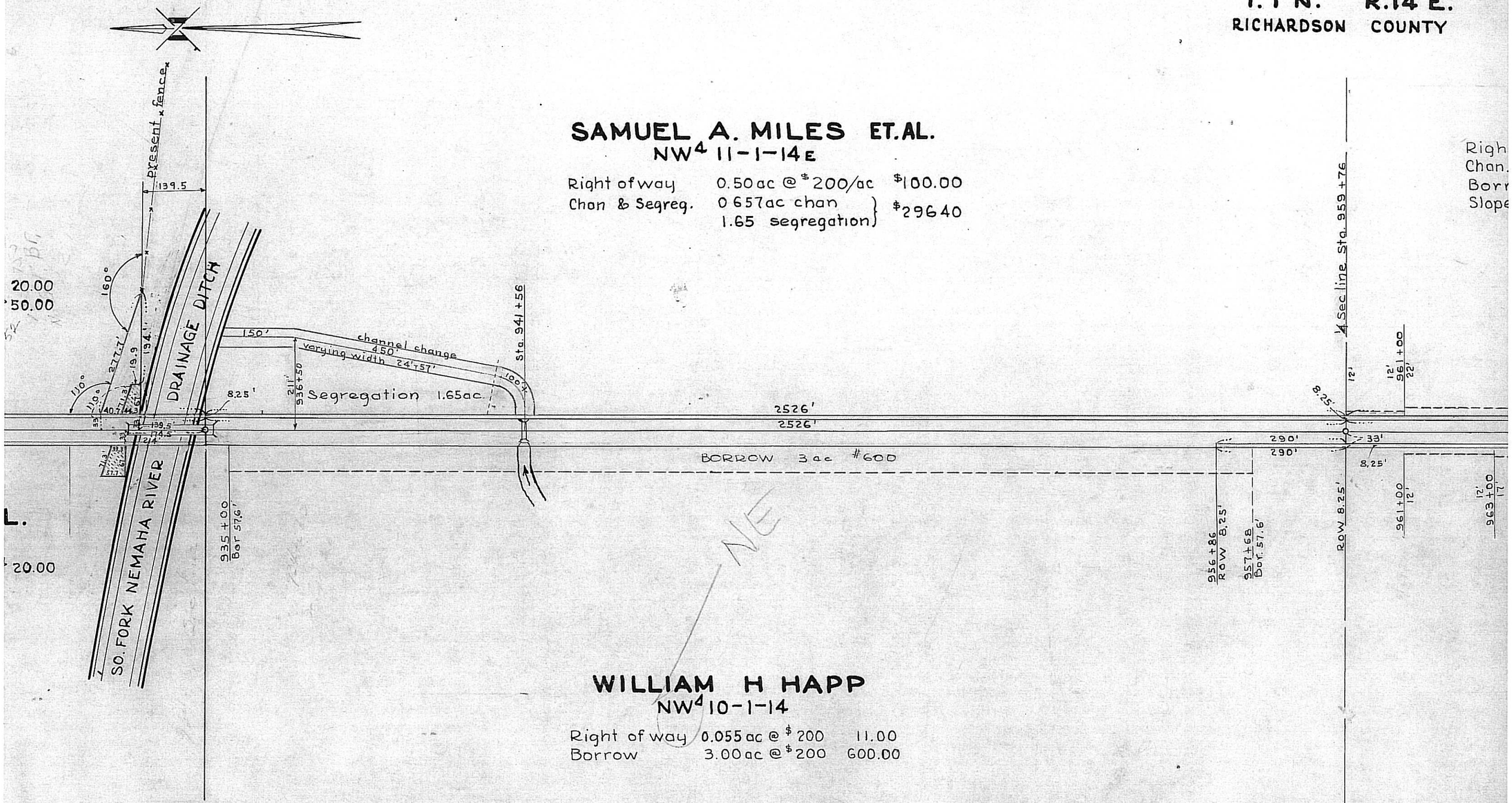

SAMUEL A. MILES ET.AL.
NW4 11-1-14E

Right of way	0.50 ac @ $200/ac	$100.00
Chan & Segreg.	0.657 ac chan 1.65 segregation	$296.40

WILLIAM H HAPP
NW4 10-1-14

Right of way	0.055 ac @ $200	11.00
Borrow	3.00 ac @ $200	600.00

PROJECT 208 H.
T 1 N. R 14 E
10

11

T. 1 N. R. 14 E.

RICHARDSON COUNTY

A. A. PORR

NW^{4}SW^4 11-1-14

Right of way	0.25 ac	$200	$50.00
Chan. Change	0.138 ac	$200	27.60
Borrow	0.78 ac	200	156.00
Slope widening	0.213 ac		9.60

JOHN M. BRODY

S^{2}SW^4 11-1-14

Right of way	1.85 ac @ $200/ac.	$370.00
Segregation	3.58 ac @ $100/ac.	358.00
Slope widening	0.27 ac	18.80
Waste rock pit	Lump sum	15.00

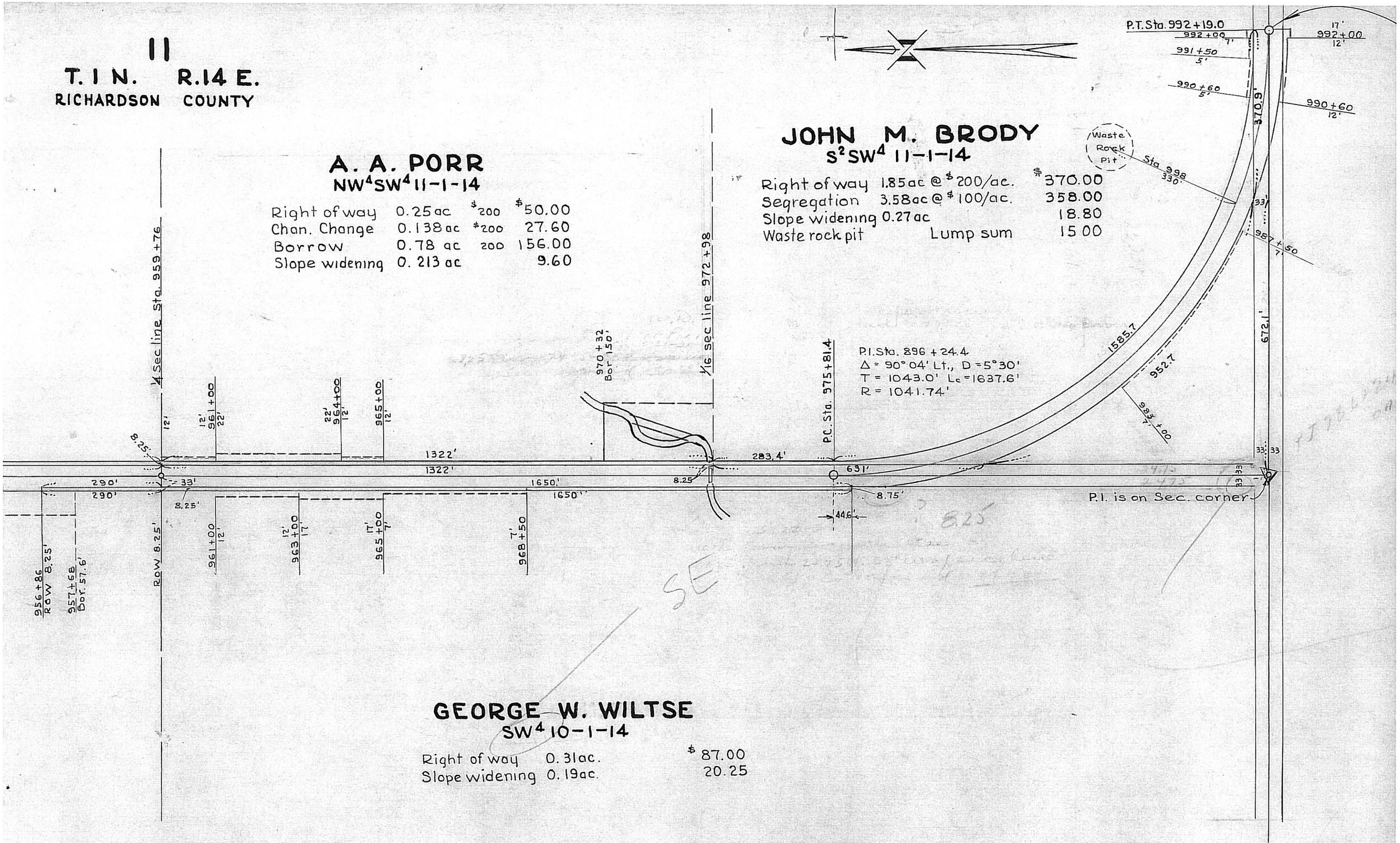

GEORGE W. WILTSE

SW^4 10-1-14

Right of way	0.31 ac.	$87.00
Slope widening	0.19 ac.	20.25

PROJECT 208 H.

T 1 N. R 14 E

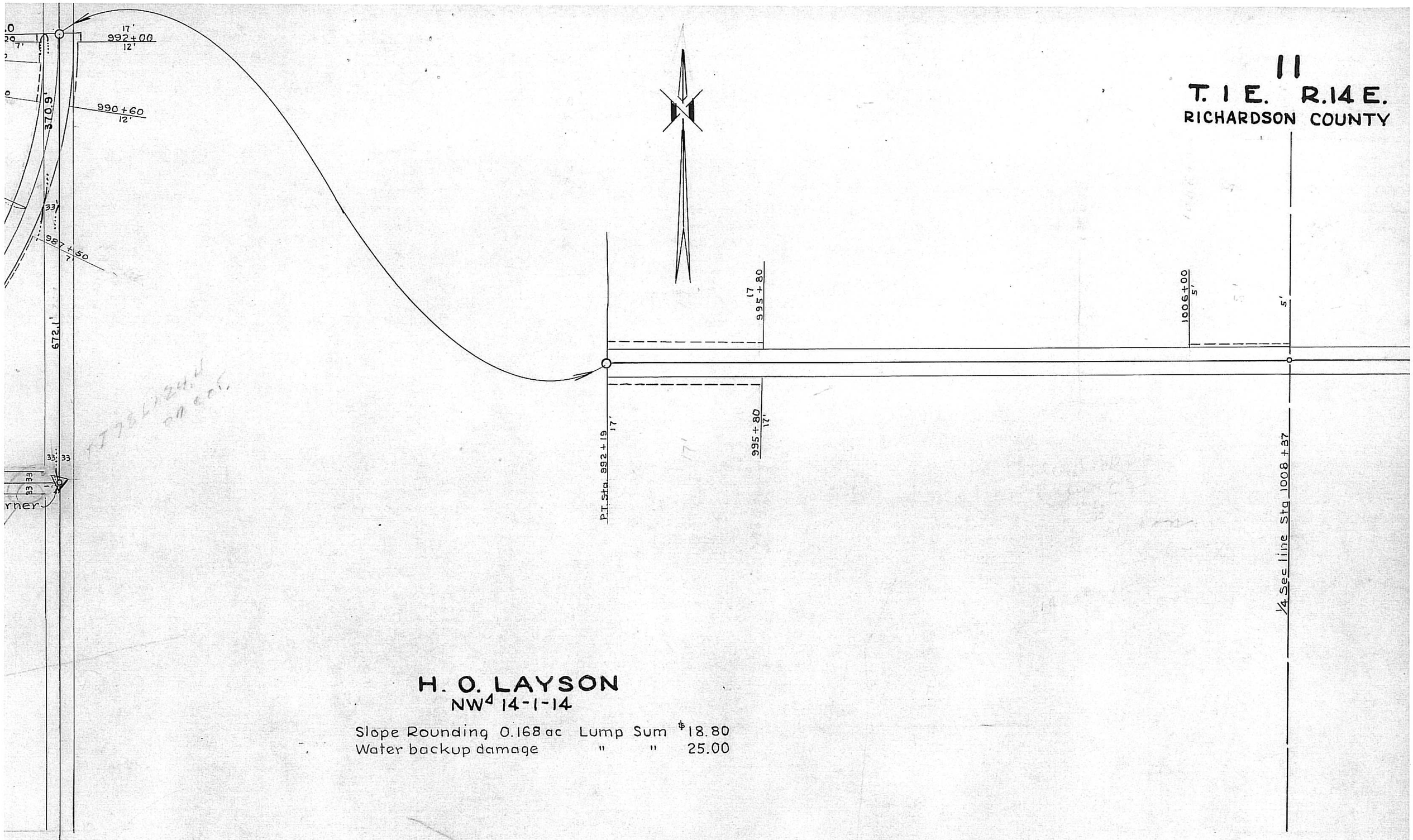

H. O. LAYSON
NW4 14-1-14

Slope Rounding 0.168 ac Lump Sum $18.80
Water backup damage " " 25.00

PROJECT 208 H
T. 1 N. R. 14 E.

11

I E. R.14 E.

CHARDSON COUNTY

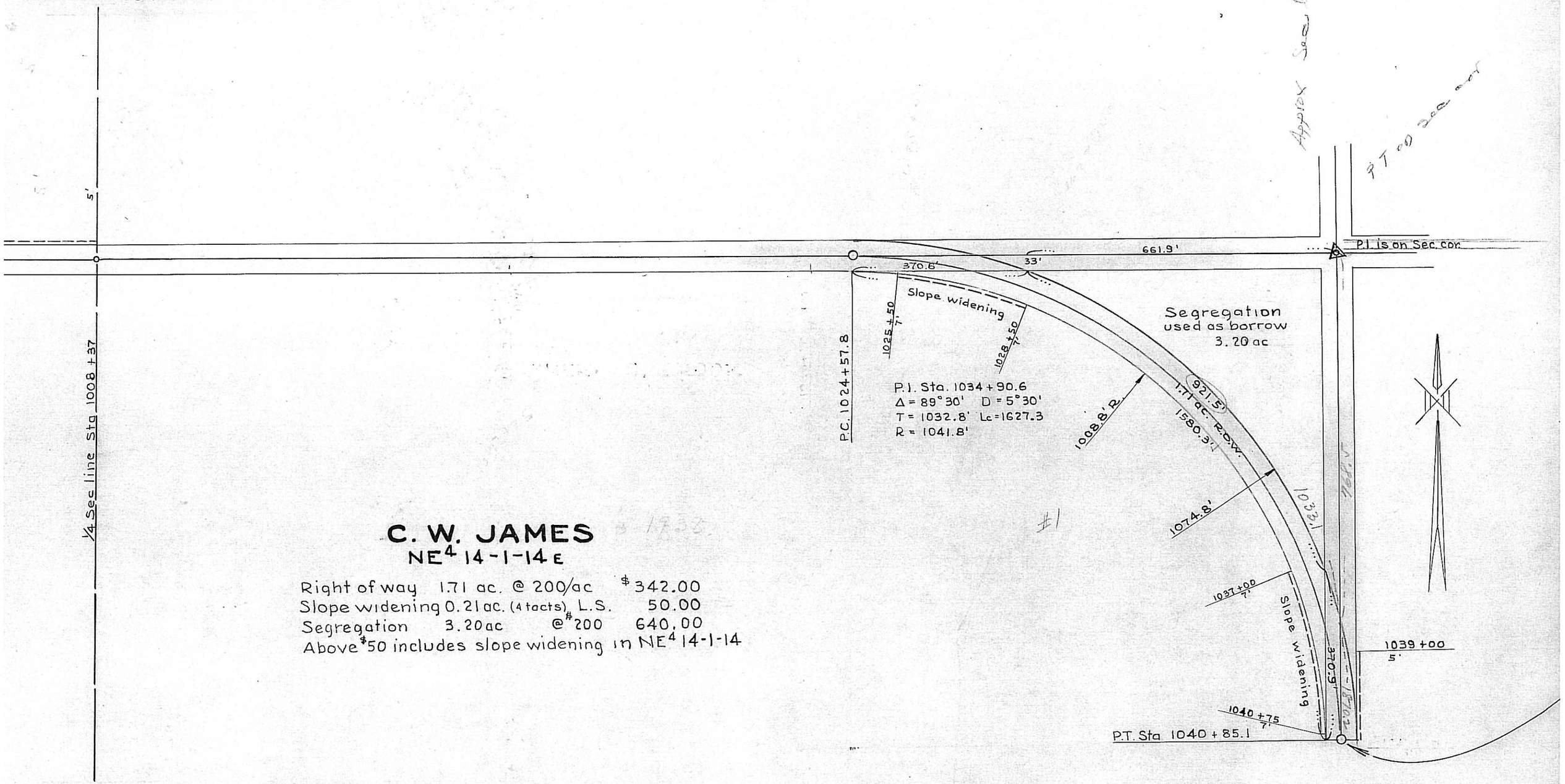

C. W. JAMES

NE4 14-1-14 E

Right of way	1.71 ac.	@ 200/ac	$342.00
Slope widening	0.21 ac. (4 tracts)	L.S.	50.00
Segregation	3.20 ac	@ $200	640.00

Above $50 includes slope widening in NE4 14-1-14

ROJECT 208 H

T. 1 N. R.14 E.

14

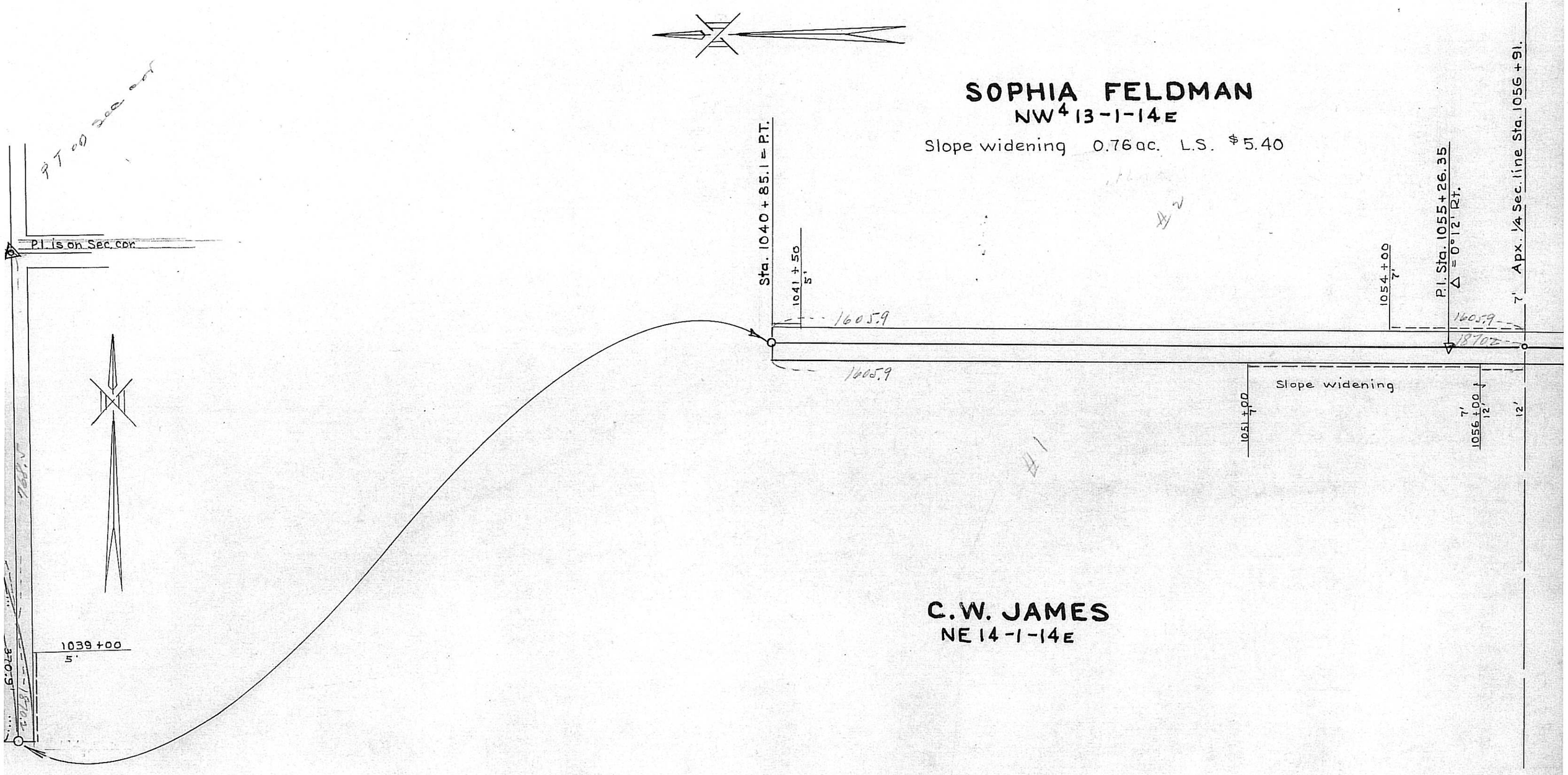
SOPHIA FELDMAN
NW4 13-1-14E
Slope widening 0.76 ac. L.S. $5.40
Sta. 1040 + 85.1 = P.T.
1041 + 50
5'
1605.9
1605.9
1605.9
1054 + 00
7'
P.I. Sta. 1055 + 26.35
Δ = 0°12' Rt.
7' Apx. 1/4 Sec. line Sta. 1056 + 91.
1870.2
Slope widening
1051 + 00
7'
7'
1056 + 00
12'
12'
C.W. JAMES
NE 14-1-14E
P.I. is on Sec. cor.
1039 + 00
5'
1605.9
1870.2

13

T. 1 N. R. 14 E.
RICHARDSON COUNTY

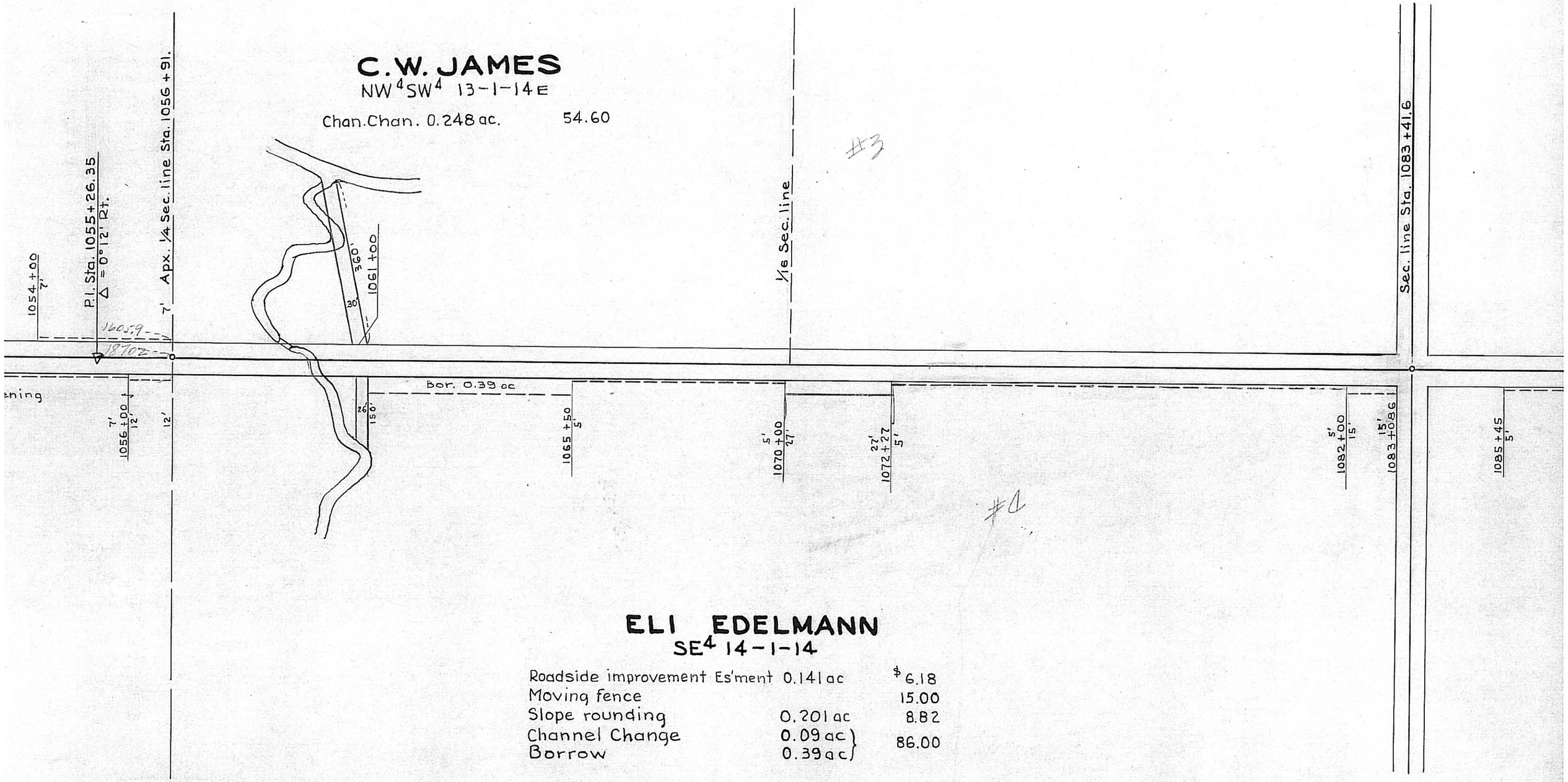

PROJECT 208 H.
T. 1 N. R. 14 E.
14

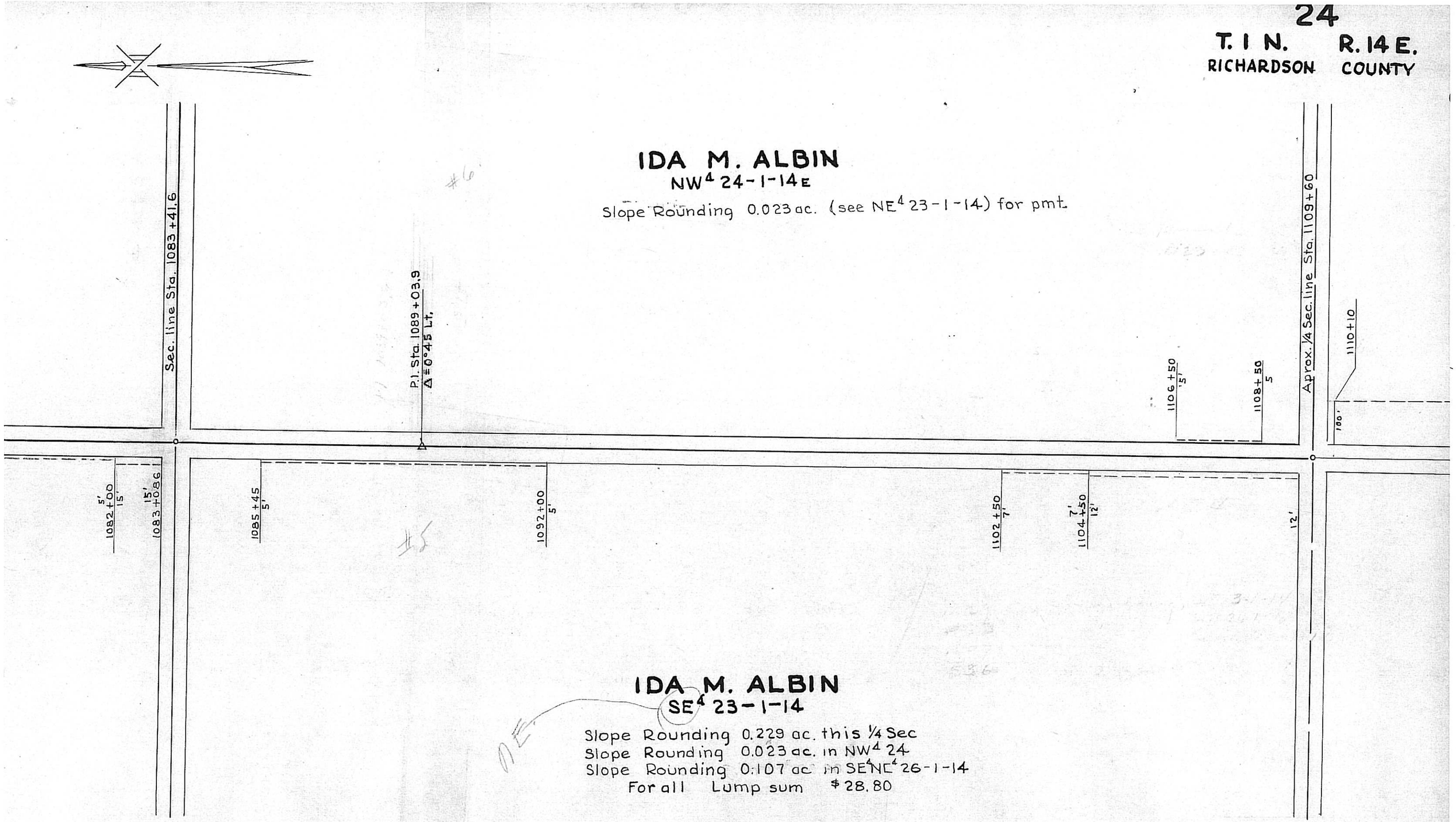

IDA M. ALBIN
NW4 24-1-14E

Slope Rounding 0.023 ac. (see NE4 23-1-14) for pmt.

IDA M. ALBIN
SE4 23-1-14

Slope Rounding 0.229 ac. this 1/4 Sec
Slope Rounding 0.023 ac. in NW4 24
Slope Rounding 0.107 ac in SENE4 26-1-14
For all Lump sum $28.80

24

T. 1 N. R. 14 E.
RICHARDSON COUNTY

(1931) **J. J. WELLER**
SW4 24 - 1 - 14 E

Chan. Ch. 0.34 ac. @ $200/ac. $ 68.00
Borrow 1.13 ac @ 200/ac. 226.00

W. E. STEVENS (1938)
SW4 24-1-14

Slope Rounding 0.051 ac. $11.00

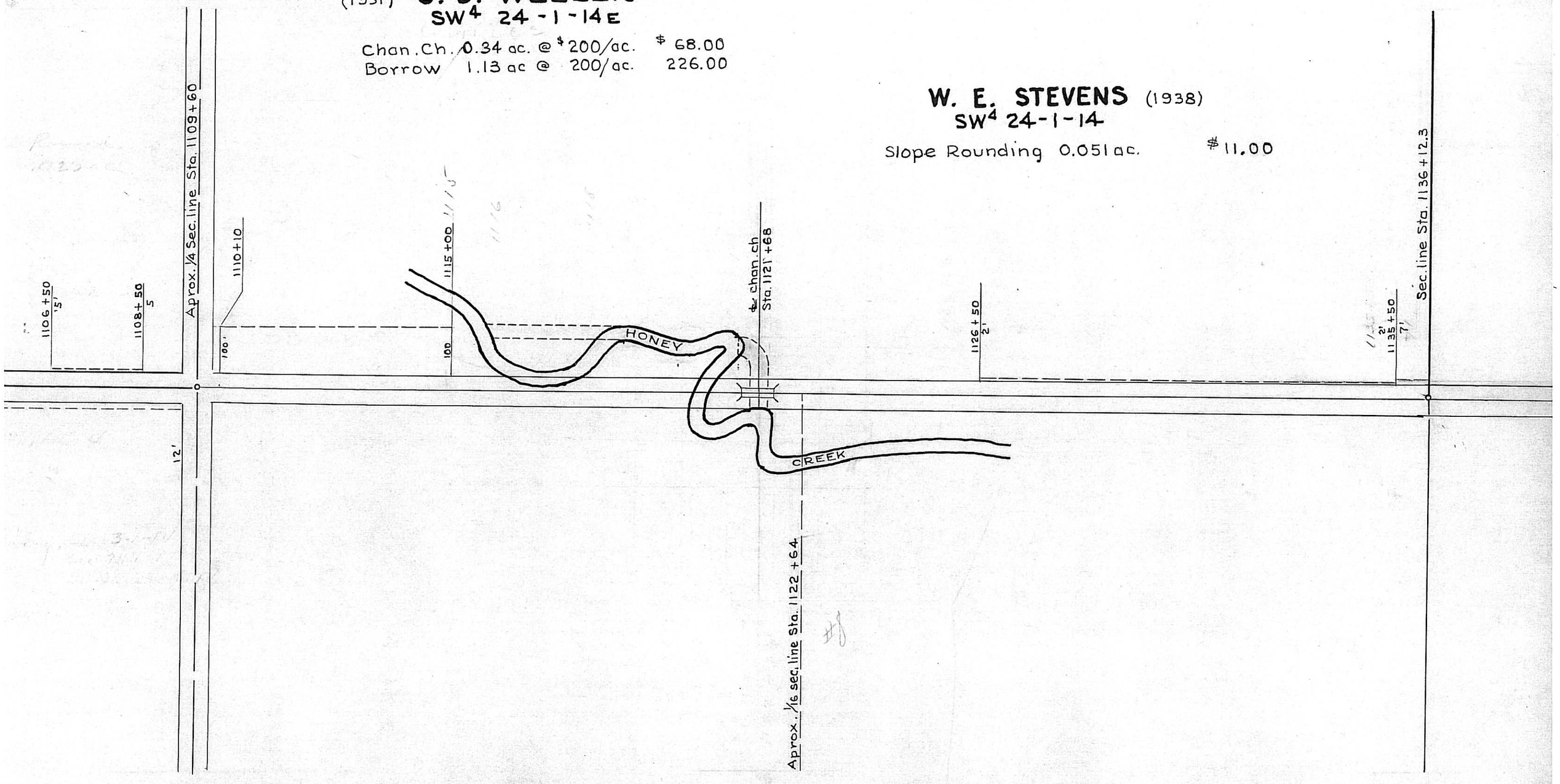

PROJECT 208 H
T. 1 N. R. 14 E.
23

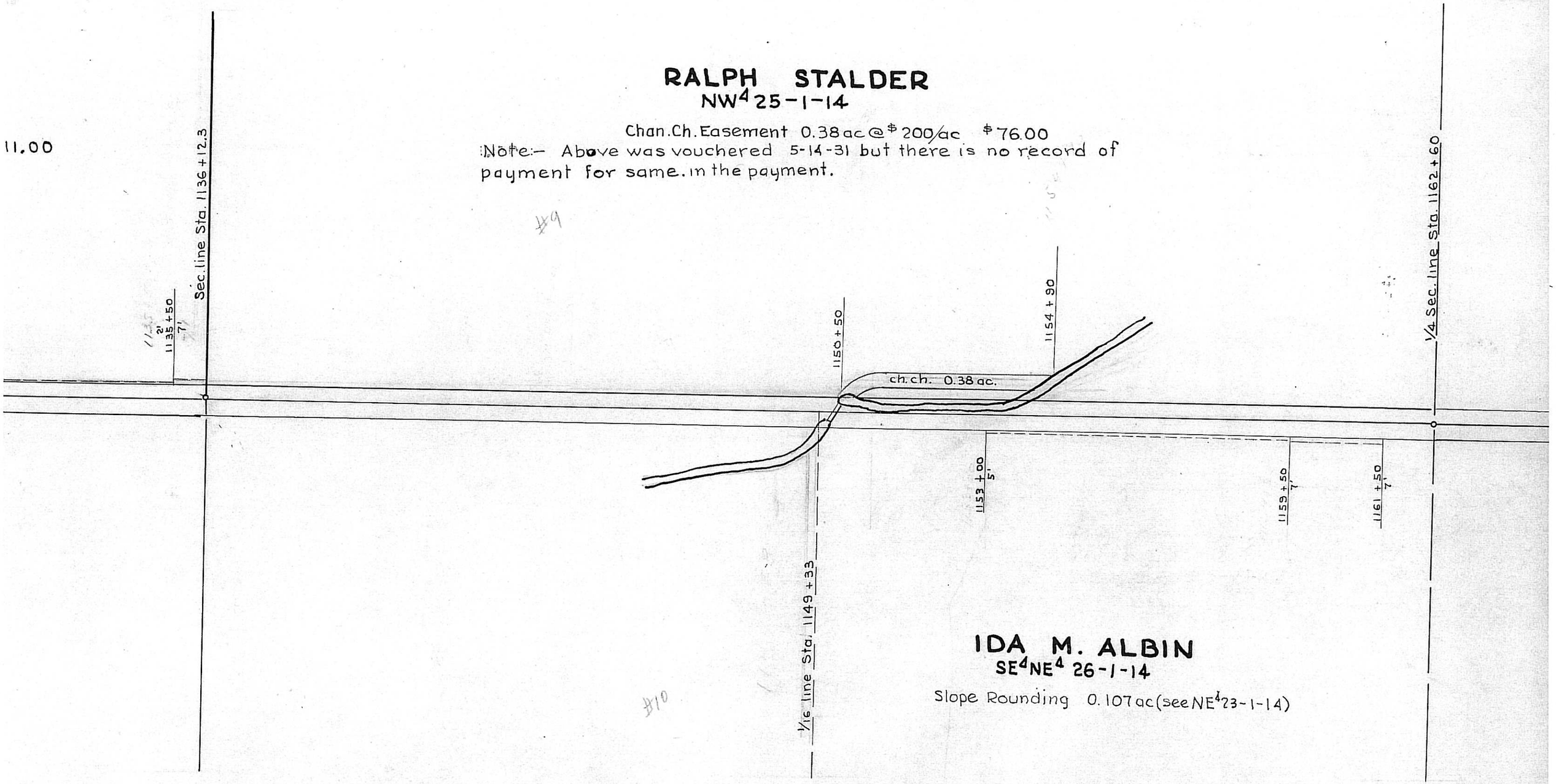

RALPH STALDER
NW^4 25-1-14

Chan. Ch. Easement 0.38 ac @ $200/ac $76.00

Note:- Above was vouchered 5-14-31 but there is no record of payment for same. in the payment.

IDA M. ALBIN
SE^{4}NE^4 26-1-14

Slope Rounding 0.107 ac (see NE^4 23-1-14)

25

T. 1 N. R 14 E.

RICHARDSON COUNTY

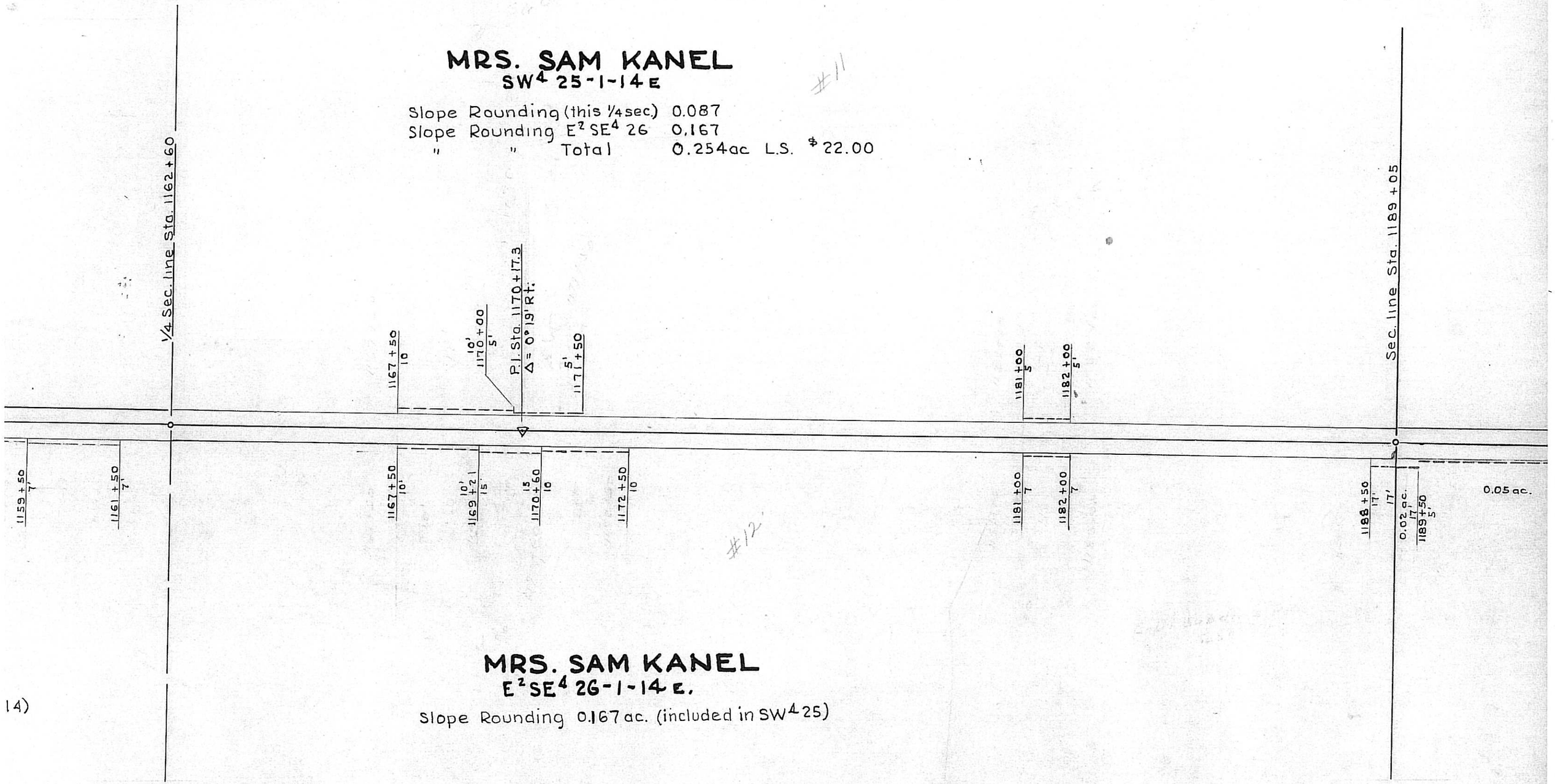

PROJECT 208 H

T. 1 N. R. 14 E.

26

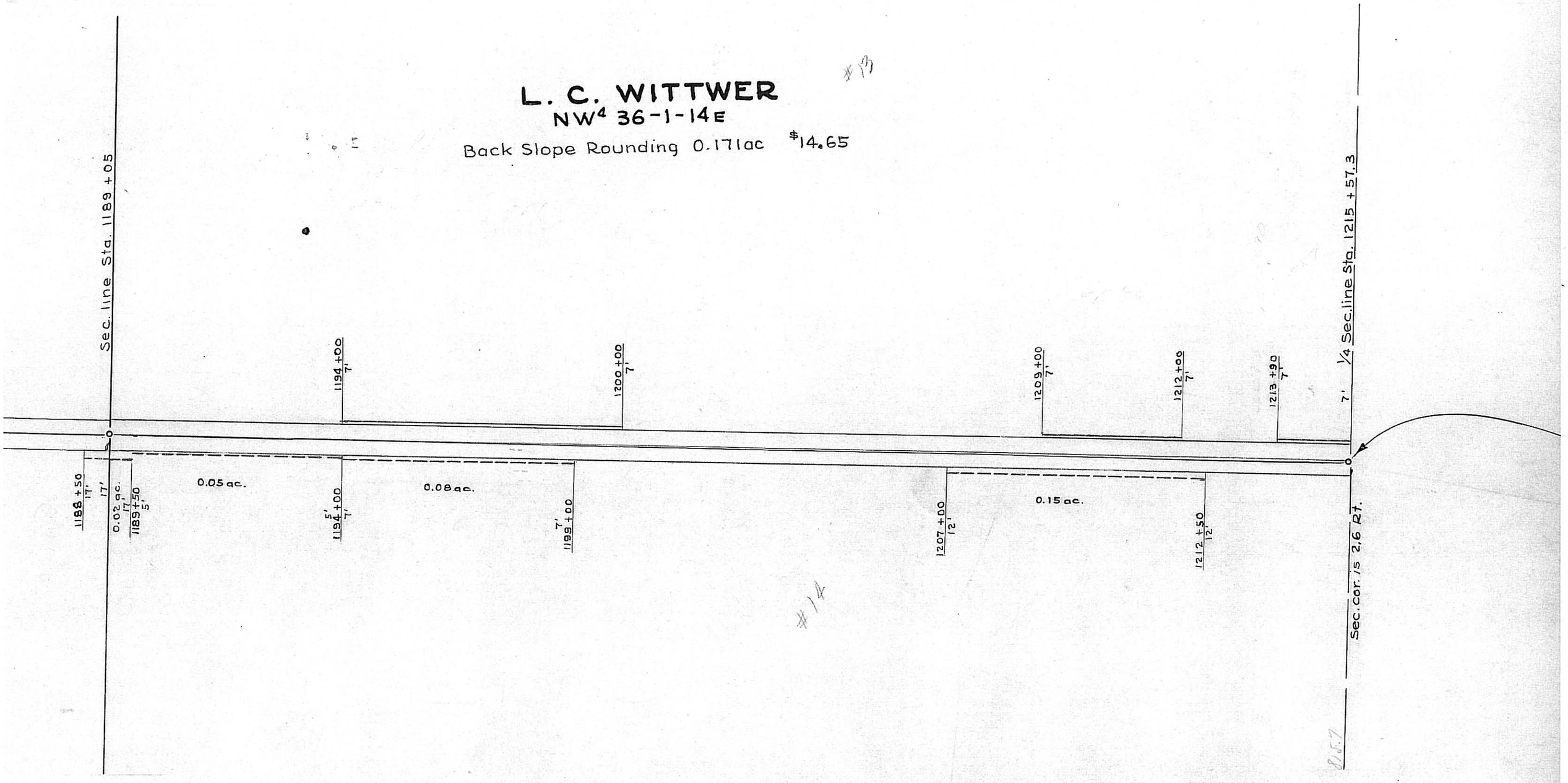
L. C. WITTWER
NW4 36-1-14E
Back Slope Rounding 0.171ac $14.65
Sec. line Sta. 1189 + 05
1188 + 50
17'
17'
0.02 ac.
17'
1189 + 50
5'
0.05 ac.
5'
1194 + 00
7'
0.08 ac.
7'
1199 + 00
1194 + 00
7'
1200 + 00
7'
1207 + 00
12'
0.15 ac.
1209 + 00
7'
1212 + 50
12'
1212 + 00
7'
1213 + 90
7'
7'
1/4 Sec. line Sta. 1215 + 57.3
Sec. cor. is 2.6 Rt.

36
1 N. R.14 E.
HARDSON COUNTY

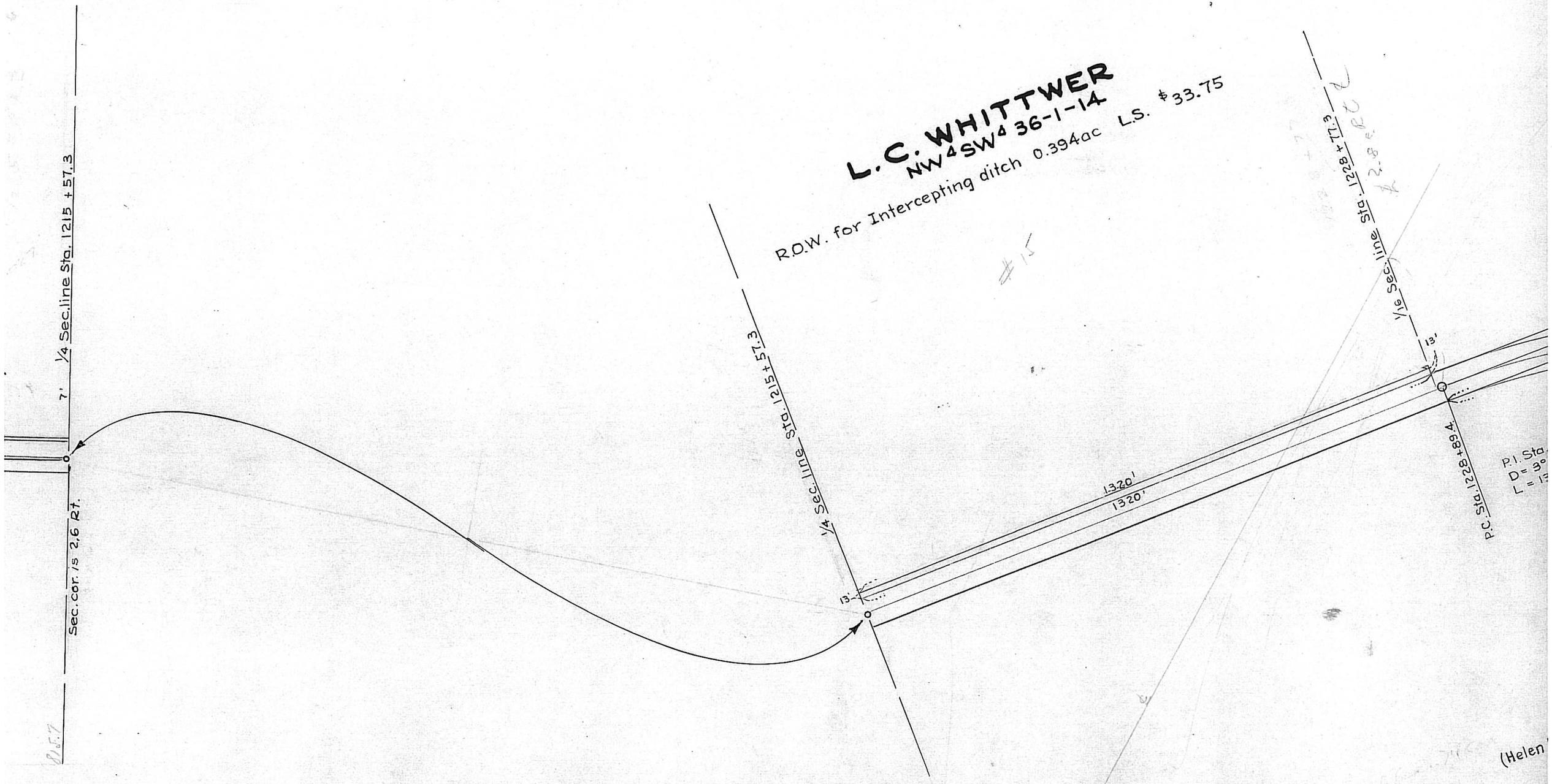

JECT 208 H.
N. R.14 E.
35

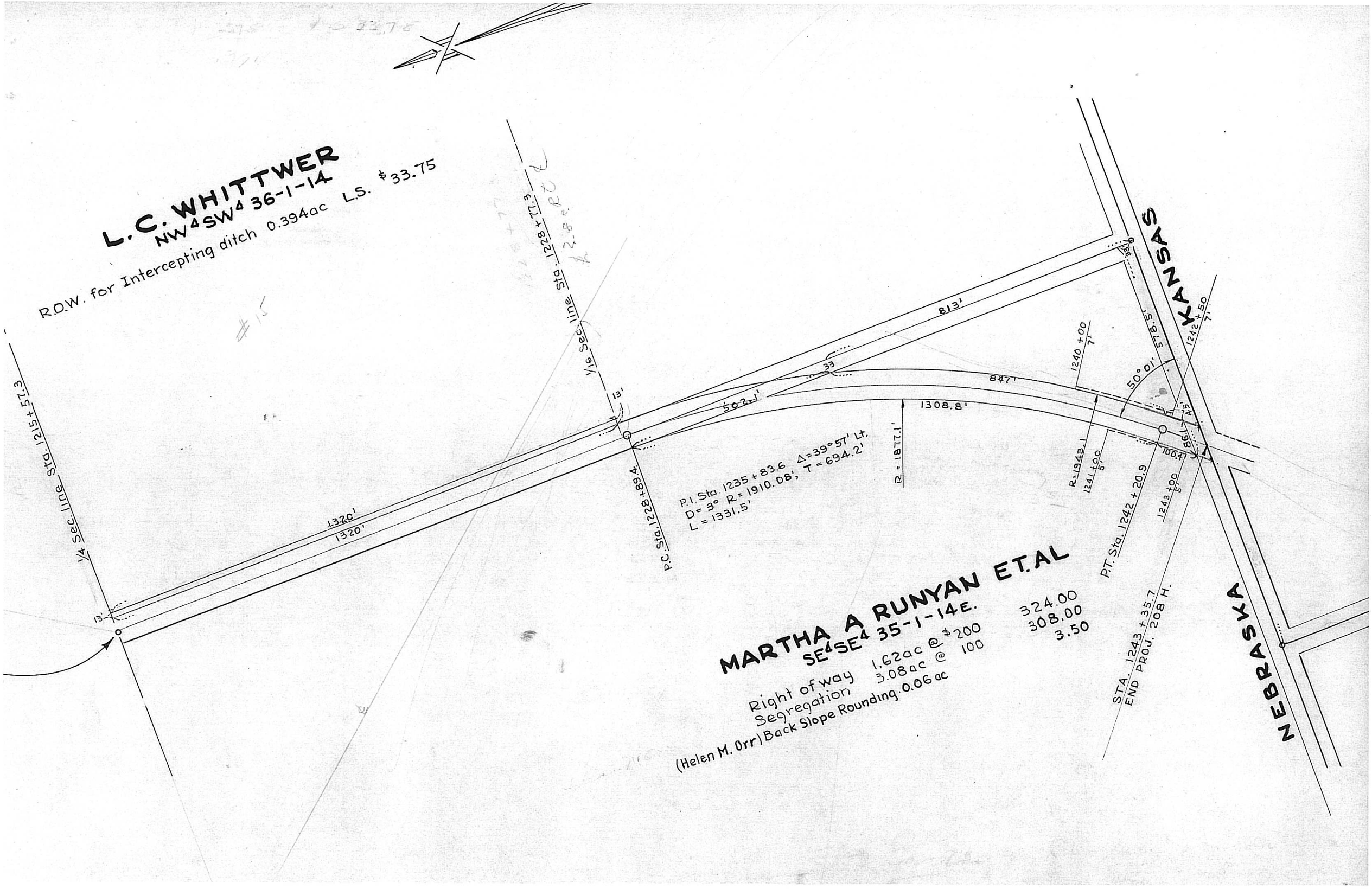
L. C. WHITTWER
NW4SW4 36-1-14
R.O.W. for Intercepting ditch 0.394ac L.S. $33.75
#15
1/4 Sec. line Sta. 1215+57.3
1/16 Sec. line Sta. 1228+77.3
P.C. Sta. 1228+89.4
P.I. Sta. 1235+83.6 Δ=39°57' Lt.
D=3° R=1910.08', T=694.2'
L=1331.5'
R=1877.1'
R=1943.1
1241+00 5'
1240+00 7'
1243+00 5'
1242+50 7'
P.T. Sta. 1242+20.9
STA. 1243+35.7
END PROJ. 208 H.
1320'
1320'
813'
847'
502.1'
1308.8'
578.5'
50°01'
100.4'
86.1'
45'
33
13'
KANSAS
NEBRASKA
MARTHA A RUNYAN ET. AL
SE4SE4 35-1-14E.
Right of way 1.62ac @ $200 324.00
Segregation 3.08ac @ 100 308.00
(Helen M. Orr) Back Slope Rounding 0.06ac 3.50