10 COPIES

FED. ROAD DIV. NO	STATE	FED. AID PROJ. NO	FISCAL YEAR	SHEET NO	TOTAL SHEETS
5	NEB.	F-208 (20)		1	

NEWEST PROJ.

STATE OF NEBRASKA
DEPARTMENT OF ROADS AND IRRIGATION
BUREAU OF HIGHWAYS
PLAN AND PROFILE OF PROPOSED
STATE HIGHWAY
FEDERAL AID PRIMARY PROJECT
DAWSON SOUTH
RICHARDSON COUNTY

INDEX OF SHEETS

SHEET NO. 1. TITLE PAGE.
" " 2. TYPICAL CROSS-SECTION OF IMPROVEMENT — NO. 2-F-208(20) and 2-R29-R2 (2 Sheets)

" " 2-K Details Of Location Sketch
" " 2L Details Of Construction

" " 2-S Summary Of Quantities

" " 3 Plan and Profile, Sta 4+70 to Sta 30
" " 4 " " " " 30 " " 60
" " 5 " " " " 60 " " 90
" " 6 " " " " 90 " " 120
" " 7 " " " " 120 " " 150
" " 8 " " " " 150 " " 180
" " 9 " " " " 180 " " 210
" " 10 " " " " 210 " " 240
" " 11 " " " " 240 " " 270
" " 12 " " " " 270 " " 300
" " 13 " " " " 300 " " 330
" " 14 " " " " 330 " " 360
" " 15 " " " " 360 " " 390
" " 16 " " " " 390 " " 420
" " 17 " " " " 420 " " 450
" " 18 " " " " 450 " " 480
" " 19 " " " " 480 " " 492+89.5

" " 20 to 38 Computations and Slope Stake Data
" " 39 to 71 Cross Sections
" " 72 to 85 " " at Culvert Sites

" " 86 Details Of Construction, Plan No F-208(20)-1 (12 Sheets)
" " 87 " " " " F-208(20) 2 (3 Sheets)
" " 88 " " " " F-208(20)-3 (6 Sheets)
" " 89 " " " " F-208(20)-4 ORIG (2 Sheets)
" " 90 " " " " F-208(20)-4 ALT. (5 Sheets)
" " 91 " " " " F-208(20) 5 (4 Sheets)
" " 92 " " " " F-208(20)-1C
" " 93 " " " " F-208(20)-2C
" " 94 " " " " F-208(20)-3C
" " 95 " " " " F-208(20)-4C
" " 96 " " " " F-208(20)-5C
" " 97 " " " " 414-J-R4 (2 Sheets)
" " 98 " " " " 414-N2
" " 99 " " " " 421-G
" " 100 " " " " 1540-A

RIGHT OF WAY SECTION

—LEGEND—

- New R.O.W.- Non-Controlled Access
- New R.O.W.- Controlled Access
- Previous R.O.W.
- Borrow
- Channel
- Access Road Easement

CONVENTIONAL SIGNS

- STATE AND NATIONAL LINE
- COUNTY LINE
- CITY OR VILLAGE
- SECTION LINE
- FENCE LINE
- GUARD RAIL
- RIGHT OF WAY LINE
- TRAVELED WAY
- RAILROADS
- BASE OR SURVEY LINE
- DYKE
- CULVERTS
- POWER POLE
- TELEPHONE OR TELEGRAPH POLE
- MARSH
- HEDGE
- TREES
- GROUND ELEVATION
- GRADE ELEVATION

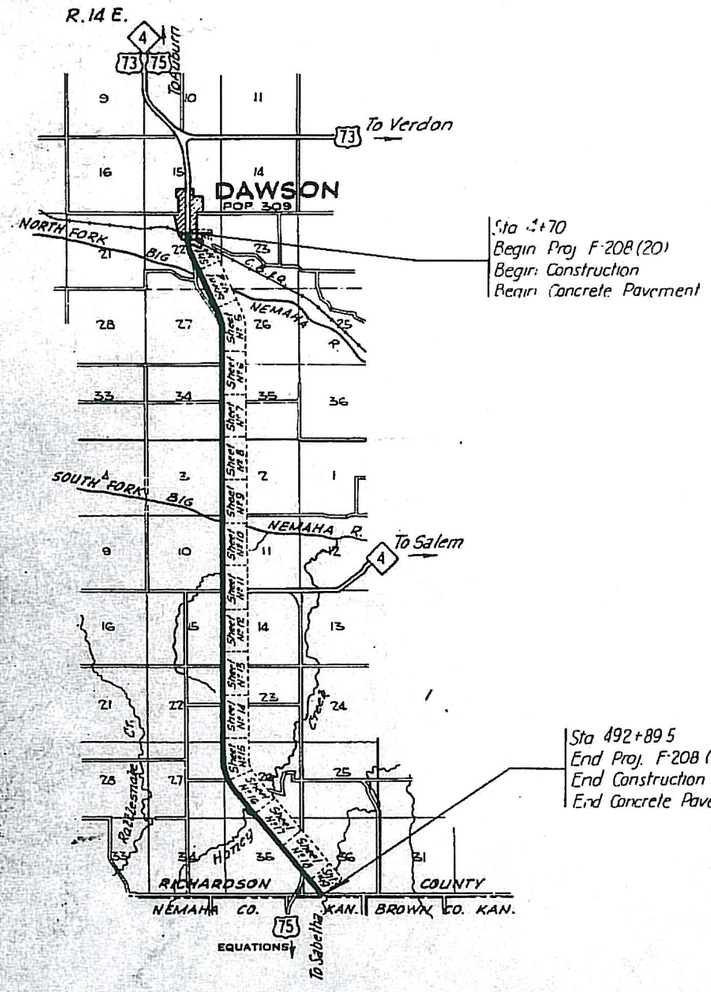

EXCEPTIONS

FROM STA.	TO STA.	INCLUDED IN THIS LAYOUT

TOTAL LENGTH OF EXCEPTIONS FEET

TOTAL NET LENGTH OF Proj. F-208 (20) 48,819.5 FEET. 9.246 MILES

APPROVED Jan. 14 1958

H. H. Mengel
DESIGN ENGINEER

R. N. Ress
STATE ENGINEER

DEPARTMENT OF COMMERCE
BUREAU OF PUBLIC ROADS

APPROVED

DIVISION ENGINEER DATE

FED. ROAD DIV. NO.	STATE	FED. AID PROJ. NO.	SHEET NO.	TOTAL SHEETS
5	NEBR.	F-208(20)	3	



SUMMARY OF TRACTS 1 & 2
MICHAEL & OLIVIA CLANCY, H&W
NW¼ SEC. 22-2-14E TOTAL 6.43 NEW 5.43
SW¼ SEC. 22-2-14E TOTAL 5.12 NEW 4.37
TOTAL NEW ROW 9.80 AC. @ $190 $1862.00
DEED CONSIDERATION $1000.00
NEW 140 RDS. FENCE @ 1.50 RDS 210.00
161 RDS. CONTROLLED ACCESS @ 50¢ 80.50
TOTAL $3152.50

SUMMARY OF TRACTS 3 & 5
MADELYN ELAINE WHITNEY, SINGLE; VERA F. ROLAND; CAROLE JOANN BRINDLEY, JR., CO-OWNERS; THOMAS E. ROLAND, HUSBAND OF VERA F. ROLAND; AND HARRY A. BRINDLEY, JR., HUSBAND OF CAROLE JOANN BRINDLEY, JR.
SE¼ SEC. 22-2-14E TOTAL 5.20 NEW 5.20
SE¼ SEC. 22-2-14E TOTAL 0.39 NEW 0.39
TOTAL NEW ROW 5.59 @ $190 $1062.10
DEED CONSIDERATION $1062.10
1.6 ACRES SEGREGATION @ $150 240.00
NER 97 RDS. FENCE @ 3.00 291.00
NER 70 RDS. FENCE @ 1.50 105.00
170 RDS. CONTROLLED ACCESS @ 50¢ 85.00
YARD DAMAGE 300.00
TOTAL $2083.10

TRACT 4
MELVIN & THE S. [illegible], H&W
SW¼ SE¼ SEC. 22, T 2N, R 14E, RICHARDSON Co.
TOTAL ROW 0.50 AC.
OLD ROW 0.00 AC.
NEW ROW 0.50 AC. @ $190.00 $076.00
DEED CONSIDERATION $076.00
TOTAL $076.00

TRACT 5
MADELYN ELAINE WHITNEY, SINGLE; VERA F. ROLAND; CAROLE JOANN BRINDLEY, JR., CO-OWNERS; AND THOMAS E. ROLAND, HUSBAND OF VERA F. ROLAND; AND HARRY A. BRINDLEY, JR., HUSBAND OF CAROLE JOANN BRINDLEY
SE¼ SEC. 22, T 2N, R 14E, RICHARDSON COUNTY
TOTAL ROW 0.39 AC.
OLD ROW 0.00 AC.
NEW ROW 0.39 AC.
SEE SUMMARY

TRACT 6
ED R. STEVICKS & MARY E. STEVICKS, H&W, J.T.
PT. OF SW¼ SE¼ & PT. OF SW¼ SE¼ SEC. 22-2-14
TOTAL ROW 2.54 AC.
OLD ROW 0.00 AC.
NEW ROW 2.54 AC.
SEE SUMMARY
RICHARDSON COUNTY

TRACT 7
ED R. STEVICKS & MARY E. STEVICKS, H&W, J.T.
SE¼ SE¼ SEC. 22, T 2N, R 14E, RICHARDSON CO.
TOTAL ROW 0.30 AC.
OLD ROW 0.00 AC.
NEW ROW 0.30 AC.
SEE SUMMARY

SUMMARY OF TRACTS 6 & 7
ED R. STEVICKS & MARY E. STEVICKS, H&W, J.T.
PT. OF SE¼SE¼ & PT. OF SW¼SE¼ SEC. 22-2-14E TOTAL 2.54 NEW 2.54
SE¼ SE¼ SEC. 22-2-14E TOTAL 0.30 NEW 0.30
TOTAL NEW ROW 2.84 AC. @ $190.00 $539.60
DEED CONSIDERATION $539.60
NER 11RDS. FENCE @ $1.50 16.50

TRACT 8 SEC 27-T2N-R14E
DERAY SHIVELY, AGENT FOR OWNERS
PEARL M. SHIVELY, SINGLE; MILDRED FULLER, RUTH SHOEMAKER; HILDA MURPHY MICHAEL; EVELYN E. BALEVINS; DERAY SHIVELY, CHARLES J. SHIVELY, T.O.; EARL, HUSBAND OF MILDRED FULLER; ELLIS, HUSBAND OF RUTH SHOEMAKER; HENRY, HUSBAND OF HILDA MURPHY MICHAEL; GEORGE H., HUSBAND OF EVELYN E. BALEVINS; BEATRICE, WIFE OF DERAY SHIVELY; FRANCES M., WIFE OF CHARLES J. SHIVELY.
NE¼ NE¼ SEC. 27, T 2N, R 14E, RICHARDSON CO.
TOTAL ROW 5.36 AC.
OLD ROW 0.00 AC.
NEW ROW 5.36 AC. @ $190.00 $1018.40
DEED CONSIDERATION $1018.40
NER 32 RDS. FENCE @ $1.50 PER ROD 48.00
2.5 ACRES SEGREGATION @ $150 AC. 375.00
155.6 RDS. CONTROLLED ACCESS @ 50¢ PER RD 77.80
TOTAL $1519.20

TRACT 9
JOSEPH O'GRADY, UNDOWER
PT. OF NE¼ SEC. 27 T 2N, R 14E, RICHARDSON CO.
TOTAL ROW 0.11 AC.
OLD ROW 0.00 AC.
NEW ROW 0.11 AC.
SEE SUMMARY

FED. ROAD DIV. NO.	STATE	FED. AID PROJ. NO.	SHEET NO.	TOTAL SHEETS
5	NEBR.	F-208(20)	4	

FED ROAD DIV NO	STATE	FED AID PROJ NO	SHEET NO	TOTAL SHEETS
5	NEBR	F 208(20)	5	

Book 140 Page 231
March 21, 1962

TRACT 11
ARLENE & GLEN WORKMAN, W&H
PT OF SE¼ NE¼ SEC. 27 T 2N, R 1LE, RICHARDSON
TOTAL ROW 0.114 AC.
OLD ROW 0.000 AC.
NEW ROW 0.114 AC. @ $190.00 $21.66
DEED CONSIDERATION $21.66
TO MOVING HOUSE @ L.S. $1000.00
TO BUILDING CAVE @ L.S. $495.80
16 RDS CONTROLLED ACCESS @50¢ PER RD. 11.00
TOTAL $1550.46

TRACT 12
MICHAEL J. & ALICE R. RILEY, H&W; ELLEN TERESA & CHARLES BERRYHILL, W&H
S½ NW¼ SEC. 26, T 2N, R 1LE, RICHARDSON CO.
17 RDS. CONTROLLED ACCESS @50¢ PER ROD $8.50
QUIT CLAIM DEED CONSIDERATION $8.50
TOTAL $8.50

TRACT 14
MARVIN O. & IDA B. KENT, H&W, J.T.
NW¼ SW¼ SEC. 26, T 2N, R 1LE, RICHARDSON CO.
80 RODS CONTROLLED ACCESS @50¢ PER ROD $40.00
QUIT CLAIM DEED CONSIDERATION $40.00

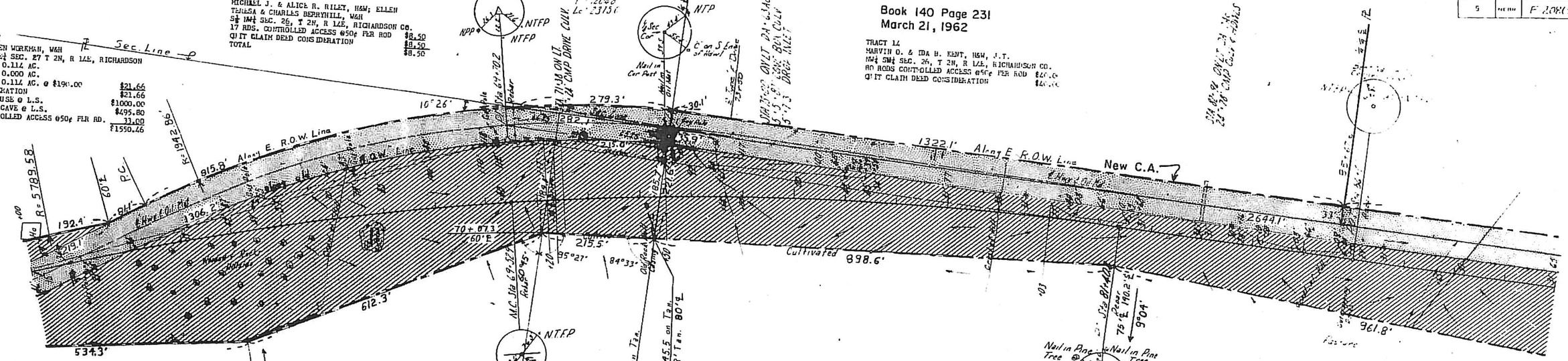

TRACT 10
JOSEPH O'GRADY, WIDOWER
PT. OF NE¼ SEC. 27, T 2N, R 1LE, RICHARDSON CO.
TOTAL ROW 5.72 AC.
OLD ROW 0.00 AC.
NEW ROW 5.72 AC.
SEE SUMMARY

SUMMARY OF TRACTS 9&10
JOSEPH O'GRADY, WIDOWER
PT. OF NE¼ SEC. 27-2-1LE TOTAL 0.11 NEW 0.11
PT. OF NE¼ SEC. 27-2-1LE TOTAL 5.72 NEW 5.72
TOTAL OF NEW ROW 5.83 @$190.00 $1107.70
DEED CONSIDERATION $1107.70
HER 71 RDS. FENCE @$1.50 PER ROD 106.50
80 RDS CONTROLLED ACCESS @50¢ PER ROD 40.00
TOTAL $1254.20

TRACT 13 CONDEMNATION
W. L. HOGUE & ANNA MAE HOGUE, H&W
SE¼ NE¼ SEC 27, T 2N, R 1LE, RICHARDSON CO.
TOTAL NEW ROW 0.91 AC. @$190.00 PER AC. $171.00
16 RDS. CONTROLLED ACCESS @50¢ PER ROD 8.00
13 RDS. NEW FENCE @$3.00 PER ROD 39.00
TOTAL APPRAISERS AWARD $218.00

TRACT 15
ANNA TERESA KEAN; ET AL
SE¼ SEC. 27 T 2N, R 1LE, RICHARDSON CO.
TOTAL ROW 10.65 AC.
OLD ROW 2.00 AC.
NEW ROW 8.65 AC.
SEE SUMMARY

SEC 26-T2N-R1E

SUMMARY TRACTS 15 & 15A
ANNA TERESA KEAN; MARGARET KEAN; AND NORA P. KEAN, ALL SINGLE, J.T.
RICHARDSON COUNTY
SE¼ SEC. 27-2-1LE TOTAL 10.65 NEW 8.65
SW¼ SW¼ SEC. 26-2-1LE TOTAL 0.00 NEW 0.00
TOTAL NEW ROW 8.65 AC. @$190.00 PER AC. $1,643.50
DEED CONSIDERATION $1,643.50
241 RDS. CONTROLLED ACCESS @50¢ PER RD. 120.50
HER 157 RDS. FENCE @$1.50 235.50
TOTAL $1,999.50

TRACT 15A
ANNA TERESA KEAN, ET AL
SW¼ SW¼ SEC. 26, T 2N, R 1LE, RICHARDSON CO.
NO NEW ROW
CONTROLLED ACCESS 80 RODS @50¢ PER ROD $40.00
SEE SUMMARY

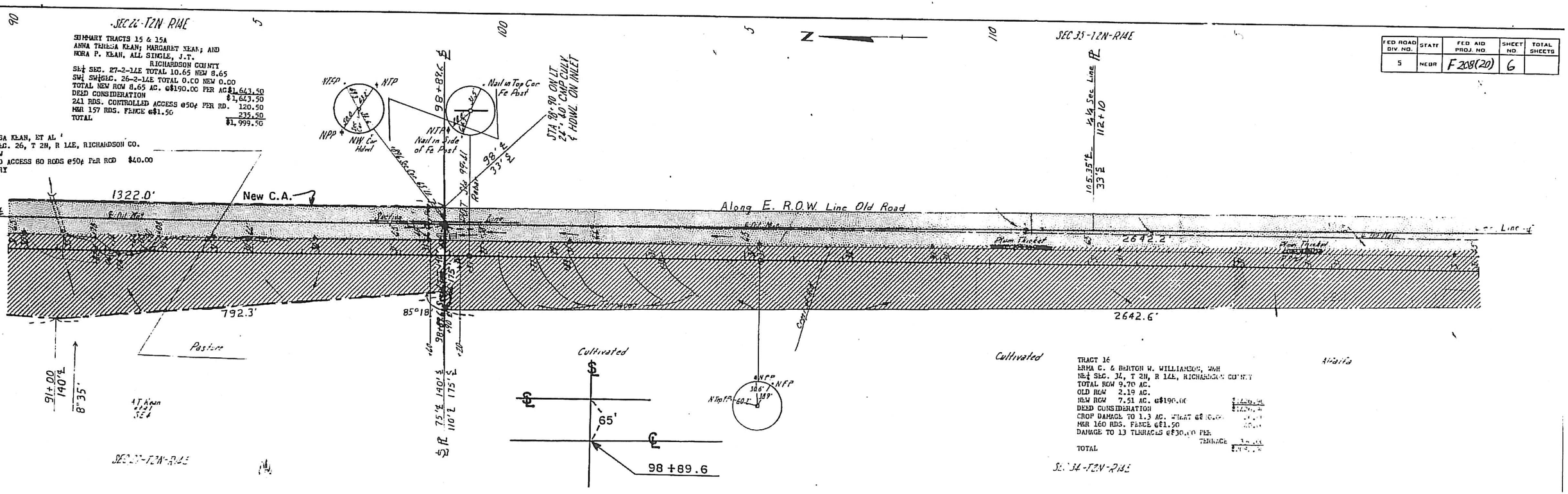

FED ROAD DIV. NO.	STATE	FED AID PROJ. NO.	SHEET NO.	TOTAL SHEETS
5	NEBR	F 208(20)	6	

TRACT 16
ERMA C. & BURTON W. WILLIAMSON, W&H
NE¼ SEC. 34, T 2N, R 1LE, RICHARDSON COUNTY
TOTAL ROW 9.70 AC.
OLD ROW 2.19 AC.
NEW ROW 7.51 AC. @$190.00 [illegible]
DEED CONSIDERATION [illegible]
CROP DAMAGE TO 1.3 AC. WHEAT @$[illegible] [illegible]
HER 160 RDS. FENCE @$1.50 [illegible]
DAMAGE TO 13 THRACES @$30.00 PER THRACE [illegible]
TOTAL [illegible]

FED ROAD DIV NO	STATE	FED AID PROJ NO	SHEET NO	TOTAL SHEETS
5	NEBR	F208(20)	7	

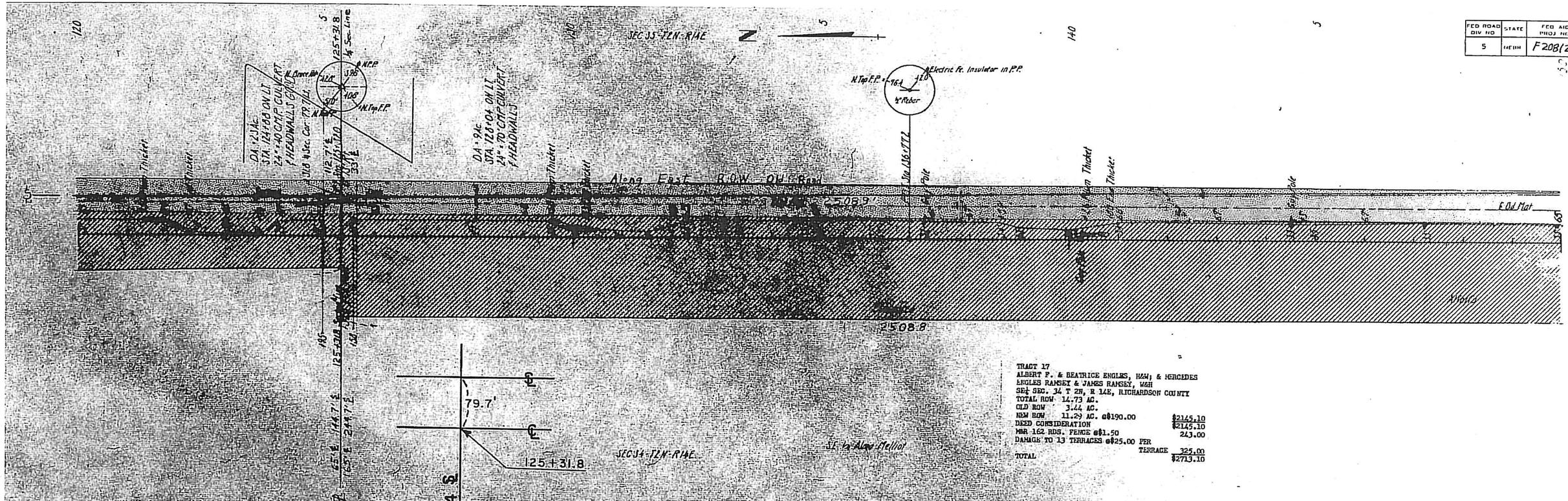

TRACT 17
ALBERT F. & BEATRICE ENGLES, HUSB & MERCEDES ENGLES RAMSEY & JAMES RAMSEY, WIFE
SE¼ SEC. 34 T 2N, R 14E, RICHARDSON COUNTY

TOTAL ROW	14.73 AC.	
OLD ROW	3.44 AC.	
NEW ROW	11.29 AC. @$190.00	$2145.10
DEED CONSIDERATION		$2145.10
MBR 162 RDS. FENCE @$1.50		243.00
DAMAGE TO 13 TERRACES @$25.00 PER TERRACE		325.00
TOTAL		$2713.10

TRACT 18 CONDEMNATION
LEO S. TIEHEN & MARQUERITE TIEHEN, HUSB
PT. SE¼ SE¼ SEC. 34 T 2N, R 14E, RICHARDSON CO.
NEW ROW 0.55 AC.
SEE SUMMARY

TRACT 20 CONDEMNATION
LEO S. TIEHEN & MARQUERITE TIEHEN, HUSB
E½ SEC. 3, T 1N, R 14E, RICHARDSON COUNTY
NEW ROW 0.20 AC.
SEE SUMMARY

TRACT 19 CONDEMNATION
LEO S. TIEHEN & MARQUERITE, HUSB
PT. OF E½ SEC. 3, T 1N, R 14E, RICHARDSON CO.
NEW ROW 10.68 AC.
SEE SUMMARY

CONDEMNATION
SUMMARY OF TRACTS 18, 19, & 20
LEO S. TIEHEN & MARQUERITE TIEHEN, HUSB

PT. SE¼ SE¼ SEC. 34, T 2N, R 14E	0.55 AC.
PT E½ SEC. 3, T 1N, R 14E	10.68 AC.
PT. E½ SEC. 3, T 1N, R 14E EASEMENT DIKE	0.20 AC.
TOTAL ROW	11.43 AC.
TOTAL APPURTENANCE AREA	

FED. ROAD DIV. NO.	STATE	FED AID PROJ. NO.	SHEET NO	TOTAL SHEETS
5	NEBR.	F208(20)	8	

FED ROAD DIV NO	STATE	FED AID PROJ NO	SHEET NO	TOTAL SHEETS
5	NEBR	F-208(20)	9	

TRACT 23
RUDOLPH & LAURA M. KARAS, H&W, J.T.
W½ SW¼ SEC. 2, T 1N, R 14E, RICHARDSON COUNTY
TOTAL ROW 1.88 AC.
PREV. ROW 0.20 AC.
NEW ROW 1.68 AC. @ $190.00 AC. $319.20
DEED CONSIDERATION $319.20
M&R 16 RODS FENCE @ 1.50 ROD 24.00
TOTAL $343.20

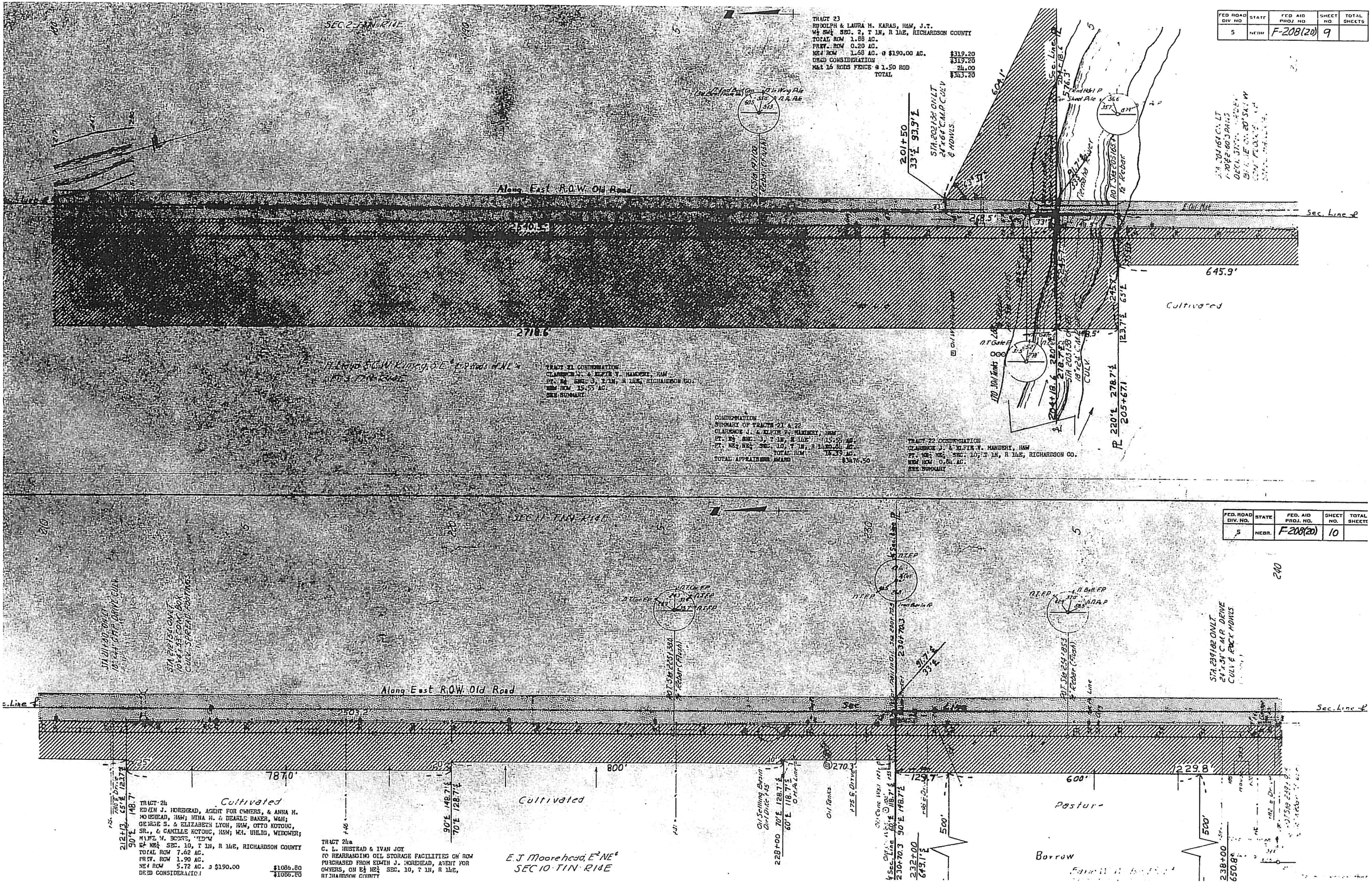

TRACT 21 CONDEMNATION
CLARENCE J. & ELFIE V. MANDERY, H&W
PT. E½ SEC. 3, T 1N, R 14E, RICHARDSON CO.
NEW ROW 15.55 AC.
SEE SUMMARY

CONDEMNATION
SUMMARY OF TRACTS 21 & 22
CLARENCE J. & ELFIE V. MANDERY, H&W
PT. E½ SEC. 3, T 1N, R 14E 15.55 AC.
PT. NE¼ NE¼ SEC. 10, T 1N, R 14E 0.84 AC.
TOTAL ROW 16.39 AC.
TOTAL APPRAISERS AWARD $3476.50

TRACT 22 CONDEMNATION
CLARENCE J. & ELFIE V. MANDERY, H&W
PT. NE¼ NE¼ SEC. 10, T 1N, R 14E, RICHARDSON CO.
NEW ROW 0.84 AC.
SEE SUMMARY

FED. ROAD DIV. NO.	STATE	FED. AID PROJ. NO.	SHEET NO.	TOTAL SHEETS
5	NEBR.	F-208(20)	10	

TRACT 24
EDWIN J. MOREHEAD, AGENT FOR OWNERS, & ANNA M. MOREHEAD, H&W; NINA H. & DEARLE BAKER, W&H; GEORGE S. & ELIZABETH LYON, H&W, OTTO KOTOUC, SR., & CAMILLE KOTOUC, H&W; WM. UHLIG, WIDOWER; MABEL W. BOOSE, WIDOW
E½ NE¼ SEC. 10, T 1N, R 14E, RICHARDSON COUNTY
TOTAL ROW 7.62 AC.
PREV. ROW 1.90 AC.
NEW ROW 5.72 AC. @ $190.00 $1086.80
DEED CONSIDERATION $1086.80

TRACT 24a
C. L. HUSTEAD & IVAN JOY
TO REARRANGING OIL STORAGE FACILITIES ON ROW PURCHASED FROM EDWIN J. MOREHEAD, AGENT FOR OWNERS, ON E½ NE¼ SEC. 10, T 1N, R 14E, RICHARDSON COUNTY

DIV NO	STATE	PROJ NO	NO	SHEETS
5	NEBR	F208(20)	11	

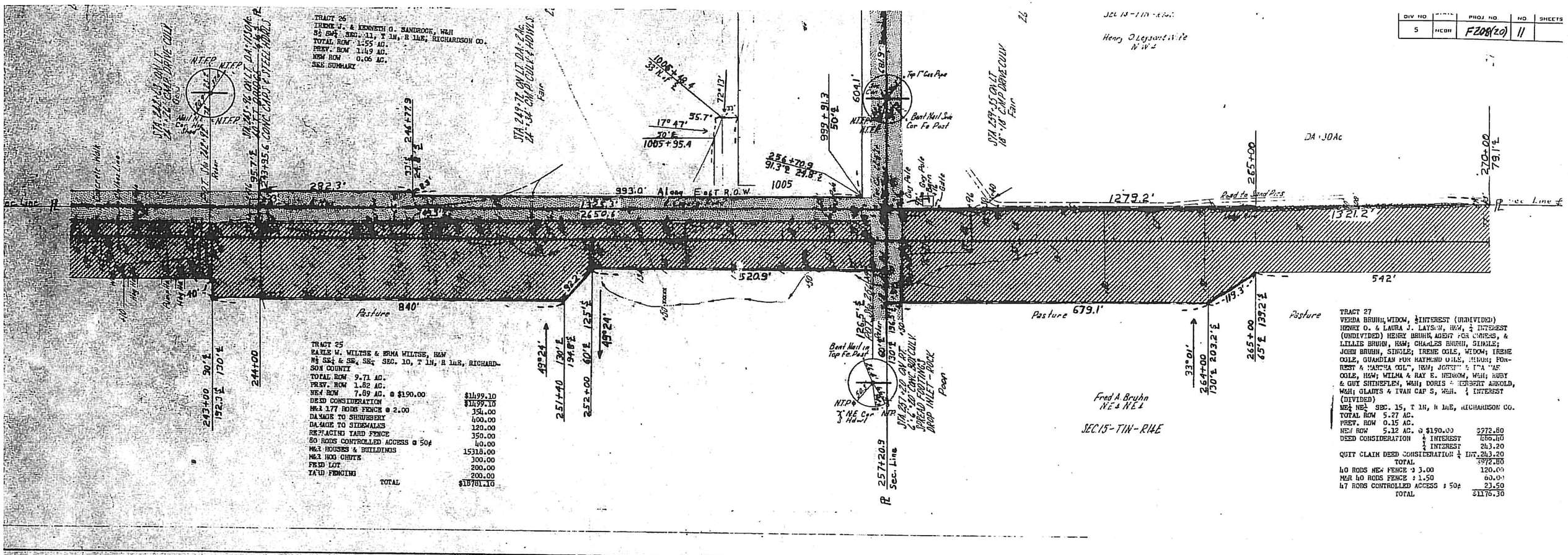

FED. ROAD DIV. NO.	STATE	FED. AID PROJ. NO.	SHEET NO.	TOTAL SHEETS
5	NEBR	F-208(20)	12	

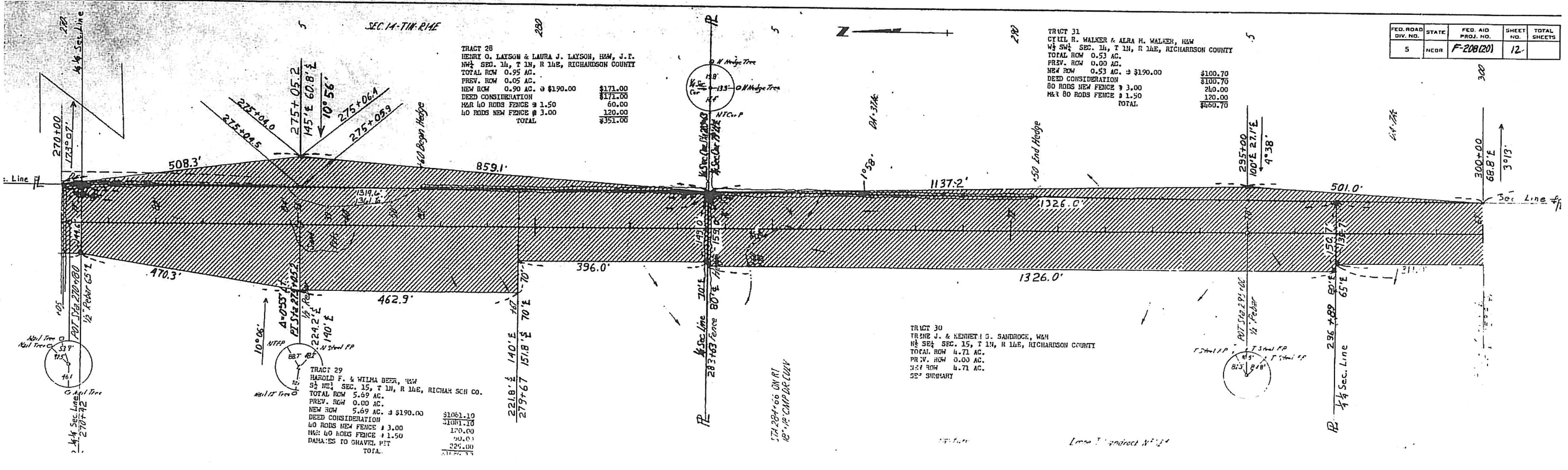

FED. ROAD DIV. NO.	STATE	FED. AID PROJ. NO.	SHEET NO.
5	NEBR.	F-208(20)	13

SEC 14-T1N-R14E
Wm. R. Waller et al
W½ SW4

TRACT 33
ROY & FRIEDA WITTWER, HAW, T.C.
SUPP. CONTR. DATED SEPT. 8, 1959
N½N½ SEC. 23-1-14E RICHARDSON COUNTY
TOTAL ROW 0.86 AC.
PREV. ROW 0.00 AC.
NEW ROW 0.86 AC. @ $190.00/AC. $163.40
DEED CONSIDERATION 163.40
MAR. 31 RODS. FENCE @ 1.50/RD. 46.50
TOTAL 209.90

TRACT 33 CONDEMNATION
ROY & FRIEDA WITTWER, HAW, T.C.
N½ NW¼ SEC. 23, T 1N, R 14E, RICHARDSON COUNTY
NEW ROW 0.14 AC.
SEE SUMMARY

SEC23-T1N-R14E
Roy Wittwer
N½NW¼

Sec Line

TRACT 32
EVERT PAUL & VERNA MAE HARRIS, HAW
S½ SE¼ SEC. 15, T 1N, R 14E, RICHARDSON COUNTY
TOTAL ROW 4.00 AC.
PREV. ROW 0.10 AC.
NEW ROW 3.90 AC. @ $190.00 $741.00
DEED CONSIDERATION $741.00
40 RODS NEW FENCE @ 3.00 120.00
MAR 40 RODS FENCE @ 1.50 60.00
TOTAL $921.00

TRACT 32 A
EVERT PAUL & VERNA MAE HARRIS, HAW
ON SUPPLEMENTAL CONTRACT DATED MARCH 5, 1959
TOTAL ROW 0.22 AC @ $190.00 AC $41.80
DEED CONSIDERATION 41.80
MAR 5 RDS. FENCE @ $1.50 RD 7.50
TOTAL 49.30

SEC15-T1N-R14E

Pasture

TRACT 34 CONDEMNATION
ROY & FRIEDA WITTWER, HAW, T.C.
NE¼ SEC. 22, T 1N, R 14E, RICHARDSON COUNTY
N½ ROW 10.34 AC.
SEE SUMMARY

SEC22-T1N-R14E

CONDEMNATION
SUMMARY OF TRACTS 33 & 34
ROY & FRIEDA WITTWER, HAW, T.C.
N½ NW¼ SEC. 23, T 1N, R 14E NEW 0.14 AC.
N½ SEC. 22, T 1N, R 14E 10.34 AC.
TOTAL 10.48 AC.
TOTAL APPRAISER'S AWARD $4315.00

SEC 23-T1N-R14E
Emma M. Shellenbarger, S½NW¼

TRACT 35
EMMA MYRA SHELLENBARGER, WIDOW
S½ NW¼ SEC. 23, T 1N, R 13E, RICHARDSON COUNTY
TOTAL ROW 0.56 AC.
PREV. ROW 0.04 AC.
NEW ROW 0.52 AC. @ $190.00 $98.80
DEED CONSIDERATION $98.80
MAR 40 RODS FENCE @ 1.50 60.00
40 RODS NEW FENCE @ 3.00 120.00
TOTAL $278.80

TRACT 36
GOLDIE SANDROCK, WIDOW
N 16 RODS S½ SEC. 23, T 1N, R 14E, RICHARDSON COUNTY
TOTAL ROW 0.37 AC.
PREV. ROW 0.05 AC.
NEW ROW 0.32 AC.
SEE SUMMARY

SEC23-T1N-R14E
Irene J. Sandrock, SW¼

TRACT 38
IRENE J. & KENNETH G. SANDROCK, HAW
SW¼ SEC. 23, T 1N, R 14E, RICHARDSON COUNTY
TOTAL ROW 3.51 AC.
PREV. ROW 0.00 AC.
NEW ROW 3.51 AC.
SEE SUMMARY

SUMMARY OF TRACTS 26, 30 & 31
IRENE J. & KENNETH G. SANDROCK, HAW
S½ SW¼ SEC. 11, T 1N, R 14E TOTAL 1.55
NEW 0.06
N½ SE¼ SEC. 15, T 1N, R 14E TOTAL 4.71
NEW 4.71
S½ SEC. 23, T 1N, R 14E TOTAL 3.51
NEW 3.51
TOTAL 9.77 AC. NEW 8.28 AC. @190.00
DEED CONSIDERATION $1573.20
113 RODS NEW FENCE @ 3.00 339.00
MAR 112 RODS FENCE @ 1.50 168.00
77 RODS CONTROLLED ACCESS @ 50¢ 38.50
TOTAL 2118.70

Pasture
Cultivated
Pasture

TRACT 37
GOLDIE SANDROCK, WIDOW
N½ SE¼ SEC. 22, T 1N, R 14E, RICHARDSON CO.
TOTAL ROW 4.59 AC.
PREV. ROW 0.11 AC.
NEW ROW 4.48 AC.
SEE SUMMARY

SUMMARY OF TRACTS 36 & 37
GOLDIE SANDROCK, WIDOW
N 16 RODS S½ SEC. 23, T 1N, R 14E
TOTAL 0.37 NEW 0.32
N½ SE¼ SEC. 22, T 1N, R 14E
TOTAL 4.59 NEW 4.48
TOTAL 4.96 NEW 4.80 AC. @ $190.00 $912.00
DEED CONSIDERATION $912.00
40 RODS NEW FENCE @ 3.00 120.00
MAR 40 RODS FENCE @ 1.50 60.00
SEVERANCE DAMAGE TO 1.5 AC. @ $[illegible] [illegible]

SEC22-T1N-R14E

Roy Wittwer, NE¼
SEC 22-T1N-R14E

Ralph Von Bergen, SE¼SE¼
SEC22-T1N-R14E

TRACT 39 CONDEMNATION
RALPH L. VON BERGEN & WIFE, [illegible] & CHRIS L. MA HUNTER
S½ SE¼ SEC. 22, T 1N, R 14E, RICHARDSON COUNTY
TOTAL ROW [illegible] AC.
PREV. ROW 0.00 AC.
NEW ROW 4.53 AC.
SEE SUMMARY

FED ROAD DIV NO	STATE	FED AID PROJ NO	SHEET NO	TOTAL SHEETS
5	NEBR	F-208(20)	15	

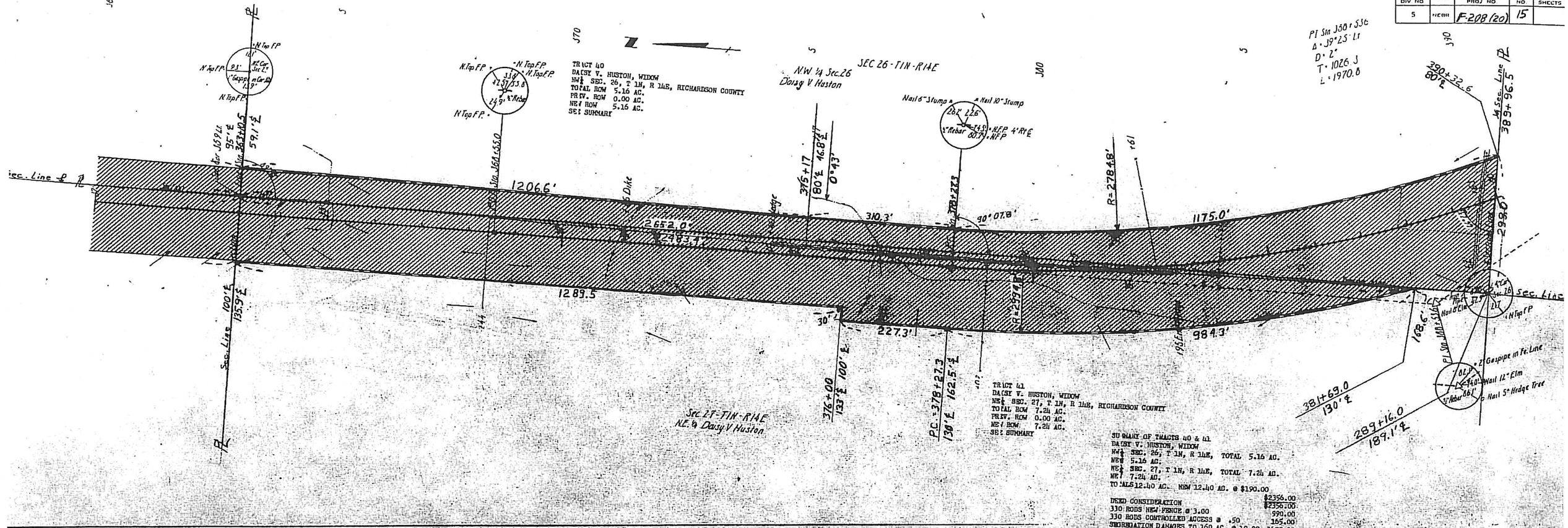

FED. ROAD DIV. NO.	STATE	FED. AID PROJ. NO.	SHEET NO.	TOTAL SHEETS
5	NEBR.	F208(20)	16	

FED. ROAD DIV. NO.	STATE	FED. AID PROJ. NO.	SHEET NO.	TOTAL SHEETS
5	NEBR.	F 208(20)	17	

SEC 35-T1N-R14E
Ralph L. Von Bergen, NE¼

TRACT 46
RALPH STALDER & EDNA STALDER, HAW
SW¼ SEC. 26, T 1N, R 14E, RICHARDSON COUNTY
CHANNEL EASEMENT 0.06 AC. @ 100.00 $6.00
TOTAL $6.00

Cultivated
Pasture
Alfalfa
"D" Drive
Type "D" Drive Rt.
Easement for Channel Change

1266.3'

SUMMARY OF TRACTS 44 & 45
CLIFFORD H. ALBIN, SINGLE; IRA H. & CLARA J. ALBIN, HAW; JOE & ALBERTA ALBIN, HAW; RAY & CAROLE ALBIN, HAW; IVY & BEURICE KELSAY, HAW; FRED & FANNIE ALBIN, HAW; HARRY & FRANCES BEHMER, HAW. UNDIVIDED ½ INTEREST OF:

SW¼ SW¼	SEC. 26, T 1N, R 14E,	MEM 7.66 AC.	
NE¼ NW¼	SEC. 35, T 1N, R 14E,	MEM 1.23 AC.	
$190.00 @	TOTAL	9.09 AC.	
			$1727.10
DEED CONSIDERATION			$1727.10
177 RODS NEW FENCE @ 3.00			531.00
15.2 AC. SEGREGATION @ 80.00			1216.00
195 RODS CONTROLLED ACC 33 @ 50¢			97.50
0.06 AC. @ 100.00			6.00
	TOTAL		$3575.60
CREDIT TO IRA H. ALBIN			1790.30
	BALANCE		$1785.30

SUMMARY OF TRACTS 44A & 45A CONDEMNATION
IRA H. ALBIN, SINGLE & IRA HERTENT; & FRED ALBIN, LEGALLY APPOINTED GUARDIAN OF IRA H. ALBIN
UNDIVIDED ½ INTEREST OF:

SW¼ SW¼	SEC. 26, T 1N, R 14E,	7.86 AC.	
NE¼ NW¼	SEC. 35, T 1N, R 14E,	1.23 AC.	
		9.09 AC.	
APPRAISERS AWARD			$1790.30

TRACT 47
VIRGIL EMMERT & JOHN EMMERT, T.C.; DOROTHY, WIFE OF JOHN EMMERT; & LETHA B., WIFE OF VIRGIL EMMERT
LOT 1 IN NW¼, SEC. 35, T 1N, R 14E, RICHARDSON COUNTY
TOTAL ROW 3.02 AC.
PREV. ROW 0.00 AC.

NEW ROW 3.02 AC. @ 190.00	$573.80
DEED CONSIDERATION	$573.80
61 RODS NEW FENCE @ 3.00	183.00
33 RODS CONTROLLED ACCESS @ 50¢	16.50
TOTAL	$773.30

TRACT 47a
Sec. 35-T1N-R14E
Virgil Emmert et al
NW¼ Sec 35 T1N R14E
Channel Easement 0.5 Ac. @ $200.00/Ac. $100.00
TOTAL $100.00

SEC 35-T1N-R14E
Ralph C. Von Bergen NE¼

TRACT 49 CONDEMNATION
OSCAR C. HUNTER, ET AL
SE¼ SEC. 35, T 1N, R 14E, RICHARDSON COUNTY
TOTAL ROW 4.03 AC.
PREV. ROW 0.00 AC.
NEW ROW 4.03 AC.
TOTAL APPRAISERS AWARD $3770.00

Pasture
Cultivated
Ralph C. Von Bergen NE¼
SEC 35-T1N-R14E
Oscar C. Hunter SE¼
SEC 35-T1N-R14E

SEC 36-T1N-R14E
L. G. Witmer N½ SW¼

TRACT 50
LOUIS & OLA O. WITMER, HAW
N½ SW¼ SEC. 36, T 1N, R 14E, RICHARDSON CO.
TOTAL ROW 1.61 AC.
PREV. ROW 0.20 AC.
NEW ROW 1.61 AC. SEE SUMMARY

TRACT 51
LOUIS & OLA O. WITMER, HAW
N½ SW¼ SEC. 36, T 1N, R 14E, RICHARDSON CO.
TOTAL ROW 0.48 AC.
PREV. ROW 0.17 AC.
NEW ROW 0.31 AC.
SEE SUMMARY

Sadie Mishler, S½ SW¼
SEC 36 T1N-R14E

FED. ROAD DIV. NO.	STATE	FED. AID PROJ. NO.	SHEET NO.	TOTAL SHEETS
5	NEBR.	F208(20)	18	
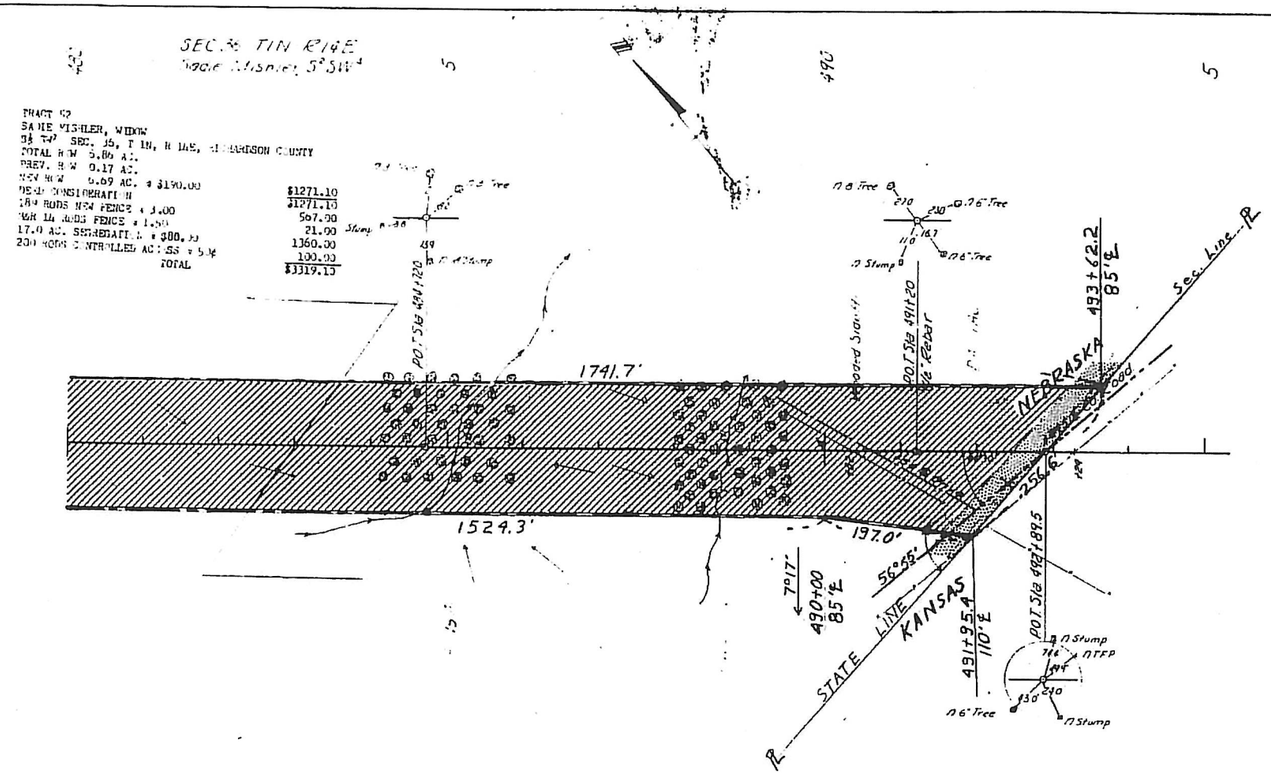
FED. ROAD DIV. NO.	STATE	FED. AID PROJ. NO.	SHEET NO.
5	NEBR.	F 208(20)	19