8 COPIES

STATE OF NEBRASKA
DEPARTMENT OF ROADS

PLANS FOR RIGHT OF WAY
STATE HIGHWAY
STELLA COR.-SOUTH
RICHARDSON COUNTY
RF-73-1(105)

INDEX OF SHEETS

SHEET NO. 1 TITLE PAGE
" " 2 TRACTS
" " 3-9 PLANS

FUNDS

R.O.W. A.F.E.

CONTROL NO. 10058

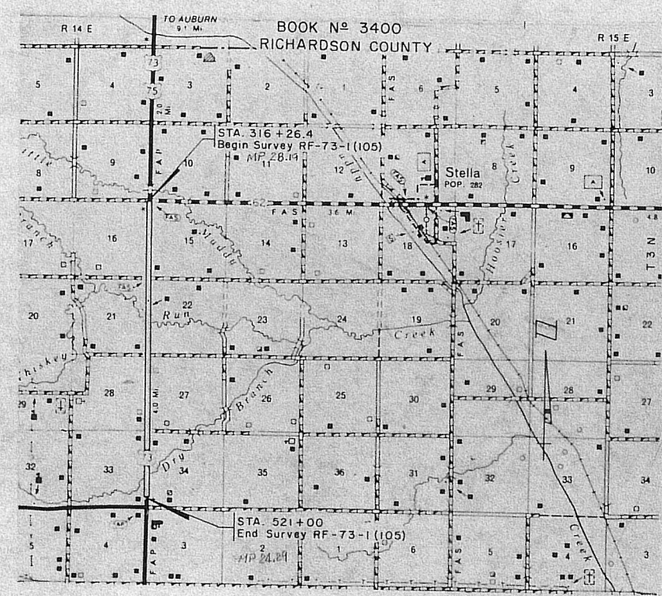

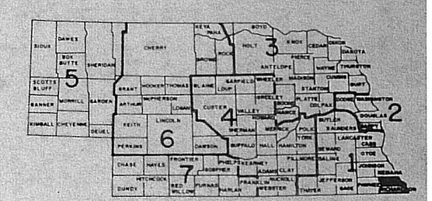

LEGEND

PREVIOUS R.O.W.	Prev. R.O.W.
NEW R.O.W. NON-CONTROLLED ACCESS	New R.O.W.
NEW R.O.W. CONTROLLED ACCESS	New R.O.W. & C.A.
PREVIOUS CONTROLLED ACCESS	Prev. C.A.
LIMITS OF CONSTRUCTION	L.O.C.
CHANNEL CHANGE OR CLEANOUT	Perm. or Temp. Ease. For
DIKE	Perm. or Temp. Ease. For
FILL OR CUT ENCROACHMENT	Perm. or Temp. Ease. For
RAILROAD EASEMENT	Perm. or Temp. Ease. For
TEMPORARY EASEMENTS — BORROW, CONST., HAUL ROAD, DETOUR, WASTE DISPOSAL, ETC.	Temp. Ease. For

PREVIOUS R.O.W.	
NEW R.O.W. NON-CONTROLLED ACCESS	
NEW R.O.W. CONTROLLED ACCESS	
PERM. CHANNEL EASEMENT	
PERM. FILL ENCROACHMENT	
RAILROAD EASEMENT	
PERM. EASE. EXCEPT CHANNEL	
TEMP. EASEMENTS - BORROW, CONST., HAUL ROAD, DETOUR, WASTE DISPOSAL, ETC.	
EXCESS TAKING	

CONVENTIONAL SIGNS

STATE OR COUNTY LINE		BASE OR SURVEY LINE	
CITY OR VILLAGE LIMITS		DIKE	XXXXXXXXXXXXXXXXXXXX
SECTION LINE		EXISTING CULVERTS	
FENCE LINE		NEW CULVERTS	
GUARD RAIL		POWER POLE	
RAILROAD		TELEPHONE OR TELEGRAPH POLE	
RAILROAD RIGHT OF WAY LINE		HEDGE	
TRAVELED WAY		TREES	

EQUATION

EXCEPTIONS

FROM STA.	TO STA.	INCLUDED IN THIS LAYOUT

TOTAL NET LENGTH OF EXCEPTIONS FEET

TOTAL NET LENGTH OF PROJECT 20473.6 FEET 3.88 MILES

R.O.W. DESIGNER K. Brinkhoff

ROADWAY DESIGNER M. Fredrickson

HALF SIZE 4/11/86

RF-73-1(105)	2
Richardson County	Control No. 10058

All Areas Are In Acres Unless Otherwise Noted.

OWNERSHIP RECORD

TRACT NO.	OWNER	DESCRIPTION	TOTAL AREA	TOTAL TAKING	NEW TAKING	EXCESS LAND	EASEMENT PERM.	EASEMENT TEMP.	REMAINDER LEFT	REMAINDER RIGHT	SHEET NO.
1	Whilma H. Manley	W½NW¼ Sec. 15 & NE¼ NE¼ Sec. 16 & SW¼ Sec. 17, All In T.3N.-R.14E.		9.25	5.01			0.86	74.0	36.7	3
2	Corbeck, Inc.	SE¼ NE¼ & NE¼ SE¼ Sec. 16-T.3N.-R.14E.	80	5.02	2.56			0.05		75	4
3	Constance W. & Raymond A. Monnette, W&H, J.T.	S½ Sec. 15-T3N-R14E	320	3.93	1.57				315.9		4
4	Glen Burgett et al	SE¼SE¼ Sec. 16, NE¼ & N½ SE¼ Sec. 21-T3N.-R.14E.	280	9.98	4.08			0.02		270.0	5
5	Jessie A. Chism	W½ NW¼ & W½SW¼ Sec. 22-T3N-R14E	160	10.57	5.63				149.4		5
6	Doris M. Stake	S½ SE¼ Sec. 21-T3N-R14E	80	3.02	1.85					77.0	6
7	Patricia S. & Francis J. Rose, W&H, J.T.	NW¼ & NW¼NE¼ Sec. 27-T3N-R14E	160	4.10	1.42		0.01		155.9		7
8	Verna R. Coons, Arlene C. Masonbrink	NE¼ & SE¼ Sec. 28-T3N-R14E	320	7.74	3.05					312.3	7
9	Neil W. & Margaret Ann Thacker, H&W, J.T.	Pt. NW¼ SW¼, Pt. N½SW¼ SW¼ Sec. 27-T3N-R14E		3.03	1.19		0.01				8
10	Buyers: Neil W. & Margaret Ann Thacker, H&W, J.T. & Marilyn & Richard Ogle, H&W, J.T.	Pt. S½SW¼ SW¼ Sec. 27-T3N-R14E		1.11	0.41						8
	Sellers: Elmer C. & Mildred Thacker, H&W										
11	Seller: Orville W. & Mary E. Wuster, H&W J.T. Buyer: John J. & Gail G. Masonbrink	NE¼ Sec. 33-T.3N.-R.14E.	160	5.49	2.93		0.02	0.19		154.5	9
12	Joseph P. & Grace A. Kean, T.C.	W. 110 Ac. NW¼ Sec. 34-T.3N.-R.14E.	110	4.64	1.87		0.02	0.08	105.4		9
13	Clarence F. & Verda L. Hilgenfeld & Charles W. & Elizabeth Ann Hilgenfeld	Pt. NW¼ & Pt. SW¼ Sec. 34-T.3N.-R.14E.		5.25	1.66		0.01	0.28			9
14	Kean Brothers, Inc.	Pt. SE¼ Sec. 33-T.3N.-R.14E.		4.82	1.78		0.01	0.16			9

REVISIONS

REVISION NO.	SHEET NO.	TRACT NO.	DATE	BY	BUREAU APPROVAL YES (DATE)	NO
1	5	4	11-22-78			
2	5	4	5-30-79			
3	7&8	8	8-7-79			
4	4	3	8-9-79			
5	3&8	1&9	9-13-79			

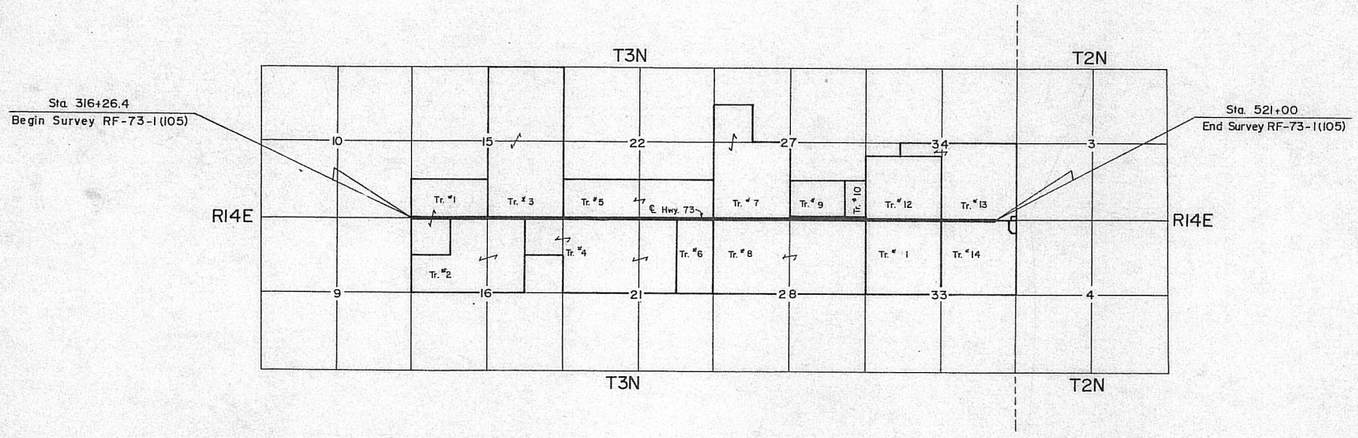

RF-73-1(105)				3
Richardson County				Control N 10058
REV. NO.	TR. NO.	DATE	EXPLANATION	BY
5	1	9/13/79	Relocated Drives	

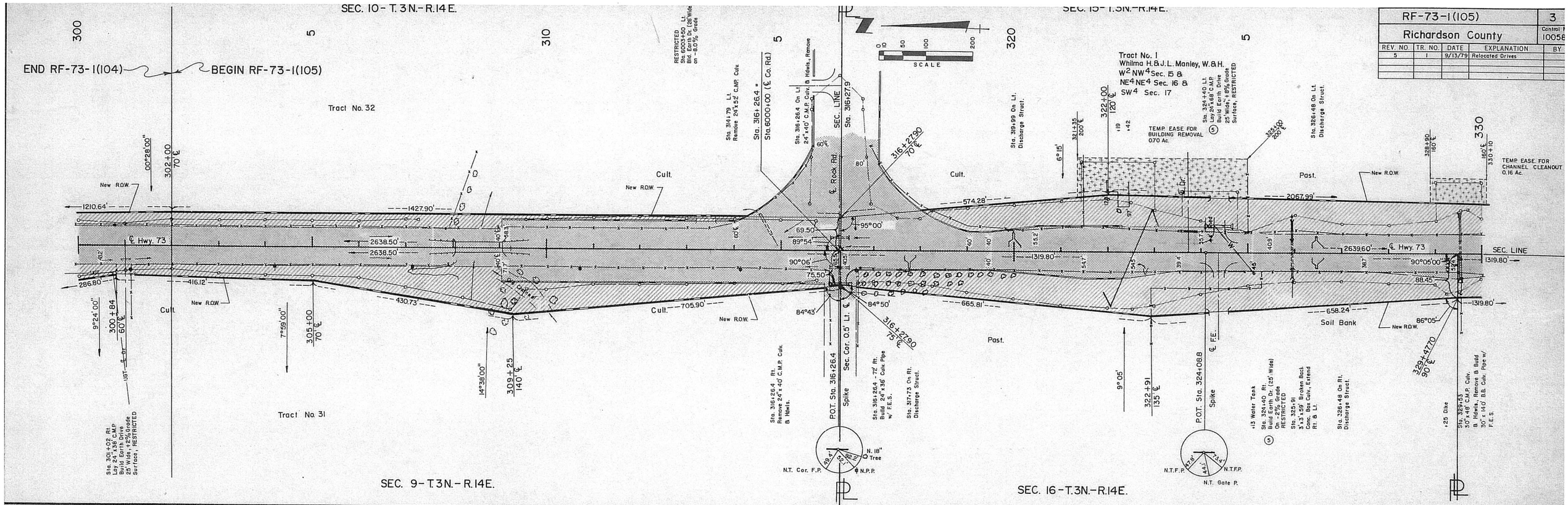

STELLA COR.-SOUTH				4
RF-73-1(105)				
Richardson County				Control N 10058
REV. NO.	TR. NO.	DATE	EXPLANATION	BY
4	3	8/9/79	Revised R.O.W.	

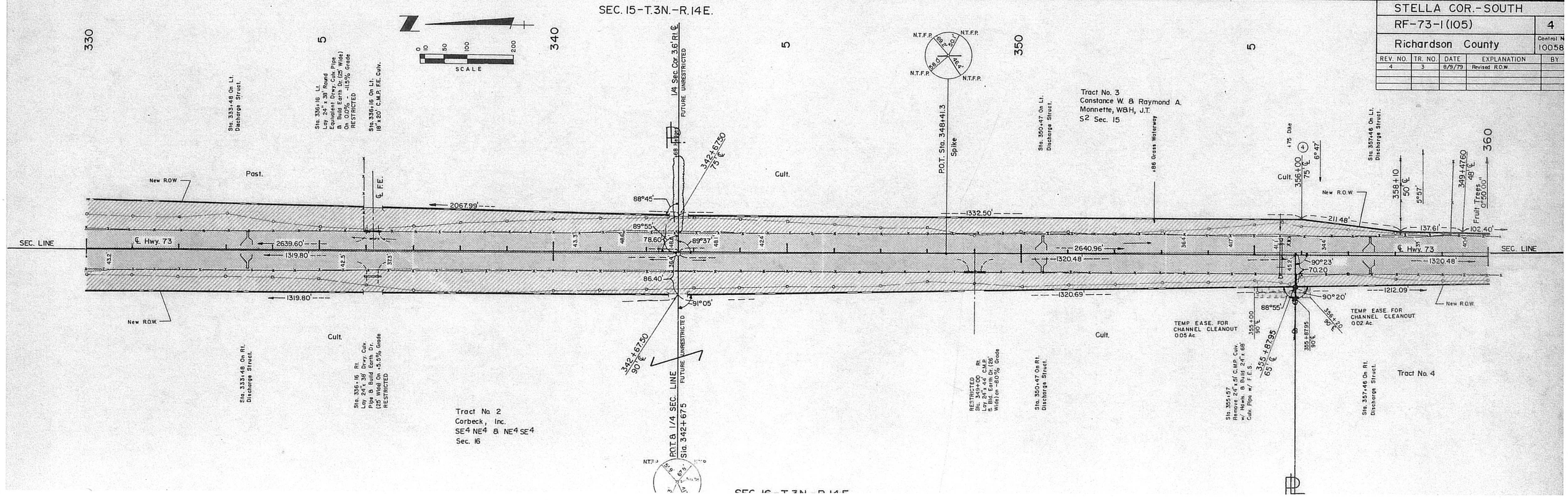

RF-73-1(105)	5
Richardson County	Control No. 10058

REV. NO.	TR. NO.	DATE	EXPLANATION	BY
1	4	11/22/78	Revised R.O.W.	K.B.
2	4	5/30/79	Revised R.O.W.	

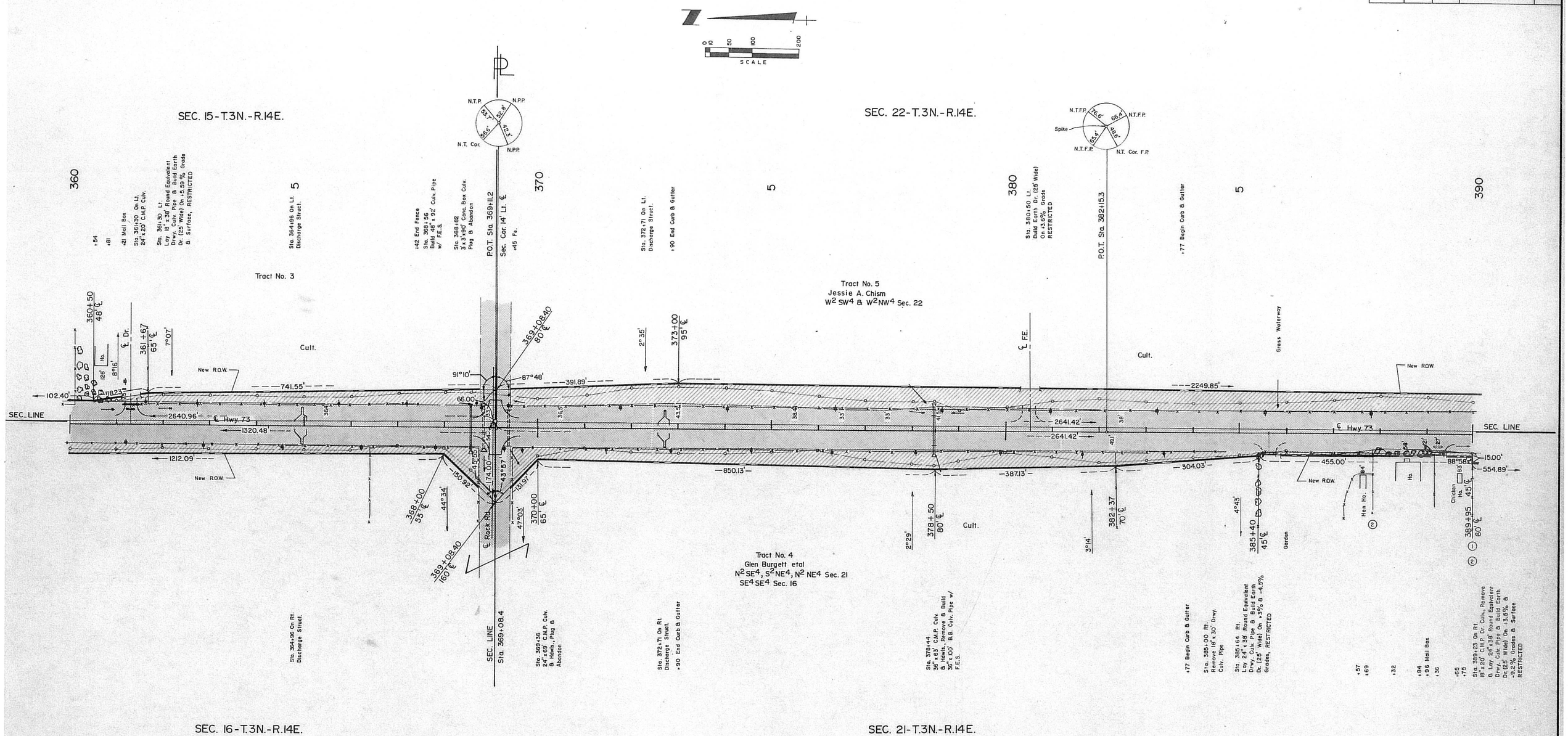

RF-73-1(105)				6
Richardson County				Control No. 10058
REV. NO.	TR. NO.	DATE	EXPLANATION	BY

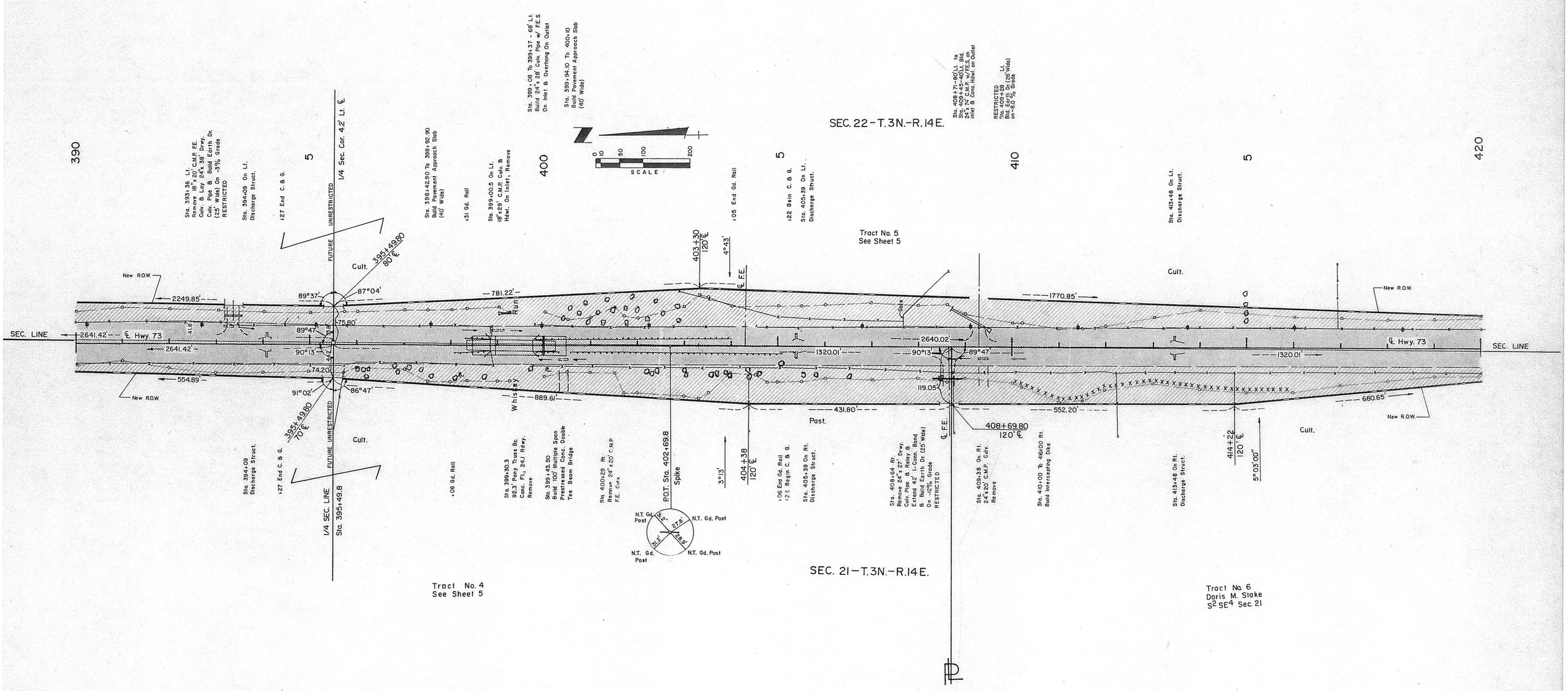

RF-73-1 (105)				7
Richardson County				Control 1005
REV. NO.	TR. NO.	DATE	EXPLANATION	BY
3	8	8/7/79	Deleted PE. & Revised Dr.	

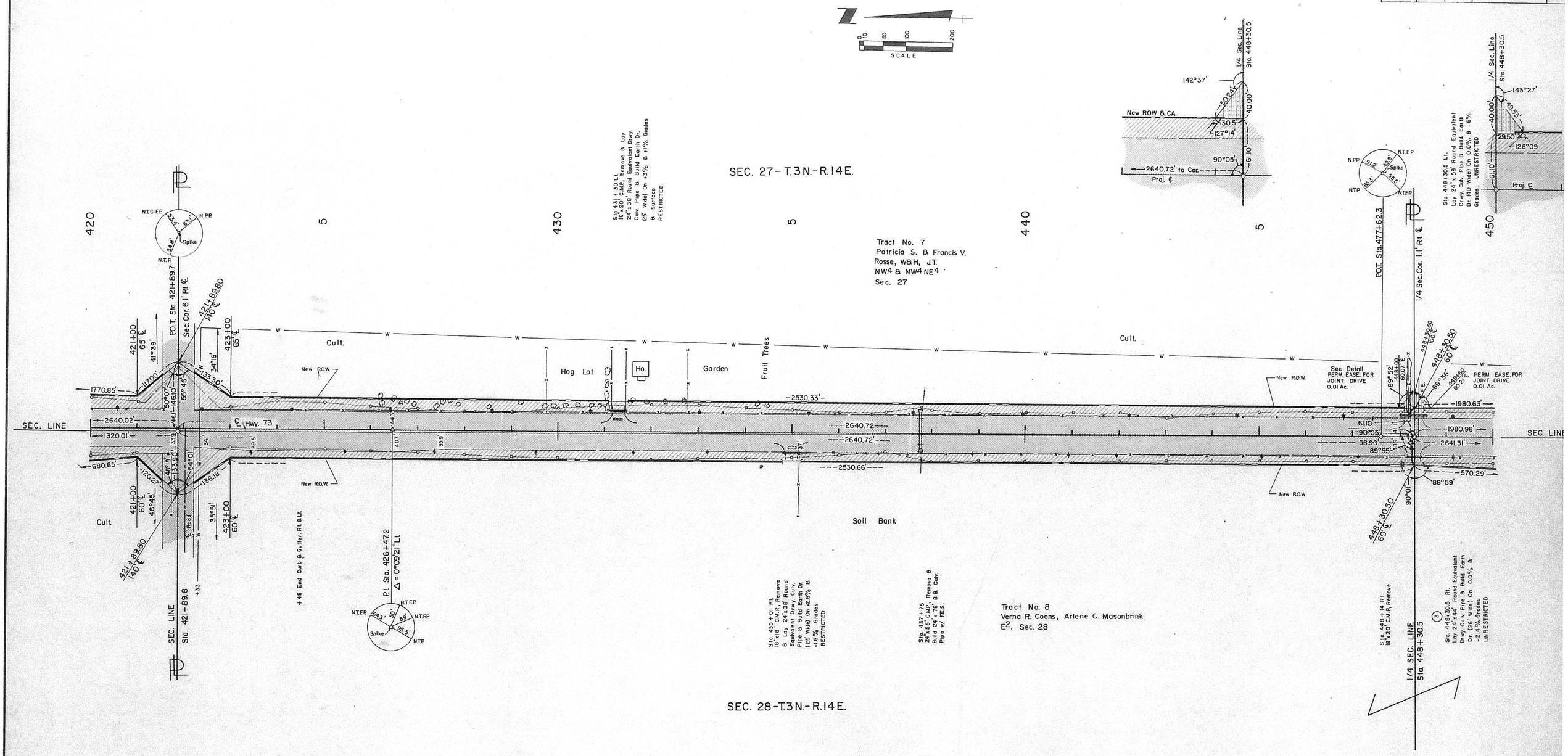

RF-73-1(105)	8
Richardson County	Contr. 1005

REV. NO.	TR. NO.	DATE	EXPLANATION	BY
3	8	8/7/79	Added Drive	
5	9	9/13/79	Relocated Drive	

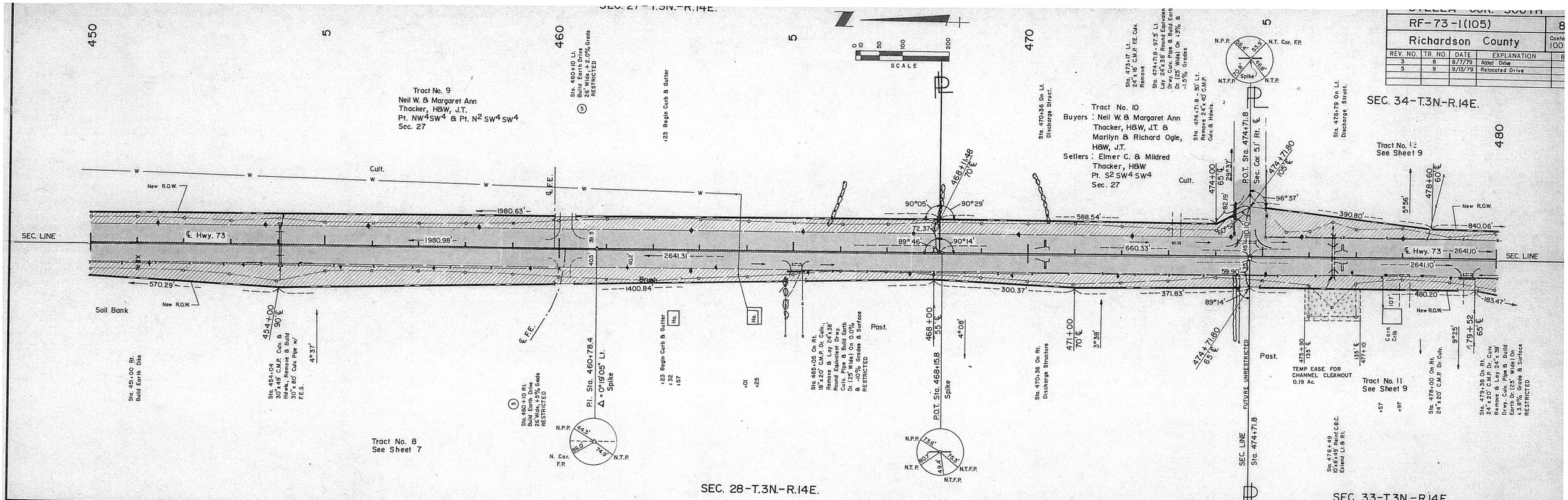

STELLA COR.-SOUTH	9
RF-73-1(105)	
Richardson County	Contr. 1005

REV. NO.	TR. NO.	DATE	EXPLANATION	BY

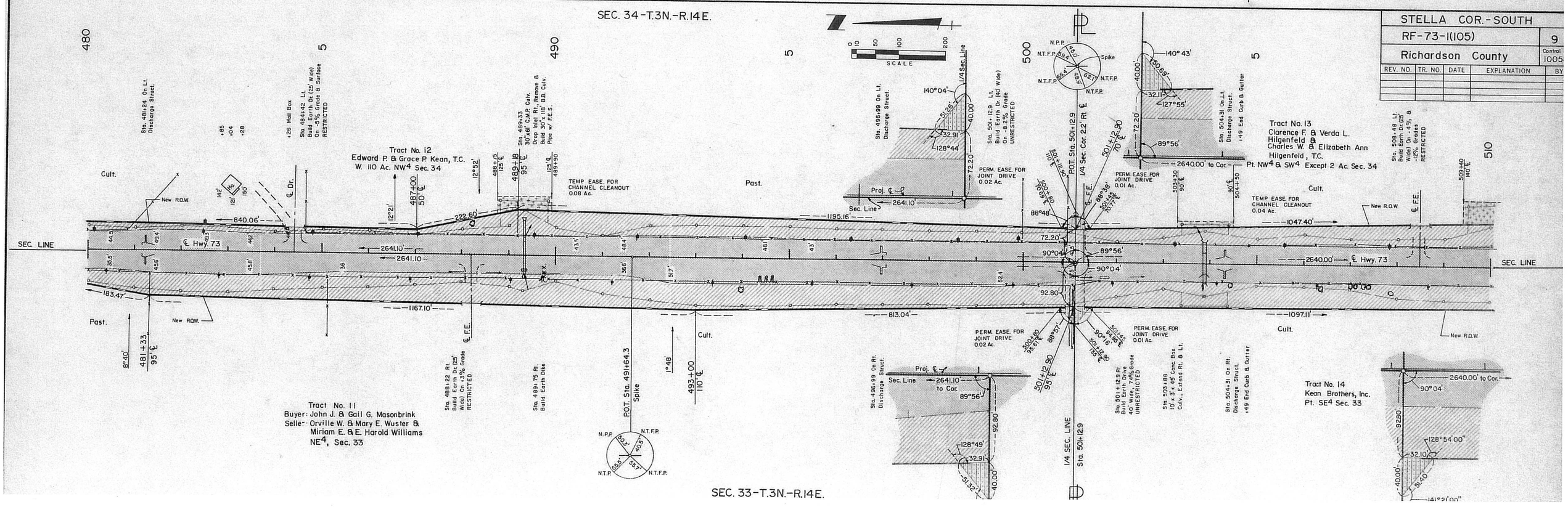

RF-73-1(105)				10
Richardson County				Control No. 10056
REV. NO.	TR. NO.	DATE	EXPLANATION	BY

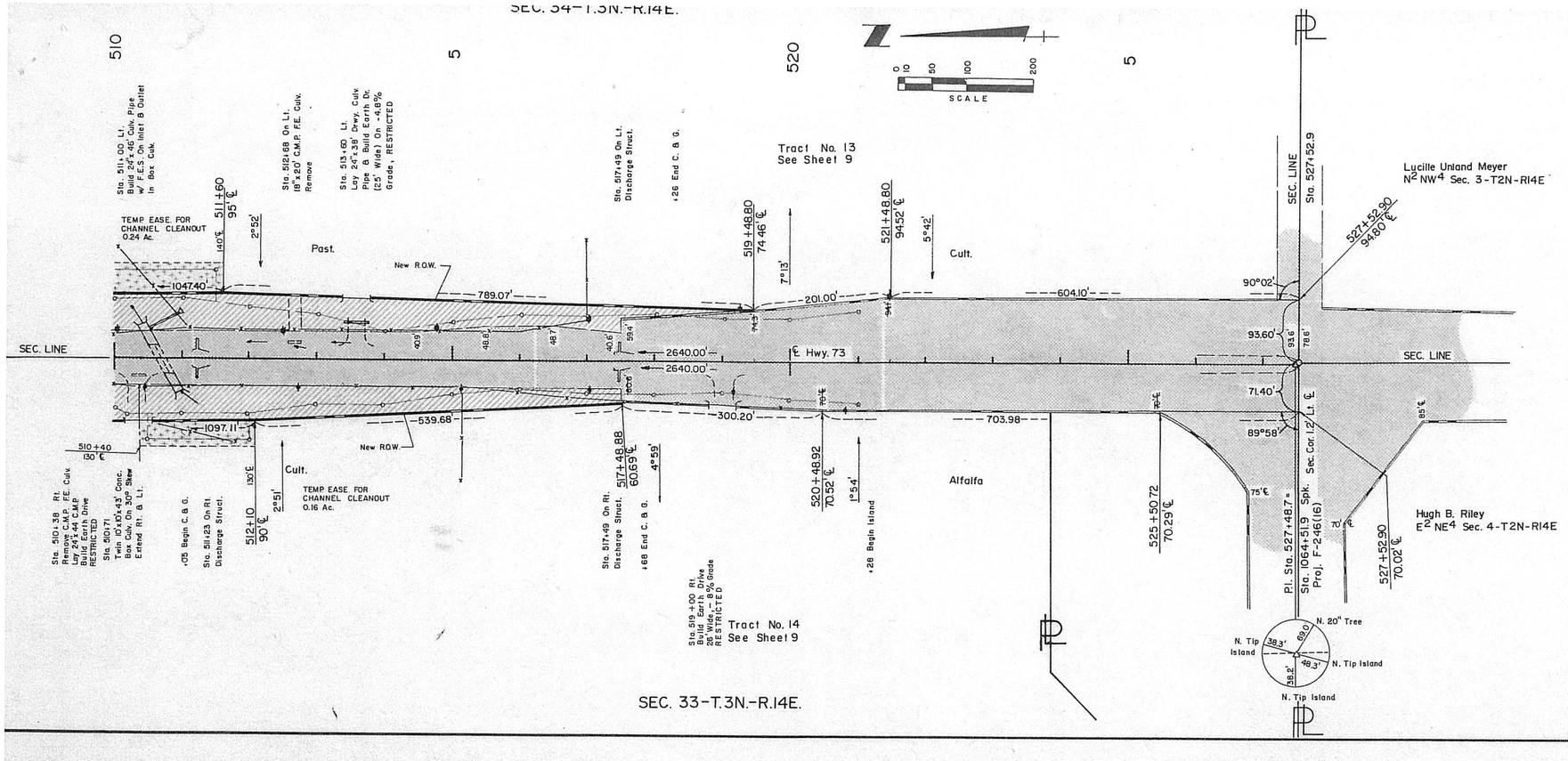

REV. NO.	TR. NO.	DATE	EXPLANATION	BY