4 Cutback Asphalt Crossings
A.F.E. A-27775 9-17-31
STATE HIGHWAY No 14
To Loretto
Gravel
SOLD
STOCK YARDS
COAL
SHED
DEPOT
BRICK
CINDERS
STATE HIGHWAY
UNION PACIFIC R.R.
ST.
FOURTH
THIRD
SECOND
FIRST
SIXTH
To Scribner
To Genoa
End of Track
CHICAGO AND NORTHWESTERN RY.
ALBION-NEBR
STATION GROUNDS MAP
SCALE 1"=100'
= RIGHT OF WAY ℄ MAIN LINE

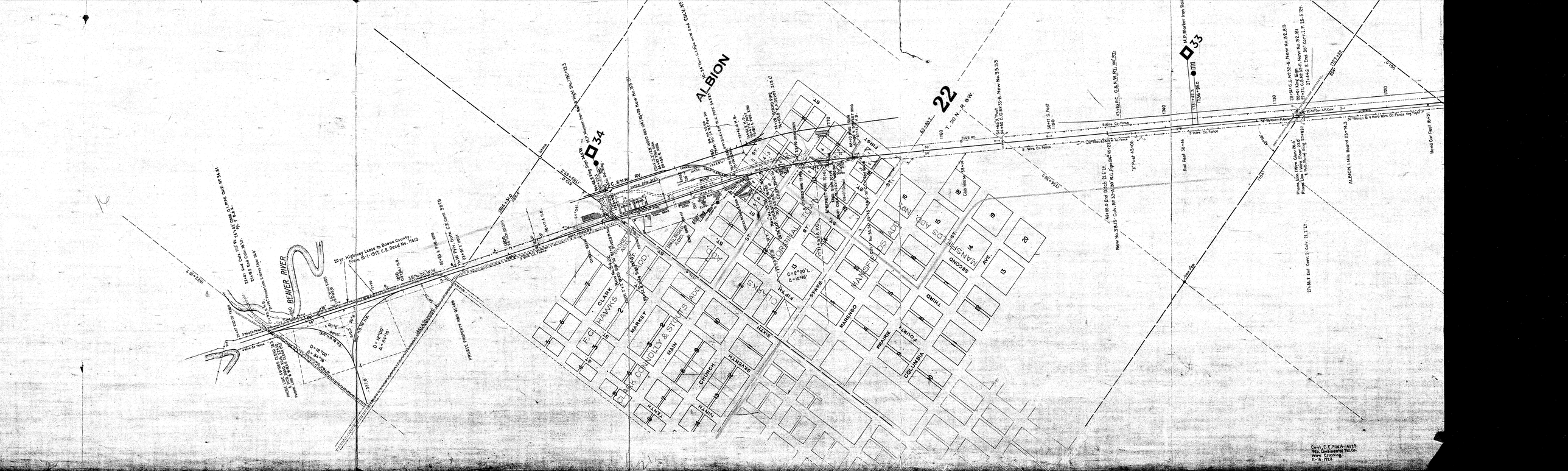
ALBION
22
T. 20 N. R. 8 W.
34
33
BEAVER RIVER
20 yr. Highway Lease to Boone County From 10-1-1917. C.E. Deed No. 11610.
PRIVATE PROPERTY SIGN
ORIGINAL TOWN
MANSFIELDS ADD.
CLARK CONNOLLY & STOUTS ADD.
F.C. HAWKS ADD.
CLARKS ADD.
RAILROAD ADD.
CLARK
MARKET
MAIN
CHURCH
NINTH
TENTH
SEVENTH
SIXTH
FIFTH
STATE
MARENGO
PRAIRIE
FOURTH
COLUMBIA
THIRD
SECOND
AVE.
FIRST
ST.
Club House
Rail Road 38+46
ALBION 1 Mile Board 23+74.3
Hand Car Rest 16+31
Cont. C.E. File A-16523
Nob. Continental Tel. Co.
Wire Crossing
11-16-1923

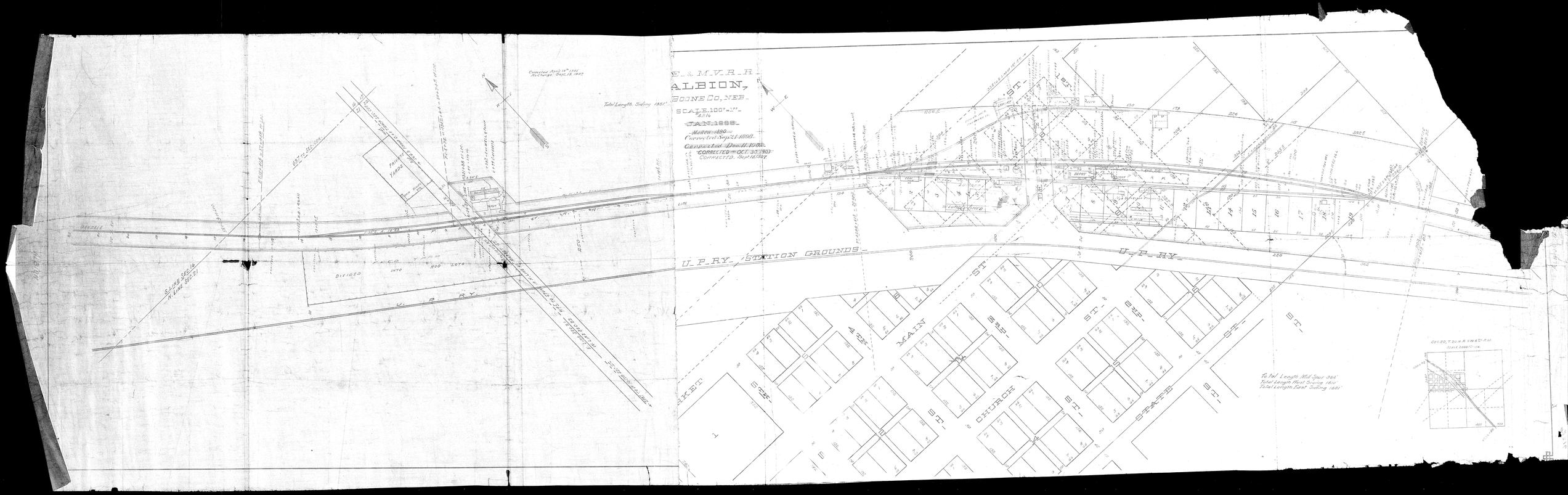

E. & M. V. R. R.
ALBION,
BOONE CO, NEB.
SCALE 100'=1"
4216
JAN. 1888
MARCH 1890
Corrected Sept. 21 1898
Corrected Dec. 11 1902
CORRECTED OCT. 30 1903
CORRECTED Sept. 18 1907
Total Length Siding 1881'
Corrected April 16th 1905
No Change Sept. 18 1907
U. P. RY. STATION GROUNDS
U. P. RY.
DIVIDED INTO HOG LOTS
PRIVATE YARDS
S. LINE SEC. 16
N. LINE SEC. 21
MAIN ST.
CHURCH ST.
STATE ST.
Total Length Mill Spur 366'
Total Length West Siding 1810'
Total Length East Siding 1881'

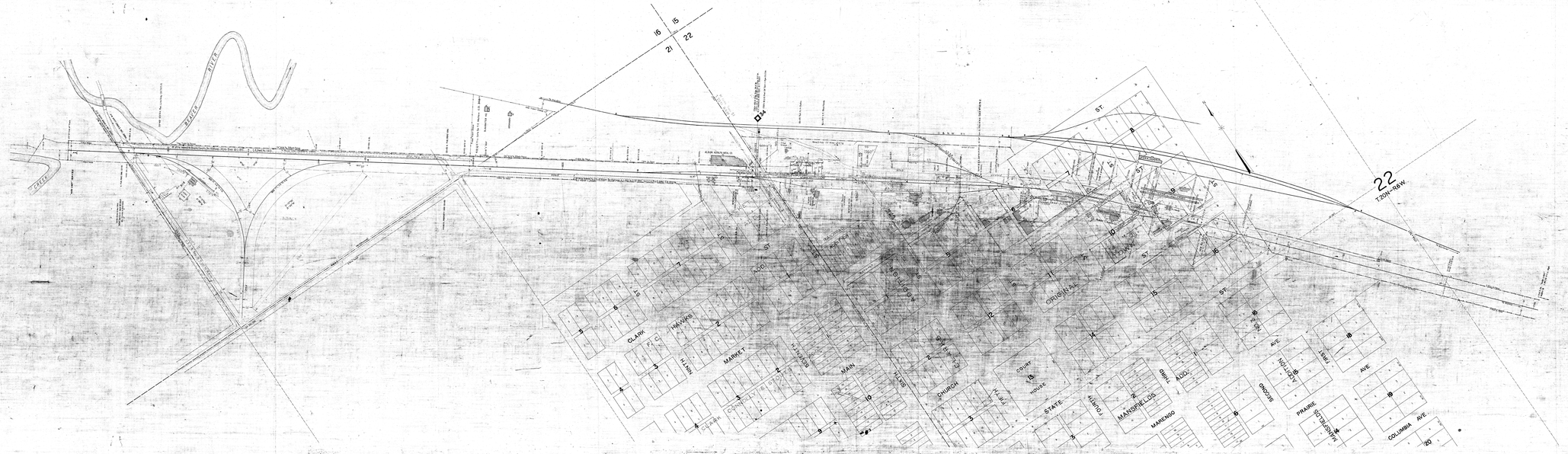

UNION PACIFIC RAILROAD

ALBION BRANCH
STATION PLAT OF

ALBION

BOONE COUNTY, NEBRASKA

SCALE 1"=100'

CHIEF ENGINEER'S OFFICE, U.P.R.R. OMAHA, NEBRASKA, MAR. 10, 1916.
PLATTED FROM RELIGNED MAIN BY C. E. CONNETTER, JR., AND NOTEBOOKS
NO. 1 OF 1-2-3-4-5 AND DRAWING NO. 1-2-6.
ENGINEER'S OFFICE, CHIEF ENGINEER'S OFFICE, MAR. 10, 1916.

PLATTED BY	TRACED BY	CHECKED BY

DRAWING NO. 23326.
CORRECTED TO:
This Station Corrected as per Reporting of Oct. 1916.

UNION PACIFIC RAILROAD

ALBION BRANCH
STATION PLAT OF

ALBION

BOONE COUNTY, NEBRASKA

SCALE 1"=100'

CHIEF ENGINEER'S OFFICE, U.P.R.R. OMAHA, NEBRASKA, MAR. 10, 1916.
PLATTED FROM RELIGNED MAIN BY C. E. CONNETTER, JR., AND NOTEBOOKS
NO. 1 OF 1-2-3-4-5 AND DRAWING NO. 1-2-6.
ENGINEER'S OFFICE, CHIEF ENGINEER'S OFFICE, MAR. 10, 1916.

PLATTED BY	TRACED BY	CHECKED BY

DRAWING NO. 23326.
CORRECTED TO:
This Station Corrected as per Reporting of Oct. 1916.