T-12-N
HALL

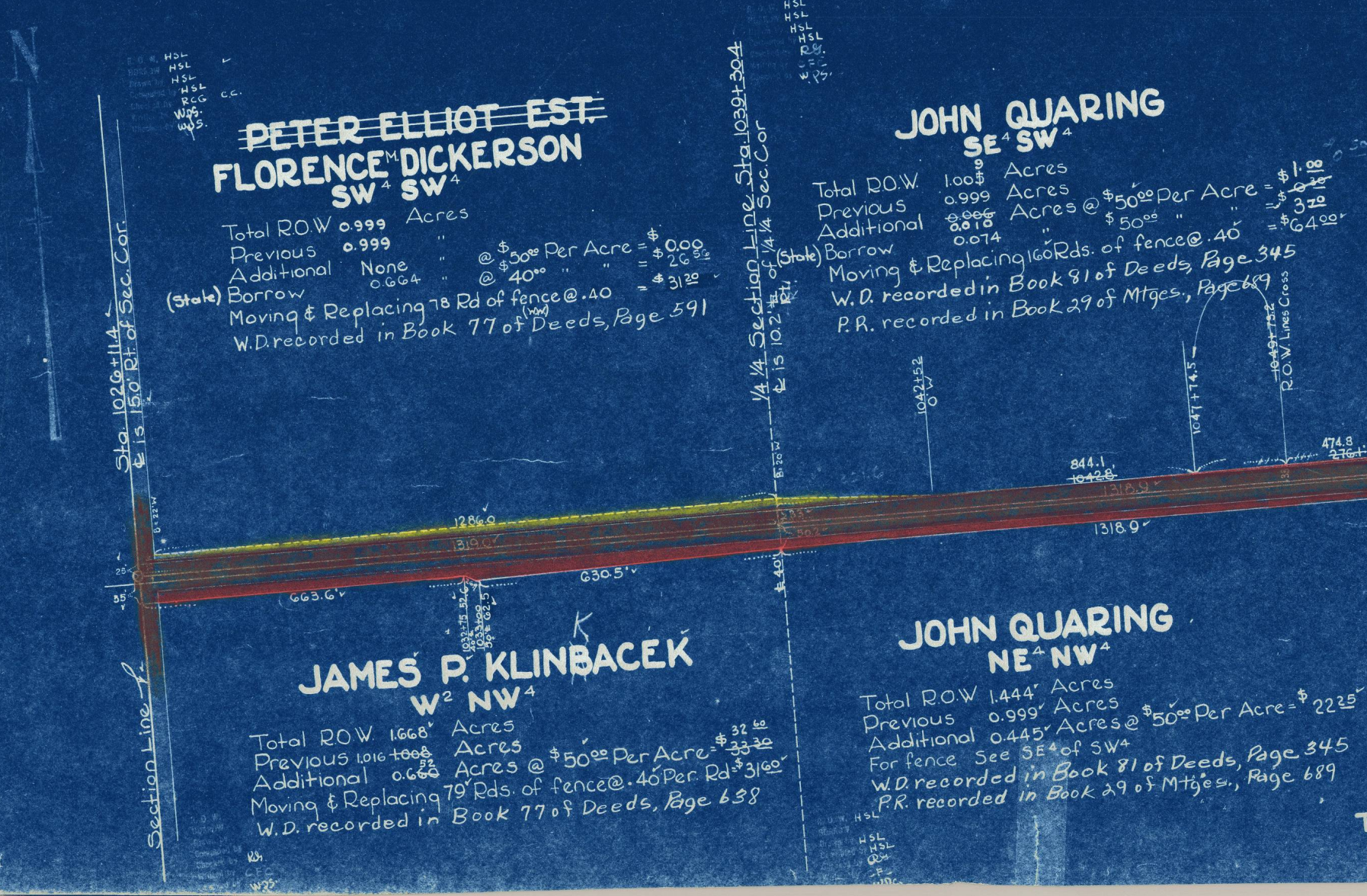
N
Sta. 1026+11.4
℄ is 15.0' Rt. of Sec. Cor.
Section Line
1/4 1/4 Section Line Sta. 1039+30.4
℄ is 10.2' Rt. of 1/4 1/4 Sec. Cor
B=22'W
B.20'W
25'
55'
1286.0
1319.0'
663.6'
630.5'
1032+75 52.6
40'℄
1033+00 62.5
30'℄
℄ 40'
33'
50.2'
1042+52
0'W
844.1
~~1042.8~~
1318.9
1318.9
1047+74.5
~~1049+73.2~~
R.O.W. Lines Cross
474.8
~~276.1~~
HSL
HSL
HSL
HSL
RCG
C.C.
WPS.
WPS.
HSL
HSL
HSL
HSL
RG.
CFC
W.PS.
K
HSL
HSL
HSL

~~PETER ELLIOT EST.~~
FLORENCE M. DICKERSON
SW 4 SW 4

Total R.O.W 0.999 Acres
Previous 0.999 "
Additional None " @ $50.00 Per Acre = $0.00
0.664 " @ $40.00 " " = $26.56
(State) Borrow
Moving & Replacing 78 Rd of fence @ .40 = $31.20
W.D. recorded in Book 77 of (W.W.) Deeds, Page 591

JOHN QUARING
SE 4 SW 4

Total R.O.W. 1.00~~8~~9 Acres
Previous 0.999 Acres
Additional ~~0.006~~ 0.010 Acres @ $50.00 Per Acre = $1.00 ~~0.30~~
0.074 " $50.00 " " = $3.70
(State) Borrow
Moving & Replacing 160 Rds. of fence @ .40 = $64.00
W.D. recorded in Book 81 of Deeds, Page 345
P.R. recorded in Book 29 of Mtges., Page 689

JAMES P. KLINBACEK
W 2 NW 4

Total R.O.W. 1.668 Acres
Previous 1.016 ~~1.008~~ Acres
Additional 0.6~~60~~52 Acres @ $50.00 Per Acre = $32.60 ~~33.30~~
Moving & Replacing 79 Rds. of fence @ .40 Per. Rd = $31.60
W.D. recorded in Book 77 of Deeds, Page 638

JOHN QUARING
NE 4 NW 4

Total R.O.W 1.444 Acres
Previous 0.999 Acres
Additional 0.445 Acres @ $50.00 Per Acre = $22.25
For fence See SE 4 of SW 4
W.D. recorded in Book 81 of Deeds, Page 345
P.R. recorded in Book 29 of Mtges., Page 689


5
R-12-W.
COUNTY
22
T-12-N- R-12-W.
HALL COUNTY
N
Sta. 1052+49.3
℄ is 5.2' Rt. of 1/4 Sec. Cor.
1/4 Section Line
(Cont.)
1055+60
0'-105' W
Sta. 1065+00
Δ: 0°55' Lt.
1/4 1/4 Section Line Sta. 1065+61.3
℄ is 2.75' Lt. of 1/4 1/4 Sec. Cor.
(Cont.)
1068+50
80'-0' W
Sta. 1078+73.2
Section Line ℄
℄ is 10.7' Lt. of Sec. Cor.
1250 A
1312.0
1251.0
34.8
45.2
38.25
37.25
10.5
10.6
66.0
~~755.2~~
747.5
1311.9
1311.9
~~618.3~~
626.0
126.9
30.8
44.5
950'
1072+54.9 +62.6
ROW Lines Meet
1080+00
℄ 50
39.4 To SL
1080+50
℄ 40
33' To SL
CARL A.
R.O.W. HSL
Borrow HSL
Drawn by HSL
Computed by HSL
Checked by RG
Written by CFC
Checked by WPS

JOHN QUARING
SW 1/4 SE 1/4

Total R.O.W. 1.158 Acres
Previous 0.994 Acres
Additional 0.164 Acres @ $50.00 Per Acre = $8.20
Borrow 2.411 Acres @ $50.00 " " = $120.55
For fence See SE 1/4 of SW 1/4
W.D. recorded in Book 81 of Deeds, Page 345
P.R. recorded in Book 29 of Deeds, Page 689

FRANK R. & BESSIE SKUPA
SE 1/4 SE 1/4

Total R.O.W. ~~1.396~~ 1.407 Acres
Previous 1.007 Acres
Additional ~~0.396~~ 0.400 Acres @ $50.00 Per Acre = $ ~~19.80~~ 20.00
Borrow 0.598 Acres @ $40.00 " " = $23.92
Moving & Replacing 78.6 Rods fence Lump Sum 19.00
W.D. recorded in Book 77 of Deeds, Page 697

WILLIAM STOEGER
NE 1/4

Total R.O.W. ~~2.364~~ 2.502 Acres
Previous 1.996 Acres
Additional ~~0.368~~ 0.506 Acres @ $50.00 Per Acre = $ ~~18.40~~ 25.30
Moving & Replacing 160 Rds. of fence Lump Sum $32.00
W.D. recorded in Book 77 of Deeds, Page 640
P.R. recorded in Book 29 of Mtges., Page 690

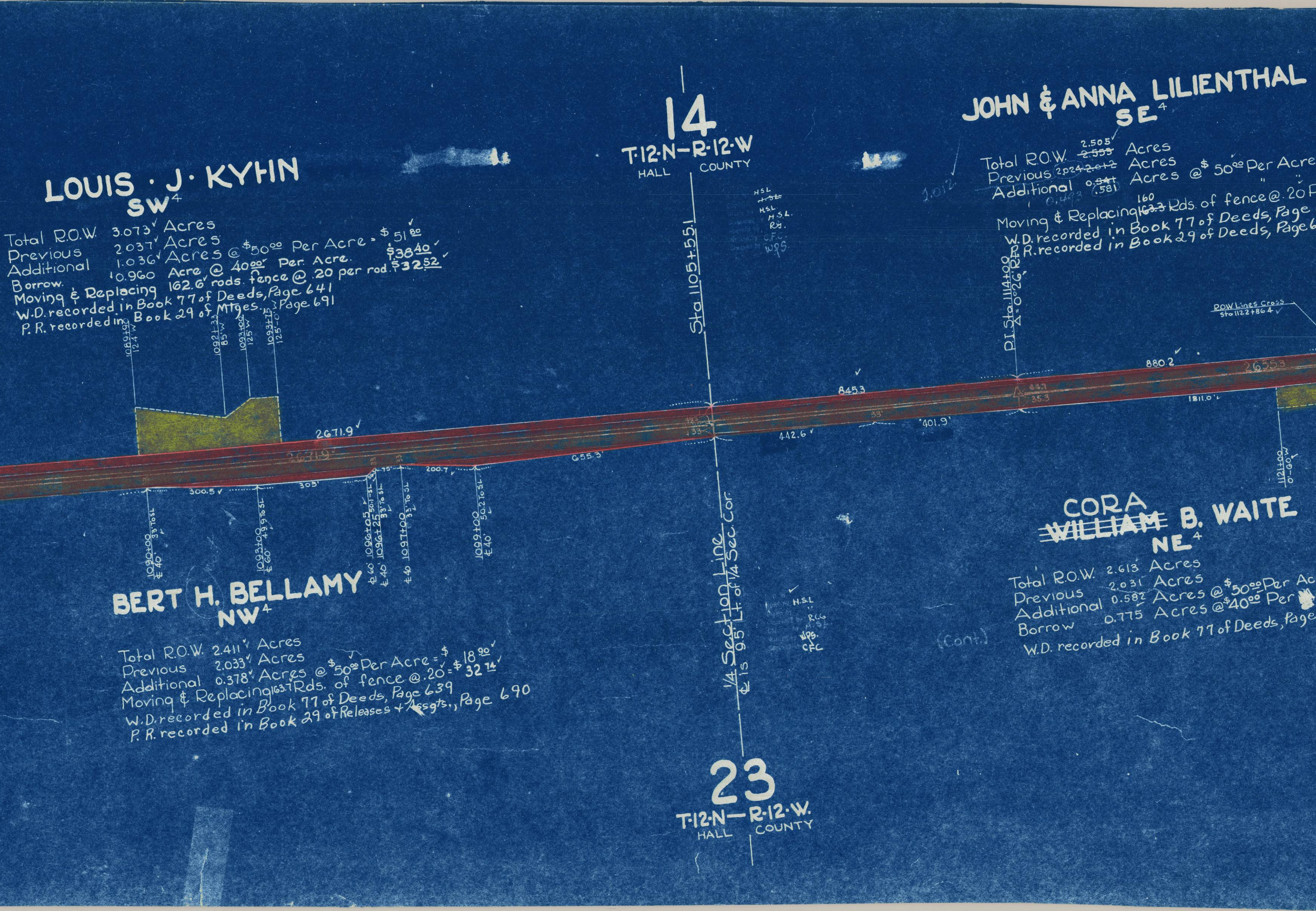
14
T·12·N—R·12·W
HALL COUNTY
Sta 1105+55.1
H.S.L
~~H.S.L~~
H.S.L.
H.S.L.
R.G.
C.F.C.
W.P.S.
1089+90 124'W
1092+33 85'W
1093+00 125'W
1093+75 125'-0"W
2671.9
2671.9
33
300.5
305'
33
75'
33
200.7
655.3'
1090+00 ℄ 40' 33' To SL
1093+00 ℄ 60' 49.9 To SL
1096+05 ℄ 60 50.1 SL
1096+25 ℄ 40 33' To SL
1097+00 ℄ 40 33' To SL
1099+00 ℄ 40' 50.2 To SL
49.5
33
845.3
33'
442.6
401.9
2.012
0.493
P.I. Sta. 1114+00 Δ=0°26' Rt.
880.2
44.1
35.3
1811.0'
2655.3
ROW Lines Cross Sta 1122+86.4
1121+00 0'-60'W
1/4 Section Line
℄ is 9.5' Lt. of 1/4 Sec. Cor.
H.S.L
R.G.G.
H.S.L.
W.P.S.
C.F.C.
(Cont.)
23
T·12·N—R·12·W.
HALL COUNTY

LOUIS · J · KYHN
SW4

Total R.O.W. 3.073 Acres
Previous 2.037 Acres
Additional 1.036 Acres @ $\$50^{00}$ Per Acre = $\$51^{80}$
Borrow. 0.960 Acre @ 40^{00} Per. Acre. $\$38^{40}$
Moving & Replacing 162.6 rods. fence @ .20 per rod. $\$32^{52}$
W.D. recorded in Book 77 of Deeds, Page 641
P.R. recorded in Book 29 of Mtges., Page 691

JOHN & ANNA LILIENTHAL
SE4

Total R.O.W. 2.505 ~~2.555~~ Acres
Previous 2.024 ~~2.012~~ Acres
Additional 0.~~941~~ .581 Acres @ $\$50^{00}$ Per Acre
Moving & Replacing 160 ~~163.3~~ Rds. of fence @ .20 P
W.D. recorded in Book 77 of Deeds, Page
P.R. recorded in Book 29 of Deeds, Page 6

BERT H. BELLAMY
NW4

Total R.O.W. 2.411 Acres
Previous 2.033 Acres
Additional 0.378 Acres @ $\$50^{00}$ Per Acre = $\$18^{90}$
Moving & Replacing 163.7 Rds. of fence @ .20 = $\$32^{74}$
W.D. recorded in Book 77 of Deeds, Page 639
P.R. recorded in Book 29 of Releases + Assgts., Page 690

CORA ~~WILLIAM~~ B. WAITE
NE4

Total R.O.W. 2.613 Acres
Previous 2.031 Acres
Additional 0.582 Acres @ $\$50^{00}$ Per Ac
Borrow 0.775 Acres @ $\$40^{00}$ Per
W.D. recorded in Book 77 of Deeds, Page

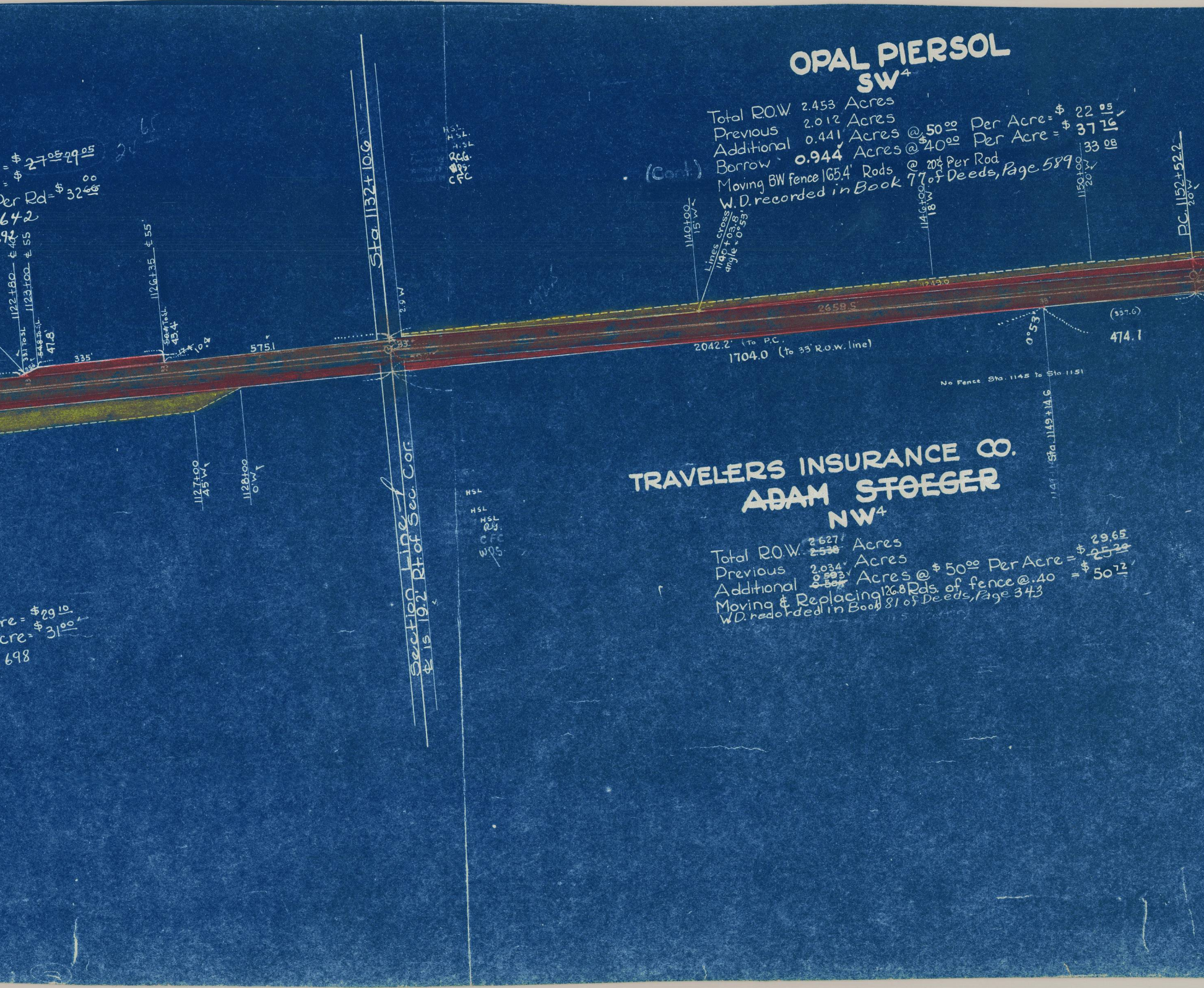

= $ ~~27 05~~ 29 05
= $
Per Rd = $ 32 ~~66~~ 00
642
92
1122+80 ¢ 40
1123+00 ¢ 55
33.1 To SL
54.8 To SL
47.8'
25.0'
335'
1126+35 ¢ 55
50.4 To SL
43.4'
~~17.4~~ 10.4
575.1
1127+00 45'W
1128+00 0'W
Sta. 1132+10.6
2.9 W
33'
Section Line
¢ is 19.2' Rt of Sec. Cor.
H.S.L.
H.S.L.
H.S.L.
R.C.G.
W.P.S.
C.F.C.
HSL
HSL
HSL
Ry.
CFC
WPS
(Cont.)
1140+00 15'W
Lines cross 1140+03.8 angle = 0°53'
1146+00 18'W
1150+00 20'W
P.C. 1152+52.2 20'W
1249.8
2658.5'
2042.2' (To P.C.)
1704.0 (To 33' R.o.w. line)
0°53'
(337.6)
474.1
No Fence Sta. 1145 to Sta. 1151
Sta. 1149+14.6
re = $29.10
cre = $31.00
698

OPAL PIERSOL
SW4

Total R.O.W. 2.453 Acres
Previous 2.012 Acres
Additional 0.441 Acres @ $50.00 Per Acre = $ 22.05
Borrow 0.944 Acres @ $40.00 Per Acre = $ 37.76
Moving BW fence 165.4' Rods @ 20¢ Per Rod 33.08
W. D. recorded in Book 77 of Deeds, Page 589

TRAVELERS INSURANCE CO.
~~ADAM STOEGER~~
NW4

Total R.O.W. ~~2.538~~ 2.627 Acres
Previous 2.034 Acres
Additional ~~0.504~~ 0.593 Acres @ $50.00 Per Acre = $ ~~25.20~~ 29.65
Moving & Replacing 126.8 Rds. of fence @ .40 = $ 50.72
W.D. recorded in Book 81 of Deeds, Page 343

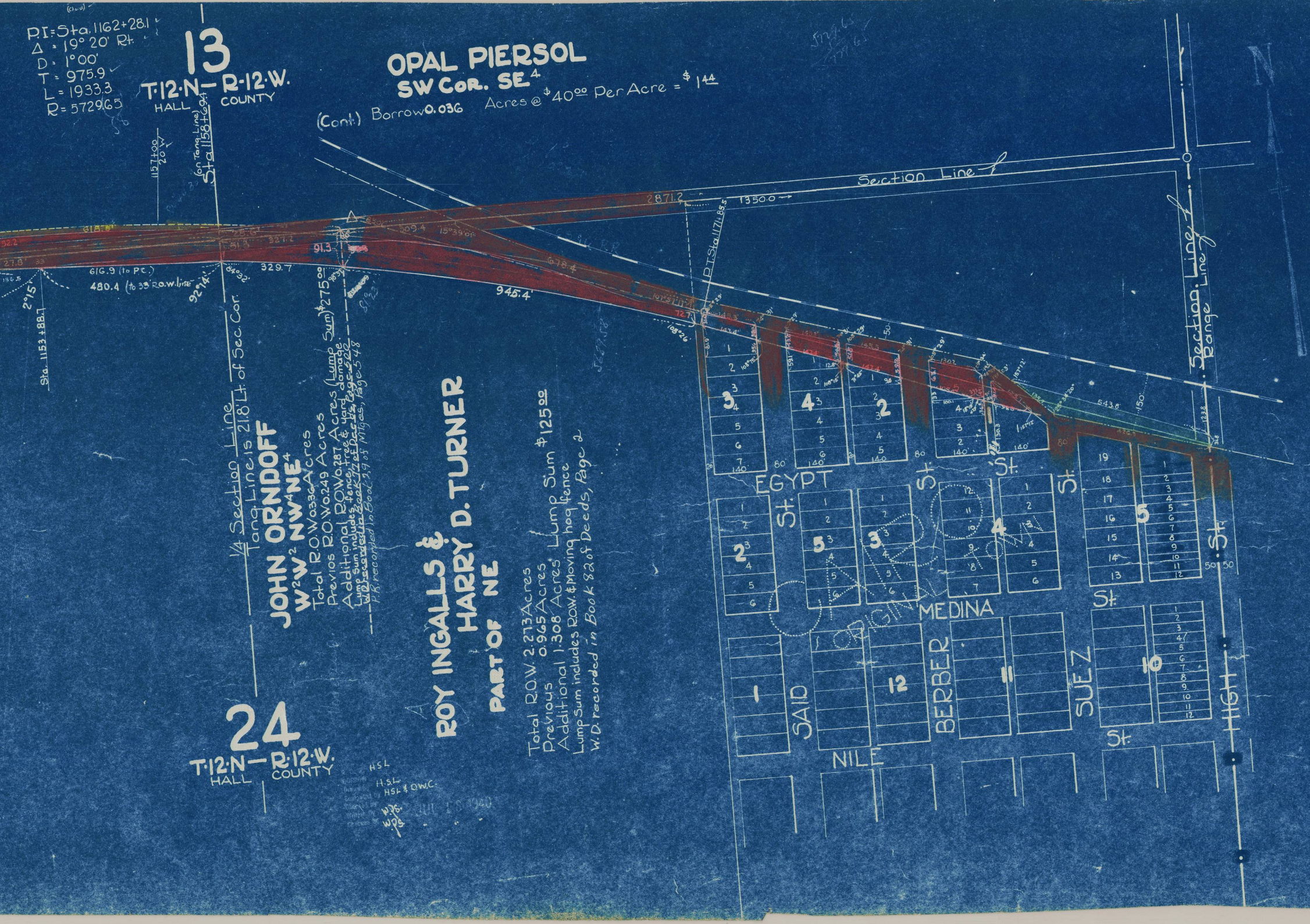

OPAL PIERSOL
SW Cor. SE4
(Cont.) Borrow 0.036 Acres @ $40.00 Per Acre = $1.44

JOHN ORNDOFF
W2 W2 NW4 NE4
Total R.O.W. 0.336 Acres
Previos R.O.W. 0.249 Acres
Additional R.O.W. 0.287 Acres (Lump Sum) $275.00
Lump Sum includes fence, tree & yard damage
W.D. recorded in Book 77 of Deeds, Page 522
P.R. recorded in Book 29 of Mtges, Page 548

ROY INGALLS & HARRY D. TURNER
PART OF NE
Total R.O.W. 2.273 Acres
Previous 0.965 Acres
Additional 1.308 Acres Lump Sum $125.00
Lump Sum includes R.O.W. & Moving hog fence
W.D. recorded in Book 82 of Deeds, Page 2

P.I. = Sta. 1162+28.1
Δ = 19° 20' Rt.
D = 1°00'
T = 975.9
L = 1933.3
R = 5729.65
(Chord)
13
T-12-N — R-12-W.
HALL COUNTY
1157+00 20 W
(on Tang. Line) Sta. 1158+69.4
Sta. 1153+88.7
2°15'
618.8'
28.6'
51.3
327.2
27.8'
33
616.9 (to P.C.)
480.4 (to 33' R.O.W. line)
92°14'
84°32'
329.7
91.3
509.4
15°39'01"
678.4
945.4'
98°37'
81°23'
2871.2
1350.0
Section Line
P.T. Sta. 1171+85.5
72.7
108°26'
1/4 Section Line
Tang. Line is 21.8' Lt. of Sec. Cor.
Section Line
Range Line
543.8'
150'
123.8
426.5
80'
140'
EGYPT
St.
MEDINA
NILE
SAID
BERBER
SUEZ
HIGH
St.
50 50
CAIRO
ORIGINAL TOWN
24
T-12-N — R-12-W.
HALL COUNTY
H.S.L.
H.S.L.
H.S.L. & O.W.C.
W.J.S.
W.P.S.
JUL 1 8 1940

PHILLIP KRANZ EST.
LOT 1, BLOCK 4

Right Of Way 0.152 Acres (Lump Sum) $\$65^{00}$ Vouchered

Lump Sum includes all damages

EMMA LOHMANN
LOT 1, BLOCK 1

Right Of Way 0.056 Acres (Lump Sum) $\$85^{00}$ Vouchered

Lump Sum includes R.O.W., Trees & all damages
W.D. recorded in Book 77 of Deeds, Page 499

CHARLES ENGEL EST.
LOT 1, BLOCK 3

Right Of Way 0.114 Acres (Lump Sum) $\$125^{00}$ Vouchered

Lump Sum includes R.O.W., fence moving & trees
W.D. recorded in Book 83 of Deeds, Page 144

FRANCIS M. DUNLAP
LOTS 1 & 2, BLOCK 2

Right Of Way 0.178 Acres (Lump Sum) $\$75^{00}$ Vouchered

Lump Sum includes moving of fence & all damages
W.D. recorded in Book 77 of Deeds, Page 498

WILLIAM B. McCLURE
LOT 5, BLOCK 1

Right Of Way 0.006 Acres (Lump Sum) $\$400^{00}$ Vouchered

Lump Sum includes R.O.W., fence moving,
loss of trees & moving buildings.
W.D. recorded in Book 77 of Deeds, Page 497

C.B. & Q. R.R. EASEMENT

Easement contains 0.466 Acres Vouchered