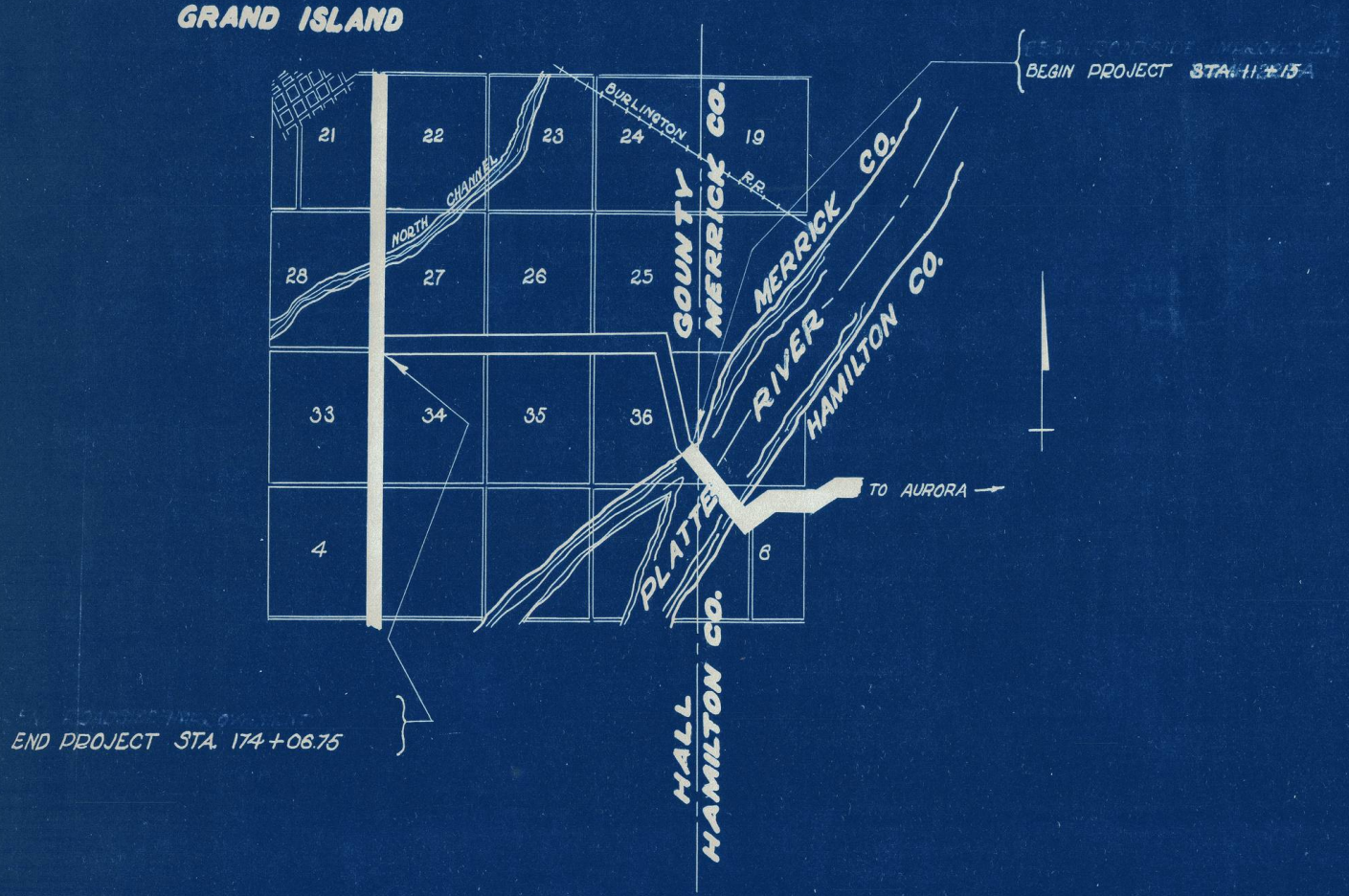
GRAND ISLAND
BEGIN ROADSIDE IMPROVEMENT
BEGIN PROJECT STA. 11+15
21
22
23
24
19
BURLINGTON R.R.
NORTH CHANNEL
28
27
26
25
COUNTY
MERRICK CO.
MERRICK CO.
RIVER
HAMILTON CO.
33
34
35
36
TO AURORA
4
PLATTE
8
HALL
HAMILTON CO.
HAMILTON CO.
END ROADSIDE IMPROVEMENT
END PROJECT STA. 174+06.75

# PROJECT 228-A

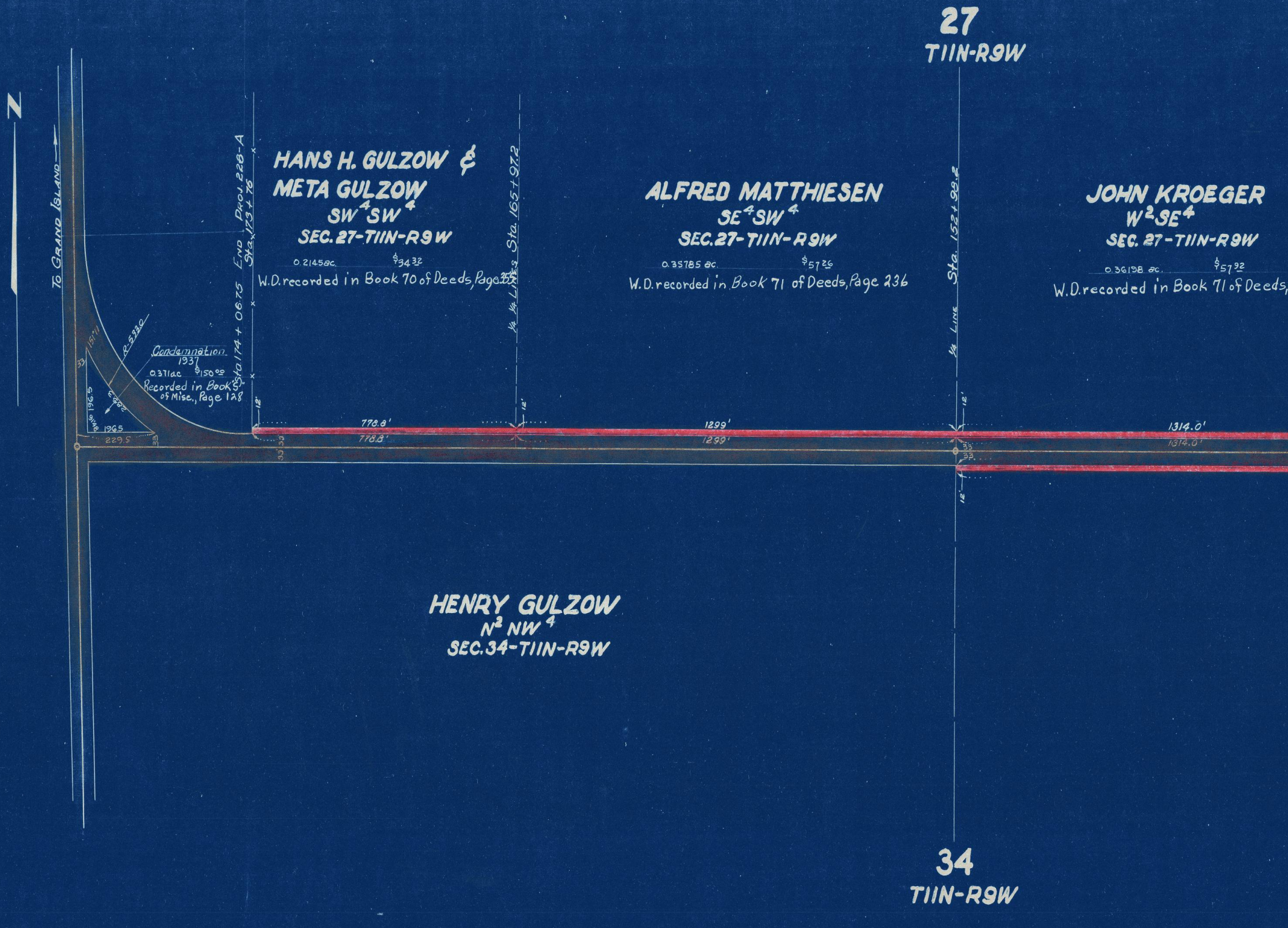
27
T11N-R9W
N
TO GRAND ISLAND
END PROJ. 228-A
Sta. 173+76
Sta. 174+06.75
HANS H. GULZOW &
META GULZOW
SW4SW4
SEC. 27-T11N-R9W
0.2145ac.
$34.32
W.D. recorded in Book 70 of Deeds, Page 355
¼ ¼ LINES Sta. 165+97.2
ALFRED MATTHIESEN
SE4SW4
SEC. 27-T11N-R9W
0.35785 ac.
$57.26
W.D. recorded in Book 71 of Deeds, Page 236
¼ LINE Sta. 152+98.2
JOHN KROEGER
W2SE4
SEC. 27-T11N-R9W
0.36198 ac.
$57.92
W.D. recorded in Book 71 of Deeds,
Condemnation
1937
0.371ac
$150.00
Recorded in Book 5
of Misc., Page 128
R-533.0
151°11'
28°49'
33
196.5
196.5
229.5
33
12'
778.8'
778.8'
33
33
12'
1299'
1299'
12'
33
33
12'
1314.0'
1314.0'
HENRY GULZOW
N2NW4
SEC. 34-T11N-R9W
34
T11N-R9W

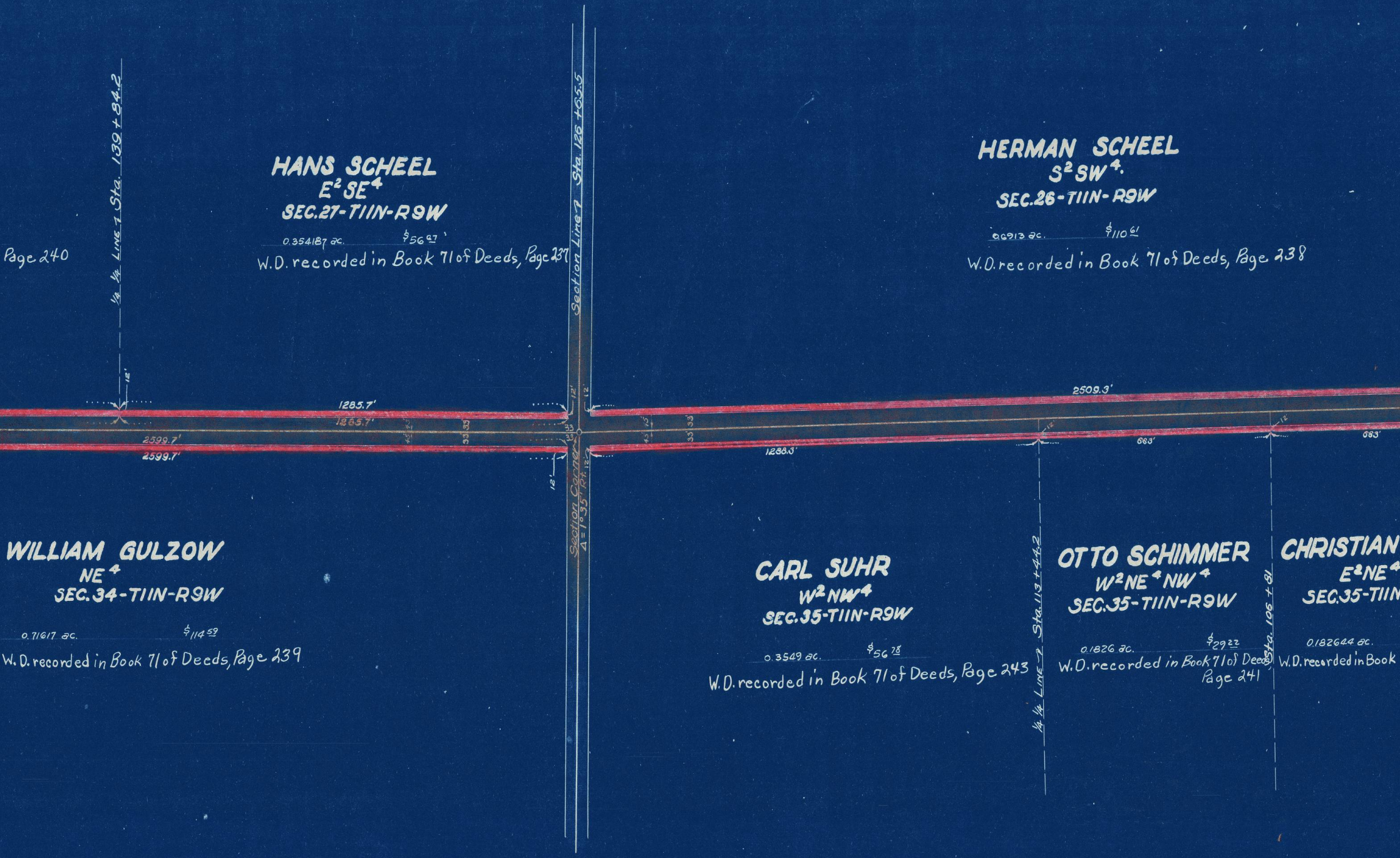
Page 240
¼ ¼ Line ⁊ Sta. 139 + 84.2
HANS SCHEEL
E² SE⁴
SEC.27-T11N-R9W
0.354187 ac.
$56⁹⁷
W.D. recorded in Book 71 of Deeds, Page 237
Section Line ⁊ Sta. 126 + 65.5
HERMAN SCHEEL
S² SW⁴.
SEC.26-T11N-R9W
0.6913 ac.
$110⁶¹
W.D. recorded in Book 71 of Deeds, Page 238
12'
1285.7'
1285.7'
2599.7'
2599.7'
45'
33'
33'
12'
12'
33
33
12'
2509.3'
45'
45'
33'
33'
1288.3'
12'
663'
12'
663'
Section Corner
Δ = 1° 35' Rt.
WILLIAM GULZOW
NE⁴
SEC.34-T11N-R9W
0.71617 ac.
$114⁵⁹
W.D. recorded in Book 71 of Deeds, Page 239
CARL SUHR
W² NW⁴
SEC.35-T11N-R9W
0.3549 ac.
$56⁷⁸
W.D. recorded in Book 71 of Deeds, Page 243
¼ ¼ Line ⁊ Sta. 113 + 44.2
OTTO SCHIMMER
W² NE⁴ NW⁴
SEC.35-T11N-R9W
0.1826 ac.
$29²²
W.D. recorded in Book 71 of Deeds, Page 241
Sta. 106 + 81
CHRISTIAN
E² NE⁴
SEC.35-T11N
0.182644 ac.
W.D. recorded in Book

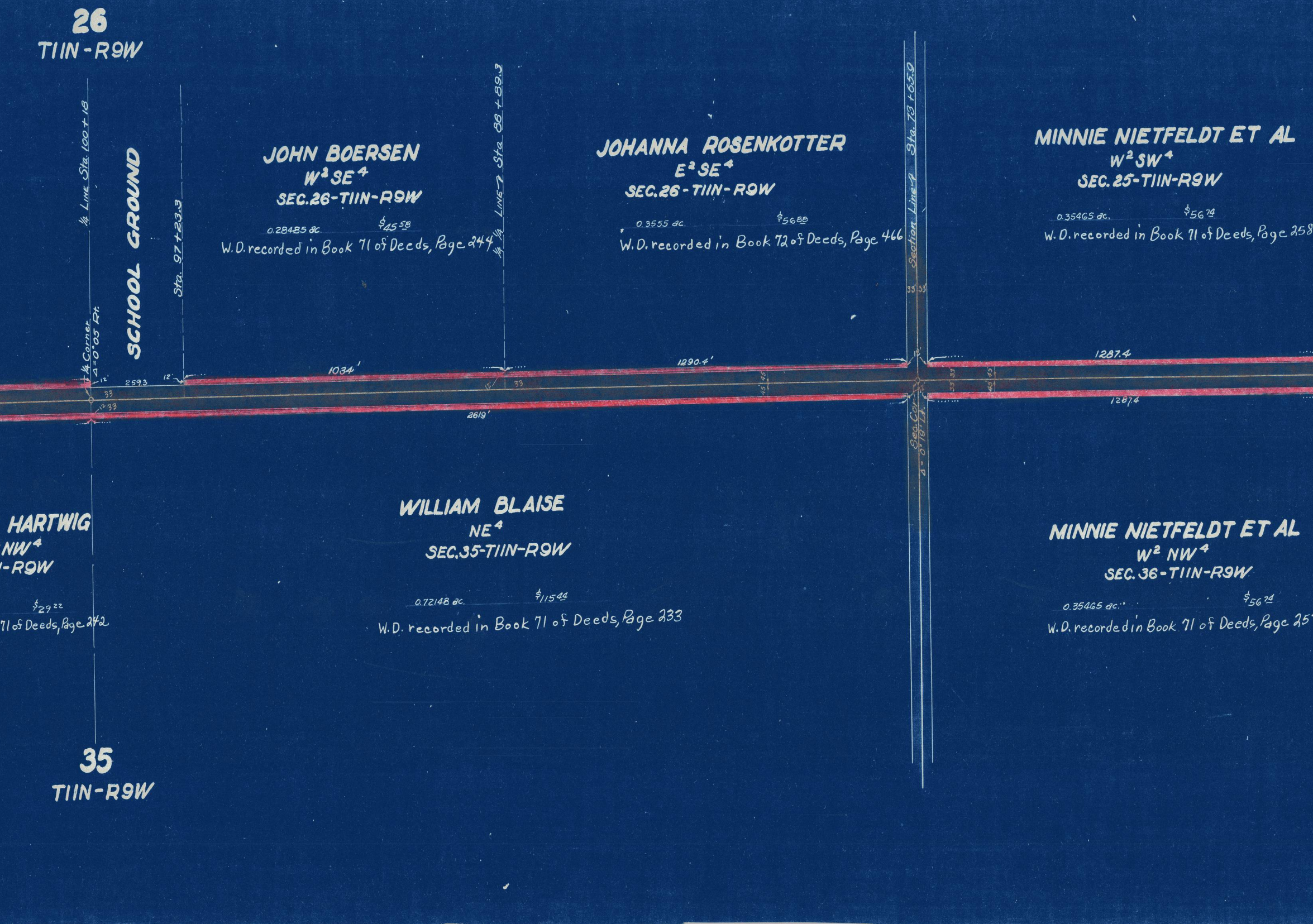
26
T11N-R9W
¼ Line Sta. 100+18
SCHOOL GROUND
Sta. 97+23.3
JOHN BOERSEN
W² SE⁴
SEC.26-T11N-R9W
0.28485 ac.
$45.58
W.D. recorded in Book 71 of Deeds, Page 244
¼ Line Sta. 88+89.3
JOHANNA ROSENKOTTER
E² SE⁴
SEC.26-T11N-R9W
0.3555 ac.
$56.88
W.D. recorded in Book 72 of Deeds, Page 466
Section Line Sta. 73+65.9
MINNIE NIETFELDT ET AL
W² SW⁴
SEC.25-T11N-R9W
0.35465 ac.
$56.74
W.D. recorded in Book 71 of Deeds, Page 258
¼ Corner
Δ=0°05' Rt.
12'
259.3
12'
33
33
12
1034'
12'
33
1290.4'
45' 45'
45' 45'
33 33
12'
12'
2619'
1287.4
1287.4
33 33
33' 33'
45' 45'
45' 45'
Sec. Cor.
Δ=0°19' Lt.
HARTWIG
NW⁴
-R9W
$29.22
71 of Deeds, Page 242
WILLIAM BLAISE
NE⁴
SEC.35-T11N-R9W
0.72148 ac.
$115.44
W.D. recorded in Book 71 of Deeds, Page 233
MINNIE NIETFELDT ET AL
W² NW⁴
SEC.36-T11N-R9W
0.35465 ac.
$56.74
W.D. recorded in Book 71 of Deeds, Page 25
35
T11N-R9W

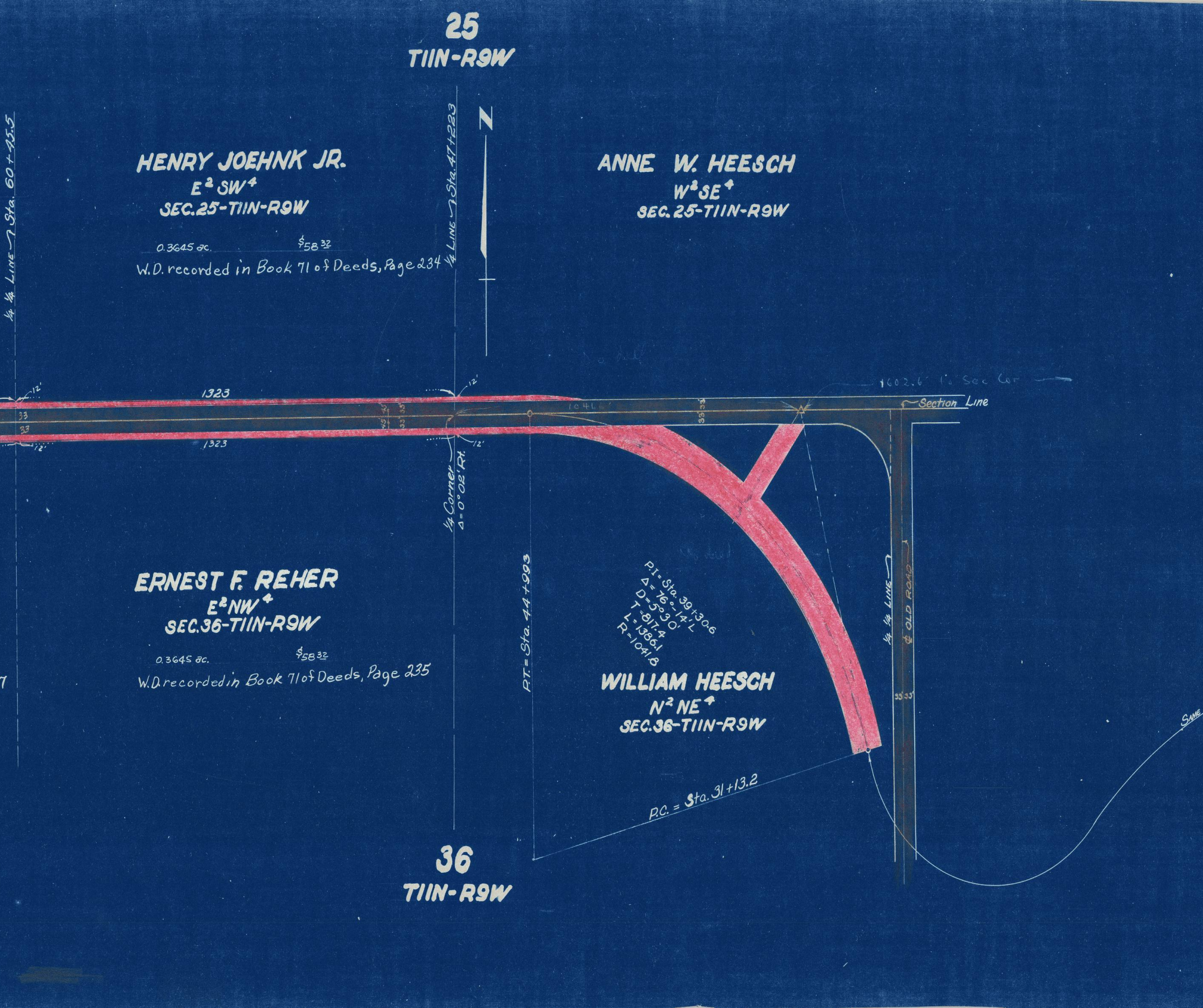
25
T11N-R9W
¼ ¼ LINE ⌝ Sta. 60+45.5
¼ LINE ⌝ Sta. 47+22.3
N
HENRY JOEHNK JR.
E² SW⁴
SEC.25-T11N-R9W
0.3645 ac.
$58³²
W.D. recorded in Book 71 of Deeds, Page 234
ANNE W. HEESCH
W² SE⁴
SEC.25-T11N-R9W
1602.6' to Sec Cor
Section Line
1041.6'
1323
1323
12'
12'
12'
12'
33
33
45
45
33
33
33
33
¼ Corner
Δ = 0°02' Rt.
P.T. = Sta. 44+99.3
P.I. = Sta. 39+30.6
Δ = 76°-14' L
D = 5°30'
T = 817.4
L = 1386.1
R = 1041.8
ERNEST F. REHER
E² NW⁴
SEC.36-T11N-R9W
0.3645 ac.
$58³²
W.D. recorded in Book 71 of Deeds, Page 235
WILLIAM HEESCH
N² NE⁴
SEC.36-T11N-R9W
¼ ¼ LINE
℄ OLD ROAD
33
33
P.C. = Sta. 31+13.2
SAME
36
T11N-R9W


659
580
1139
SECTION LINE
MERRICK COUNTY
HALL COUNTY
Z
375.0
SEC. 31-T11N-R8W
SEC. 36-T11N-R9W
P.C.= Sta.0-(5+62.3)
No deed
WILLIAM HEESCH
N½ NE¼
SEC. 36-T11N-R9W
¼ ¼ LINE
C. NIEBURGER
N½ SE¼ NE¼
SEC. 36-T11N-R9W
0.6637 ac.
$112.67
W.D. recorded in Book 72 of Deeds, Page 248
J. NIEBURGER
S½ SE¼ NE¼
SEC. 36-T11N-R9W
0.6848 ac.
$116.78
W.D. recorded in Book 71 of Deeds, Page 256
¼ LINE
P.T. = Sta.5+21
P.I.=Sta.0-(0+5.6)
Δ= 32° 30' Rt.
D= 3°
T= 556.7
L= 1083.3
R= 1910
66
55' to ℄
684'
678'
659'
55' to ℄
538.0 ℄ R= 1855.0
65.0
33
33
33
675'
1210'
890'
110'
585'
675'
678'
685'
310'
R= 1965
POINT
P.C.= Sta. 31+13.2
55' to ℄
312'
384'
¼ ¼ LINE
JOHN BOERSEN
NE¼ SE¼
SEC. 36-T11N-R9W
1.4856 ac.
$222.84
W.D. recorded in Book 71 of Deeds, Page 245
SOPHIA GOETTSCH
SW¼ NE¼
SEC. 36-T11N-R9W
0.341 ac.
$6.36
W.D. recorded in Book 72 of Deeds, Page 262


Sta. 0-(1145) Begin Proj. 228-A
Flow
JETTY
HAMILTON COUNTY
MERRICK COUNTY
PLATTE RIVER
1467.7
133° 45'
194.1
POND
35' 35'
800.8
Flow
Section Line