
N
NE. Cor. SE4
EQUATION
EQUATION
1/4 Line ℄
Sta. 1664+07.8 = 1655+21.5
Sta. 1661+42.2 = 1661+46.8
Sec. Line ℄ 980.6
932.1
105°52'
74°46'
105°14'
2762.5
2761.3
103.9
103.6
60 40
50 40 60
74°08'
Sta. 1659+06.3 2404.0
2341.6
P.T. 1661+42.2
1664+07.8 - 48' W.
1656 +00 - 40' W.
1671+50 - 40' W.
1672+00 - 30' W.
1675+00 - 30' W.
15' W.
21' W.
Sta. 1677+83.9
E.C.L.
E.C.L.
B.R.S.
C.F.C.
G.G.G.
E.C.L.
E.C.L.
C.B.F.
C.F.C.
L.L.

New Fence	Lump Sum	$444.50
Mov. & Rep. Fence	Lump Sum	99.50
Damages, to Orchard, Bldgs, & Segregation,		1400.00
Total R.O.W.	6.340 Acres.	
Previous	.078 Acres.	
Additional	6.262 Acres @ $90.00 Per Acre -	$563.58
Borrow	2.487 Acres @ $90.00 Per Acre.	223.83

⑳ **MARY BUECHLER et al.**

SE4

34

T.-12-N. R.-10-W.
HALL COUNTY

㉒ CARL PETER MOHR.

SE4 -

FLOYD & JEANETTE LEISER.

TOTAL R.O.W.	6.307	ACRES.	
PREVIOUS	.079	ACRES.	
ADDITIONAL	6.228	ACRES @ $75.00 PER ACRE	$ 467.10 -
NEW FENCE		LUMP SUM	208.75 -
BORROW	2.550	ACRES @ $ 75.00	191.25
CROP DAMAGE	8.778	ACRES @ $ 15.00	131.67



ECL
ECL
CBF
GFC
LL
1/4 Line ℒ
74° 20'
105° 40'
2724.5
2747.1
2725.3
2747.1
1039
1692+45
20 W.
815.1
40 W.
Sta 1705+08.7
877.4
1719+00
40 W.

TOTAL R.O.W.	6.256	ACRES.	
PREVIOUS.	.079	ACRES.	
ADDITIONAL	6.177	ACRES @ $75.00 PER ACRE	$463.28 -
NEW FENCE		LUMP SUM	207.50 -
BORROW	1.546	ACRES @ $ 75.00	115.95
CROP DAMAGE	2.574	ACRES @ 15.00	38.61 Pay to Ed. Wilhelmi

㉑ MARY WILHELMI.

SW4 -

㉓ OLIVE BRYSON LARSON.

SW4 SW4

35

T-12-N. R-10-W.
HALL COUNTY.

㉕

TOTAL R.O.W.	.898 ACRES.		
PREVIOUS	.437 ACRES.		
ADDITIONAL	.461 ACRES	LUMP SUM	$ 35.00

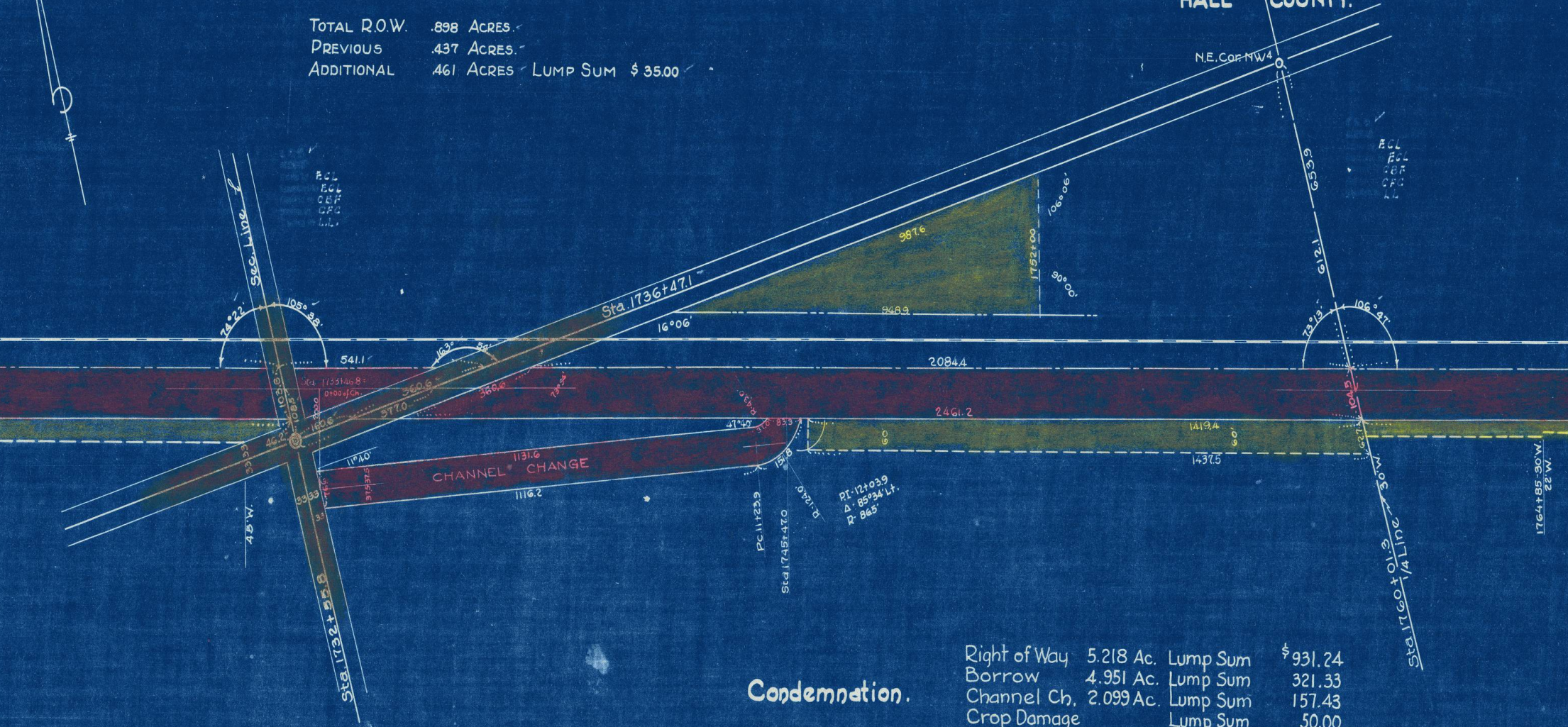
N.E. Cor. NW4
Sec. Line
ECL
ECL
CBF
CFC
LL
74°22'
105° 38'
Sta. 1736+47.1
16°06'
987.6
1752+00
106°06'
90°00'
848.9
541.1
163° 54'
Sta 1733+46.8 =
0+00 of Ch.
103.6
108.5
360.6
360.6
73°54'
377.0
160.6
46.2
33 33
33 33
33
45' W.
11°40'
37.5 37.5
1131.6
CHANNEL CHANGE
1116.2
Sta. 1732+55.8
2084.4
2461.2
R-43.0
47°40'
31.0
83.3
151.8
Pc.11+23.9
Sta.1745+47.0
R-124.0
P.I.-12+03.9
Δ-85°34' Lt.
R-86.5'
60
1419.4
60'
1437.5
653.9
612.1
73°13'
106°47'
104.5
627
30' W.
Sta.1760+01.3
1/4 Line
1764+85 - 30' W.
22' W.

Condemnation.

Right of Way	5.218 Ac.	Lump Sum	$931.24
Borrow	4.951 Ac.	Lump Sum	321.33
Channel Ch.	2.099 Ac.	Lump Sum	157.43
Crop Damage		Lump Sum	50.00
Total		Lump Sum	1510.00

2

T-11-N. R-10-W.
HALL COUNTY.

㉔ MARY D. VOCKE.

N2 NW4

ORA M. NEWTSON ENGLEMAN et al.

NE^{4}

TOTAL R.O.W	6.300 ACRES.			
PREVIOUS	.079 ACRES.			
ADDITIONAL	6.221 ACRES	@ $75.00 PER ACRE	$466.58	
NEW FENCE		LUMP SUM	160.00	
BORROW	2.343 ACRES	@ $ 75.00 PER ACRE	175.73	
CROP DAMAGE	8.564 ACRES	@ $ 10.00	85.64	Pay to E.R.Ross.

㉖ CLARE FAGAN & MARGARET BERNT.

NW^{4}

TOTAL R.O.W.	6.316 ACRES.		
PREVIOUS	.079 ACRES.		
ADDITIONAL	6.237 ACRES	@ $75.00 PER ACRE	$467.78
NEW FENCE		LUMP SUM	208.75
MOVING WELL etc.			60.00
BORROW	1.703 ACRES	@ $75.00	127.73
TEMPORARY FENCE		LUMP SUM	15.00

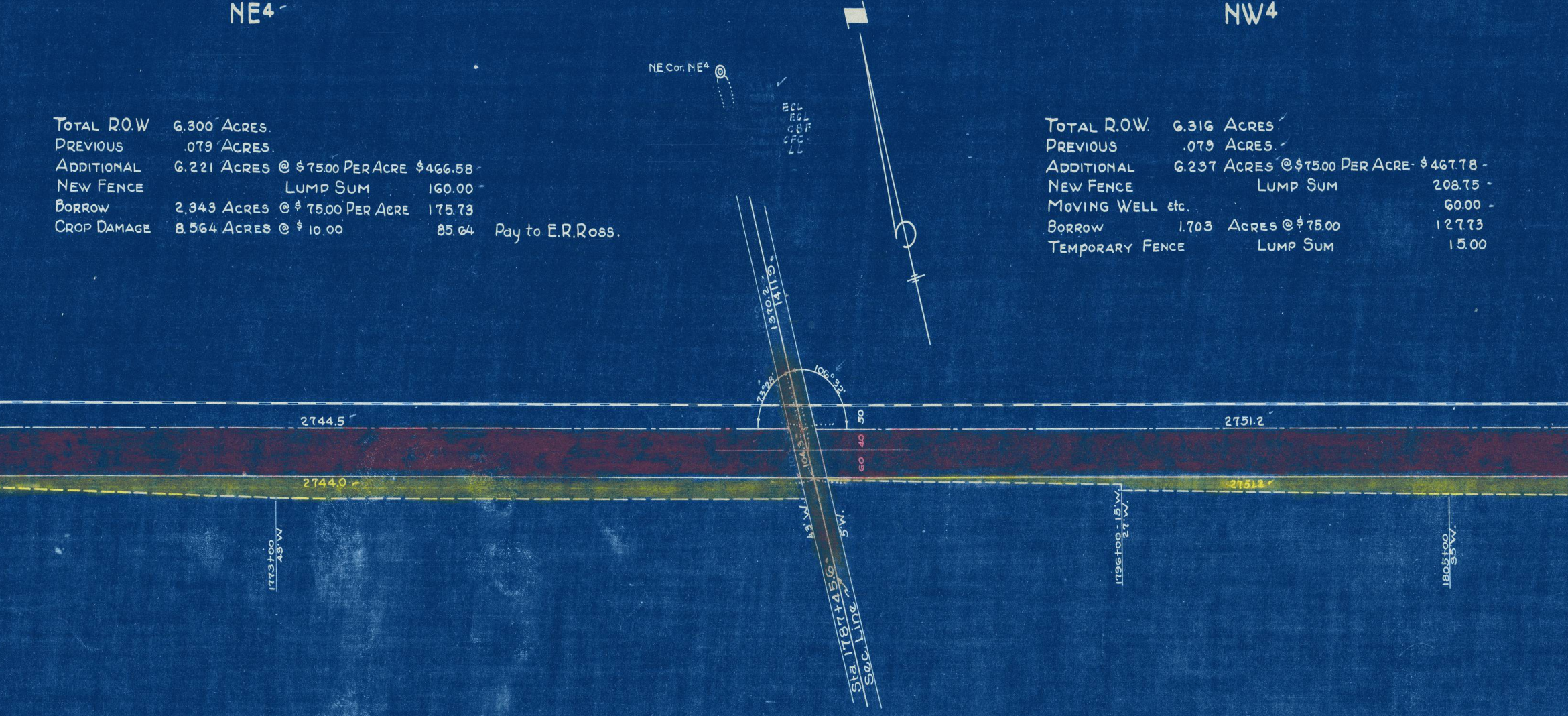
N.E. Cor. NE4
ECL
ECL
CBF
CFC
LL
1370.2
1411.5
73°28'
106°32'
50
40
60
104.3
2744.5
2744.0
2751.2
2751.2
43'W.
5'W.
Sta. 1787+45.6
Sec. Line
1773+00
43'W.
1796+00 - 15'W.
27'W.
1805+00
35'W.

㉗ ROBERT NEUMAYER.

NE^4

TOTAL R.O.W.	3.741 ACRES @ $75.00 PER ACRE	$280.58	
NEW FENCE	LUMP SUM	100.00	
Borrow	1.274 ACRES @ $ 75.00 PER ACRE	95.55	
Crop Damage	5.015 ACRES @ 10.00 PER ACRE	50.15	
Crop Damage	5.015 ACRES @ 10.00 PER ACRE	50.15	(Pay to tenant Harry Beilke.)

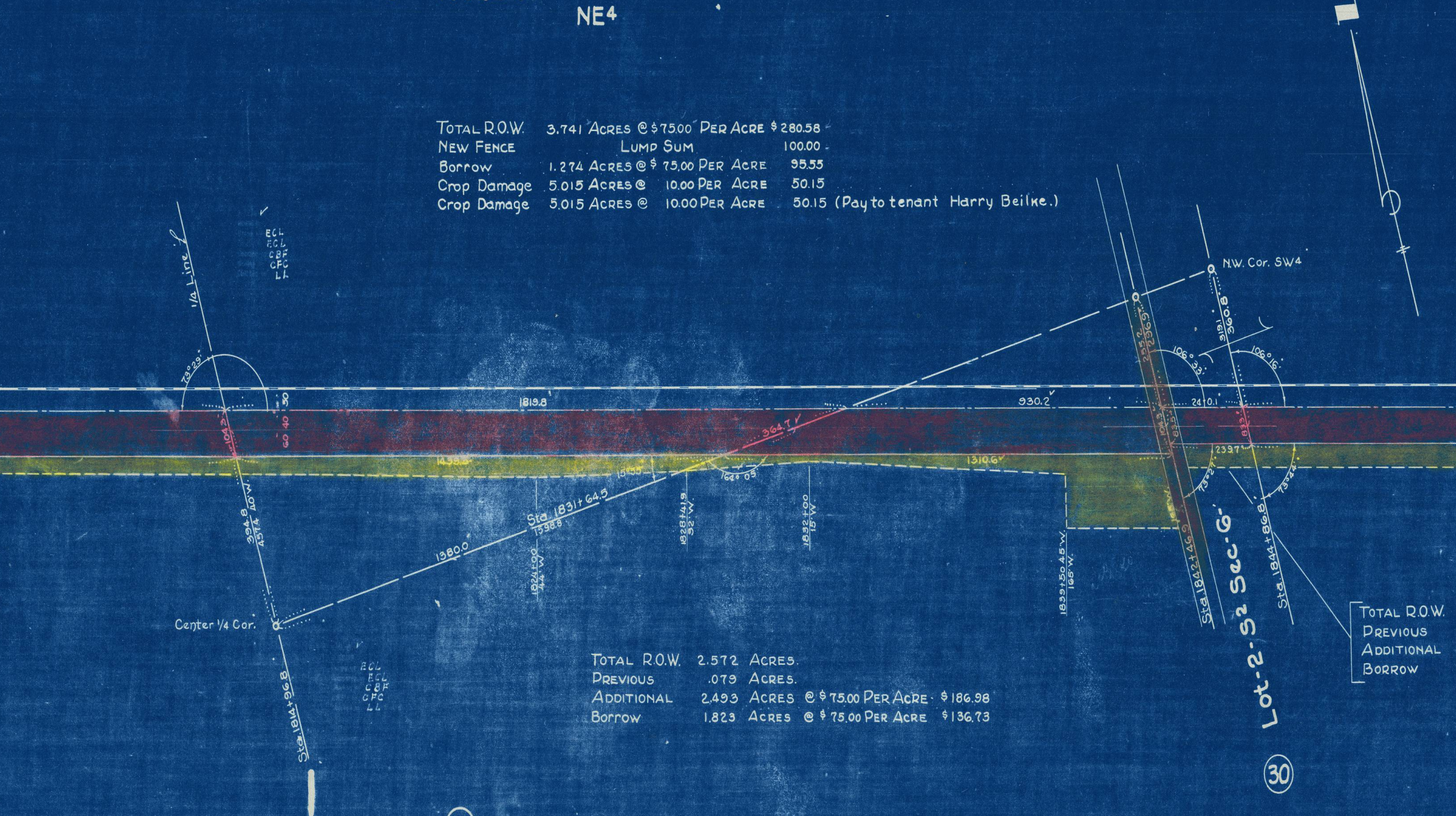
1/4 Line ℒ
ECL
ECL
CBF
CFC
LL
73°29'
1819.8
50
60 40
104.3
1438.2
15°55'
364.7
164° 05'
394.8
4574 40'W.
Sta. 1831+64.5
1598.8
1380.0
1824+00
44'W.
1828+41.9
32'W.
1832+00
15'W.
Center 1/4 Cor.
Sta. 1814+96.8
ECL
ECL
CBF
CFC
LL
930.2
1310.6
1839+50 45'W.
165'W.
N.W. Cor. SW4
255.2
1236.9
104.3
83.5
106° 33'
2410.1
2397
73°27'
Sta. 1842+46.9
319.1
360.8
106° 16'
83.3
73°44'
Sta. 1844+86.8
Lot-2-S^2 Sec-6-
TOTAL R.O.W.
PREVIOUS
ADDITIONAL
BORROW
㉚

TOTAL R.O.W.	2.572 ACRES.		
PREVIOUS	.079 ACRES.		
ADDITIONAL	2.493 ACRES	@ $ 75.00 PER ACRE	$186.98
Borrow	1.823 ACRES	@ $ 75.00 PER ACRE	$136.73

㉘ FIRST NATIONAL BANK OF GRAND ISLAND, TRUSTEE.

SE^4

T.-11-N. R.-10-W.
HALL COUNTY

㉙ NEBRASKA SOLDIER'S & SAILOR'S HOME.

S2

TOTAL R.O.W.	13.317 ACRES.
PREVIOUS	.651 ACRES.
ADDITIONAL	12.666 ACRES.
BORROW	7.400 ACRES.

5

T.-11-N. R.-9-W.
HALL COUNTY.


1400
C. B. & Q. R. R.
5497.8'
50'
40' 40'
4698.1'
1863+00-50'W.
1864+00-35'W.
1881+00-35'W.
1881+50-0'W.

.440 ACRES.
.063 ACRES.
.377 ACRES.
.236 ACRES.

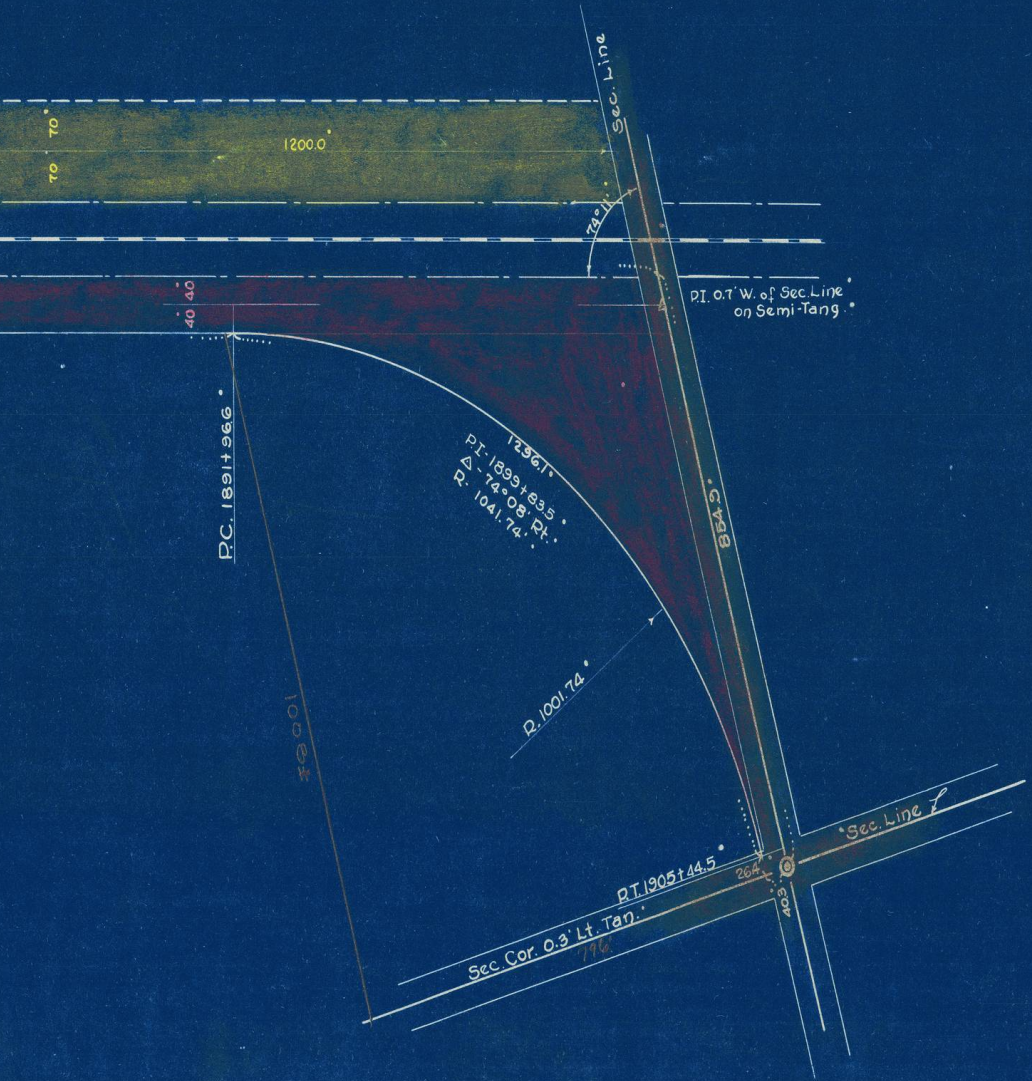
70
70
70
1200.0
40
40
Sec. Line
74°11'
P.I. 0.7' W. of Sec. Line
on Semi-Tang.
P.C. 1891+96.6
1236.1
P.I. 1899+83.5
Δ - 74°08' Rt.
R. 1041.74'
854.5
R. 1001.74
100@#
Sec. Line ℄
P.T. 1905+44.5
264
403
Sec. Cor. 0.3' Lt. Tan.
796