STATE OF NEBRASKA
DEPARTMENT OF ROADS
BUREAU OF HIGHWAYS
PLANS FOR RIGHT OF WAY
STATE HIGHWAY
PROJ. S-82(2)
JOHNSON NORTH & SOUTH
NEMAHA CO.

FED. ROAD REG. NO.	STATE	FED. AID PROJECT NO.	SHEET NO.
5	NEBR.	S-82(2)	1

FUNDS STATE

PRELIM. A.F.E. M-652

R.O.W. A.F.E. R-825

THE 1965 STANDARD SPECIFICATIONS OF NEBRASKA APPROVED BY THE BUREAU OF PUBLIC ROADS ON DECEMBER 30, 1964; THE SUPPLEMENTAL SPECIFICATIONS DATED JANUARY 3, 1967, AND THE SPECIAL PROVISIONS APPLY TO THIS PROJECT.

INDEX OF SHEETS

EET NO. 1 TITLE PAGE
" 2 TRACTS
" 3 TO 12 PLANS



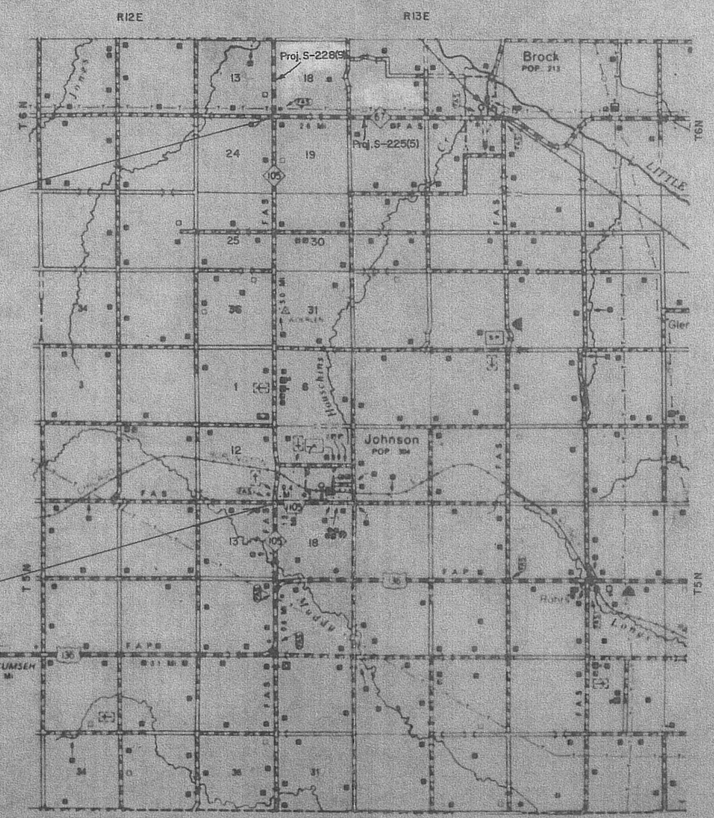

DESIGN DESIGNATION	1971	1991
ADT	250	450
DHT	35	60
T =	22	%
D =		%
V =	65	MPH

GEND — STAGE 4 PLANS

- EVIOUS R.O.W. — Prev. R.O.W.
- W R.O.W. NON-CONTROLLED ACCESS — New R.O.W.
- W R.O.W. CONTROLLED ACCESS — New R.O.W. & C.A.
- EVIOUS CONTROLLED ACCESS — Prev. C.A.
- NITS OF CONSTRUCTION — L of C
- ANNEL CHANGE OR CLEANOUT — Perm. or Temp. Ease. For
- KE — Perm. or Temp. Ease. For
- L OR CUT ENCROACHMENT — Perm. or Temp. Ease. For
- ILROAD EASEMENT — Perm. or Temp. Ease. For
- MPORARY EASEMENTS = BORROW, CONST.,
- AUL ROAD, DETOUR, WASTE DISPOSAL - ETC. — Temp. Ease. For

GEND — FINAL PLANS

- EVIOUS R.O.W.
- W R.O.W., NON-CONTROLLED ACCESS
- W R.O.W. CONTROLLED ACCESS
- NITS OF CONSTRUCTION
- ANNEL
- E
- L ENCROACHMENT
- ILROAD EASEMENT
- MPORARY EASEMENTS = BORROW, CONST.,
- UL ROAD, DETOUR, WASTE DISPOSAL - ETC.
- ALE 1" = 200' UNLESS OTHERWISE NOTED

CONVENTIONAL SIGNS

- ATE LINE
- UNTY LINE
- TY or VILLAGE LIMITS
- CTION LINE
- NCE LINE
- ARD RAIL
- ILROAD
- GHT-OF-WAY LINE
- O.W. & CONTROLLED ACCESS LINE
- NTROLLED ACCESS LINE
- BASE or SURVEY LINE
- DIKE
- CULVERTS
- POWER POLE
- TELEPHONE or TELEGRAPH POLE
- MARSH
- HEDGE
- TREES
- GROUND ELEVATION — DATUM

EQUATION
STA. 89 +05.34 behind =
STA. 89 +06.58 ahead

EXCEPTIONS

FROM STA.	TO STA.	INCLUDED IN THIS LAYOUT

TOTAL NET LENGTH OF EXCEPTIONS FEET

TOTAL NET LENGTH OF PROJ. S-82(2) 26,739.76 FEET 5.064 MILES

APPROVED _____ 19 ___

DESIGN ENGINEER

STATE ENGINEER

U.S. DEPARTMENT OF TRANSPORTATION
FEDERAL HIGHWAY ADMINISTRATION
BUREAU OF PUBLIC ROADS

APPROVED

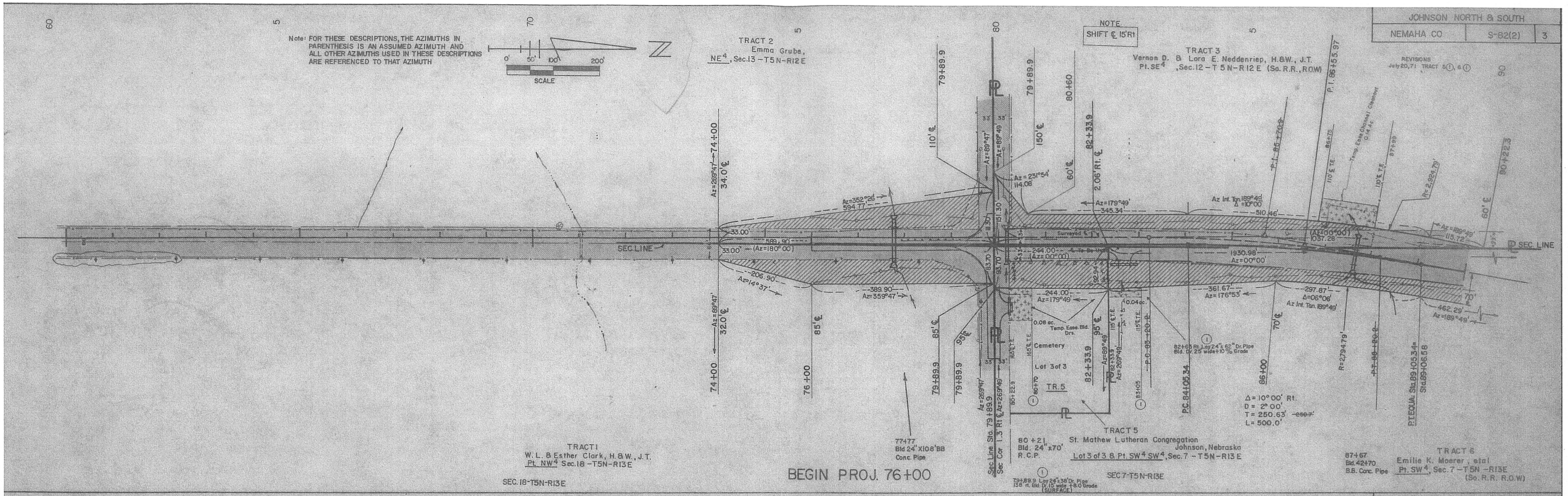
JOHNSON NORTH & SOUTH
NEMAHA CO
S-82(2)
3
Note: FOR THESE DESCRIPTIONS, THE AZIMUTHS IN PARENTHESIS IS AN ASSUMED AZIMUTH AND ALL OTHER AZIMUTHS USED IN THESE DESCRIPTIONS ARE REFERENCED TO THAT AZIMUTH
SCALE
TRACT 2
Emma Grube,
NE4, Sec.13 - T5N-R12E
NOTE
SHIFT ℄ 15' Rt.
TRACT 3
Vernon D. & Lora E. Neddenriep, H.&W., J.T.
Pt. SE4, Sec.12 - T5N-R12E (So. R.R., R.O.W.)
REVISIONS
July 20, 71 TRACT 5 1, 6 1
SEC. LINE
Surveyed ℄
Cemetery
Lot 3 of 3
TR. 5
TRACT 5
St. Mathew Lutheran Congregation
Johnson, Nebraska
Lot 3 of 3 & Pt. SW4 SW4, Sec.7 - T5N-R13E
SEC. 7-T5N-R13E
TRACT 1
W. L. & Esther Clark, H.&W., J.T.
Pt. NW4 Sec.18 - T5N-R13E
SEC. 18-T5N-R13E
BEGIN PROJ. 76+00
TRACT 6
Emilie K. Moerer, etal
Pt. SW4, Sec.7 - T5N-R13E
(So. R.R. R.O.W.)

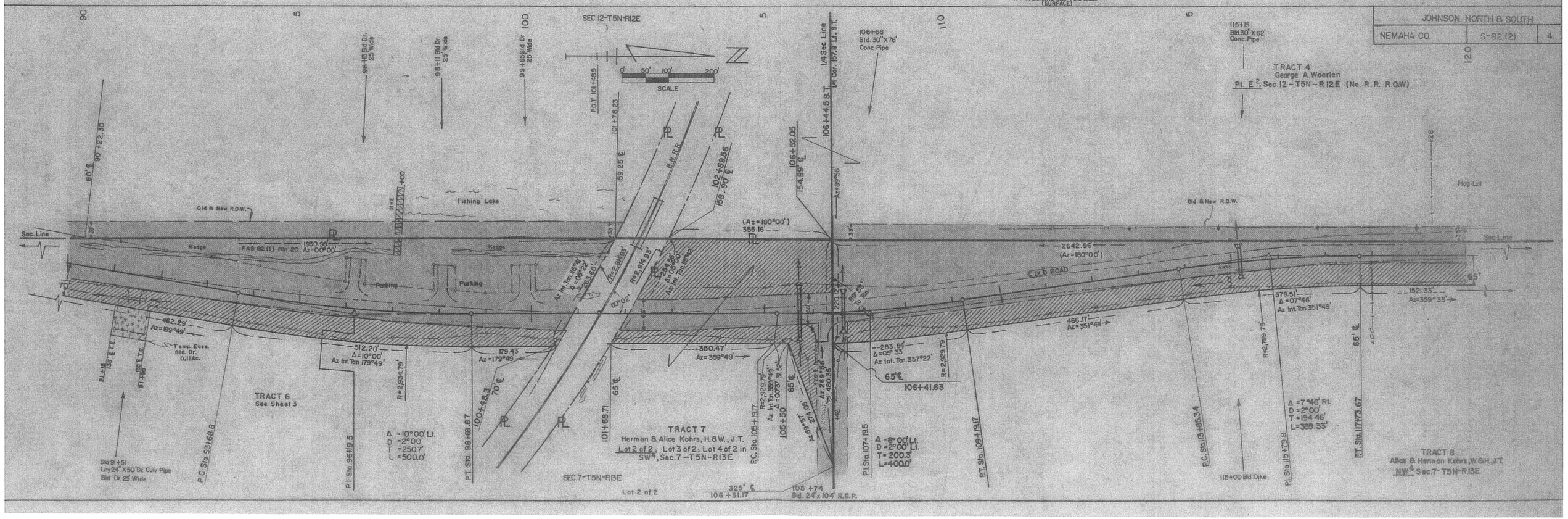
JOHNSON NORTH & SOUTH
NEMAHA CO
S-82(2)
4
SEC. 12-T5N-R12E
SCALE
TRACT 4
George A. Woerlen
Pt. E2, Sec.12 - T5N-R12E (No. R.R. R.O.W.)
Fishing Lake
Old & New R.O.W.
Hedge
Parking
Sec. Line
OLD ROAD
Hog Lot
TRACT 6
See Sheet 3
TRACT 7
Herman & Alice Kohrs, H.&W., J.T.
Lot 2 of 2; Lot 3 of 2; Lot 4 of 2 in SW4, Sec.7 - T5N-R13E
Lot 2 of 2
SEC. 7-T5N-R13E
TRACT 8
Alice & Herman Kohrs, W.&H., J.T.
NW4 Sec.7 - T5N-R13E

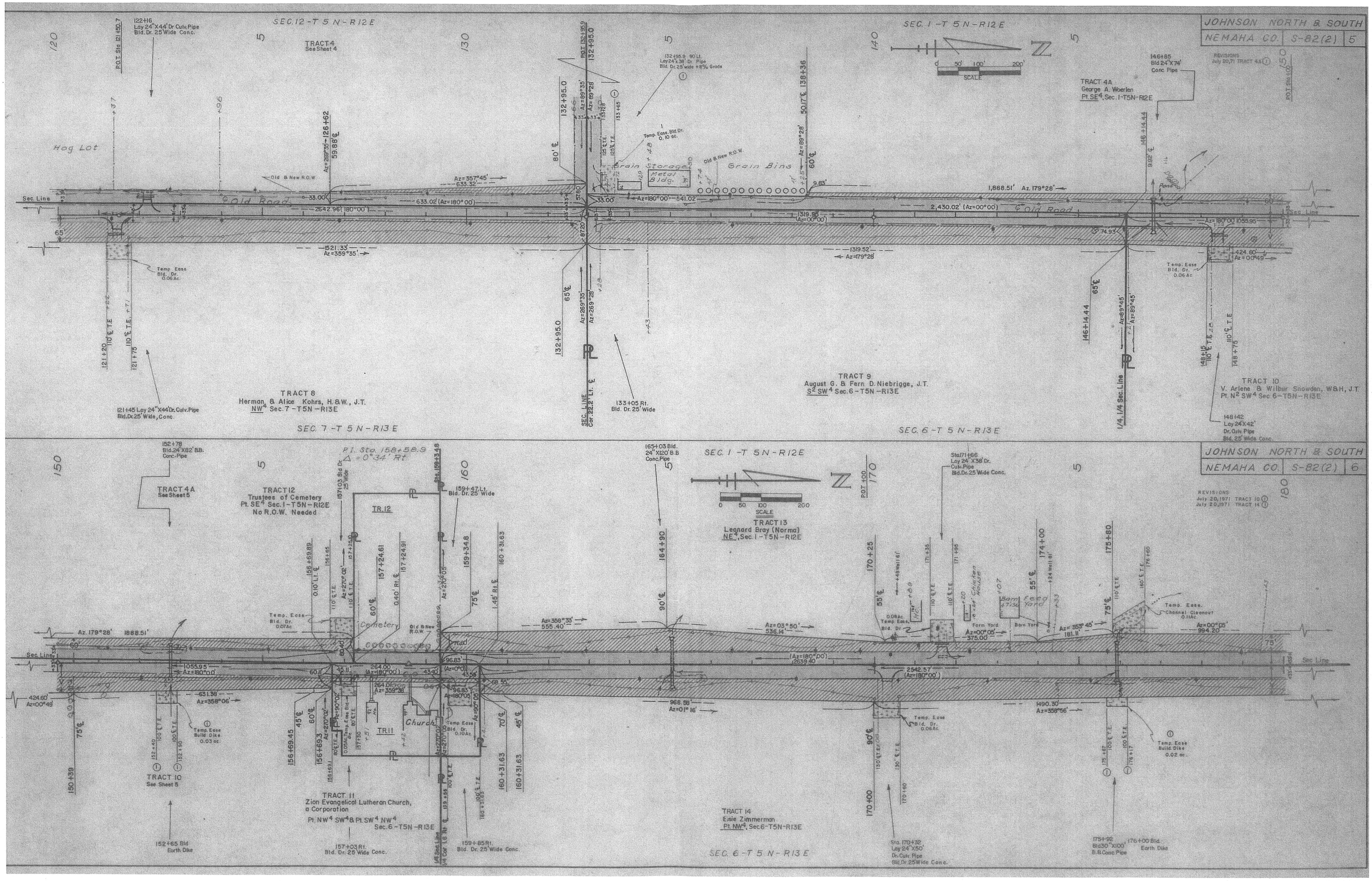
JOHNSON NORTH & SOUTH
NEMAHA CO. S-82(2) 5
SEC. 12-T 5 N-R12E
SEC. 1-T 5 N-R12E
TRACT 4
See Sheet 4
TRACT 4A
George A. Woerlen
Pt. SE4, Sec. 1-T5N-R12E
Hog Lot
Old Road
Grain Storage
Metal Bldg.
Grain Bins
Sec. Line
TRACT 8
Herman & Alice Kohrs, H.&W., J.T.
NW4 Sec. 7-T5N-R13E
TRACT 9
August G. & Fern D. Niebrigge, J.T.
S2 SW4 Sec. 6-T5N-R13E
TRACT 10
V. Arlene & Wilbur Snowden, W&H, J.T.
Pt. N2 SW4 Sec. 6-T5N-R13E
SEC. 7-T 5 N-R13E
SEC. 6-T 5 N-R13E
JOHNSON NORTH & SOUTH
NEMAHA CO. S-82(2) 6
SEC. 1-T 5 N-R12E
TRACT 4A
See Sheet 5
TRACT 12
Trustees of Cemetery
Pt. SE4 Sec. 1-T5N-R12E
No R.O.W. Needed
TRACT 13
Leonard Bray (Norma)
NE4, Sec. 1-T5N-R12E
Cemetery
Church
TRACT 10
See Sheet 5
TRACT 11
Zion Evangelical Lutheran Church, a Corporation
Pt. NW4 SW4 & Pt. SW4 NW4
Sec. 6-T5N-R13E
TRACT 14
Elsie Zimmerman
Pt. NW4, Sec. 6-T5N-R13E
SEC. 6-T 5 N-R13E