T6N R15E

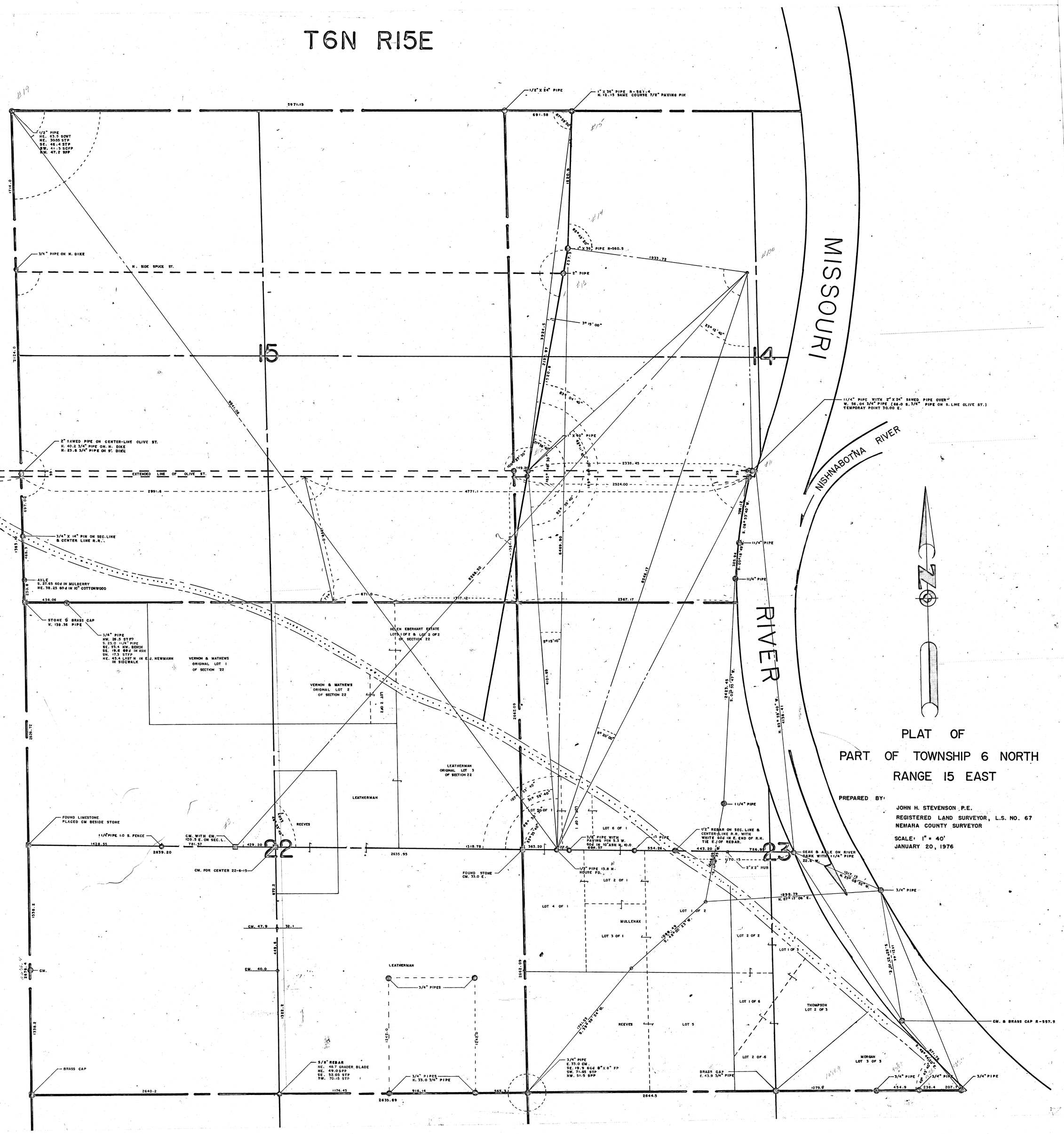

PLAT OF

PART OF TOWNSHIP 6 NORTH

RANGE 15 EAST

PREPARED BY:

JOHN H. STEVENSON P.E.
REGISTERED LAND SURVEYOR, L.S. NO. 67
NEMAHA COUNTY SURVEYOR

SCALE: 1" = 40'
JANUARY 20, 1976

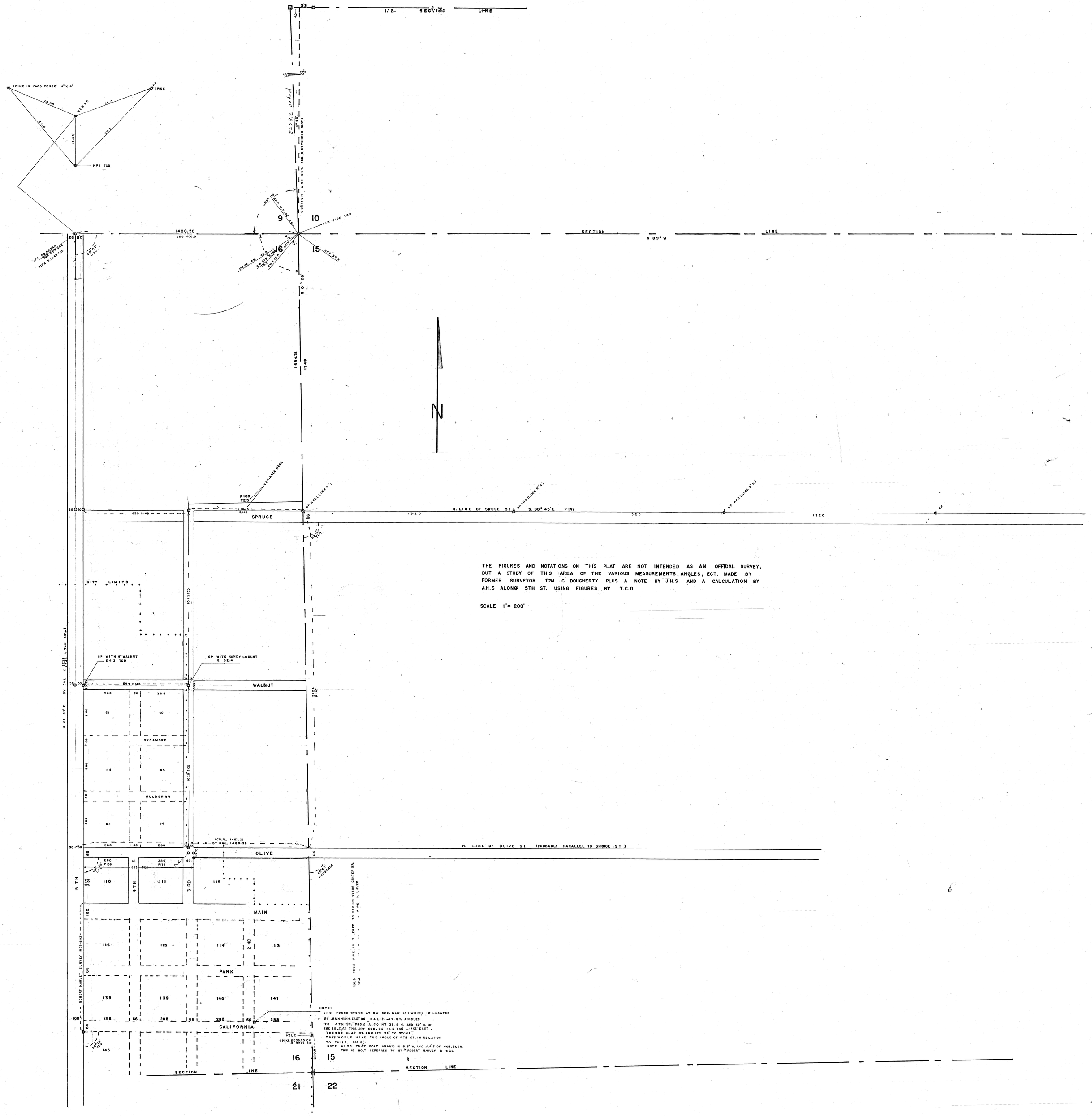

THE FIGURES AND NOTATIONS ON THIS PLAT ARE NOT INTENDED AS AN OFFICAL SURVEY, BUT A STUDY OF THIS AREA OF THE VARIOUS MEASUREMENTS, ANGLES, ECT. MADE BY FORMER SURVEYOR TOM C. DOUGHERTY PLUS A NOTE BY J.H.S. AND A CALCULATION BY J.H.S ALONG 5TH ST. USING FIGURES BY T.C.D.

SCALE 1" = 200'

NOTE:
JHS FOUND STONE AT SW COR. BLK 141 WHICH IS LOCATED BY RUNNING EASTON CALIF. AT RT. ANGLES TO 4TH ST. FROM A POINT 33.15 N. AND 50' W. OF THE BOLT AT THE NW COR. OF BLK 145 - 1112' EAST, THENCE N. AT RT. ANGLES 50' TO STONE
THIS WOULD MAKE THE ANGLE OF 5TH ST. IN RELATION TO CALIF. 89° 51'.
NOTE ALSO THAT BOLT ABOVE IS 9.5' W. AND 0.4'S OF COR. BLDG.
THIS IS BOLT REFERRED TO BY ROBERT HARVEY & T.C.D.

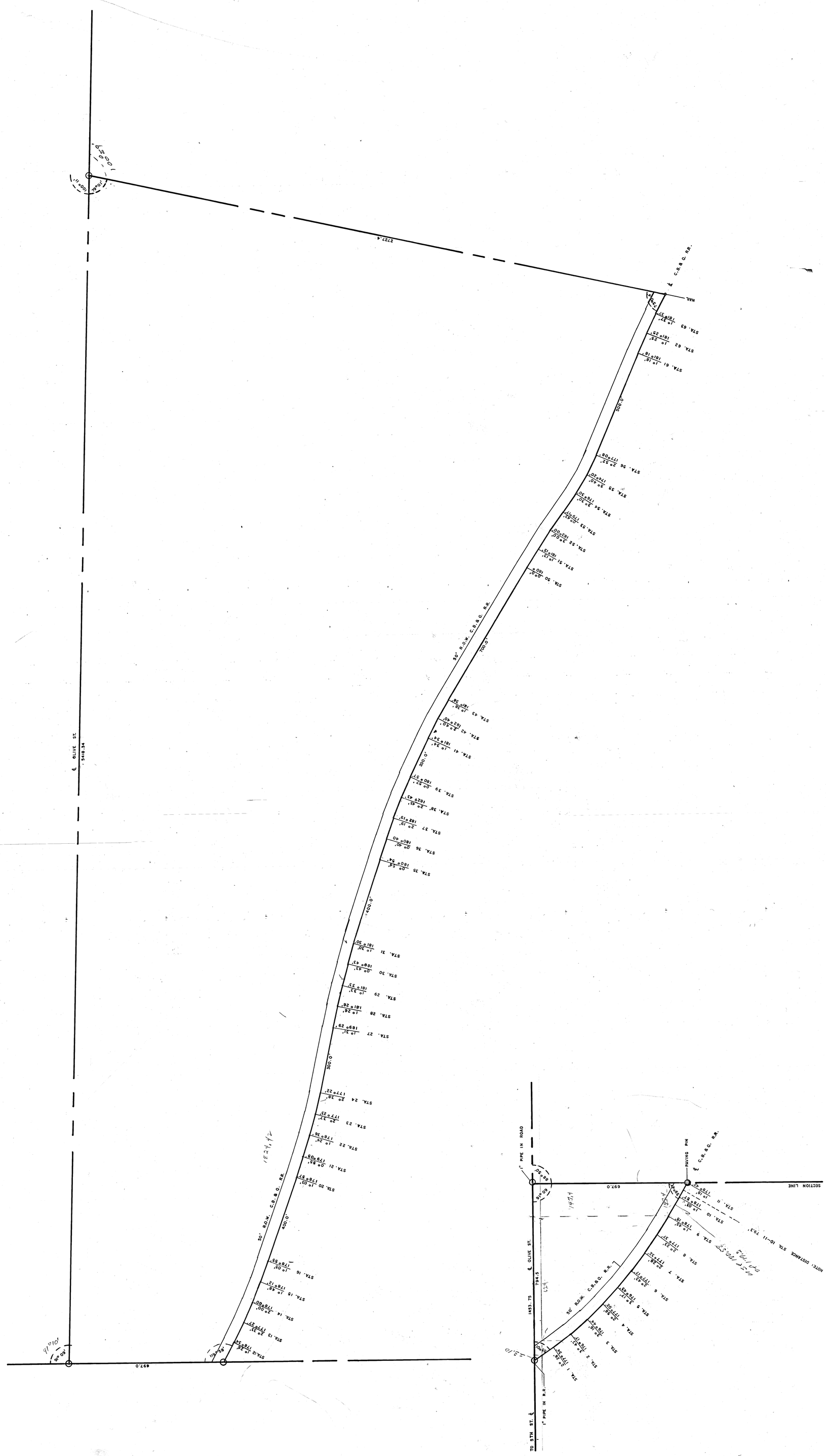
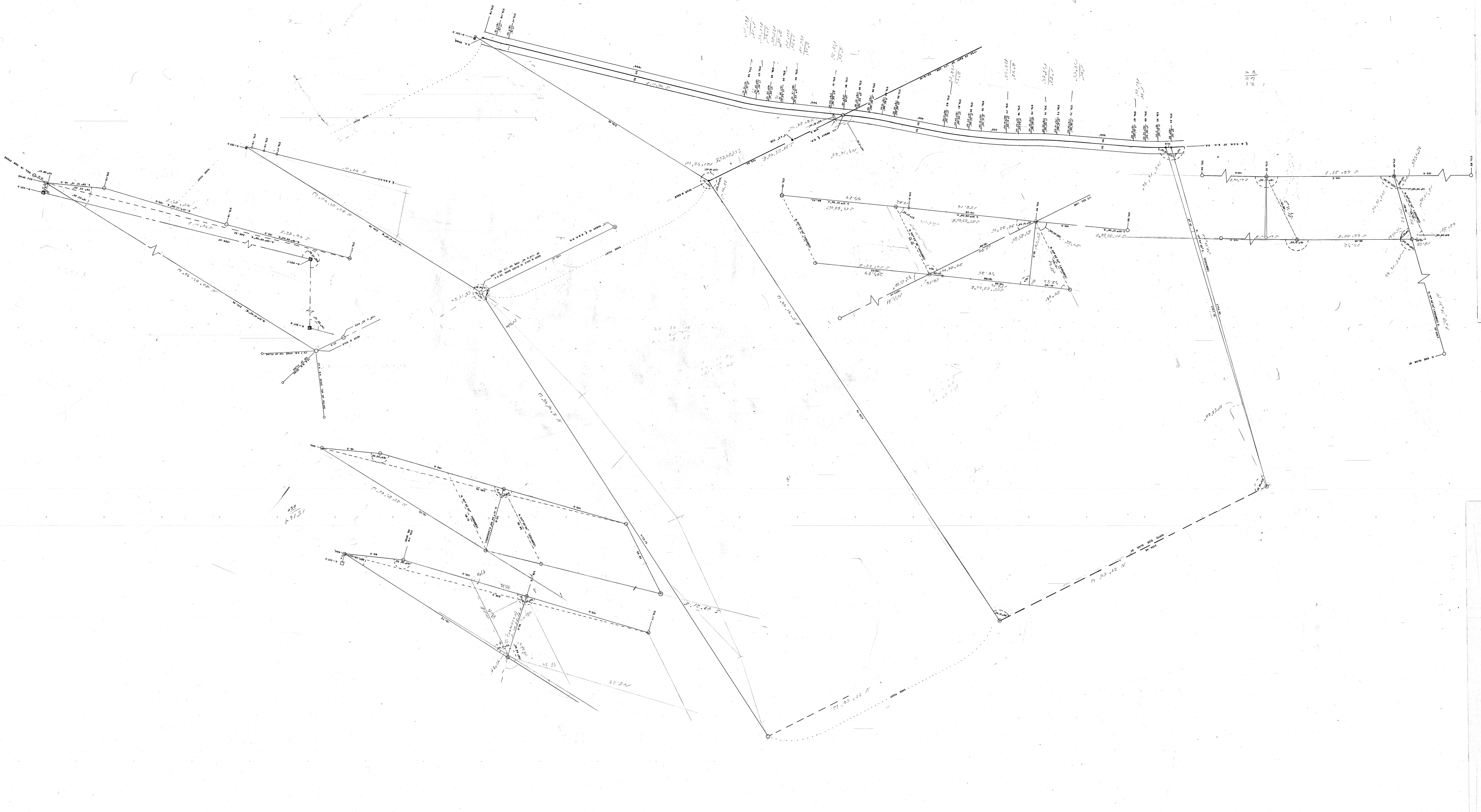
C.B.&Q. R.R.
NAIL
50' R.O.W. C.B.&Q. R.R.
OLIVE ST.
PAVING PIN
SECTION LINE
1" PIPE IN ROAD
1" PIPE IN R.R.
TO 5TH ST.