ROCK ISLAND LINES

Right of Way Map

KAS.-NEB. STATE LINE TO W. OF STEINAUER, NEB.

Chief Engineer's Office, Chicago, Ill., June, 1915

Scale: 1 inch = 400 feet

INDEX NUMBER 37-5-1, SHEET 4

V-4-N
4

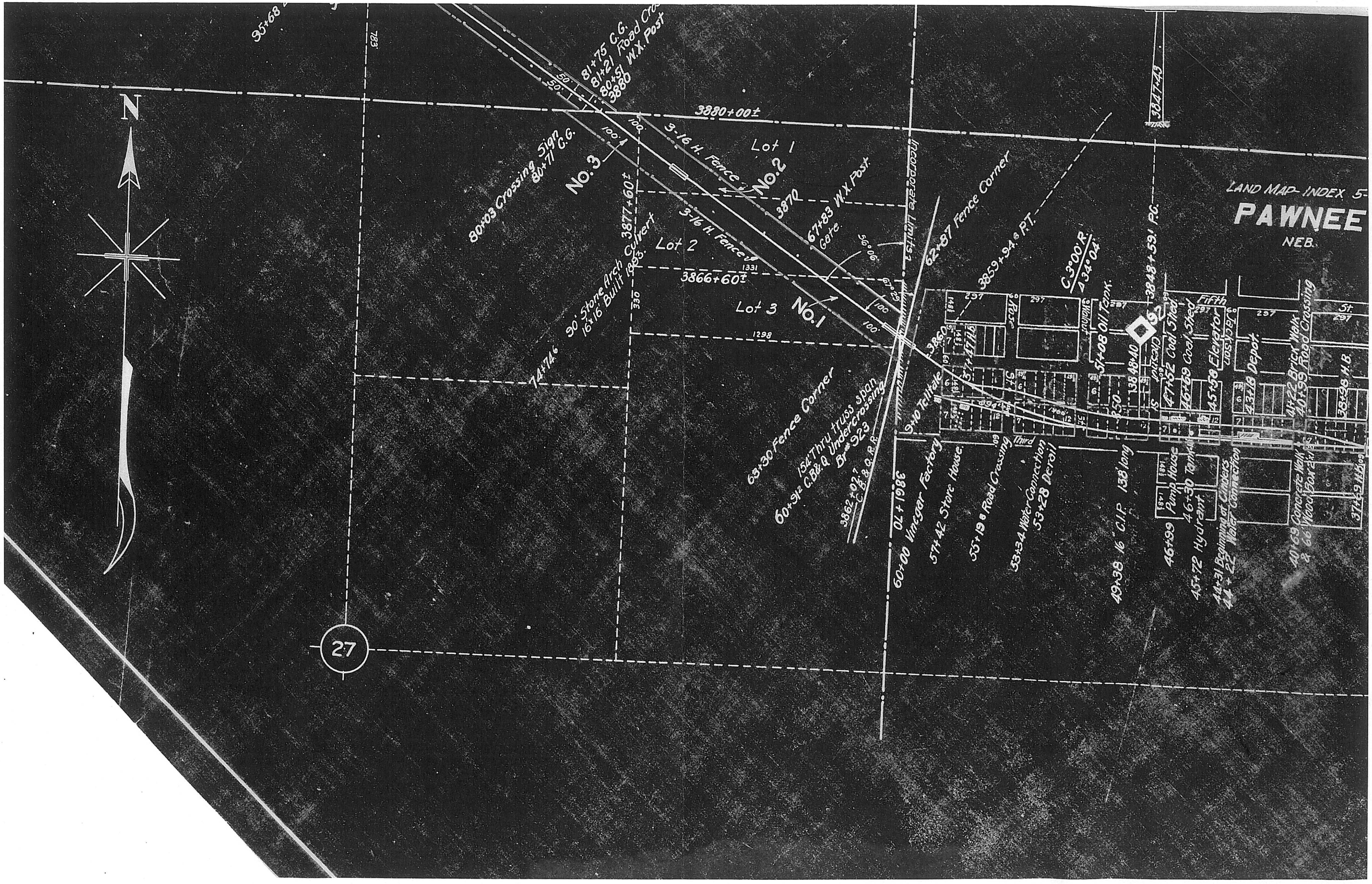

N
LAND MAP-INDEX 5-
PAWNEE
NEB.
3880+00±
3866+60±
3877+60±
3847+43
Lot 1
Lot 2
Lot 3
No.1
No.2
No.3
3-16 H. Fence
3-16 H. Fence
67+83 W.X. Post
Gate
62+87 Fence Corner
63+30 Fence Corner
80+03 Crossing Sign
80+71 C.G.
90' Stone Arch Culvert
16'x16' Built 1893.
154' Thru truss span
60+91± C.B.&Q. Undercrossing
Br. #923
3862+02.7 C.B.&Q.R.R.
60+00 Vinegar Factory
57+42 Store House
55+19 Road Crossing
53+34 Water Connection
53+28 Derail
49+38 16" C.I.P. 138' long
46+99 Pump House
46+30 Tank
45+72 Hydrant
44+31 Beginning of Cinders
44+22 Water Connection
40+69 Concrete Walk & 66' Wood Box
40+99 Road Crossing
41+22 Brick Walk
38+98 H.B.
43+18 Depot
45+58 Elevator
46+69 Coal Shed
47+52 Coal Shed
51+08 Oil Tank
3859+94.6 P.T.
3848+59.1 P.C.
C 3°00' R.
Δ 34°04'
Incorporate Limits
Third
Fifth
St.
27

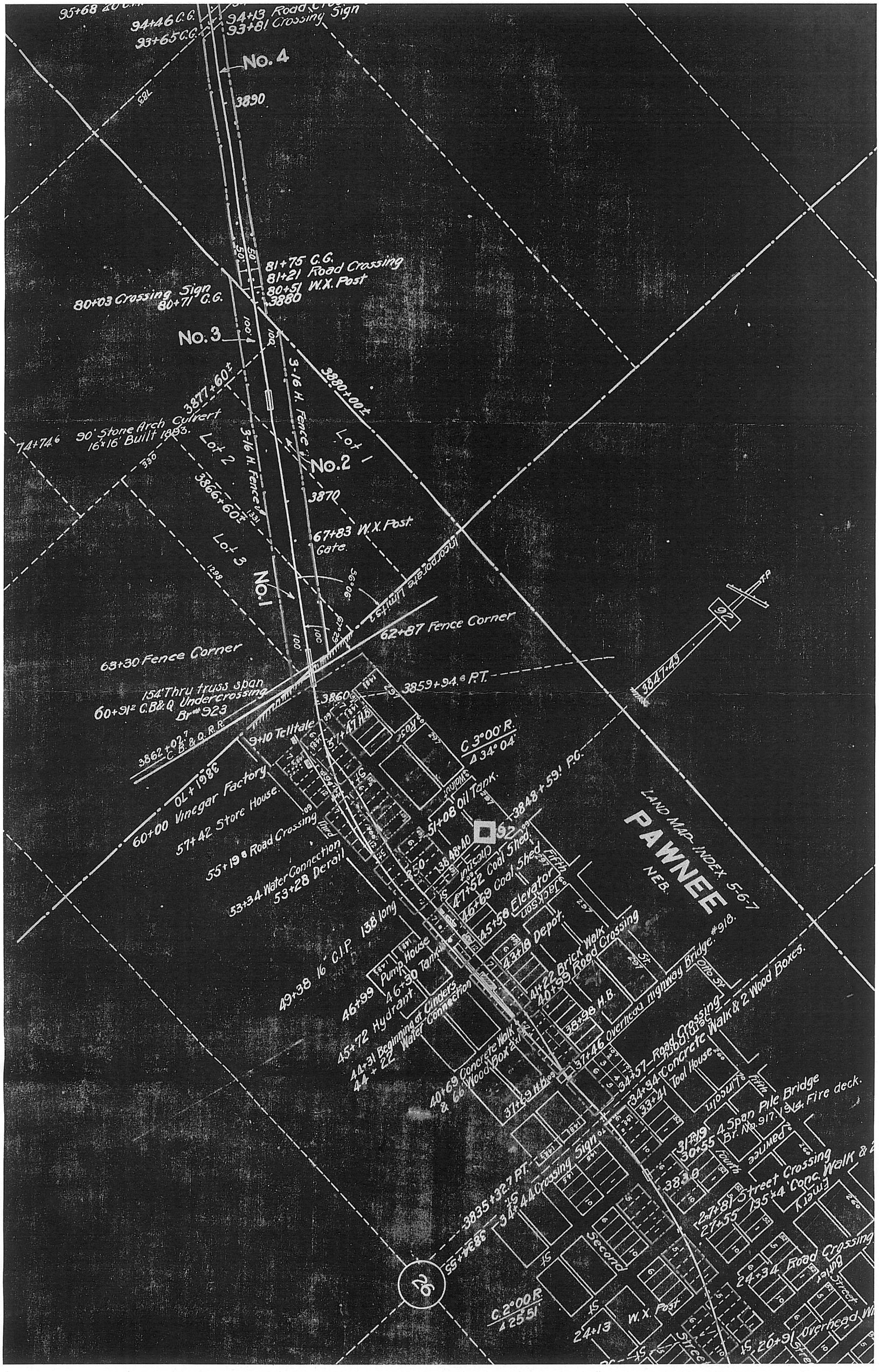

95+68
94+46 C.G.
93+65 C.G.
94+13 Road Crossing
93+81 Crossing Sign
No. 4
3890
81+75 C.G.
81+21 Road Crossing
80+51 W.X. Post
3880
80+03 Crossing Sign
80+71 C.G.
No. 3
3877+60±
3-16 H. Fence
3880+00±
74+74.6
90' Stone Arch Culvert
16'x16' Built 1893.
Lot 2
3-16 H. Fence
No. 2
Lot 1
3866+60±
3870
67+83 W.X. Post
Gate.
Lot 3
No. 1
Incorporate Limits
62+87 Fence Corner
63+30 Fence Corner
154' Thru truss span
60+91.2 C.B.&Q. Undercrossing
Br. #923
3859+94.6 P.T.
3847+43
3862+02.7
C.B.&Q.R.R.
9+10 Telltale
C 3°00' R.
Δ 34°04'
3848+59.1 P.C.
60+00 Vinegar Factory
57+42 Store House.
55+19.8 Road Crossing
53+34 Water Connection
53+28 Derail
51+08 Oil Tank.
47+52 Coal Shed
46+69 Coal Shed
45+58 Elevator
43+18 Depot.
LAND MAP INDEX 5-6-7
PAWNEE
NEB.
49+38 16" C.I.P. 138' long
46+99 Pump House
46+30 Tank
45+72 Hydrant
44+31 Beginning of Cinders
44+22 Water Connection
41+22 Brick Walk
40+99 Road Crossing
38+98 H.B.
37+46 Overhead Highway Bridge #918.
40+69 Concrete Walk
& 66' Wood Box 2x12
37+69 H.B.
34+57 Road Crossing
34+34 Concrete Walk & 2 Wood Boxes.
33+41 Tool House
31+19
30+55 4 Span Pile Bridge
Br. No. 917. 1914. Fire deck.
3835+32.7 P.T.
34+44 Crossing Sign
27+81 Street Crossing
27+55 135'x4' Conc. Walk & 2
24+34 Road Crossing
C. 2°00' R.
Δ 25°51'
24+13 W.X. Post
20+91 Overhead W
26

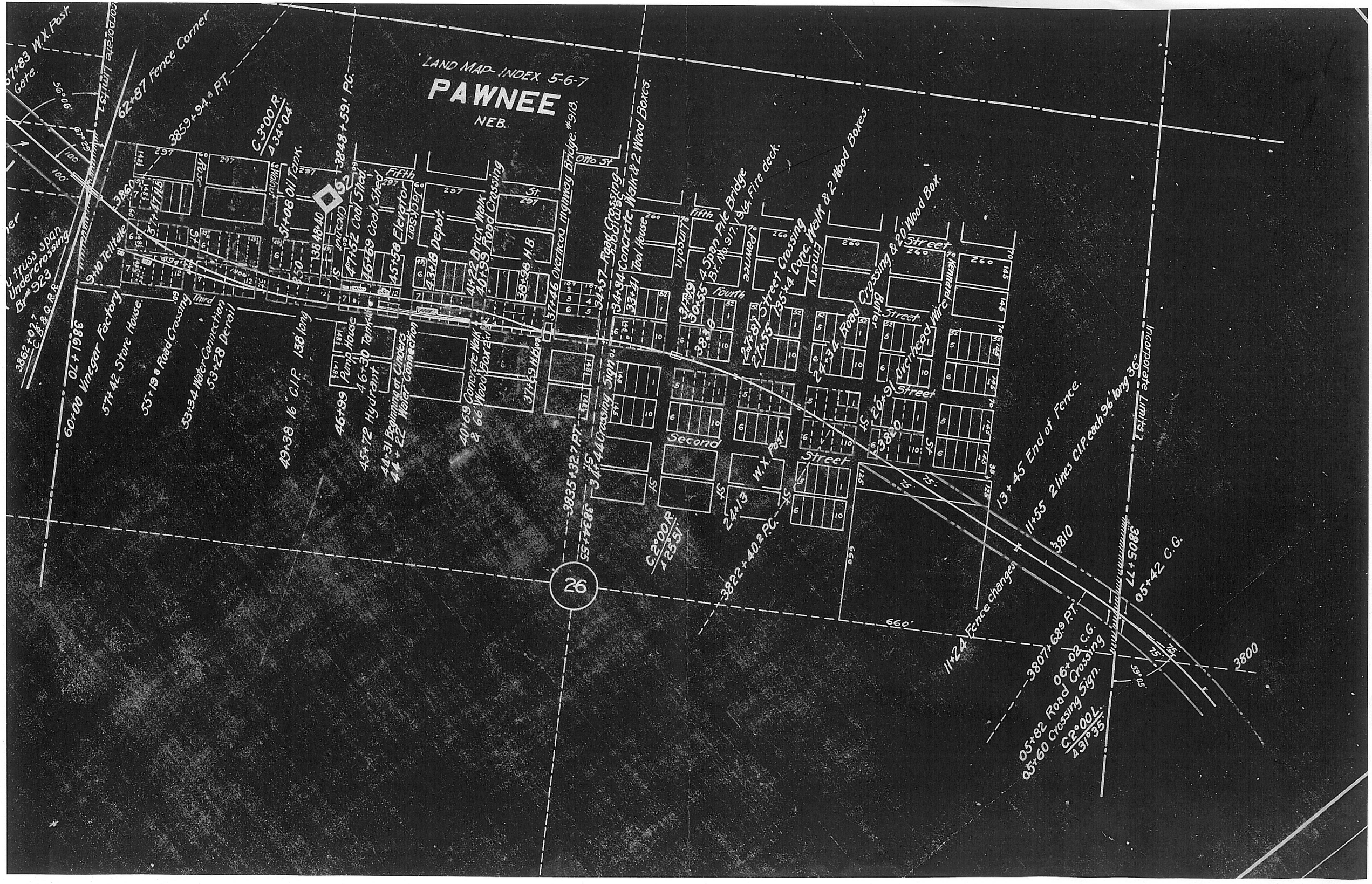
LAND MAP INDEX 5-6-7
PAWNEE
NEB.
Fence Corner
Corporate Limits
Fifth
Second
Street
Fourth
Pawnee
Lincoln
Otto St
Third
Vinegar Factory
Road Crossing
Water Connection
Elevator
Depot
Overhead Highway Bridge #918
Road Crossing
Concrete Walk & 2 Wood Boxes
Tool House
Street Crossing
Road Crossing & 20' Wood Box
Overhead Wire
Incorporate Limits
Fence changes
26
660'
3800
3810
3820
3830
3835+32.7 P.T.
3834+55
3822+40.2 P.C.
3807+68.9 P.T.
06+02 C.G.
05+82 Road Crossing
05+60 Crossing Sign.
C.2°00L.
Δ31°35'
05+42 C.G.
13+45 End of Fence.
11+55 2 lines C.I.P. each 96' long 36"
11+24 Fence changes
60+00 Vinegar Factory
57+42 Store House
55+19 Road Crossing
53+34 Water Connection
53+28 Derail
49+38 16" C.I.P. 138' long
46+99 Pump House
46+30 Tank
45+72 Hydrant
44+31 Beginning of Cinders
44+22 Water Connection
40+69 Concrete Walk & 66' Wood Box
37+69 H.B.
37+46 Overhead Highway Bridge #918
34+57 Road Crossing
34+34 Concrete Walk & 2 Wood Boxes
33+41 Tool House
31+19
30+55
4 Span Pile Bridge
Br. No. 917.1 & 14 Fire deck
27+87 Street Crossing
27+55 135'x4' Conc. Walk & 2 Wood Boxes
24+34 Road Crossing & 20' Wood Box
20+91 Overhead Wire
24+13
W.X. Post
C.2°00R.
Δ25°51'
3859+94.6 P.T.
C.3°00'R.
Δ34°04'
3848+59.1 P.C.
3848+40
51+08 Oil Tank
47+52 Coal Shed
46+69 Coal Shed
45+58 Elevator
43+18 Depot
41+22 Brick Walk
40+99 Road Crossing
38+98 H.B.
37+69 H.B.
62+87 Fence Corner
57+83 W.X. Post
Gate
3862+02.7 C.B. & Q. R.R.
Br. #923
9+10 Telltale
3861+70
3860
3850
3830
3820
3810
3800
3805+77
56°06'
59°05'
75'
100'
125'
150'
145'
260'
297