FED. ROAD DIV. NO	STATE	FED AID PROJ NO	FISCAL YEAR	SHEET NO
8	NEB.	S 358 (4)		1

STATE OF NEBRASKA
DEPARTMENT OF ROADS
BUREAU OF HIGHWAYS
PLAN AND PROFILE OF PROPOSED
STATE HIGHWAY
FEDERAL AID SECONDARY PROJECT
BEATRICE - TABLE ROCK
PAWNEE COUNTY

INDEX OF SHEETS

SHEET NO. 1. TITLE PAGE.
" " 2. TYPICAL CROSS-SECTION OF IMPROVEMENT NO. 2- S 358 (4)
" " 2-K S 358 (4) & S 826 (1) Details of Location Sketch
" " 2-S1 Summary of Quantities
" " 2-S2 S 358 (4) & S 826 (1) Summary of Quantities
" " 2-L1 S 358 (4) & S 826 (1) Details of Construction
" " 3. Plan and Profile Sta. 473 +00 to Sta. 480 +00
" " 4 " " " " 480 +00 " " 510 +00
" " 5. " " " " 510 +00 " " 540 +00
" " 6 " " " " 540 +00 " " 570 +00
" " 7 " " " " 570 +00 " " 577 +33.7
" " 8. to 11. Computations and Slope Stake Data
" " 12 to 17. Cross Sections
" " 18. to 20. Cross Sections at Culvert Sites
" " 21 Details of Construction Plan S 358 (4) -1C
" " 22. " " " " 414-J-R4 (2 Sheets)
" " 23. " " " " 414-N2
" " 24. " " " " 1699-R2
" " 25. " " " " 1718-A
" " 26. " " " " 1742-A-R1
" " 27. " " " " 1742-B
" " 28. " " " " 1744
" " 29. " " " " 1822-A7-R2
" " 30. " " " " 1823-R1
" " 31. " " " " 1844-A-R1

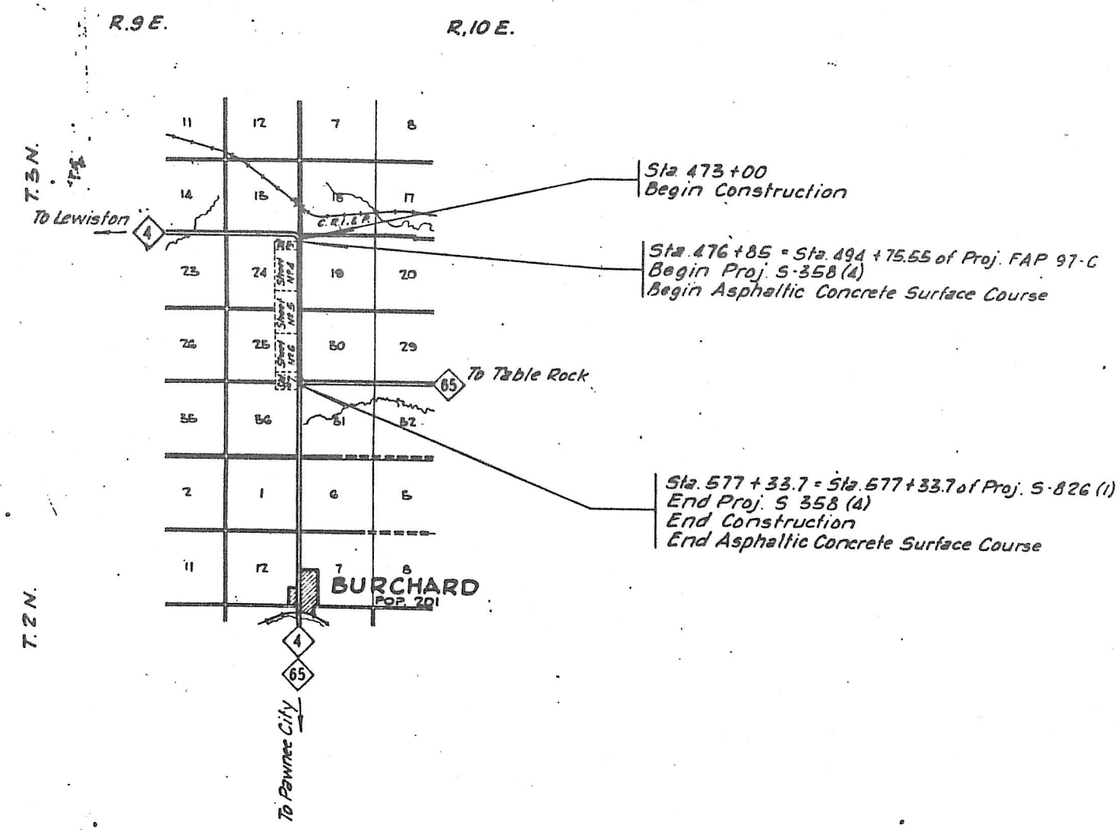

RIGHT OF WAY DIVISION
- LEGEND -

New R.O.W., Non-Controlled Access
New R.O.W., Controlled Access
Limits Of Construction
Previous R.O.W.
Channel
Borrow
Dike
R.R. Easement
Access Road
Fill Encroachment
Detour Easement
Cons't. Easement
Note Book No.
Drawn By Marrick Redrawn 1963

CONVENTIONAL SIGNS

STATE LINE
COUNTY LINE
CITY or VILLAGE LIMITS
SECTION LINE
FENCE LINE
GUARD RAIL
RAILROADS
RIGHT-OF-WAY LINE
R.O.W. & CONTROLLED ACCESS LINE
CONTROLLED ACCESS LINE
TRAVELED WAY
BASE or SURVEY LINE
DYKE
CULVERTS
POWER POLE
TELEPHONE or TELEGRAPH POLE
MARSH
HEDGE
TREES
GROUND ELEVATION
GRADE ELEVATION

EQUATION

EXCEPTIONS
FROM STA. TO STA. INCLUDED IN THIS LAYOUT

TOTAL LENGTH OF EXCEPTIONS FEET
TOTAL NET LENGTH OF Proj. S 358 (4) 10,048.7 FEET 1.903 MILES

APPROVED Mar. 30 1959

W. H. Mengel
DESIGN ENGINEER

R. Cochran
STATE ENGINEER

DEPARTMENT OF COMMERCE
BUREAU OF PUBLIC ROADS
APPROVED
DIVISION ENGINEER DATE

S-358(4)

GUIL TRACE TRACING CLOTH CHARLES BRUNING CO INC

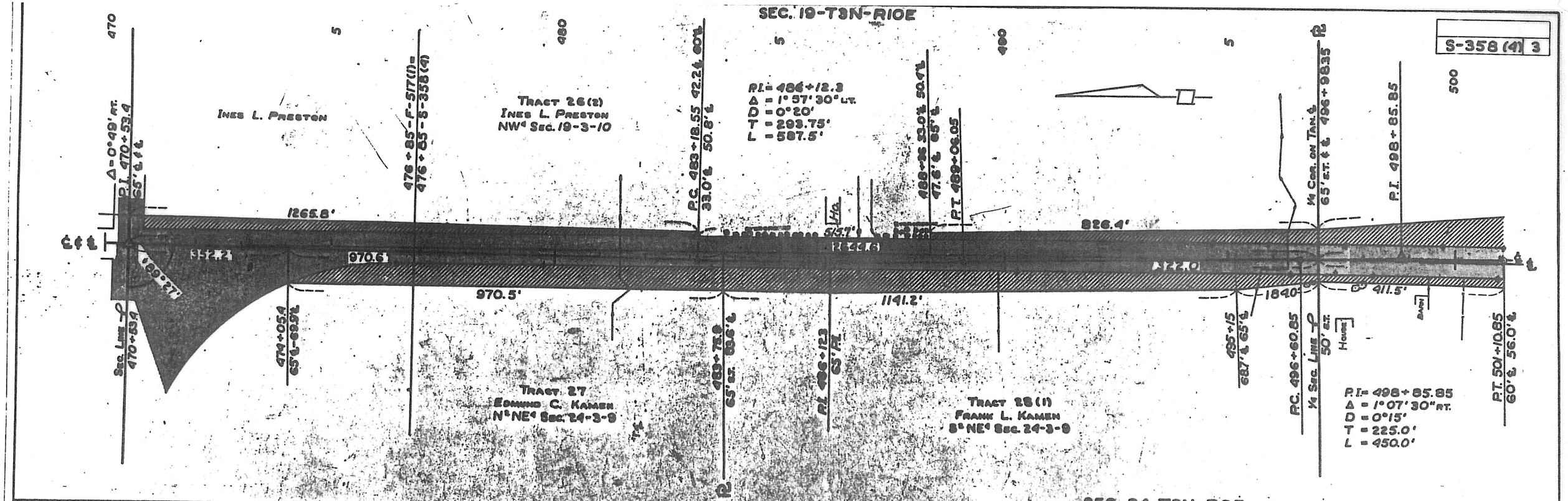
SEC. 19-T3N-R10E
S-358 (4) 3
Ines L. Preston
Tract 26 (2)
Ines L. Preston
NW4 Sec. 19-3-10
P.I. = 486+12.3
Δ = 1°57'30" LT.
D = 0°20'
T = 293.75'
L = 587.5'
Δ = 0°49' RT.
P.I. 470+53.4
65' ℄ ℄
476+85-F-517(1) =
476+85-S-358(4)
P.C. 483+18.55 42.2℄ 60'℄
33.0'℄ 50.8'℄
488+36 33.0'℄ 50.4'℄
47.6'℄ 65'℄
P.T. 489+06.05
1/4 Cor. on Tan. ℄
65' S.T. ℄ ℄ 496+98.35
P.I. 498+85.85
1265.8'
826.4'
970.5'
1141.2'
1840'
411.5'
Sec. Line ℄
470+53.4
474+05.4
65'℄-69.9'℄
483+75.9
65' S.T. 83.6'℄
P.I. 486+12.3
65' P.I.
495+15
68.7'℄ 65'℄
P.C. 496+60.85
1/4 Sec. Line ℄
50' S.T.
P.T. 501+10.85
60'℄ 56.0'℄
Tract 27
Edmund C. Kamen
N2NE4 Sec. 24-3-9
Tract 28 (1)
Frank L. Kamen
S2NE4 Sec. 24-3-9
P.I. = 498+85.85
Δ = 1°07'30" RT.
D = 0°15'
T = 225.0'
L = 450.0'
SEC. 24-T3N-R9E

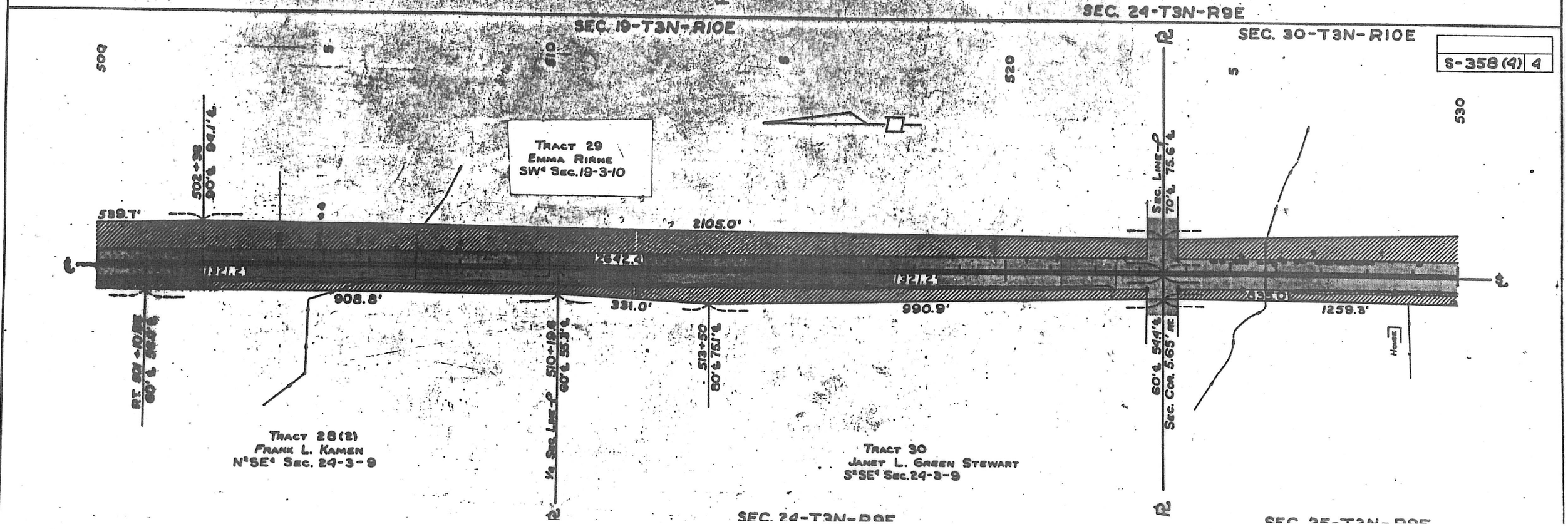
SEC. 19-T3N-R10E
SEC. 30-T3N-R10E
S-358 (4) 4
Tract 29
Emma Rinne
SW4 Sec. 19-3-10
502+38
90'℄ 94.1'℄
539.7'
2105.0'
908.8'
331.0'
990.9'
1259.3'
Sec. Line ℄
70'℄ 75.6'℄
60'℄ 54.4'℄
Sec. Cor. 5.65' RT.
510+19.6
60'℄ 55.3'℄
513+50
80'℄ 75.1'℄
1/4 Sec. Line ℄
Tract 28 (2)
Frank L. Kamen
N2SE4 Sec. 24-3-9
Tract 30
Janet L. Green Stewart
S2SE4 Sec. 24-3-9
SEC. 24-T3N-R9E

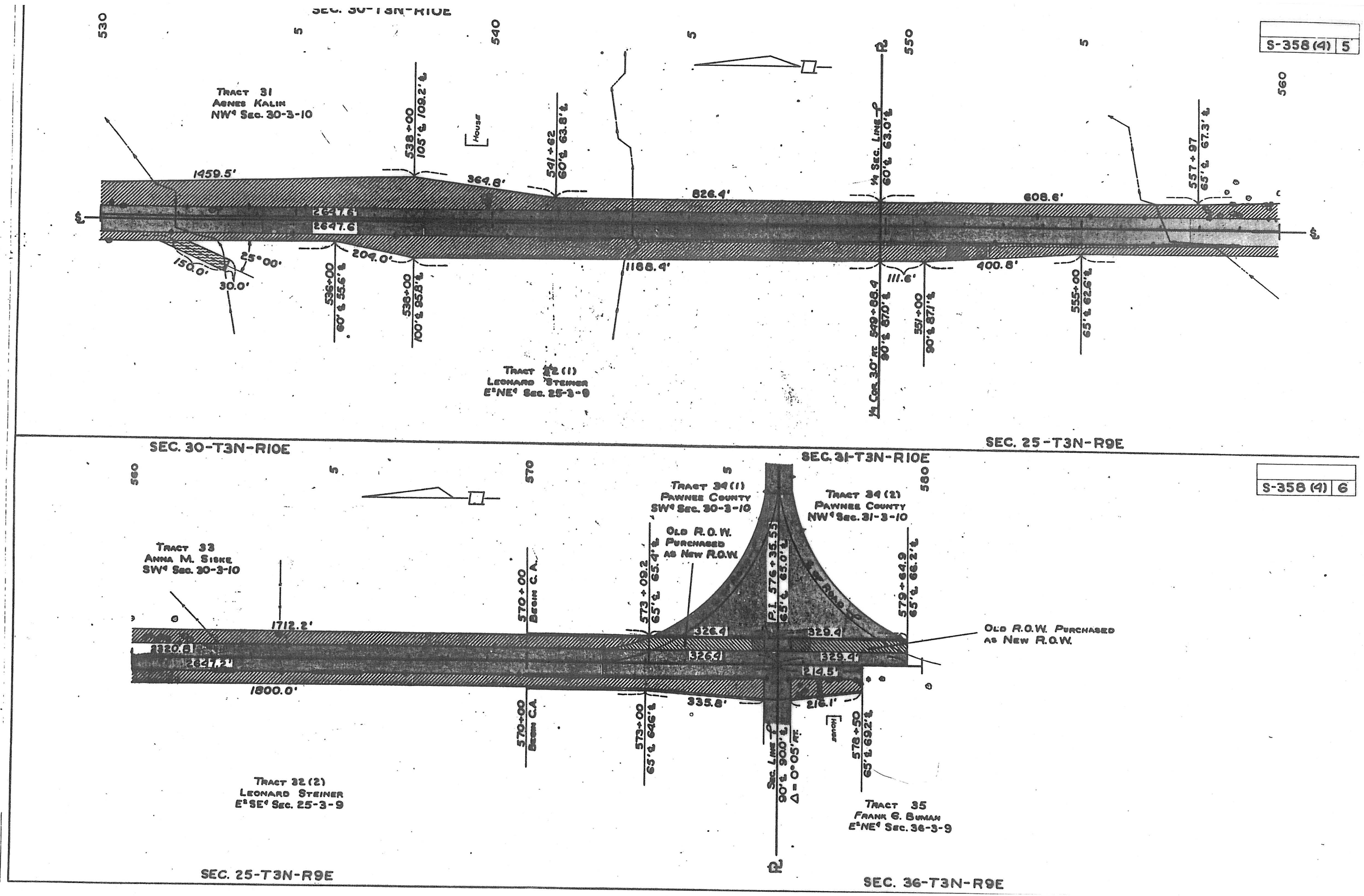
S-358 (4) 5
SEC. 30-T3N-R10E
530
540
550
560
Tract 31
Agnes Kalin
NW¼ Sec. 30-3-10
House
538+00
105'℄ 109.2'℄
541+62
60'℄ 63.8'℄
¼ Sec. Line
60'℄ 63.0'℄
557+97
65'℄ 67.3'℄
1459.5'
364.8'
826.4'
608.6'
2647.6
2647.6
150.0'
25°00'
30.0'
204.0'
1188.4'
111.6'
400.8'
536+00
60'℄ 55.6'℄
538+00
100'℄ 95.8'℄
¼ Cor. 30' Rt.
549+88.4
90'℄ 87.0'℄
551+00
90'℄ 87.1'℄
555+00
65'℄ 62.6'℄
Tract 32 (1)
Leonard Steiner
E½NE¼ Sec. 25-3-9
SEC. 25-T3N-R9E
SEC. 30-T3N-R10E
SEC. 31-T3N-R10E
S-358 (4) 6
560
570
580
Tract 34 (1)
Pawnee County
SW¼ Sec. 30-3-10
Tract 34 (2)
Pawnee County
NW¼ Sec. 31-3-10
Old R.O.W.
Purchased
as New R.O.W.
Tract 33
Anna M. Siske
SW¼ Sec. 30-3-10
570+00
Begin C.A.
573+09.2
65'℄ 65.4'℄
P.I. 576+35.55
65'℄ 65.0'℄
579+64.9
65'℄ 66.2'℄
1712.2'
326.4
329.4
326.4
329.4
214.5
2320.8
2647.2
1800.0'
335.8'
216.1'
Old R.O.W. Purchased
as New R.O.W.
570+00
Begin C.A.
573+00
65'℄ 64.6'℄
Sec. Line
90'℄ 90.0'℄
Δ = 0°05' Rt.
House
578+50
65'℄ 69.2'℄
Tract 32 (2)
Leonard Steiner
E½SE¼ Sec. 25-3-9
Tract 35
Frank G. Buman
E½NE¼ Sec. 36-3-9
SEC. 25-T3N-R9E
SEC. 36-T3N-R9E