FED. ROAD DIV. NO.	STATE	FED AID PROJ NO	FISCAL YEAR	SHEET NO
8	NEB.	S-826 (1)		1

INDEX OF SHEETS

SHEET NO. 1. TITLE PAGE.
" " 2. TYPICAL CROSS-SECTION OF IMPROVEMENT NO. 2-S-826 (1) & 2-G-R3

" " 2-K - S-358(4) & S-826 (1) Details Of Location Sketch

" " 2-L1 S-358(4) & S-826 (1) Details Of Construction
" " 2-L2 Details Of Construction
" " 2-L3 " " "
" " 2-L4 " " "

" " 2-S1 Summary Of Quantities
" " 2-S2 S-358(4) & S-826(1) Summary Of Quantities

" " 3 Plan and Profile, Sta 577+33.7 to Sta 600
" " 4 " " " " 600 " " 630
" " 5 " " " " 630 " " 660
" " 6 " " " " 660 " " 690
" " 7 " " " " 690 " " 720
" " 8 " " " " 720 " " 750
" " 9 " " " " 750 " " 780
" " 10 " " " " 780 " " 788+05.7

" " 11 to 15 Computations and Slope Stake Data
" " 16 to 36 Cross Sections
" " 37 to 42 " " at Culvert Sites

" " 43 Details Of Construction, Plan 414-J-R4 (2-Sheets)
" " 44 " " " " 414-N2
" " 45 " " " " 1564-A-R1
" " 46 " " " " 1699-R2

" " 47 " " " " 1718-A
" " 48 " " " " 1742-B
" " 49 " " " " 1742-C
" " 50 " " " " 1816-A-R1
" " 51 " " " " 1822-A1-R2
" " 52 " " " " 1822-A2-R2
" " 53 " " " " 1822-A3-R2
" " 54 " " " " 1822-A4-R2
" " 55 " " " " 1822-A7-R2
" " 56 " " " " 1823-R1
" " 57 " " " " 1844-A-R1

STATE OF NEBRASKA
DEPARTMENT OF ROADS
BUREAU OF HIGHWAYS
PLAN AND PROFILE OF PROPOSED
STATE HIGHWAY
FEDERAL AID SECONDARY PROJECT
BURCHARD NORTH & SOUTH
PAWNEE COUNTY

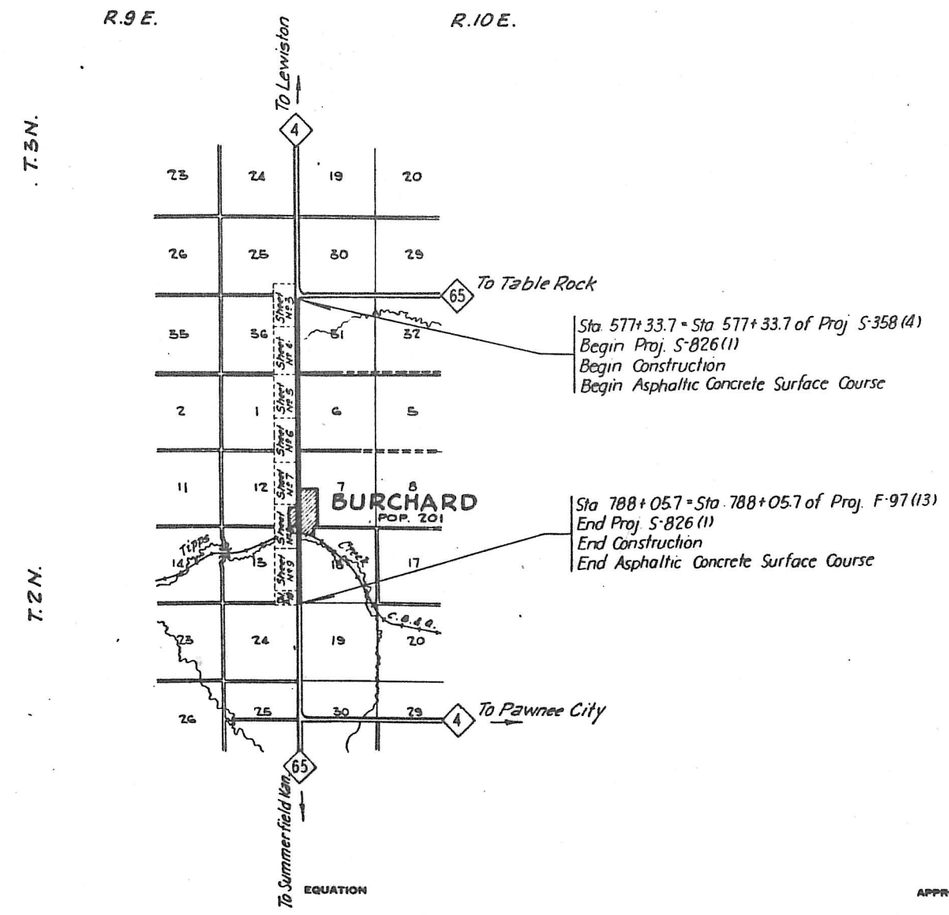

EQUATION

EXCEPTIONS

FROM STA.	TO STA.	INCLUDED IN THIS LAYOUT

TOTAL LENGTH OF EXCEPTIONS FEET
TOTAL NET LENGTH OF Proj S-826(1) 21,072.00 FEET 3.991 MILES

APPROVED Nov. 30 1959

H. H. Mengel
DESIGN ENGINEER

STATE ENGINEER

DEPARTMENT OF COMMERCE
BUREAU OF PUBLIC ROADS
APPROVED

DIVISION ENGINEER DATE

RIGHT OF WAY DIVISION

—LEGEND—

New R.O.W. - Non-Controlled Access
New R.O.W. - Controlled Access
Previous R.O.W.
Access Road Easement
Channel

Drawn Aug 59

CONVENTIONAL SIGNS

STATE LINE
COUNTY LINE
CITY or VILLAGE LIMITS
SECTION LINE
FENCE LINE
GUARD RAIL
RAILROADS
RIGHT-OF-WAY LINE
R.O.W. & CONTROLLED ACCESS LINE
CONTROLLED ACCESS LINE
TRAVELED WAY

BASE or SURVEY LINE
DYKE
CULVERTS
POWER POLE
TELEPHONE or TELEGRAPH POLE
MARSH
HEDGE
TREES
GROUND ELEVATION
GRADE ELEVATION

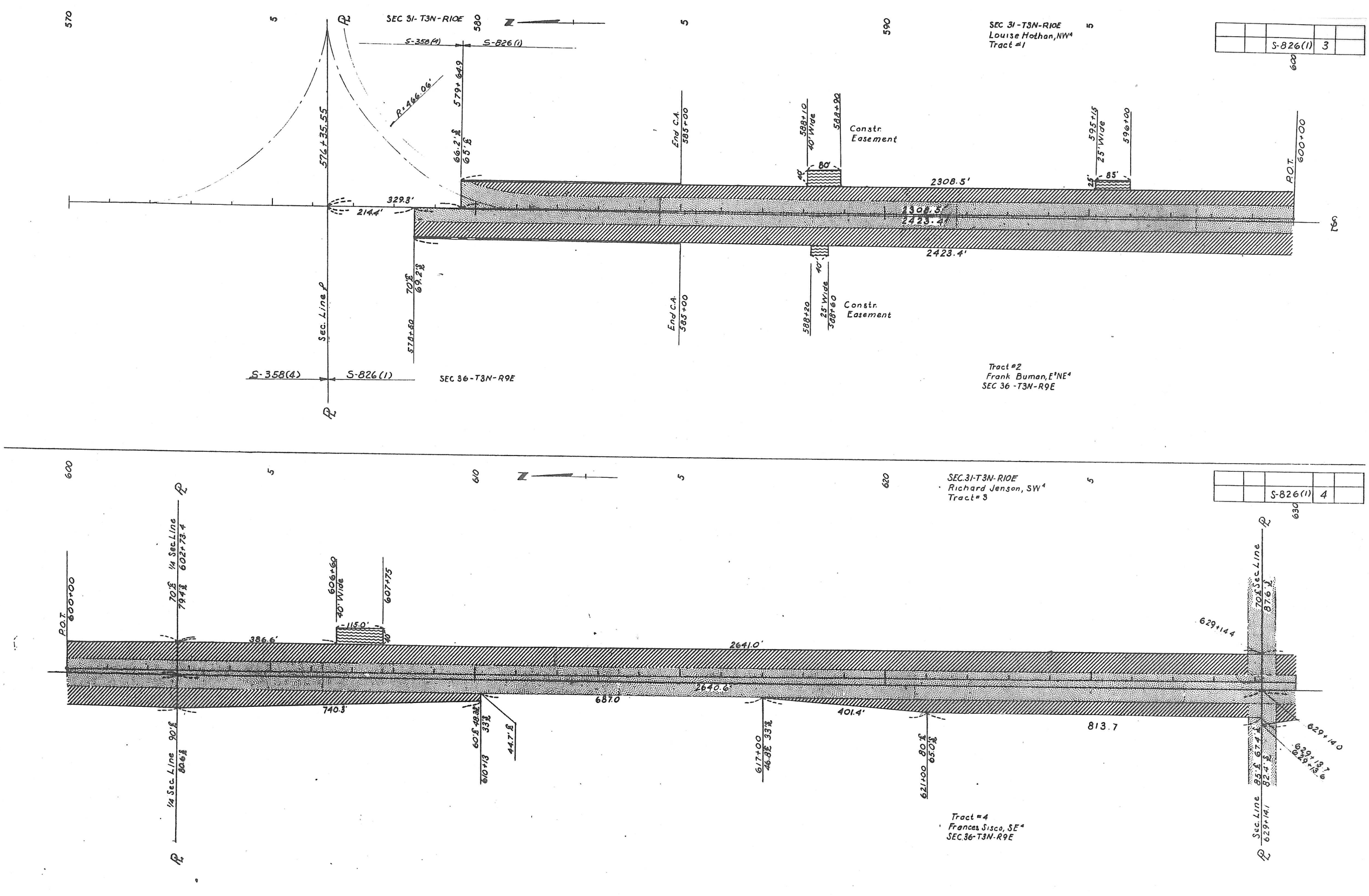

SEC 31-T3N-R10E
S-358(4)
S-826(1)
R=466.06'
576+35.55
579+64.9
66.2'
65'
End C.A. 585+00
588+10 40' Wide
588+90
Constr. Easement
80'
595+15 25' Wide
596+00
85'
P.O.T. 600+00
2308.5'
329.3'
214.4'
2423.4'
Sec. Line
70'
69.2'
578+50
588+20
25' Wide 588+60
Constr. Easement
SEC 36-T3N-R9E
Tract #2
Frank Buman, E²NE⁴
SEC 36-T3N-R9E
SEC 31-T3N-R10E
Louise Hothan, NW⁴
Tract #1
S-826(1) 3
SEC.31-T3N-R10E
Richard Jenson, SW⁴
Tract #3
S-826(1) 4
P.O.T. 600+00
70'
79.4'
1/4 Sec. Line 602+73.4
606+60 40' Wide
607+75
115.0'
386.6'
2641.0'
2640.6'
687.0
740.3'
401.4'
813.7
629+14.4
70' Sec. Line 87.6'
629+14.0
629+13.7
629+13.6
Sec. Line 629+14.1
1/4 Sec. Line 90'
80.6'
60'
48.3'
33'
610+13
44.7'
617+00
46.8'
33'
621+00
80'
65.0'
Tract #4
Frances Sisco, SE⁴
SEC.36-T3N-R9E

		S-826(1)	5

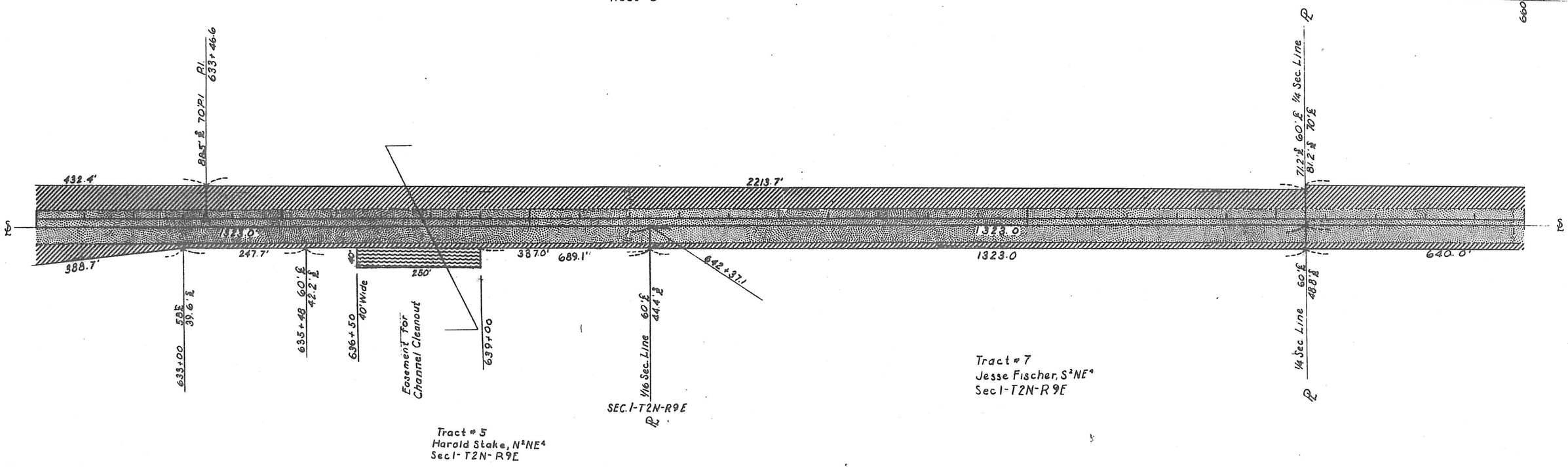

		S-826(1)	6

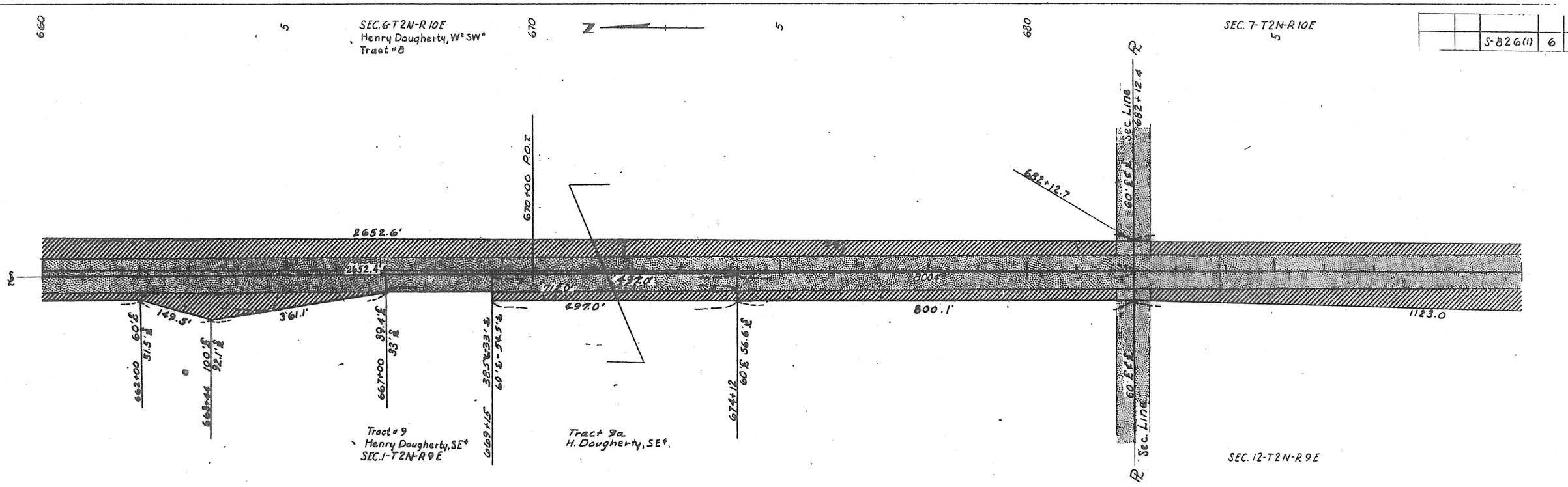

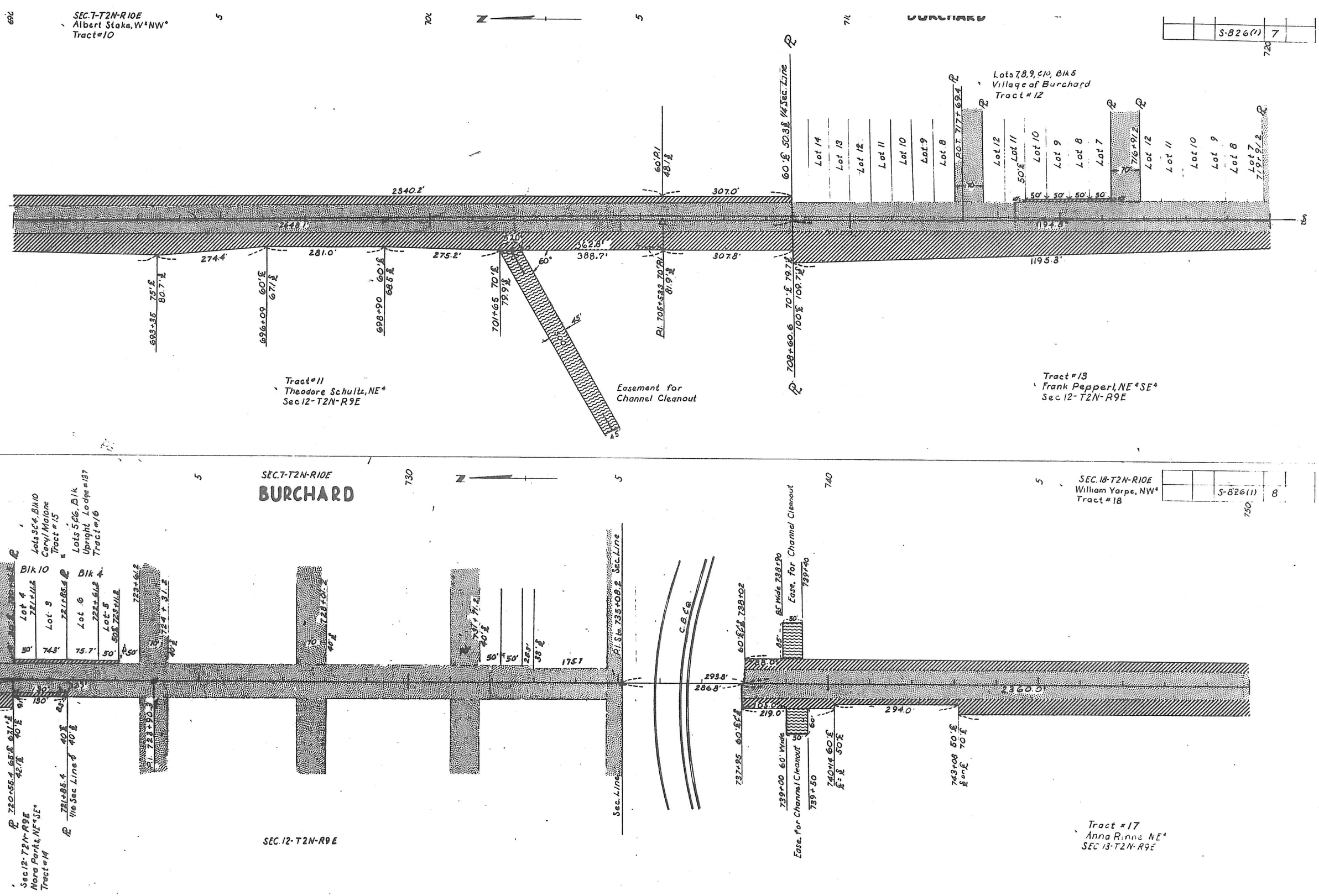

SEC.7-T2N-R10E
Albert Stake, W2NW4
Tract #10
BURCHARD
S-826(1) 7
Lots 7,8,9,&10, Blk 5
Village of Burchard
Tract #12
Tract #11
Theodore Schultz, NE4
Sec 12-T2N-R9E
Easement for
Channel Cleanout
Tract #13
Frank Pepperl, NE4SE4
Sec 12-T2N-R9E
SEC.7-T2N-R10E
BURCHARD
SEC.18-T2N-R10E
William Yarpe, NW4
Tract #18
S-826(1) 8
Lots 3&4, Blk 10
Caryl Malone
Tract #15
Lots 5&6, Blk
Upright Lodge #137
Tract #16
Blk 10
Blk 4
Sec.Line
Ease. for Channel Cleanout
Sec 12-T2N-R9E
Nora Parks, NE4SE4
Tract #14
SEC.12-T2N-R9E
Tract #17
Anna Rinne NE4
SEC 13-T2N-R9E

		S-826(1)	9

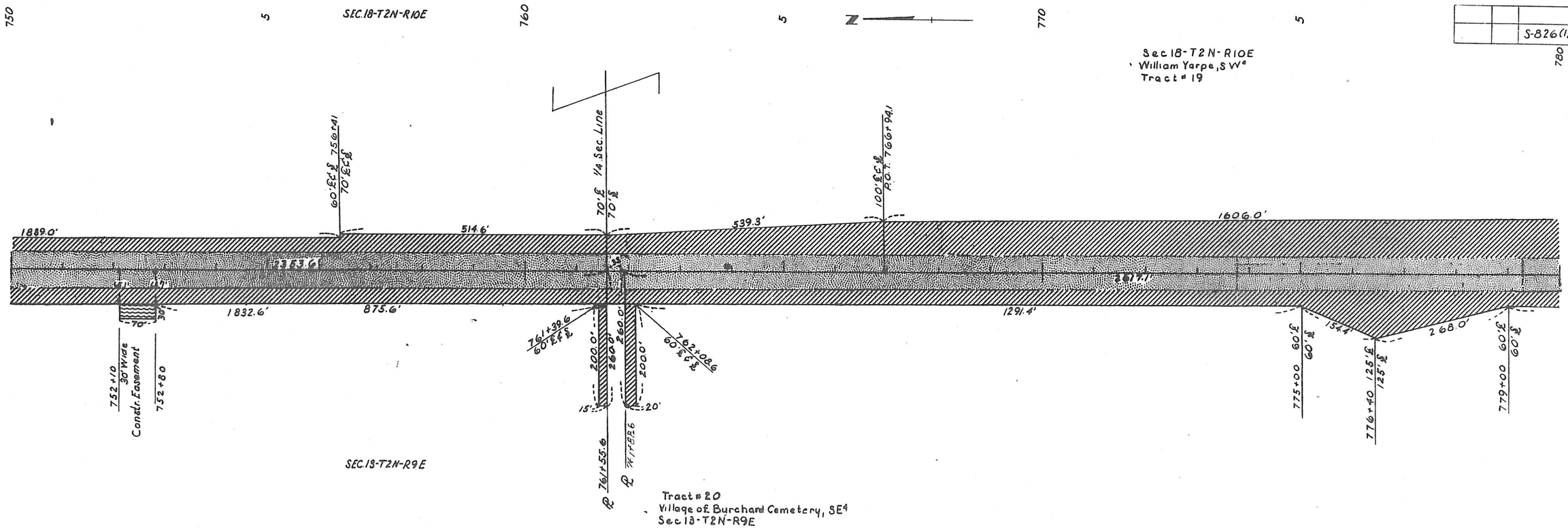
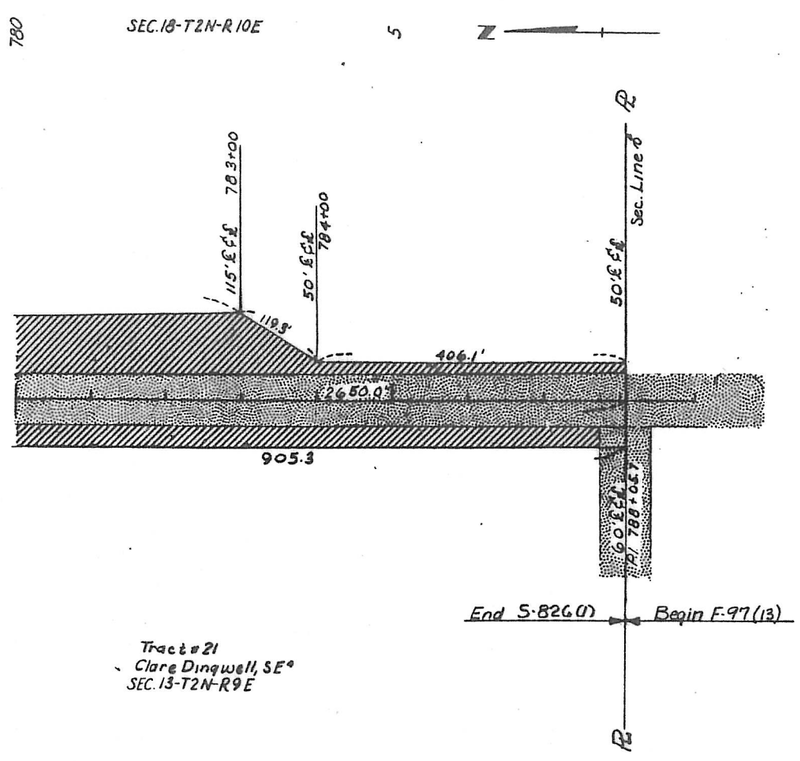
		S-826(1)	10