(23)

F-424(1), F-424(2), F-424(3), F-424(4), F-424(5)

STATE OF NEBRASKA
DEPARTMENT OF ROADS & IRRIGATION
RIGHT OF WAY
STRIP MAP
PROJ. F-454(1), F-454(2) & F-473(2)

5

TWO SECTIONS

Also F-454(3), F-454(4) & F-454(7)

-LEGEND-

Right of Way
Old Road
Borrow

TECUMSEH - PAWNEE CITY
JOHNSON & PAWNEE COUNTIES

Drawn By W. W. Culwell Scale 1 inch: 200 ft. Dec. 1942

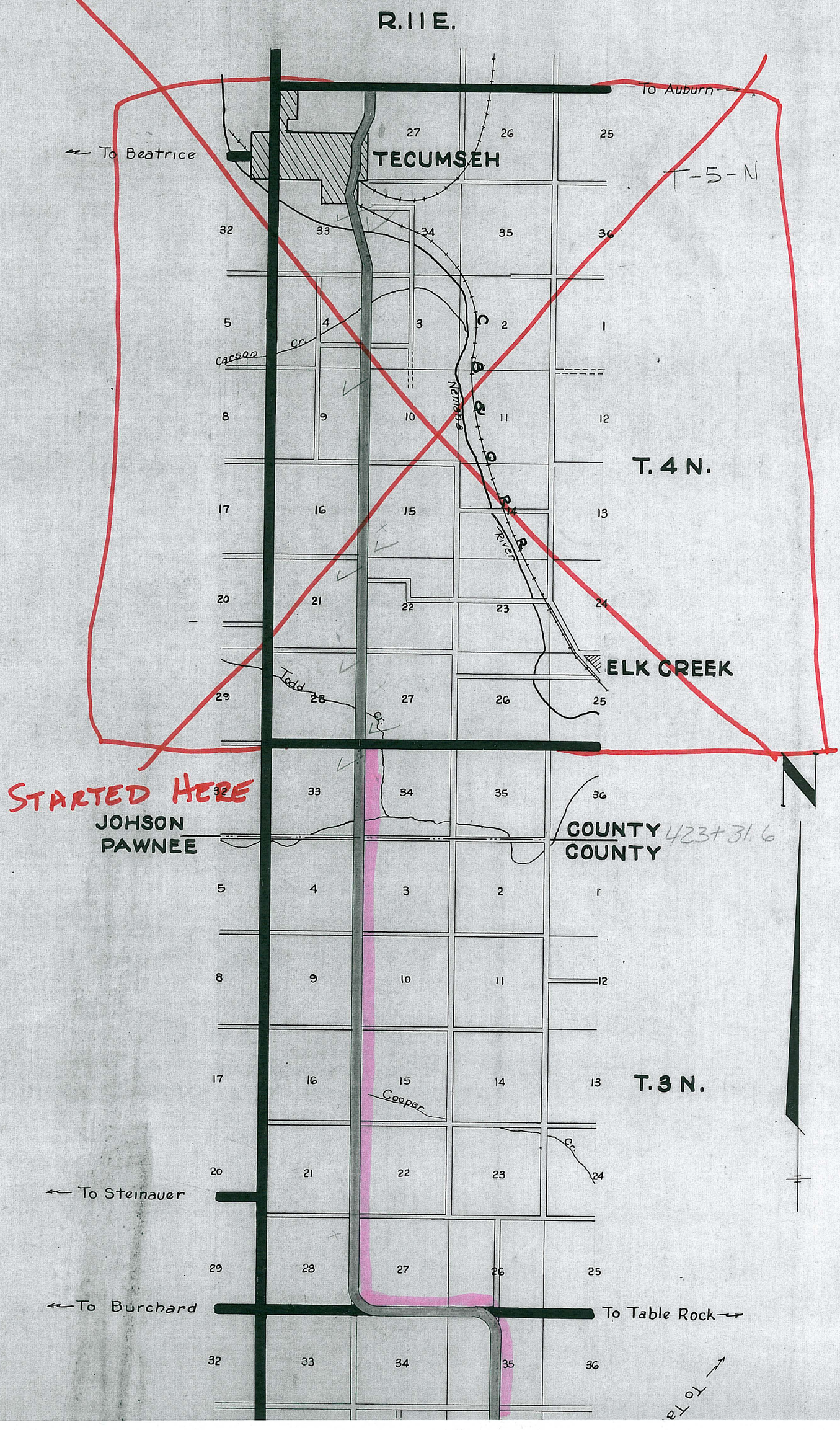
R.11E.
To Auburn
To Beatrice
TECUMSEH
T-5-N
T. 4 N.
Carson Cr.
Nemaha
River
ELK CREEK
Todd Cr.
STARTED HERE
JOHSON COUNTY
PAWNEE COUNTY
423+31.6
T. 3 N.
Cooper Cr.
To Steinauer
To Burchard
To Table Rock
To Te

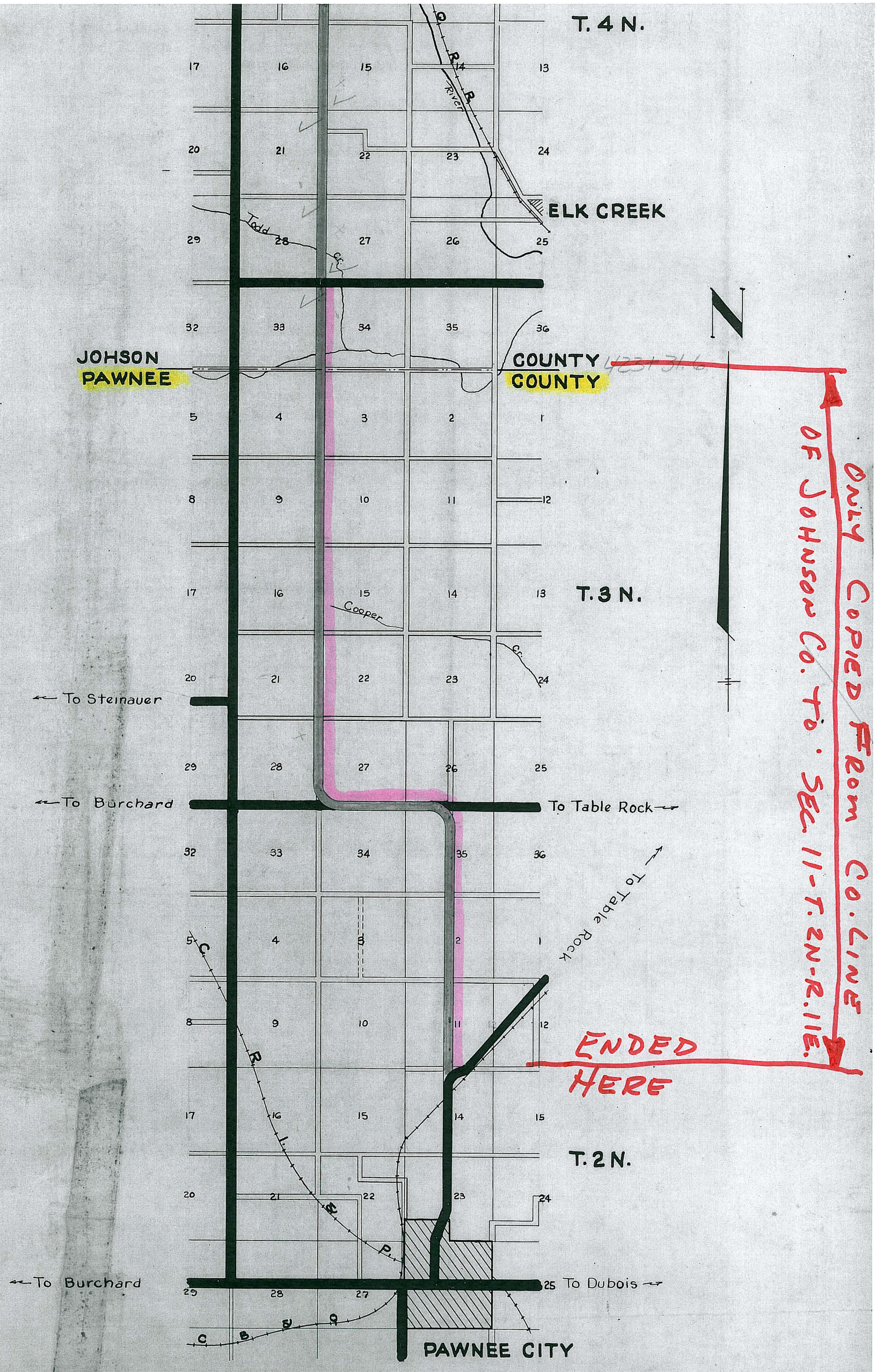
T. 4 N.
ELK CREEK
Todd Cr.
JOHSON COUNTY
PAWNEE COUNTY
T. 3 N.
Cooper Cr.
To Steinauer
To Burchard
To Table Rock
To Table Rock
ENDED HERE
T. 2 N.
To Burchard
To Dubois
PAWNEE CITY
ONLY COPIED FROM CO. LINE OF JOHNSON CO. TO SEC. 11-T. 2N-R. 11E.

34

T4N R11E

JOHNSON COUNTY

ORA BEETHE JT.TEN.
-4-11

@ $75 per ac. $38.70
Lump Sum 24.00

Sta. 396+99.5
1/4 Sec. Cor. is 5.5' Lt. of ℄

44

CONDEMNATION

JOHN F. BARTELS ET AL

SW4 34-4-11

Total Right of Way Ac.
Previous " " Ac.
Additional " " 1.462 Ac.

N

COUNTY

Sta. 423+31.6
Cor. 0.4' Lt. ℄

COUNTY

396+00 ℄ 50.5'

100'

45' 55' 22' 33'

55' 95' 95' 110' 110' 65' 65' 50'

600' 107.7 99.5 201.1' 300' 402.5 500' 101.1' 1131.6'

2599.1

2599.1

2632.1'

27.4' 33' 33' 114.6' 50.4

395+00 ℄ 49.46'

396+00 ℄ 89.5

℄ 89.5'

399+00 ℄ 104.6'

402+00 ℄ 105.47

406+00 ℄ 61.24'

411+00 ℄ 62.20'

412+00 ℄ 52.6'

℄ 50'

45

CLARENCE BEETHE

SE4 33-4-11

Total Right of Way 4.215 Ac.
Previous " " 2.008 Ac.
Additional " " 2.208 Ac. @ $75 per ac. $165.60
Fence included in payment in E2NE4 33-4-11

1/4 Sec. Line

Section Line

JOHNSON

DAWNEE

JOHNSON COUNTY

T4N R11E

33

Written 8-5-46

3

T. 3 N. ~ R. 11 E.
PAWNEE CO.

46

HERMAN EISMANN
W²NW⁴ 3-3-11

Total ROW	3.752 Ac.	
Previous ROW	2.080 Ac.	
Additional ROW	1.672 Ac @ $75 per ac	$125.40
Moving Fence	included in Fence payment in NW⁴SW⁴ 3-3-11	

48

TOTAL
PREVIOUS
ADDITION
MOVING

COUNTY

COUNTY

Sta. 423+31.6
Cor. 0.4' Lt. ℄

W.W.C
W.W.C
3-4-16

425+00
75'-℄

435+00
75'-℄

437+00
40'-℄

Sta. 450+00
Cor. 7.1 Rt ℄
Δ 0° 50' Rt.

40'-℄
70'-℄

W.W.C
W.W.C
3-4-16

ERNEST HEIDEMANN
So. 1 rod W²NW⁴ 3-3-11

Total ROW	0.018 Ac.	
Previous	0.013 Ac.	
Additional	0.005 Ac.	Lump Sum $1.00

Written 3-4-16

103°22'
173.1'
13°22'
114.6'
27'
33'
33'
50.4
75.1'
1216.4'
1000.0'
9°56'
203.0'
9°56'
77.9'
43.4
2651.9
1283.5'
16.5'
400'
47.1'
77.1
33.1'
42.9
47'
1452'
44.4'
34.4
10'
528'
924'

SAINT PETER GERMAN CHURCH OF PAWNEE COUNTY NEBRASKA
PART OF NE⁴ 4-3-11

47A

Total Right of Way	1.379 Ac.		
Previous " " "	1.100 Ac		
Additional " " "	0.279 Ac	@ $75/ac	$20.93
Moving Fence	60 Rods	Lump Sum	$18.00

Written 3-4-16

Sta. 444+72

CEMETERY

330'
Sta. 435+48

330

50'-℄

℄ 50'

428+80 0'
429+00 30'
429+30 0'
Wide Fill
No Title

47

GOTTLIEB WOLTEMATH
PT. NE⁴ 4-3-11

Total ROW	1.360 Ac.		
Previous ROW	0.935 Ac.		
Additional ROW	0.425 Ac.	@ $75 per ac.	$31.88
Fill Encroachment	0.017 Ac.	@ $75 per ac.	1.28
Rem. & Repl. Fence	75 rods	Lump Sum	37.50

448+00
50'-℄

1/4 Section Line

JOHNSON

Section Line ℄

PAWNEE

W.W.C
W.W.C
3-4-16

W.W.C
W.W.C
3-4-16

4

T. 3 N. ~ R. 11 E.

3

T. 3 N. – R. 11 E.

PAWNEE CO.

48

HERMAN EISEMANN

NW4SW4 3-3-11

TOTAL ROW	2.683 Ac.		
PREVIOUS ROW	0.999 Ac.		
ADDITIONAL ROW	1.684 Ac.	@ $75 per ac.	$126.30
MOVING FENCE	220 RODS	LUMP SUM	80.00

49

WILHELMINE KETTELHAKE

SW4SW4 3-3-11

TOTAL ROW	1.730 Ac.		
PREVIOUS ROW	1.024 Ac.		
ADDITIONAL ROW	0.706 Ac.	@ $75 per ac	$52.95
CHANNEL CLEANOUT	0.034 Ac.	@ $75 per ac.	$2.55

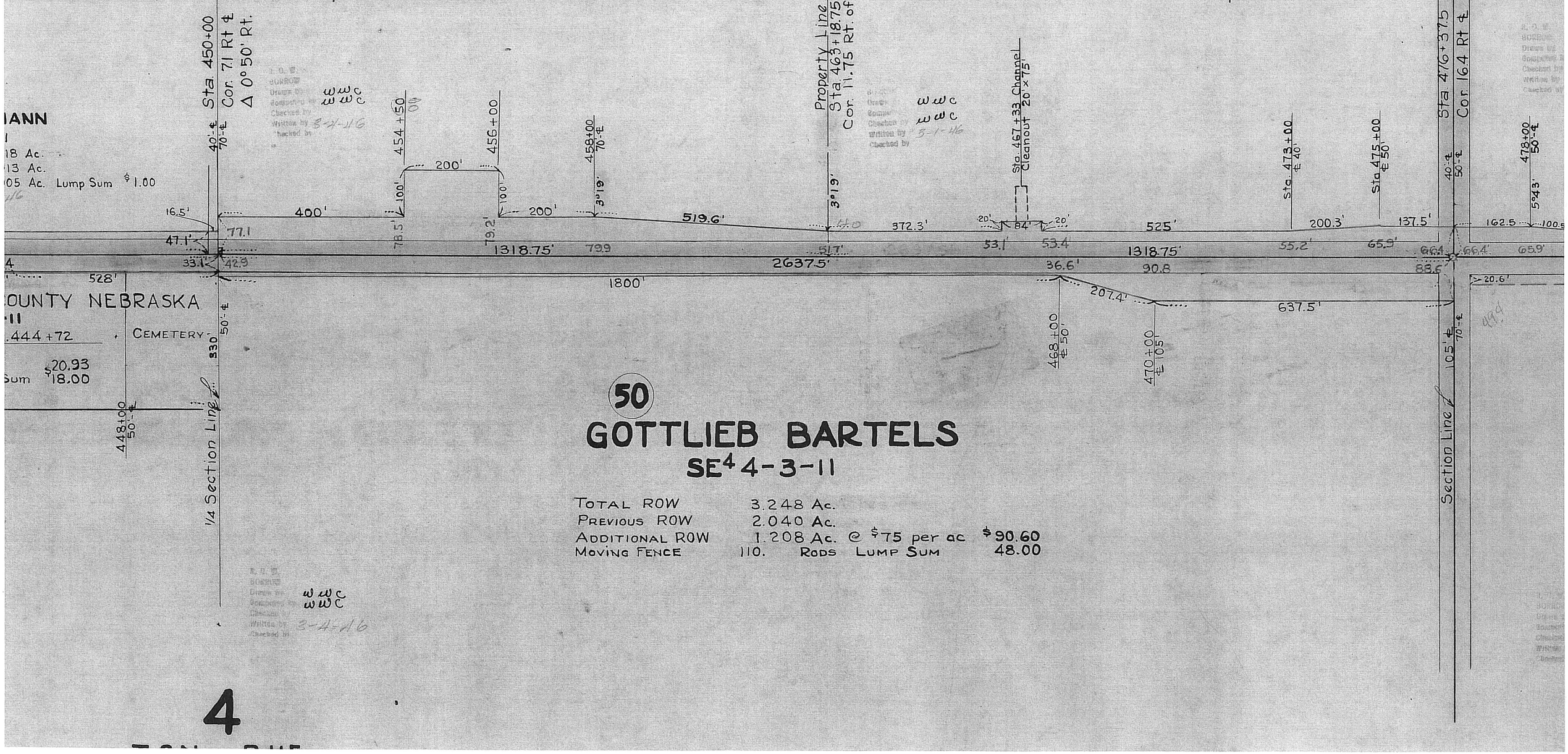

50

GOTTLIEB BARTELS

SE4 4-3-11

TOTAL ROW	3.248 Ac.		
PREVIOUS ROW	2.040 Ac.		
ADDITIONAL ROW	1.208 Ac.	@ $75 per ac	$90.60
MOVING FENCE	110. RODS	LUMP SUM	48.00

4

T. 3 N. – R. 11 E.

...OUNTY NEBRASKA

...11

...444+72

...$20.93

...Sum $18.00

T. 3 N. ~ R. 11 E.
PAWNEE CO.

LHAKE

per ac $52.95
per ac. $2.55

(51) WILHELMINE KETTELHAKE

NW4 10-3-11

TOTAL ROW	3.238 Ac.		
PREVIOUS ROW	2.025 Ac.		
ADDITIONAL ROW	1.213 Ac.	@ $75 per ac	$90.98
MOVING FENCE	240. RODS	Lump Sum	72.00

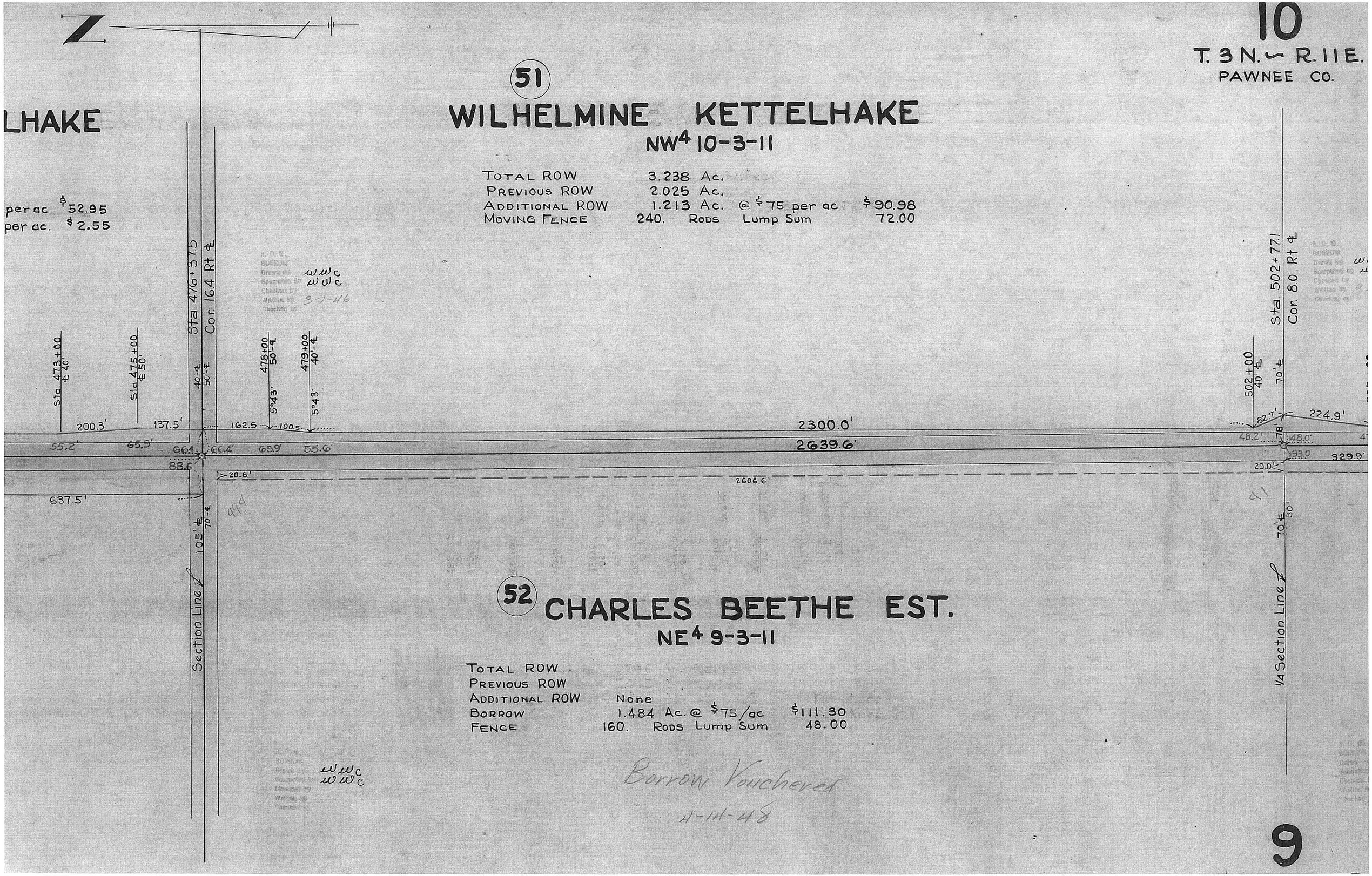

(52) CHARLES BEETHE EST.

NE4 9-3-11

TOTAL ROW			
PREVIOUS ROW			
ADDITIONAL ROW	None		
BORROW	1.484 Ac.	@ $75/ac	$111.30
FENCE	160. RODS	Lump Sum	48.00

Borrow Vouchered
4-14-48

10

T. 3 N. ~ R. 11 E.

PAWNEE CO.

(53)

LOUIS BEETHE

SW4 10-3-11

TOTAL ROW	2.946	Ac.
PREVIOUS ROW	2.013	Ac.
ADDITIONAL ROW	0.933	Ac @ $75 per ac. $69.98

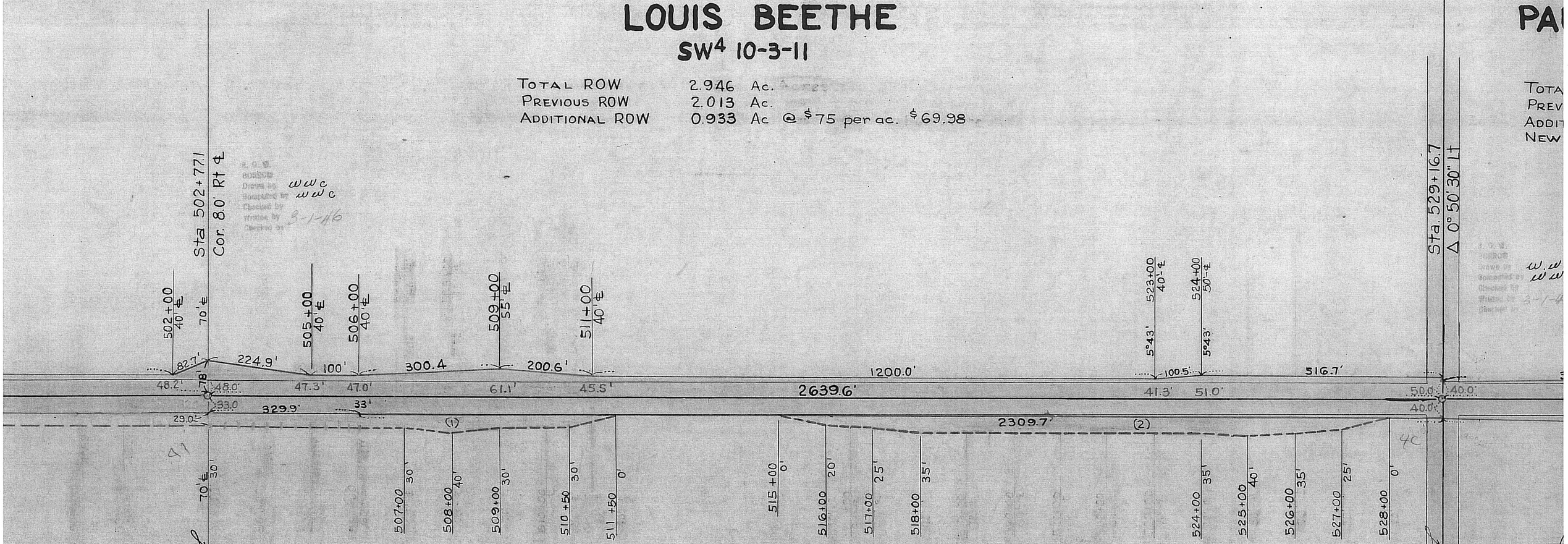

(54)

SOPHIA GEWEKE

SE4 9-3-11

TOTAL ROW	2.185	Ac.	
PREVIOUS ROW	2.005	Ac.	
ADDITIONAL ROW	0.180	Ac. @ $75 per ac.	$13.50
BORROW	1.484	Ac. @ $75 per ac.	111.30
MOVING FENCE	240.	Rods Lump Sum	85.00

(1) (2)
0.589 + 0.895

Borrow Vouchered
4-14-48

9

15

T.3N. ~ R.11E.
PAWNEE CO.

15-3-11

55
PAULINE C. KAMEN ET AL
NW4 NW4 15-3-11

TOTAL ROW	1.363 Ac.	
PREVIOUS ROW	1.005 Ac.	
ADDITIONAL ROW	0.358 Ac. @ $75 per ac	$26.85
NEW FENCE	80. Rods Lump Sum	64.00

57
WILBER BRANEK
SW4 NW4 15-3-11

TOTAL ROW	1.447 Ac.	
PREVIOUS ROW	1.000 Ac.	
ADDITIONAL ROW	0.447 Ac. @ $75 per Ac.	$33.53
FENCE payment included in NW4 SW4 15-3-11		

1956 PURCHASE
SW4 NW4, Sec 15, T3N-R11E
Easement 0.02 Ac.
NW4 SW4 Sec 15, T3N-R11E
Easement 0.03 Ac.
SUMMARY 0.05 Ac.
Lump Sum, $30.00

Sta. 529+16.7
Δ 0°50'30" Lt
Sta. 542+36.7
Cor. 4.4' Lt. ℄
Sta. 555+56.8
Cor. 5.3' Rt. ℄
45'-℄
40'-℄
Section Line
Pl. on Sec. Cor.
1/4-1/4 Section Line
1/4 Section Line
516.7'
383.4'
400'
336.7'
863.4'
456.8'
913.3'
1320.1'
1320.0'
683.5'
636.9'
1320.1
535+00 50'-℄
539+00 50'-℄
551+00 50'-℄
525+00 40'
526+00 35'
527+00 25'
528+00 0'
536+00 55'-℄
W.W.C.
3-1-46
10-5-54

56
SOPHIA GEWEKE
N2 NE4 16-3-11

TOTAL ROW	1.543 Ac.	
PREVIOUS ROW	1.005 Ac.	
ADDITIONAL ROW	0.538 Ac. @ $75 per ac.	$40.35
FENCE MOVING payment included in SE4 9-3-11		

58
FLORENCE GOTTULA
S2 NE4 16-3-11

TOTAL ROW	1.274 Ac.	
PREVIOUS ROW	1.000 Ac.	
ADDITIONAL ROW	0.274 Ac. @ $75 per ac.	$20.55
FENCE payment included in N2 SE4 16-3-11		

16

15

T. 3 N. ~ R. 11 E.

PAWNEE CO.

NEK

per Ac. $33.53

3-11

E

TULA

per ac. $ 20.55

-3-11

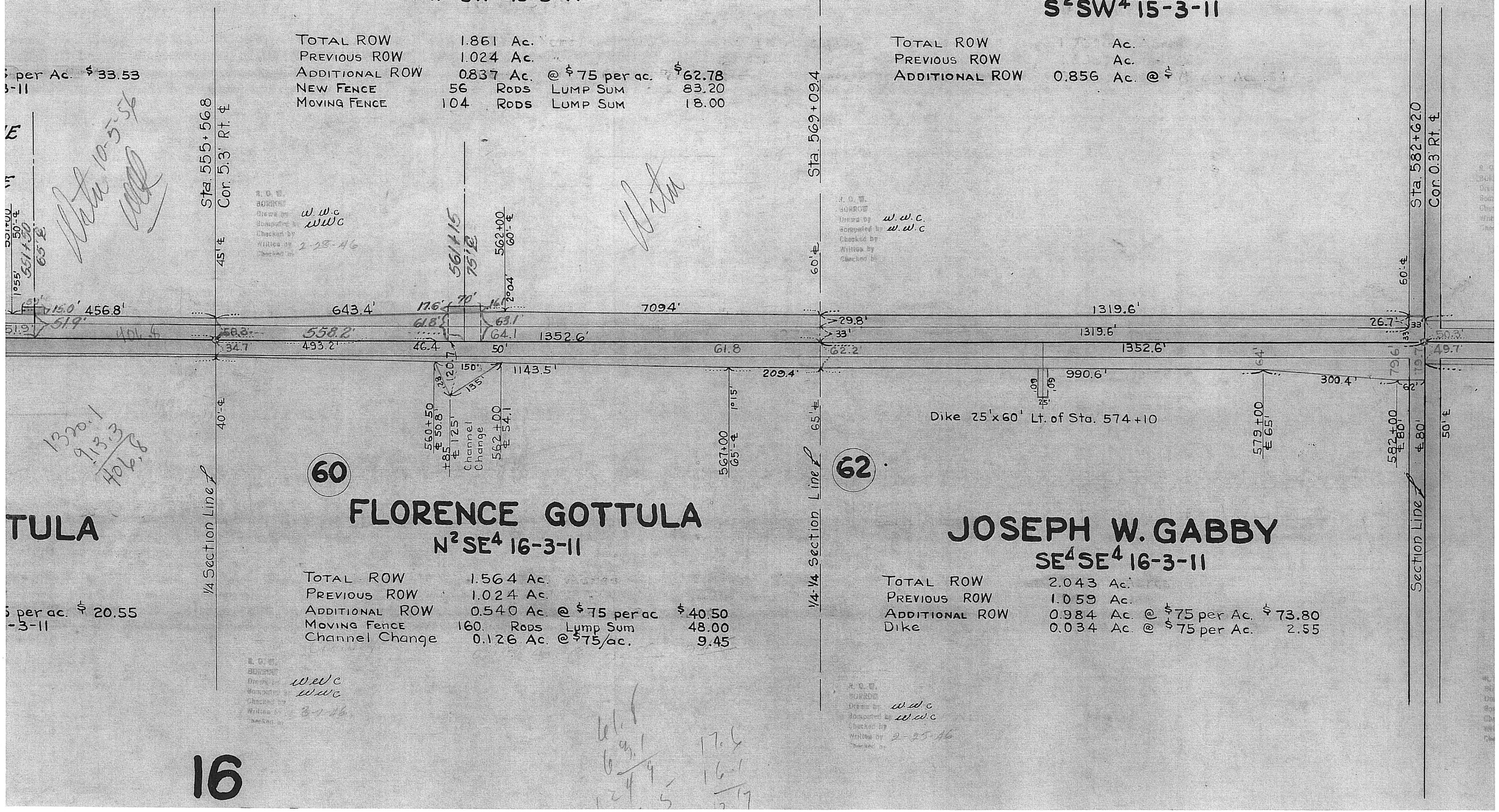

59

WILBER BRANEK

NW4SW4 15-3-11

Total ROW	1.861 Ac.			
Previous ROW	1.024 Ac.			
Additional ROW	0.837 Ac.	@ $75 per ac.		$62.78
New Fence	56	Rods	Lump Sum	83.20
Moving Fence	104	Rods	Lump Sum	18.00

60

FLORENCE GOTTULA

N2SE4 16-3-11

Total ROW	1.564 Ac.			
Previous ROW	1.024 Ac.			
Additional ROW	0.540 Ac.	@ $75 per ac		$40.50
Moving Fence	160.	Rods	Lump Sum	48.00
Channel Change	0.126 Ac.	@ $75/ac.		9.45

61

CONDEMNATION

HENRY L. GOTTULA

S2SW4 15-3-11

Total ROW		Ac.
Previous ROW		Ac.
Additional ROW	0.856	Ac. @ $

62

JOSEPH W. GABBY

SE4SE4 16-3-11

Total ROW	2.043 Ac.			
Previous ROW	1.059 Ac.			
Additional ROW	0.984	Ac.	@ $75 per Ac.	$73.80
Dike	0.034	Ac.	@ $75 per Ac.	2.55

16

22

T. 3 N. – R. 11 E
PAWNEE CO.

TULA

(63)

LEONARD C. GOTTULA

NW4 22-3-11

TOTAL ROW	4.166	Ac.		
PREVIOUS ROW	2.017	Ac.		
ADDITIONAL ROW	2.149	Ac.	@ $75 per ac	$161.18
MOVING FENCE	160.	RODS	Lump Sum	55.00

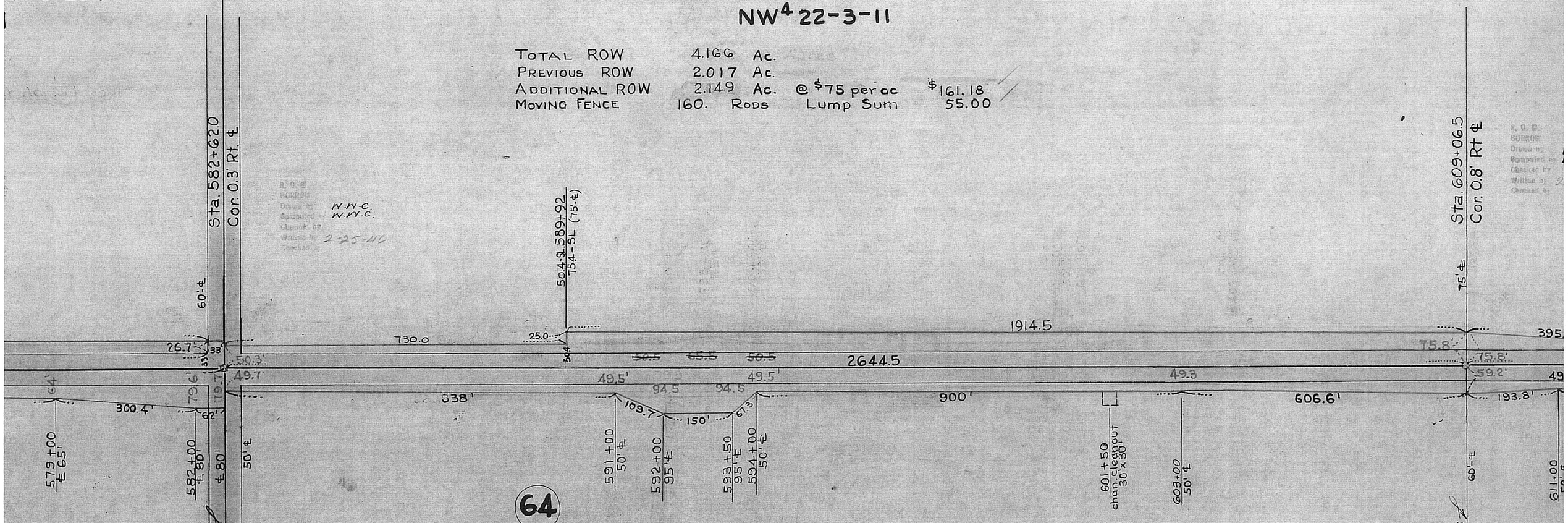

(64)

EDWARD J. BRANEK & EMMA BRANEK

E2 NE4 21-3-11

TOTAL ROW	3.305	Ac.		
PREVIOUS ROW	2.017	Ac.		
ADDITIONAL ROW	1.389	Ac.	@ $75 per ac.	$104.18
MOVING FENCE	160	RODS	Lump Sum	100.00
CHANNEL CLEANOUT	0.021	Ac.	@ $75 per ac.	1.58

BBY

er Ac. $73.80
er Ac. 2.55

21

22

T. 3 N. – R. 11 E

PAWNEE CO.

N

65

AUGUST KETTELHAKE ET AL

SW4 22-3-11

TOTAL ROW	2.642 Ac.		
PREVIOUS ROW	2.016 Ac.		
ADDITIONAL ROW	0.626 Ac.	@ $75 per Ac.	$46.95
CHANNEL Cleanout	0.021 Ac.	@ $75 per Ac.	1.58
CHANNEL CHANGE	0.064 Ac.	@ $75 per Ac.	4.80
MOVING FENCE	160 Rods	Lump Sum	50.00

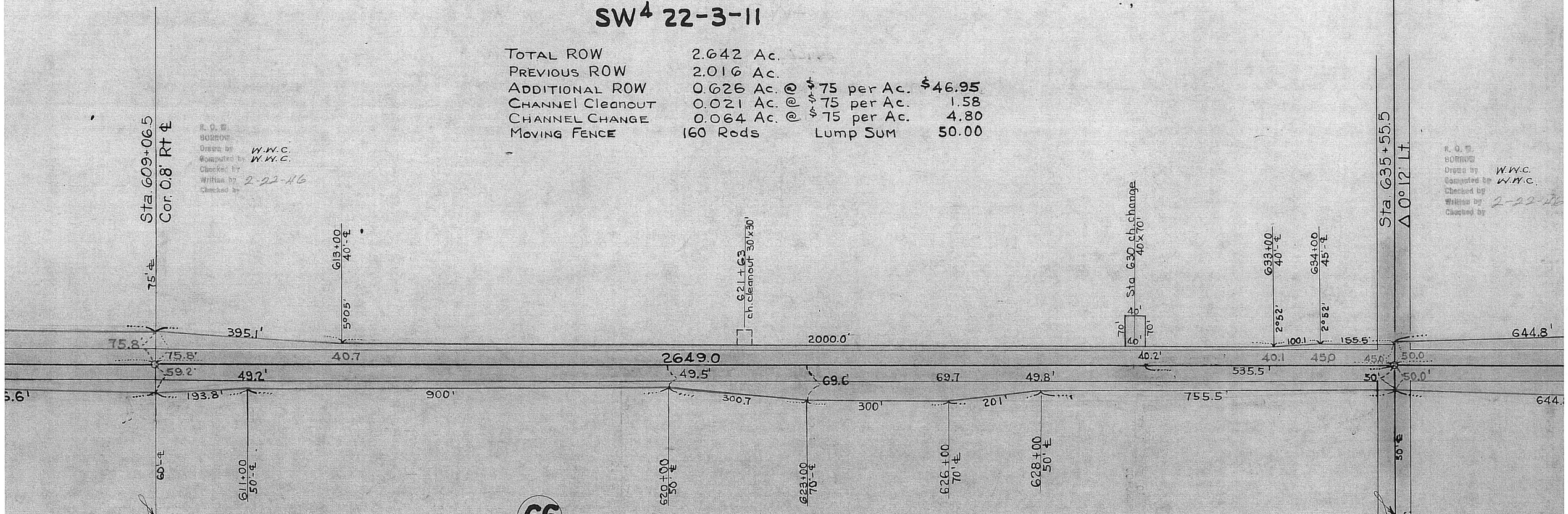

66

ANNA JOSIE PUHALLA

E2SE4 21-3-11

TOTAL ROW	3.288	Ac.	
PREVIOUS ROW	2.020	Ac.	
ADDITIONAL ROW	1.268	Ac. @ $75 per ac.	$95.10
Fence (New)	100. Rods	Lump Sum	80.00

21

27

T. 3 N. ~ R. 11 E

PAWNEE CO.

JOSIE NEMEC

(67)

W²NW⁴ 27-3-11

TOTAL ROW	3.070 Ac.		
PREVIOUS ROW	2.012 Ac.		
ADDITIONAL ROW	1.058 Ac.	@ $75 per Ac.	79.35
NEW FENCE	160. Rods	Lump Sum	180.00

R. O. W.
BORROW
Drawn by W.W.C.
Computed by W.W.C.
Checked by
Written by 2-22-46
Checked by

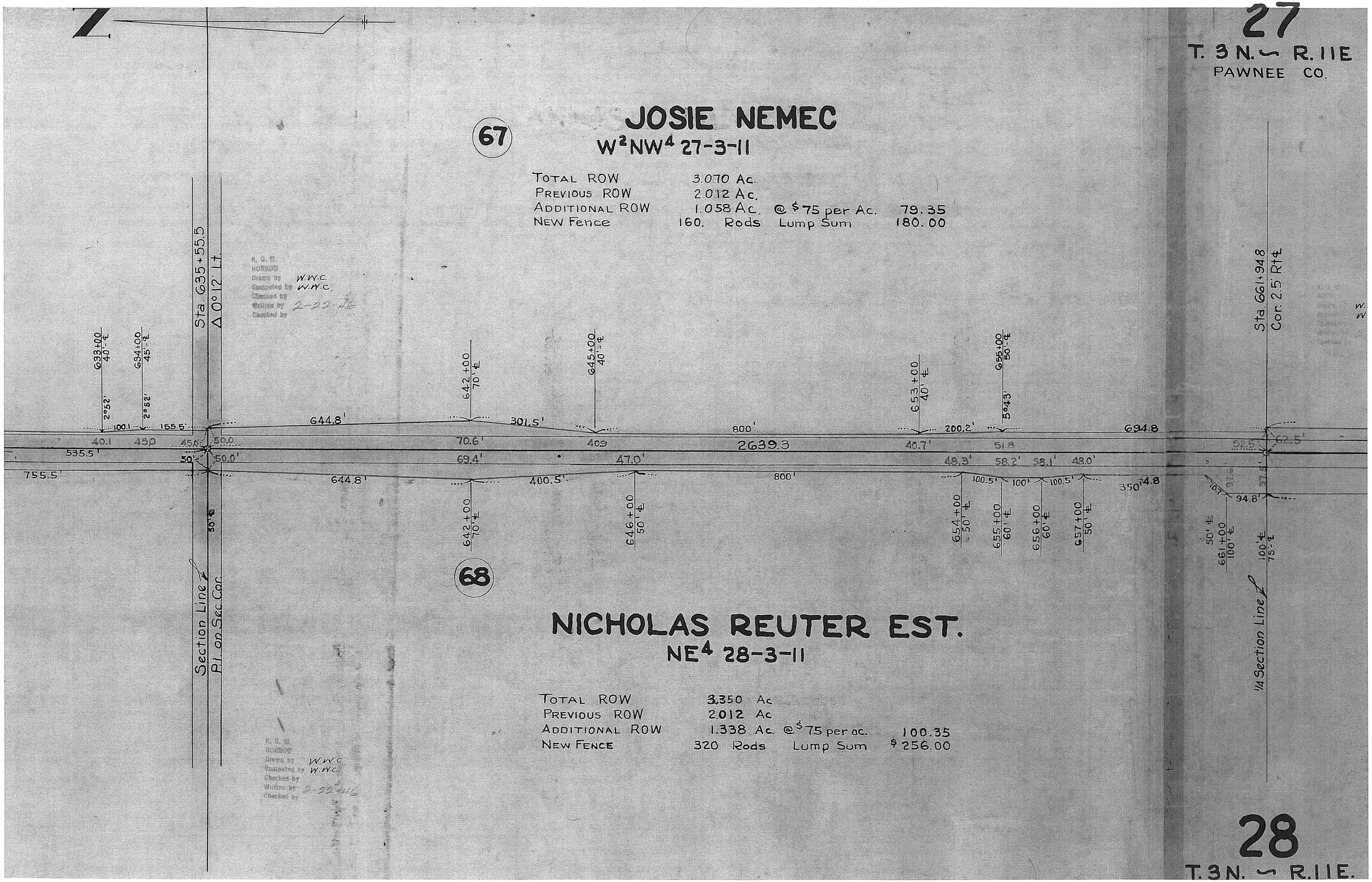

(68)

NICHOLAS REUTER EST.

NE⁴ 28-3-11

TOTAL ROW	3.350 Ac		
PREVIOUS ROW	2.012 Ac		
ADDITIONAL ROW	1.338 Ac.	@ $75 per ac.	100.35
NEW FENCE	320 Rods	Lump Sum	$256.00

R. O. W.
BORROW
Drawn by W.W.C.
Computed by W.W.C.
Checked by
Written by 2-22-46
Checked by

28

T. 3 N. ~ R. 11 E.

27

T. 3 N. ~ R. 11 E

PAWNEE CO.

69

LEO L. BURGERT

SW4 27-3-11

TOTAL ROW	8.830 Ac.		
PREVIOUS ROW	3.408 Ac.		
ADDITIONAL ROW	5.422 Ac.	@ $75/ac	406.65
SEGREGATION	2.8 Ac	Lump Sum	200.00
Fence New	80 Rods	Lump Sum	68.00
Fence (Move & Replace)	125 Rods	Lump Sum	75.00

PROJECT SPLIT

F 454 (1) $657.00

F 454 (2) $92.65

Sec. Cor. 3.9' Nor. & 0.6' W. P. I.
P. I. Sta. 688+65.1 = 114+55.5
Δ 89° 52' Lt.
D 5° 44'
T 996.98'
Lc. 1567.5'

Segregation 2.8 acres

P.T. Sta. 694+35.58 = Sta 124+51.98 (ahead)
Sec. Line 2.4 Lt. ℄

Sta. 661+94.8 Cor. 2.5' Rt ℄

P.C. 678+68.1 Sec. Line 1.3' Rt. ℄

Equa. Sta. 678+68.1 (Proj.) = Sta. 778+68.1 (Sem Tdn)

Section Line

1/4 Section Line

70

NICHOLAS REUTER EST.

SE4 28-3-11

TOTAL ROW	3.730 Ac.	
PREVIOUS ROW	1.898 Ac.	
ADDITIONAL ROW	1.832 Ac. @ $75 per ac.	$137.40
Fence included in NE4 28-3-11		

28

T 3 N ~ R 11 E

27

T. 3 N. R. 11 E

PAWNEE CO

69

STOP PROJ. F 454 (1)

BEGIN PROJ. F 454 (2)

LEO L. BURGERT

SW4 27-3-11

Total Right of Way 1.954
Previous " " " 1.167
Additional " " " 0.787

This ROW is included in payment of $406.65 for ROW in SW4 27-3-11 under proj. F 451 (1)

WWC
WWC
2-20-46 (603)



VIOLET M. BINDER

PROJECT SPLIT

Project F 454 (1) $40.00 0.29 ac
Project F 454 (2) $292.93

72

VIOLET M. BINDER

E2 NW4 34-3-11

TOTAL ROW 2.965 Acres
PREVIOUS ROW 1.736 "
ADDITIONAL ROW 1.229 " @ $75 Per Ac. $92.18
Fence See NE4 34-3-11

WWC
WWC
2-20-46 (603)

34

T. 3 N. R. 11 E

27

T. 3 N. — R. 11 E

PAWNEE CO

73

WILLIAM MACHA EST.

W² SE⁴ 27-3-11

TOTAL ROW	1.783 Ac.		
PREVIOUS ROW	0.999 Ac.		
ADDITIONAL ROW	0.793 Ac. @ $75/ac	$59.48	
Move & Replace Fence	80 Rods	Lump Sum	60.00

Above payment includes temporary fence

or ROW

NDER

@ $75 Per Ac. $92.18

Sta. 1140+92.6 Cor. on ℄

1/4-1/4 Section Line

Sta. 1154+11.3

1/4 Section Line

Section Line

1139+00 50' ℄ | 65' ℄ | 75' ℄ | 1145+38 60' ℄ | 1150+00 60' ℄ | 45' ℄ | 1158+00 70' ℄ | 55' ℄ | 50' ℄

193.2' | 447.9' | 462' | 411.3' | 388.7' | 930.1'

49.7' | 65' | 75' | 60.8' | 61.6' | 46.8 | 72.3' | 58.6' | 43.6'

1318.7' | 1318.7'

2637.4'

75' | 39.4' | 63.8' | 43.7' | 57.8' | 46.4' | 36.4'

518' | 446.5' | 462.7' | 411.8' | 289.1' | 1030'

75' ℄ | 1145+38 40' ℄ | 1150+00 65' ℄ | 45' ℄ | 1157+00 60' ℄ | 50' ℄

74

VIOLET M. BINDER

NE⁴ 34-3-11

TOTAL ROW	3.208	Acres		
PREVIOUS ROW	1.998	"		
ADDITIONAL ROW	1.210	"	@ $75 Per Acre	$90.75
NEW FENCE	12	Rods	LUMP SUM	15.00
MOVING & REPLACING FE.	240	Rods	LUMP SUM	135.00

ABOVE PAYMENT FOR FENCE INCLUDES PAYMENT FOR ONE PINE TREE

75

LOUISA BURGERT DAVENPORT

E² SE⁴ 27-3-11

TOTAL ROW	1.929 Ac.		
PREVIOUS ROW	0.999 Ac.		
ADDITIONAL ROW	0.930 Ac. @ $75/ac	69.75	
DAMAGE TO YARD & SHRUBS		LUMP SUM	35.00

Sta. 1167+30.0 Cor. 3.6 Rt ℄

LOU HAVERKAMP

SE⁴ SE⁴ 27-3-11 & W. 19 ac SW⁴ SW⁴ 2

Removing & Replacing Fence only $78.6

W. 19

TOTAL R

PREVIOUS

ADDITION

34

T. 3 N. — R. 11 E

LOU HAVERKAMP
27-3-11 & W.19ac SW4SW4 26-3-11
Removing & Replacing Fence only $78.63 (of the $150 contract)

LOU HAVERKAMP
E 21 ac. SW4SW4 & SE4SW4 26-3-11
Removing & Replacing Fence $71.37 (of the $150 contract)

SCHOOL DISTRICT NO. 33
264'x165' IN SE4SW4 SEC. 26-3-11
Total Right of Way 0.235 Ac.
Previous " " " 0.204 Ac.
Additional " " " 0.031 Ac.
Fence (moving) 16 rods

26

T. 3 N. ~ R. 11 E.
PAWNEE CO.

AVENPORT

W.19 Ac. SW4SW4

TOTAL ROW 0.626 Ac.
PREVIOUS ROW 0.480 "
ADDITIONAL ROW 0.146 " @ $75 ac
$10.95

78

LENA DARBY

EAST 21 Ac. SW4SW4 & SE4SW4 26-3-11

TOTAL ROW	2.226	Acres				
PREVIOUS ROW	1.343	"				
ADDITIONAL ROW	0.883	"	@ $75	Per Acre	$66.23	Proj. 454-A(1)
ADDITIONAL ROW		"	@	Per Acre		Proj. 473-A(1)

PROJ. F 454 (2) PROJ. F 473 (1)

WWC
WWC
2-9-46

PROJECT SPLIT

	F 454 (2)	F 473 (1)	
ROW	$23.23	43.00	LENA DARBY
FENCE	28.77	42.60	LOU HAVERKAMP

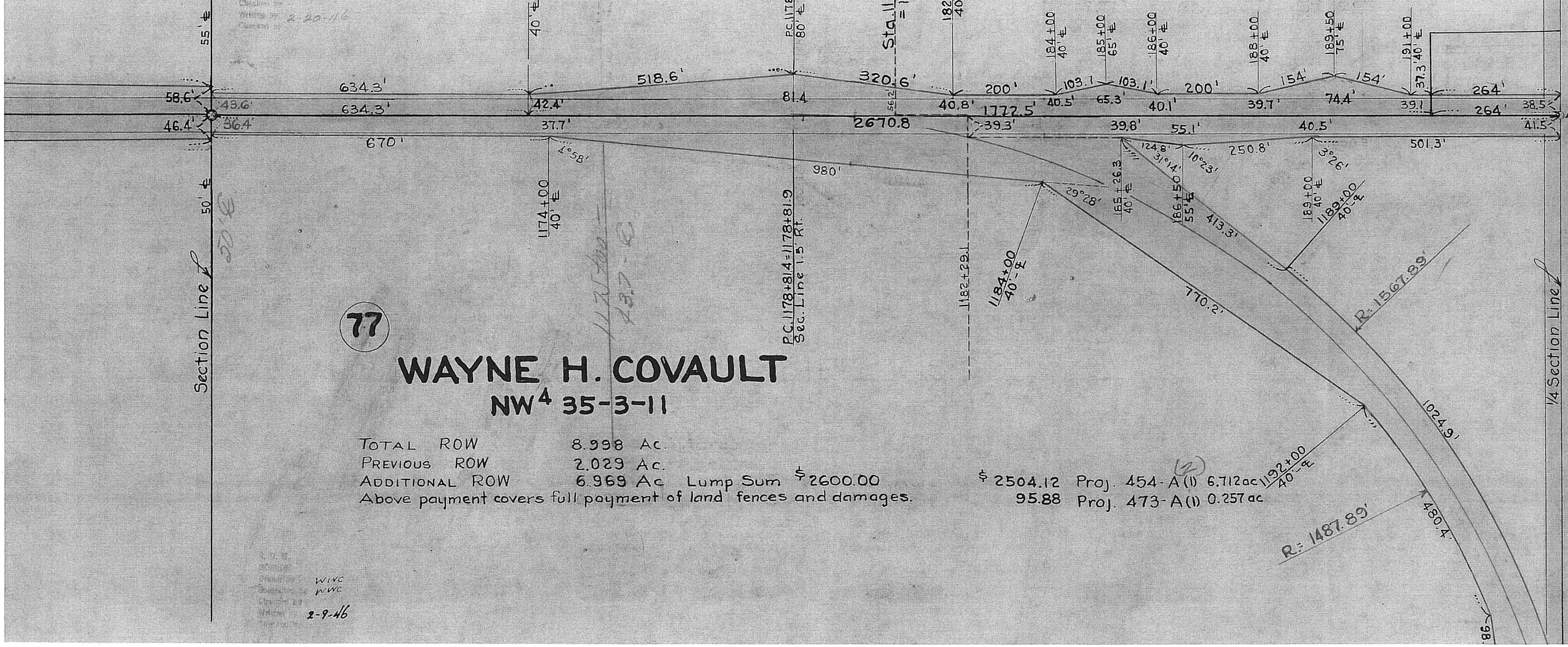

77

WAYNE H. COVAULT

NW4 35-3-11

TOTAL ROW	8.998 Ac.	
PREVIOUS ROW	2.029 Ac.	
ADDITIONAL ROW	6.969 Ac	Lump Sum $2600.00

Above payment covers full payment of land fences and damages.

$2504.12 Proj. 454-A(1) 6.712 ac
95.88 Proj. 473-A(1) 0.257 ac

WWC
WWC
2-9-46

79

EMMETT H. WENZL

NE4 35-3-11

35

T. 3 N. – R. 11 E.

PAWNEE CO.

Written 2-9-46

TOTAL ROW
PREVIOUS ROW
ADDITIONAL ROW

Total ROW 3.727 Ac.
Previous 1.972 Ac.
Additional 1.755 Ac. @ $90/ac. $157.95
Fence, Tree & Yard Damage (See Proj F 473 (1) – same subdivision)

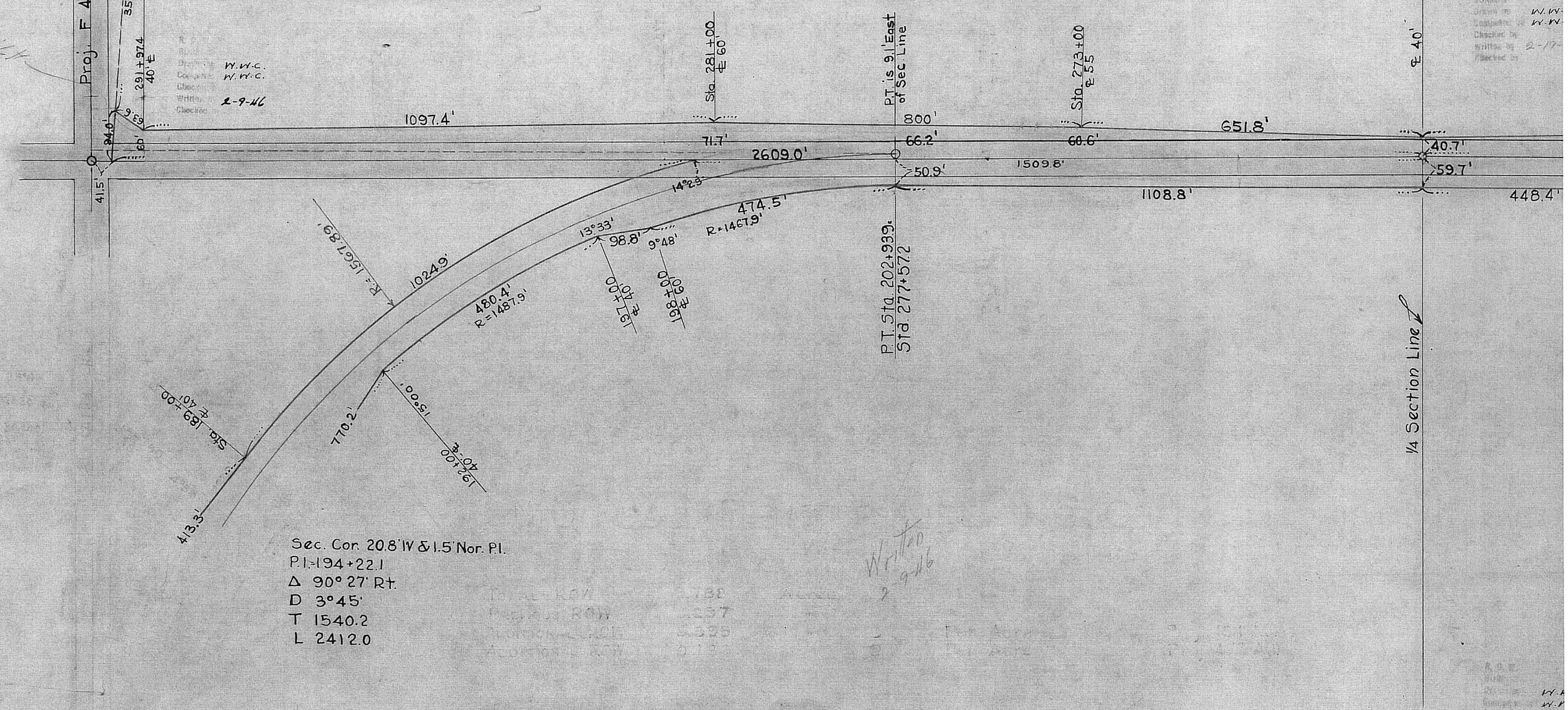

Sec. Cor. 20.8' W & 1.5' Nor. P.I.
P.I.-194+22.1
Δ 90° 27' Rt.
D 3°45'
T 1540.2
L 2412.0

Written 2-9-46

35

35

T. 3 N. — R. 11 E.

PAWNEE CO.

(80)

NELLIE STEINAUER & LOIS CALDWELL

SE4 35-3-11

TOTAL ROW	2.924	Acres
PREVIOUS ROW	2.020	"
ADDITIONAL ROW	0.904	" @ $75/ac. $67.80

160 rods new fence L.S. $250.00

Paid to FRED WOOD

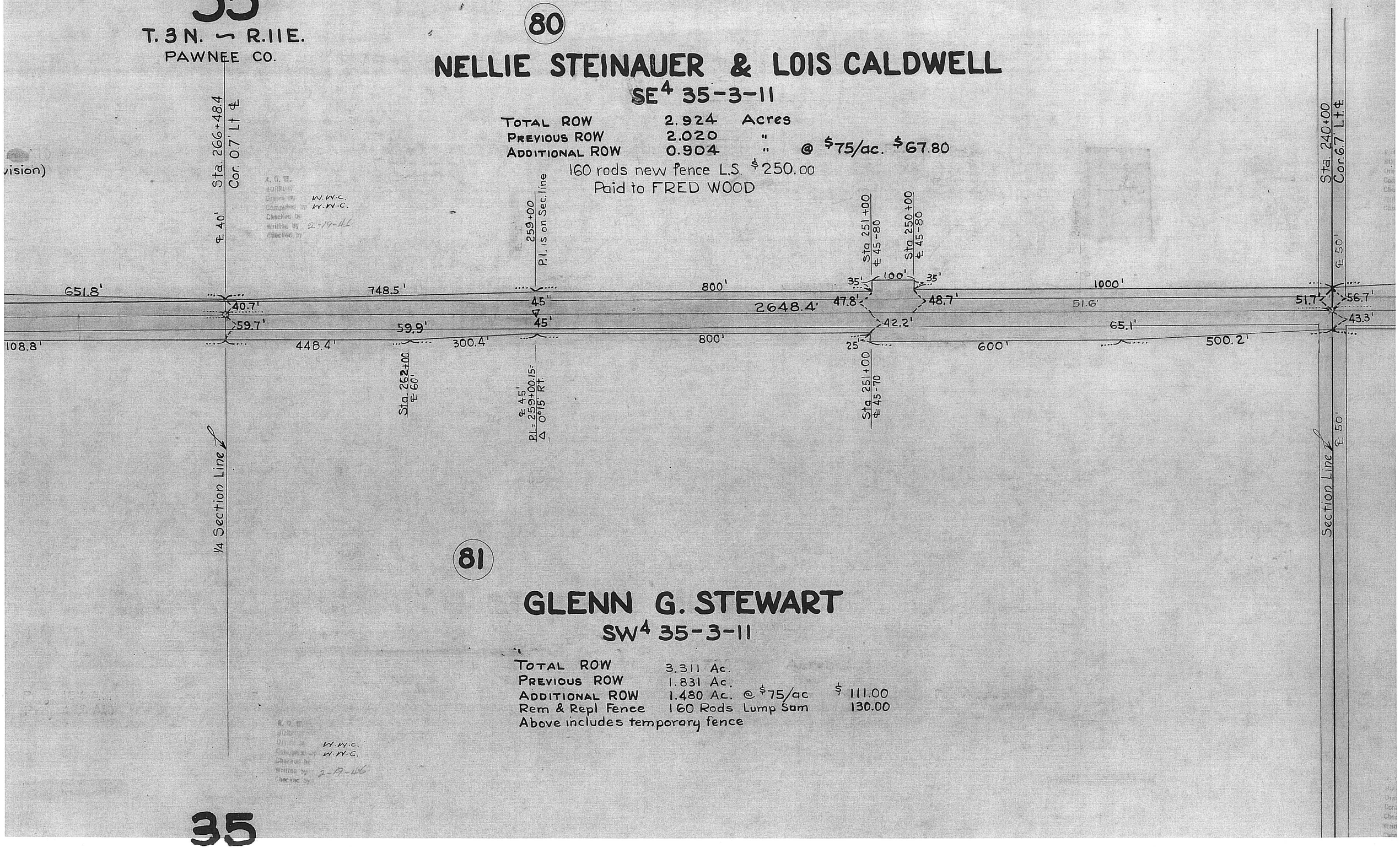

(81)

GLENN G. STEWART

SW4 35-3-11

TOTAL ROW	3.311 Ac.	
PREVIOUS ROW	1.831 Ac.	
ADDITIONAL ROW	1.480 Ac. @ $75/ac	$ 111.00
Rem & Repl Fence	160 Rods Lump Sum	130.00

Above includes temporary fence

35

82

JAMES KOTALIK

NE4 2-2-11

TOTAL ROW	4.398 Ac.		
PREVIOUS ROW	2.016 Ac.		
ADDITIONAL ROW	1.382 Ac.	@ $75/ac	$103.65
REM. & REPL. FENCE	160 RODS	Lump Sum	110.00

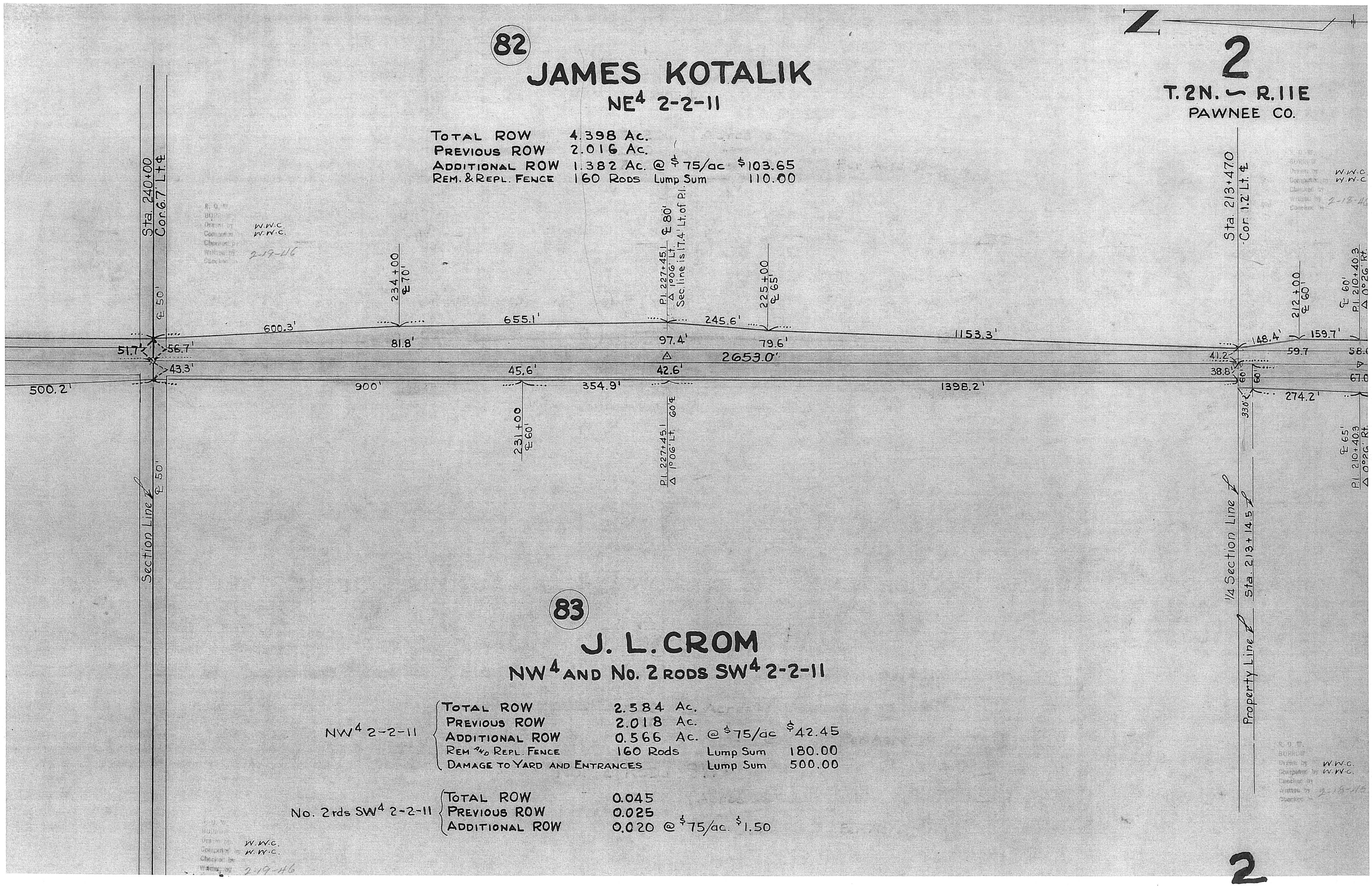

83

J. L. CROM

NW4 AND No. 2 RODS SW4 2-2-11

NW4 2-2-11	TOTAL ROW	2.584 Ac.		
	PREVIOUS ROW	2.018 Ac.		
	ADDITIONAL ROW	0.566 Ac.	@ $75/ac	$42.45
	REM AND REPL. FENCE	160 Rods	Lump Sum	180.00
	DAMAGE TO YARD AND ENTRANCES		Lump Sum	500.00
No. 2 rds SW4 2-2-11	TOTAL ROW	0.045		
	PREVIOUS ROW	0.025		
	ADDITIONAL ROW	0.020	@ $75/ac.	$1.50

2

2

T. 2N. — R. 11E

PAWNEE CO.

84

CLARENCE J. STONEBERGER

SE4 2-2-11

TOTAL ROW	2.836 Ac.	
PREVIOUS ROW	2.014 Ac.	
ADDITIONAL ROW	0.812 Ac. @ $75/ac	$60.90
REM. AND REPL. FENCE	145 Rods Lump Sum	173.00



85

CHARLES J. WENZL

PT. SW4 2-2-11

TOTAL ROW	3.278	Acres		
PREVIOUS ROW	1.990	Acres		
ADDITIONAL ROW	1.288	Acres	@ $75	Per Acre $96.60
BORROW	0.204	Acres	@ 75	Per Acre 15.30
REM & REPL. FENCE	160 RODS		LUMP SUM	184.30
New ROW (Jan. 46) — Total	0.627	Acres		
New ROW (Jan. 46) — Previous	0.023	Acres		
New ROW (Jan. 46) — Additional	0.604	Acres	@ $75.00 per ac.	45.30

Written 4-12-47

2

86

JOHN PATTISON

N²NE⁴ 11-2-11

11

T. 2 N. – R. 11 E

PAWNEE CO.

88

TOTAL ROW 1.740 Ac.
PREVIOUS ROW 0.862 "
ADDITIONAL ROW 0.878 " @ 75/ac $65.85
Mov & Repl. Fence 50 Rods Lump Sum $ 20.00
Additional ROW (Jan. 46) 0.20 @ 75.00 for ac 15.00

Written 4-12-47

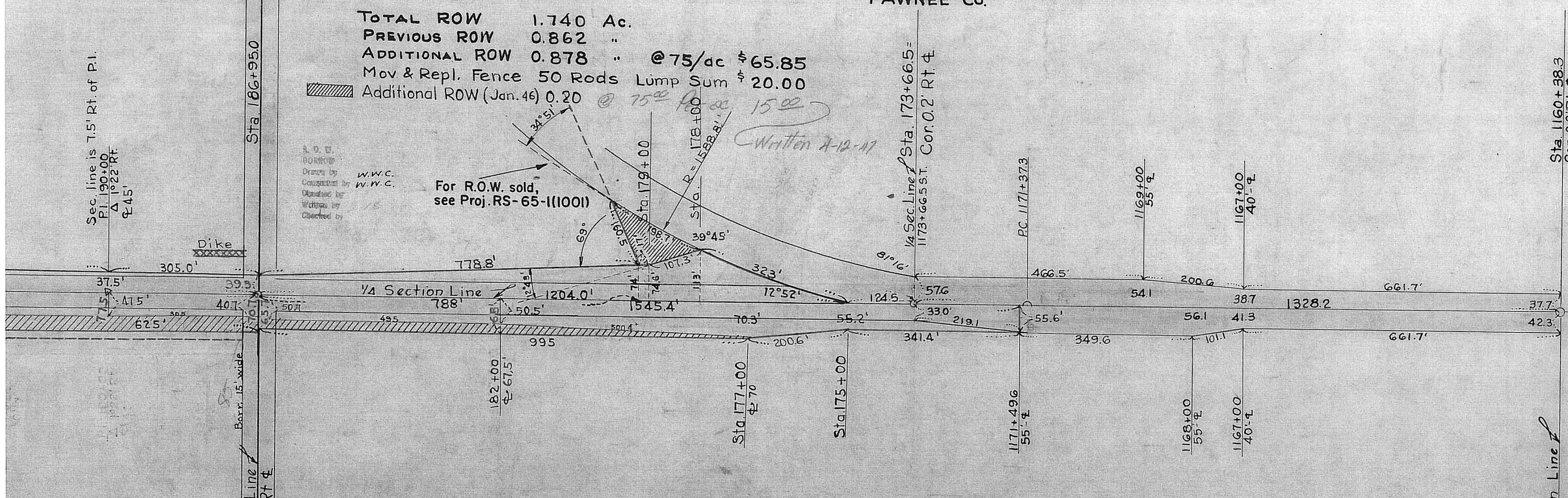

87 Franklin R.

PETER THOMAS

NW⁴ 11-2-11

TOTAL ROW		1.865	Acres		
PREVIOUS ROW		1.147	"		
ADDITIONAL ROW		0.718	"	@ 75	Per Acre $53.85
REPLACING FENCE		50 RODS	LUMP SUM		20.00
New ROW	Total	0.285	Acres		
	Previous	0.011	Acres		
Jan. 1946	Additional	0.274	Acres	@ 75 per acre	20.55

Out

Written 4-12-47

Written 4-12-47

11