STATE OF NEBRASKA
DEPARTMENT OF ROADS

PLANS FOR RIGHT OF WAY
STATE HIGHWAY

RS – 65-1(1001)
TABLE ROCK – WEST
PAWNEE COUNTY

FUNDS

R.O.W. A.F.E.

INDEX OF SHEETS

SHEET NO. 1 TITLE PAGE
" " 2 TRACTS

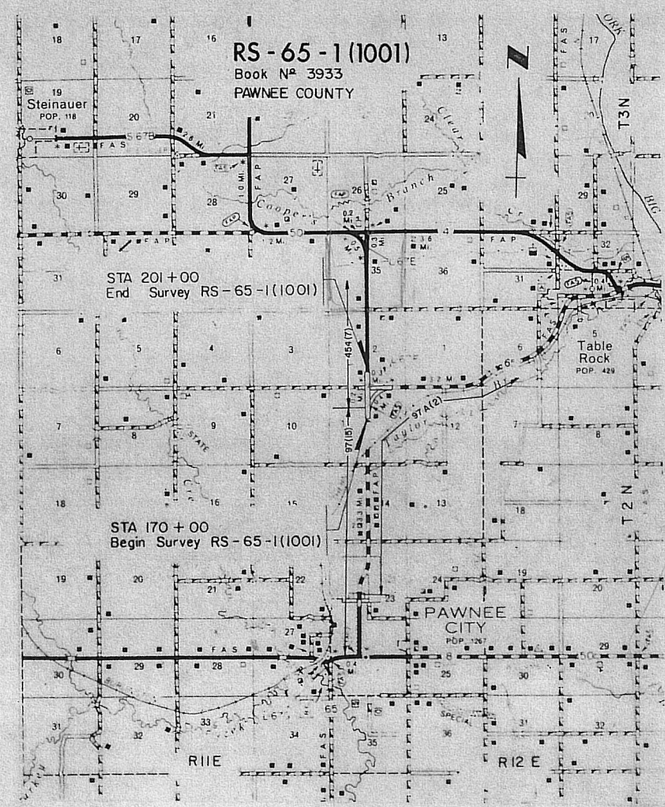

LEGEND

PREVIOUS R.O.W.	Prev. R.O.W.
NEW R.O.W. NON-CONTROLLED ACCESS	New R.O.W.
NEW R.O.W. CONTROLLED ACCESS	New R.O.W. & C.A.
PREVIOUS CONTROLLED ACCESS	Prev. C.A.
LIMITS OF CONSTRUCTION	L.O.C.
CHANNEL CHANGE OR CLEANOUT	Perm. or Temp. Ease. For
DIKE	Perm. or Temp. Ease. For
FILL OR CUT ENCROACHMENT	Perm. or Temp. Ease. For
RAILROAD EASEMENT	Perm. or Temp. Ease. For
TEMPORARY EASEMENTS – BORROW, CONST., HAUL ROAD, DETOUR, WASTE DISPOSAL, ETC.	Temp. Ease. For

PREVIOUS R.O.W.	
NEW R.O.W. NON-CONTROLLED ACCESS	
NEW R.O.W. CONTROLLED ACCESS	
PERM. CHANNEL EASEMENT	
PERM. FILL ENCROACHMENT	
RAILROAD EASEMENT	
PERM. EASE. EXCEPT CHANNEL	
TEMP. EASEMENTS – BORROW, CONST., HAUL ROAD, DETOUR, WASTE DISPOSAL, ETC.	
EXCESS TAKING	

CONVENTIONAL SIGNS

STATE OR COUNTY LINE		BASE OR SURVEY LINE	
CITY OR VILLAGE LIMITS		DIKE	XXXXXXXXXXXXXXXXXXXX
SECTION LINE		EXISTING CULVERTS	
FENCE LINE		NEW CULVERTS	
GUARD RAIL		POWER POLE	
RAILROAD		TELEPHONE OR TELEGRAPH POLE	
RAILROAD RIGHT OF WAY LINE		HEDGE	
TRAVELED WAY		TREES	

EQUATION

EXCEPTIONS

FROM STA.	TO STA.	INCLUDED IN THIS LAYOUT

TOTAL NET LENGTH OF EXCEPTIONS	FEET	
TOTAL NET LENGTH OF PROJECT	3100 FEET	0.59 MILES

OWNERSHIP RECORD

TRACT NO.	OWNER	DESCRIPTION	TOTAL AREA	TOTAL TAKING	NEW TAKING	EXCESS LAND	EASEMENT PERM.	EASEMENT TEMP.	REMAINDER LEFT	REMAINDER RIGHT	SHEET NO.
1	LEE H. & CAROLYN S. ROTTMAN, H.&W., J.T.	NW^4 Sec. 11						0.04 Ac.			3
2	LEE K. & JO ANNE ANDREWS, H.&W., J.T.	N^2NE^4 Sec. 11	75.26 Ac.±	2.09 Ac.	0.76 Ac.			0.82 Ac.	6.8 Ac.±	66.37 Ac.±	3
3	ARNOLD A., GWENDOLYN M. & STANLEY G. WIEGERT, J.T.	SE^4 Sec. 2	160.0 Ac.±	2.29 Ac.	1.17 Ac.				157.71 Ac.±		3
4	ALVIN D. KENT	Pt. E^2NE^4 & Pt. NE^4SE^4 Sec. 6					0.24 Ac.				4
5	WILLIAM G. TOMEK	NE^4SW^4, N^2SE^4, Pt. NW^4, 5.25 Ac. NE^4 Sec. 5					0.24 Ac.				4

REVISIONS

REVISION NO.	SHEET NO.	TRACT NO.	DATE	BY	BUREAU APPROVAL YES (DATE)	NO
1	3	2 & 3	Febr. 14, 1978	J.E.M.		
2	3	2 & 3	March 27, 1978	J.E.M.		
3	3	2 & 3	May 24, 1978	J.E.M.		

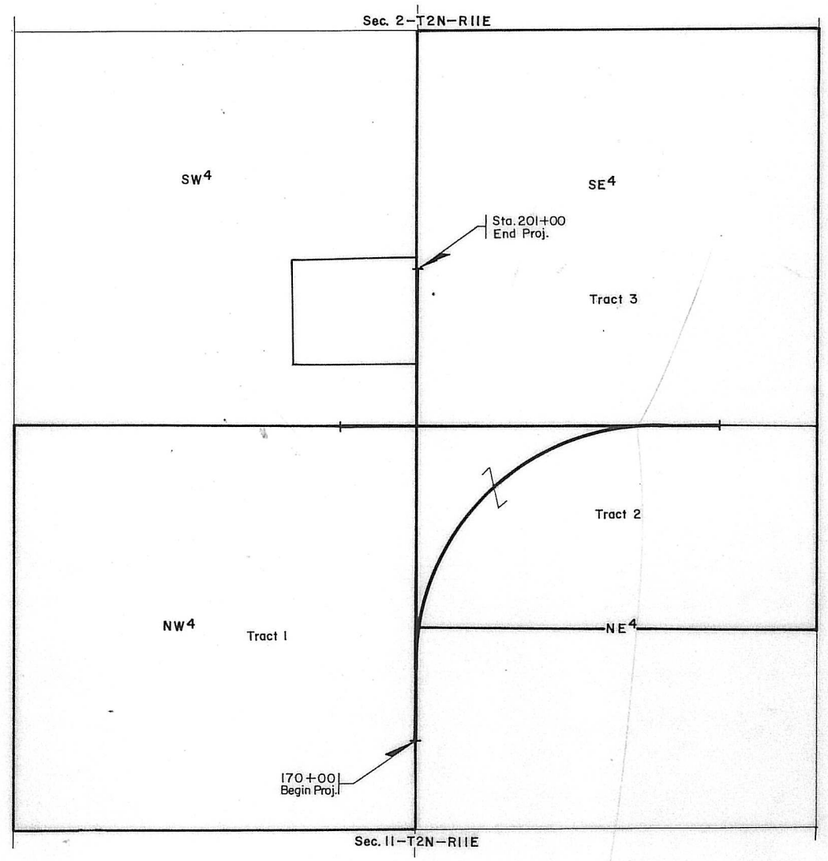

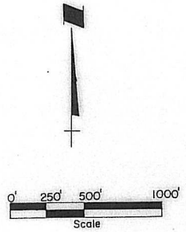

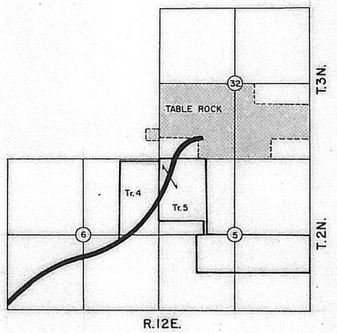

RS-65-1 (1001)				3
PAWNEE COUNTY				
REV. NO.	TR. NO.	DATE	EXPLANATION	BY
1	2 & 3	2-14-78	R.O.W. Chgd.	J.E.M.
2	2 & 3	3-27-78	R.O.W. Chgd.	J.E.M.
3	2 & 3	5-24-78	R.O.W. Chgd. Again & T.E. Added	J.E.M.

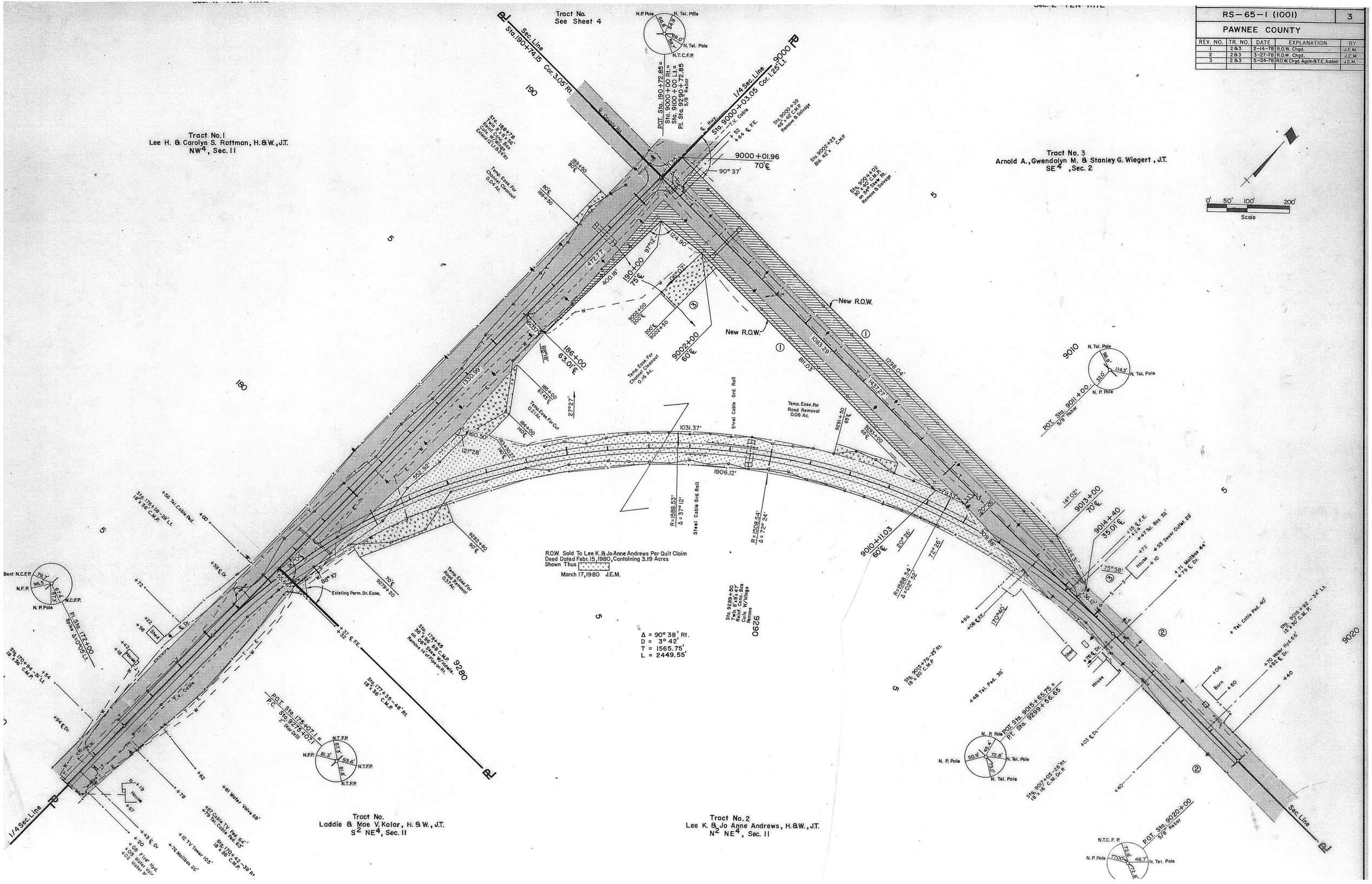
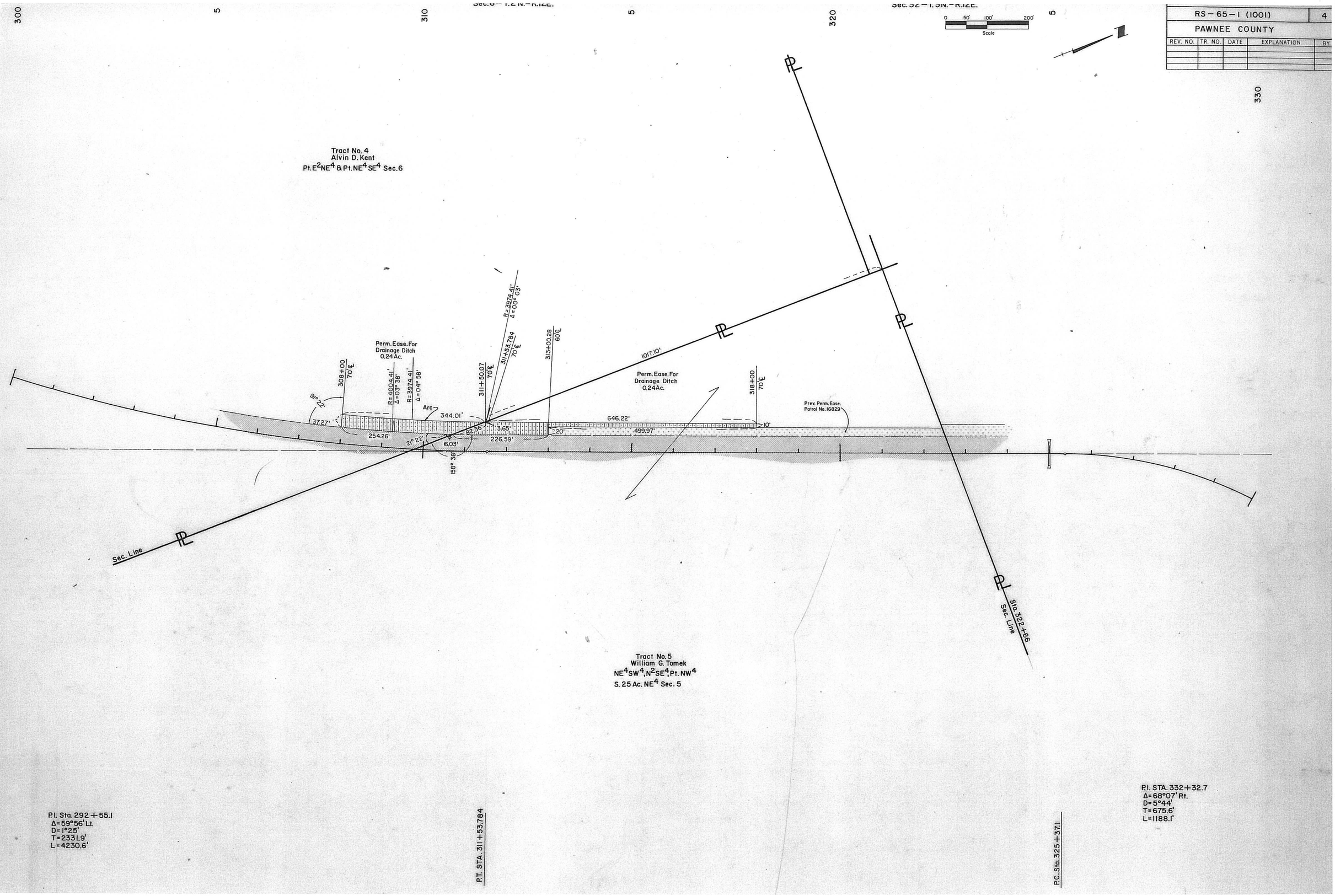
RS-65-1 (1001)				4
PAWNEE COUNTY				
REV. NO.	TR. NO.	DATE	EXPLANATION	BY