STATE OF NEBRASKA
DEPARTMENT OF ROADS
BUREAU OF HIGHWAYS
PLANS FOR RIGHT OF WAY
STATE HIGHWAY
S-50-1(1003)
PAWNEE CITY —— DUBOIS
PAWNEE COUNTY

FED. ROAD REG. NO.	STATE	FED. AID PROJECT NO.	SHEET NO.
5	NEBR.	S-50-1(1003)	1

FUNDS _____

PRELIM. A.F.E. _____

R.O.W. A.F.E. R-

CONTROL NO. 10292

THE 1965 STANDARD SPECIFICATIONS OF NEBRASKA APPROVED BY THE BUREAU OF PUBLIC ROADS ON DECEMBER 30, 1964; THE SUPPLEMENTAL SPECIFICATIONS DATED JANUARY 3, 1967, AND THE SPECIAL PROVISIONS APPLY TO THIS PROJECT.

INDEX OF SHEETS

SHEET NO. 1 TITLE PAGE
" " 2 TRACTS

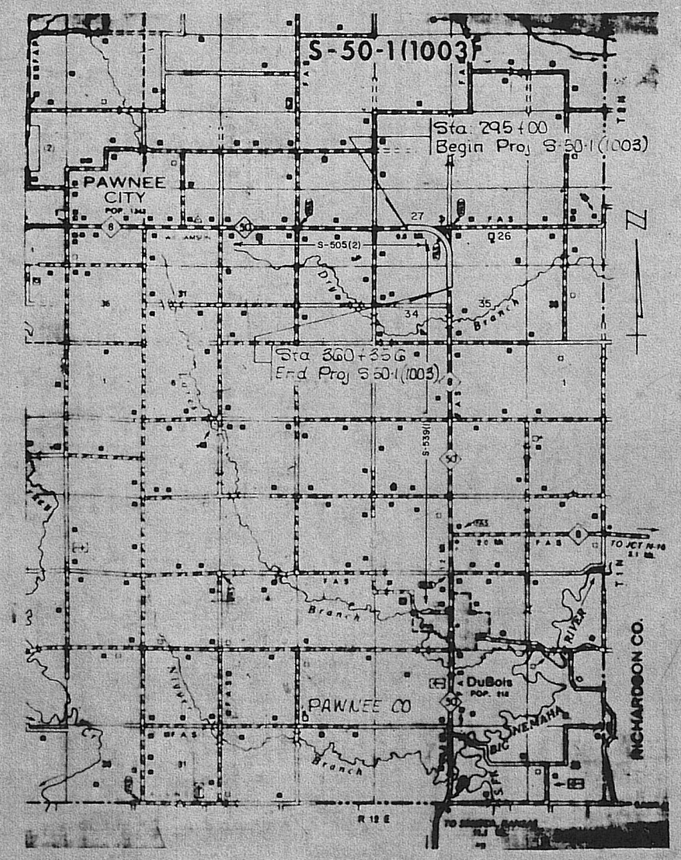

LEGEND — STAGE 4 PLANS

- PREVIOUS R.O.W. — Prev. R.O.W.
- NEW R.O.W. NON-CONTROLLED ACCESS — New R.O.W.
- NEW R.O.W. CONTROLLED ACCESS — New R.O.W. & C.A.
- PREVIOUS CONTROLLED ACCESS — Prev. C.A.
- LIMITS OF CONSTRUCTION — L of C
- CHANNEL CHANGE OR CLEANOUT — Perm. or Temp. Ease. For
- DIKE — Perm. or Temp. Ease. For
- FILL OR CUT ENCROACHMENT — Perm. or Temp. Ease. For
- RAILROAD EASEMENT — Perm. or Temp. Ease. For
- TEMPORARY EASEMENTS - BORROW, CONST.
- HAUL ROAD, DETOUR, WASTE DISPOSAL - ETC. — Temp. Ease. For

LEGEND — FINAL PLANS

- PREVIOUS R.O.W.
- NEW R.O.W., NON-CONTROLLED ACCESS
- NEW R.O.W. CONTROLLED ACCESS
- LIMITS OF CONSTRUCTION
- CHANNEL
- DIKE
- FILL ENCROACHMENT
- RAILROAD EASEMENT
- TEMPORARY EASEMENTS - BORROW, CONST.
- HAUL ROAD, DETOUR, WASTE DISPOSAL - ETC.
- SCALE — 1" = 200' UNLESS OTHERWISE NOTED

CONVENTIONAL SIGNS

- STATE LINE
- COUNTY LINE
- CITY or VILLAGE LIMITS
- SECTION LINE
- FENCE LINE
- GUARD RAIL
- RAILROAD
- RIGHT-OF-WAY LINE
- R.O.W. & CONTROLLED ACCESS LINE
- CONTROLLED ACCESS LINE
- TRAVELED WAY
- BASE or SURVEY LINE
- DIKE
- CULVERTS
- POWER POLE
- TELEPHONE or TELEGRAPH POLE
- MARSH
- HEDGE
- TREES
- GROUND ELEVATION — DATUM LINE
- GRADE ELEVATION — DATUM LINE

EQUATION

EXCEPTIONS

FROM STA.	TO STA.	INCLUDED IN THIS LAYOUT

TOTAL NET LENGTH OF EXCEPTIONS — FEET

TOTAL NET LENGTH OF Project S-50-1(1003) — 6535.60 FEET — 1.238 MILES

DESIGN DESIGNATION

ADT

DHT

T = %

D = %

V = MPH

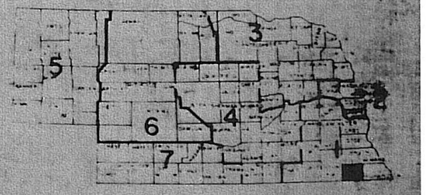

APPROVED _____ 19 ___

_____ ENGINEER

_____ STATE ENGINEER

U.S. DEPARTMENT OF TRANSPORTATION
FEDERAL HIGHWAY ADMINISTRATION
BUREAU OF PUBLIC ROADS

APPROVED

DIVISION ENGINEER — DATE

PAWNEE CITY — DUBOIS	
PAWNEE COUNTY	3
S-50-1(1003)	CONTROL NUMBER 10292

REV. NO.	TR. NO.	DATE	EXPLANATION	BY

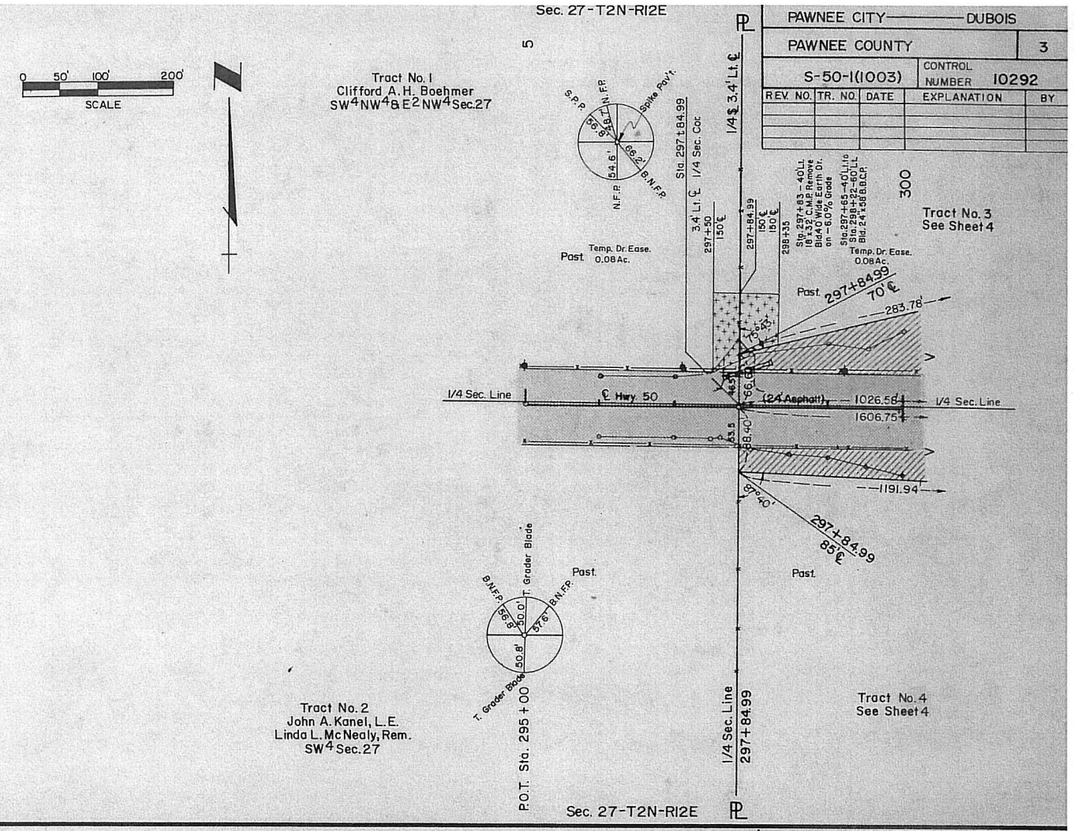

REV. NO.	TR. NO.	DATE	EXPLANATION	BY

PAWNEE CITY — DUBOIS				
PAWNEE COUNTY				4
S-50-1(1003)		CONTROL NUMBER	10292	
REV. NO.	TR. NO.	DATE	EXPLANATION	BY
1	4	Nov.17,77	Removed Excess Taking, Add T.E.	J.E.M.
2	4	Dec.5,77	Added Drives	J.E.M.

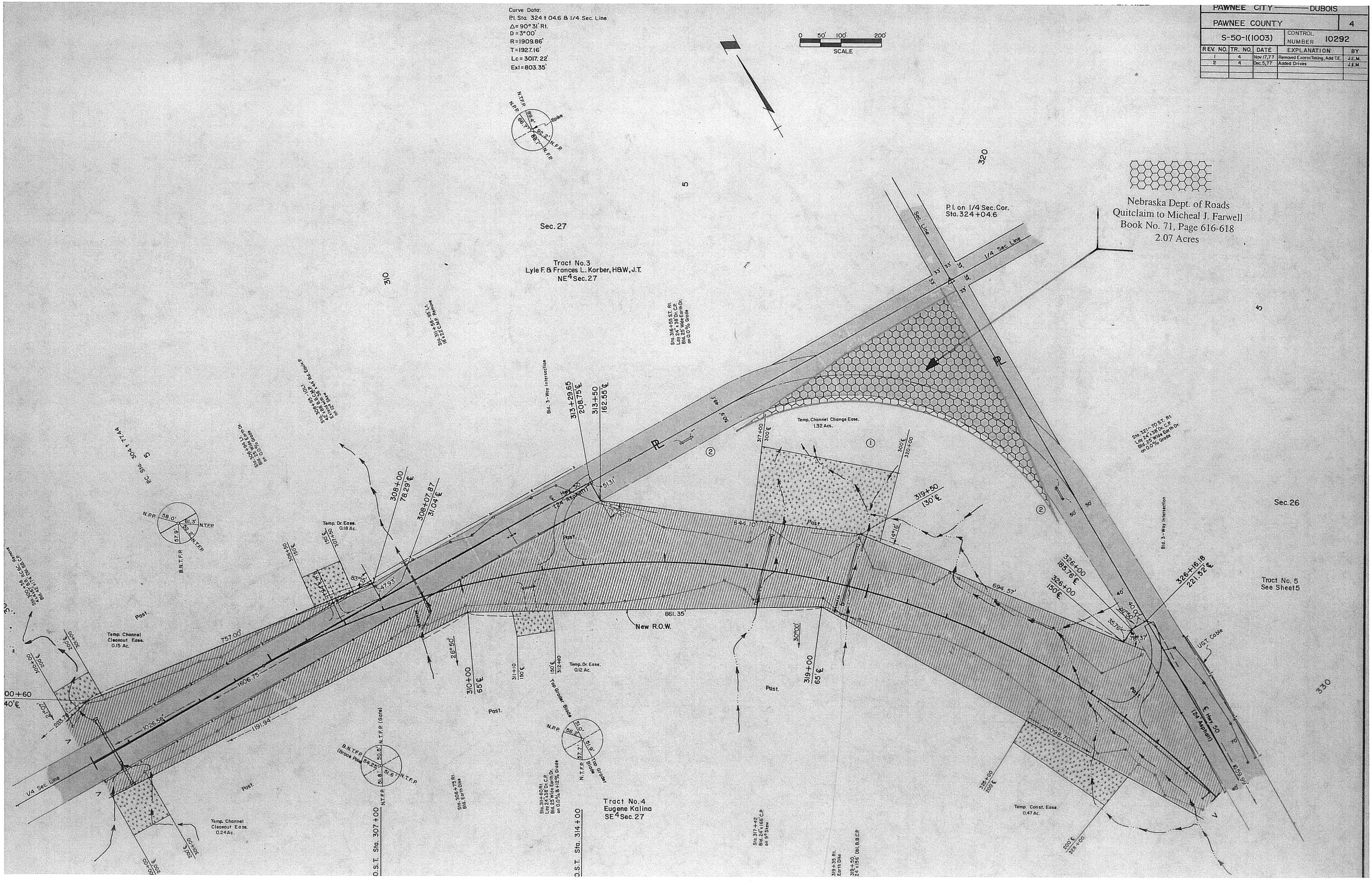

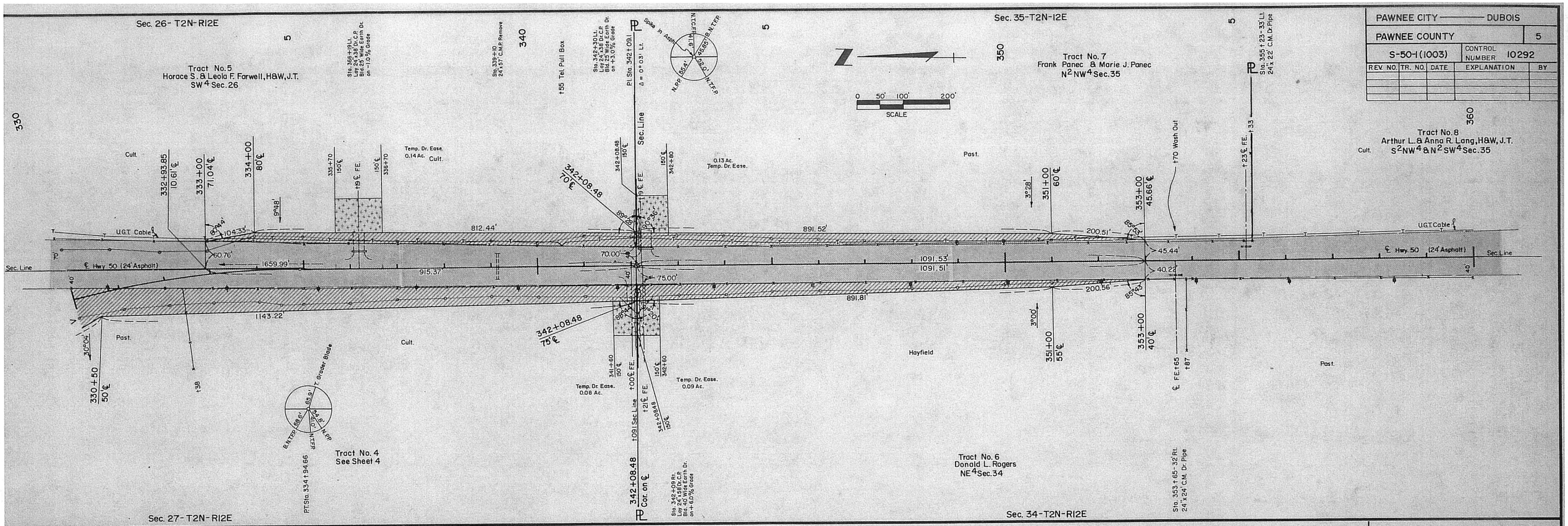

PAWNEE CITY —— DUBOIS				
PAWNEE COUNTY				5
S-50-1 (1003)		CONTROL NUMBER	10292	
REV. NO.	TR. NO.	DATE	EXPLANATION	BY

REV. NO.	TR. NO.	DATE	EXPLANATION	BY