STATE OF NEBRASKA

RIGHT OF WAY STRIP MAP

SCALE
1 inch = 200 ft.

LEGEND

RIGHT OF WAY
OLD ROAD
BORROW
SEGREGATION

DRAWN BY
C. A. WIENER
JANUARY 1939

PAWNEE COUNTY
PAWNEE CITY SOUTH
PROJECT-764 & F.A.S. 19

DEPARTMENT OF ROADS & IRRIGATION

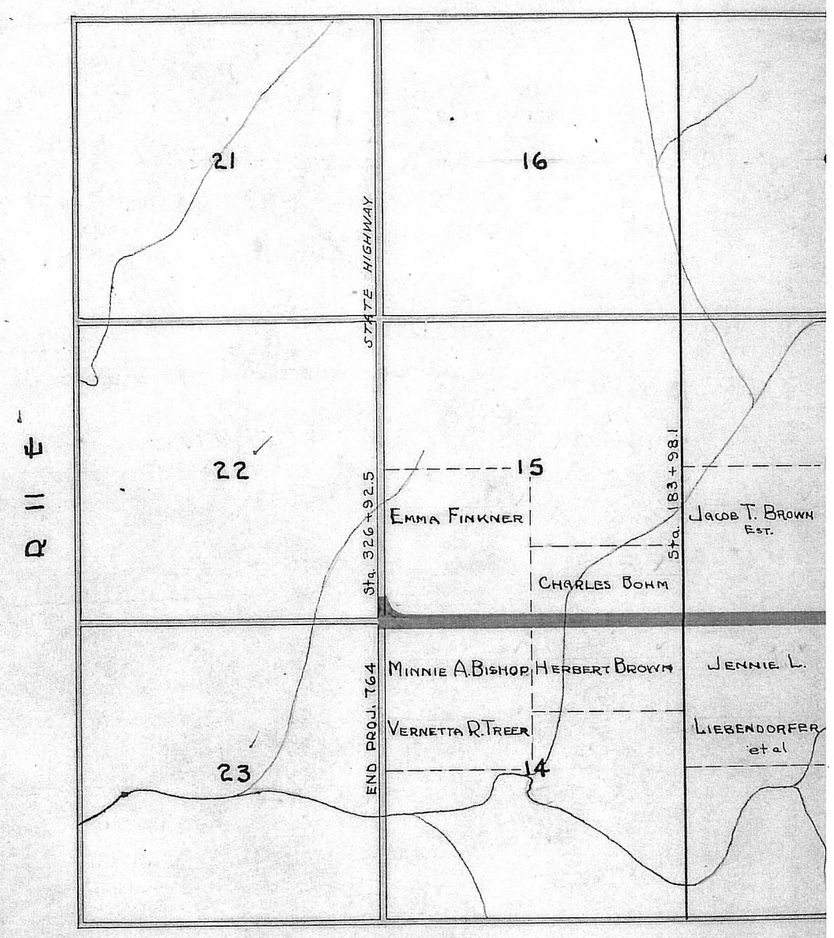

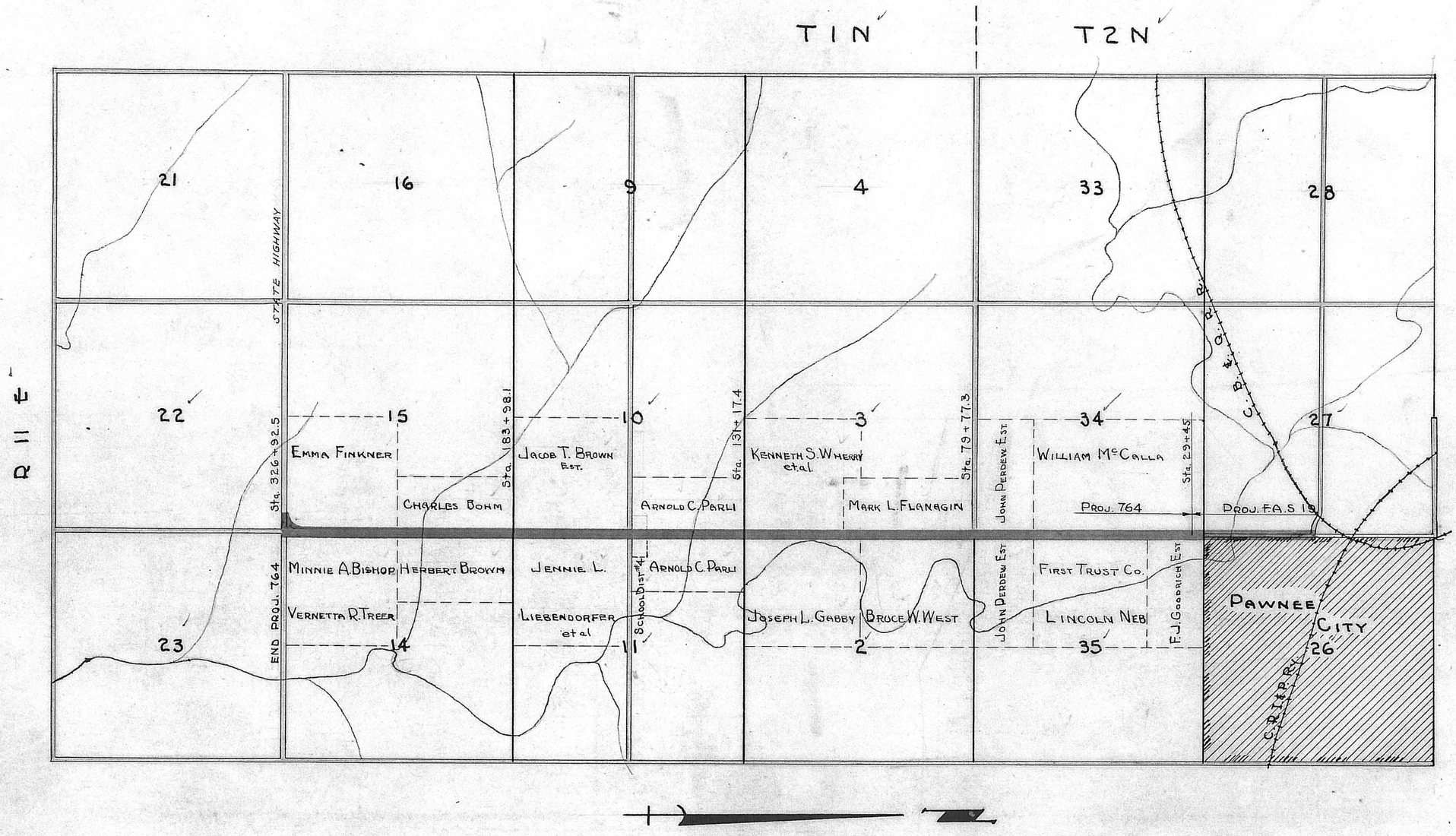
T 1 N
T 2 N
R 11 E
21
16
9
4
33
28
22
15
10
3
34
27
23
14
11
2
35
26
STATE HIGHWAY
Sta. 326+92.5
Sta. 183+98.1
Sta. 131+17.4
Sta. 79+77.3
Sta. 29+45
END PROJ. 764
EMMA FINKNER
CHARLES BOHM
JACOB T. BROWN EST.
ARNOLD C. PARLI
KENNETH S. WHERRY et al.
MARK L. FLANAGIN
JOHN PERDEW EST.
WILLIAM McCALLA
PROJ. 764
PROJ. F.A.S 19
MINNIE A. BISHOP
HERBERT BROWN
VERNETTA R. TREER
JENNIE L. LIEBENDORFER et al
SCHOOL DIST. #41
ARNOLD C. PARLI
JOSEPH L. GABBY
BRUCE W. WEST
JOHN PERDEW EST
FIRST TRUST CO.
LINCOLN NEB
F. J. GOODRICH EST
PAWNEE CITY
C. B. & Q. R.R.
C. R. I. & P. R.R.

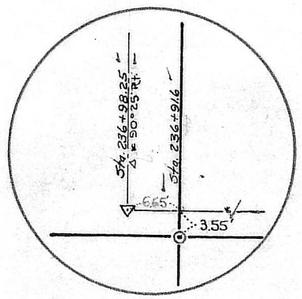

DETAIL "A"

Computed by CAW
Checked by C.R.C.
Written by C.F.C.
Checked by R.T.

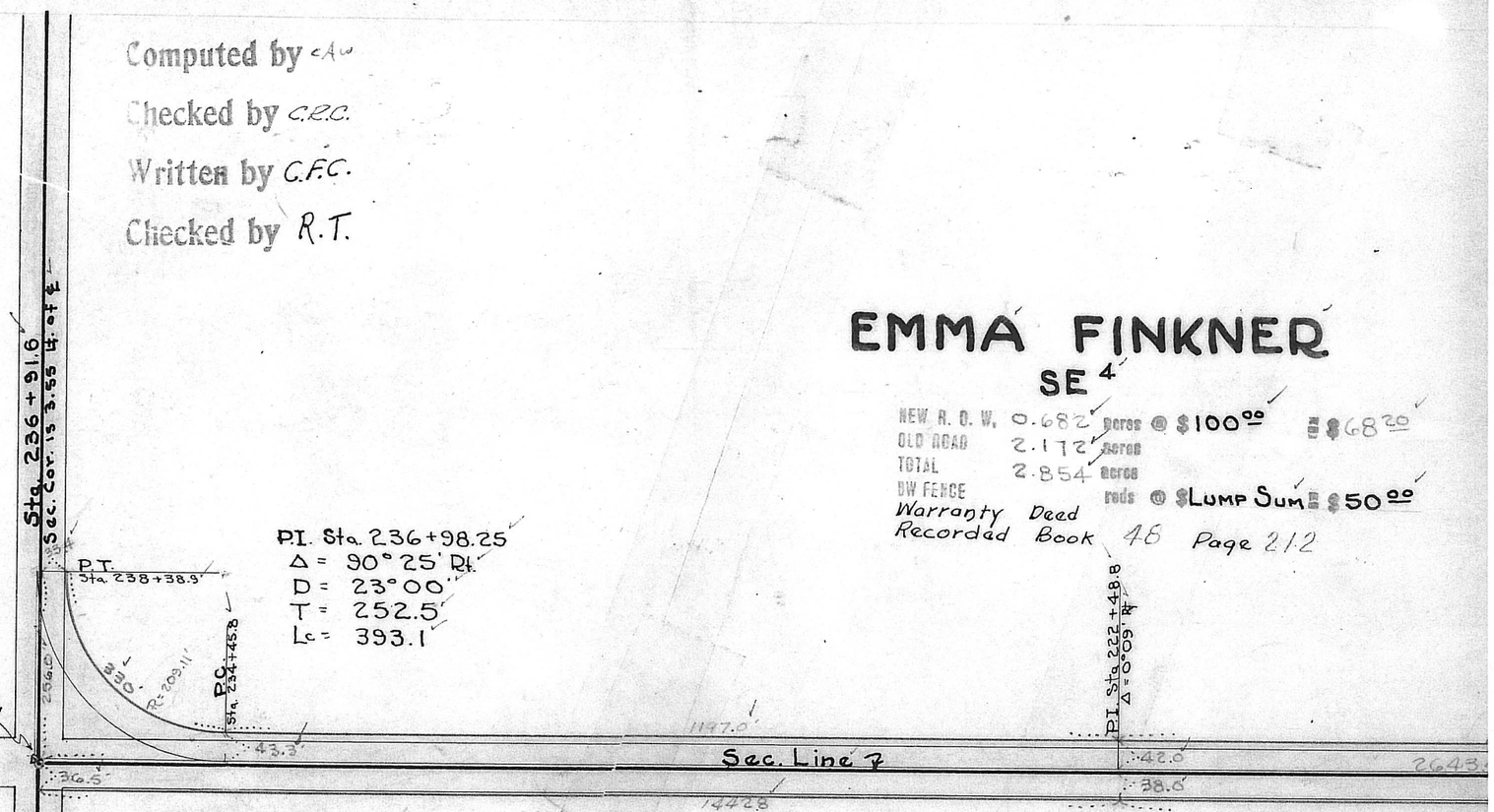

EMMA FINKNER

SE 4

NEW R. O. W.	0.682 acres	@ $100.00	= $68.20
OLD ROAD	2.172 acres		
TOTAL	2.854 acres		
DW FENCE	rods	@ $Lump Sum	= $50.00

Warranty Deed
Recorded Book 48 Page 212

MINNIE A. BISHOP & VERNETTA R.

SW 4

NEW R. O. W.	0.252 acres	@ $100.00	= $25.20
OLD ROAD	2.010 acres		
TOTAL	2.262 acres		
DW FENCE	rods	@ $Lump Sum	= $46.00

Warranty Deed
Recorded Book 48 Page 183

Computed by CAW
Checked by C.R.C.
Written by C.F.C.
Checked by R.T.

Computed by CAW

Checked by C.R.C.

Written by C.F.C.

Checked by R.T.

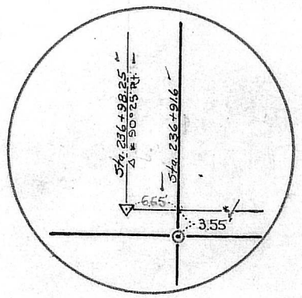

DETAIL "A"

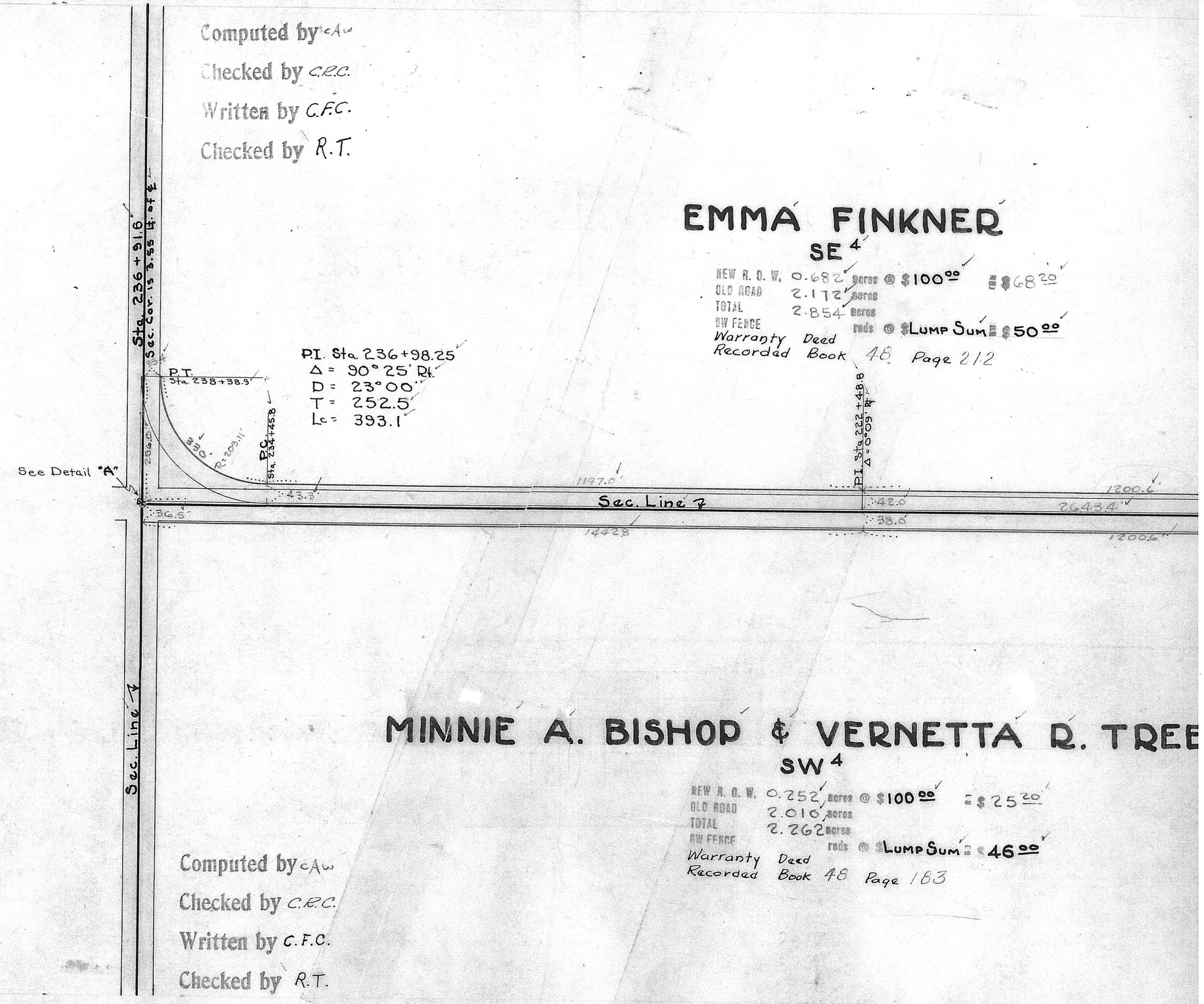

EMMA FINKNER

SE 4

NEW R. O. W.	0.682	acres @ $100.00	= $68.20
OLD ROAD	2.172	acres	
TOTAL	2.854	acres	
DW FENCE		rods @ $LUMP SUM	= $50.00

Warranty Deed
Recorded Book 48 Page 212

MINNIE A. BISHOP & VERNETTA R. TREE

SW 4

NEW R. O. W.	0.252	acres @ $100.00	= $25.20
OLD ROAD	2.010	acres	
TOTAL	2.262	acres	
DW FENCE		rods @ $LUMP SUM	= $46.00

Warranty Deed
Recorded Book 48 Page 183

Computed by CAW

Checked by C.R.C.

Written by C.F.C.

Checked by R.T.

15

T 1 N R 11 E

PAWNEE COUNTY

FINKNER

SE 4

.682 acres @ $100.00 = $68.20
.172 acres
.854 acres
rods @ $Lump Sum = $50.00

Deed Book 48 Page 212

P.I. Sta. 222+48.8
Δ = 0°09' Rt.

Sta. 210+48.2
Cor. is 3.7' N of ℄

1200.6
26434
1200.6
42.0
38.0
43.7
36.3

CHARLES BOHM

E2 NE 4

NEW R. O. W. 0.772 acres @ $100.00 = $77.20
OLD ROAD 2.008 acres
TOTAL 2.780 acres
BW FENCE rods @ $Lump Sum $98.00

Warranty Deed Recorded Book 48 Page 180

2650.1
2650.1
2650.1

VERNETTA R. TREER

W 4

.52 acres @ $100.00 = $25.20
.10 acres
.62 acres
rods @ $Lump Sum = $46.00

Deed Book 48 Page 183

1/4 Sec. Line

HERBERT BROWN

W. 100 Ac. NW 4

0.100
2.008
2.108

NEW R. O. W. ~~0.092~~ acres @ $100.00 = $ ~~9.20~~ 10.00
OLD ROAD 2.004 acres
TOTAL ~~2.096~~ acres
BW FENCE rods @ $Lump Sum = $111.00

Warranty Deed Recorded Book 48 Page 179

PAWNEE COUNTY

T 1 N R 11 E

14

Computed by CAW
Checked by C.R.C.
Written by C.F.C.
Checked by R.T.

Computed by CAW
Checked by C.R.C.
Written by C.F.C.
Checked by R.T.

OHM

= $77.20

UM $ 98.00

80

Sta. 183+98.1
Cor. is 7.7' ⊥ of ℄

JACOB T. BROWN EST.
SE4

NEW R. O. W. 0.797 acres @ $100.00 = $79.70
OLD ROAD 2.006 acres
TOTAL 2.803 acres
BW FENCE rods @ $ = $97.00
YARD & TREE DAMAGES = $60.00
ROUNDING 0.244 acres @ $100.00 = $24.40

Warranty Deed
Recorded Book 48
Page 182

P.I. Sta. 170+60.0
Δ = 0°13' ⊥

1338.1 1297.5
47.7 Sec. Line 7 47.5 2635.6
33.0 33.0
1338.1 1297.5

OWN

= $ ~~8.30~~ 10.00

M = $111.00

Sec. Line 7

JENNIE L. LIEBENDORFER ET AL
SW4

NEW R. O. W. 0.067 acres @ $100.00 = $6.70
OLD ROAD 1.997 acres
TOTAL 2.064 acres
BW FENCE rods @ $ Lump Sum = $125.00
TREE & YARD DAMAGE $45.00

Warranty Deed
Recorded Book 48 Page 185

Computed by CAW
Checked by C.R.C.
Written by C.F.C.
Checked by R.T.

Computed by CAW
Checked by C.R.C.
Written by C.F.C.
Checked by R.T.

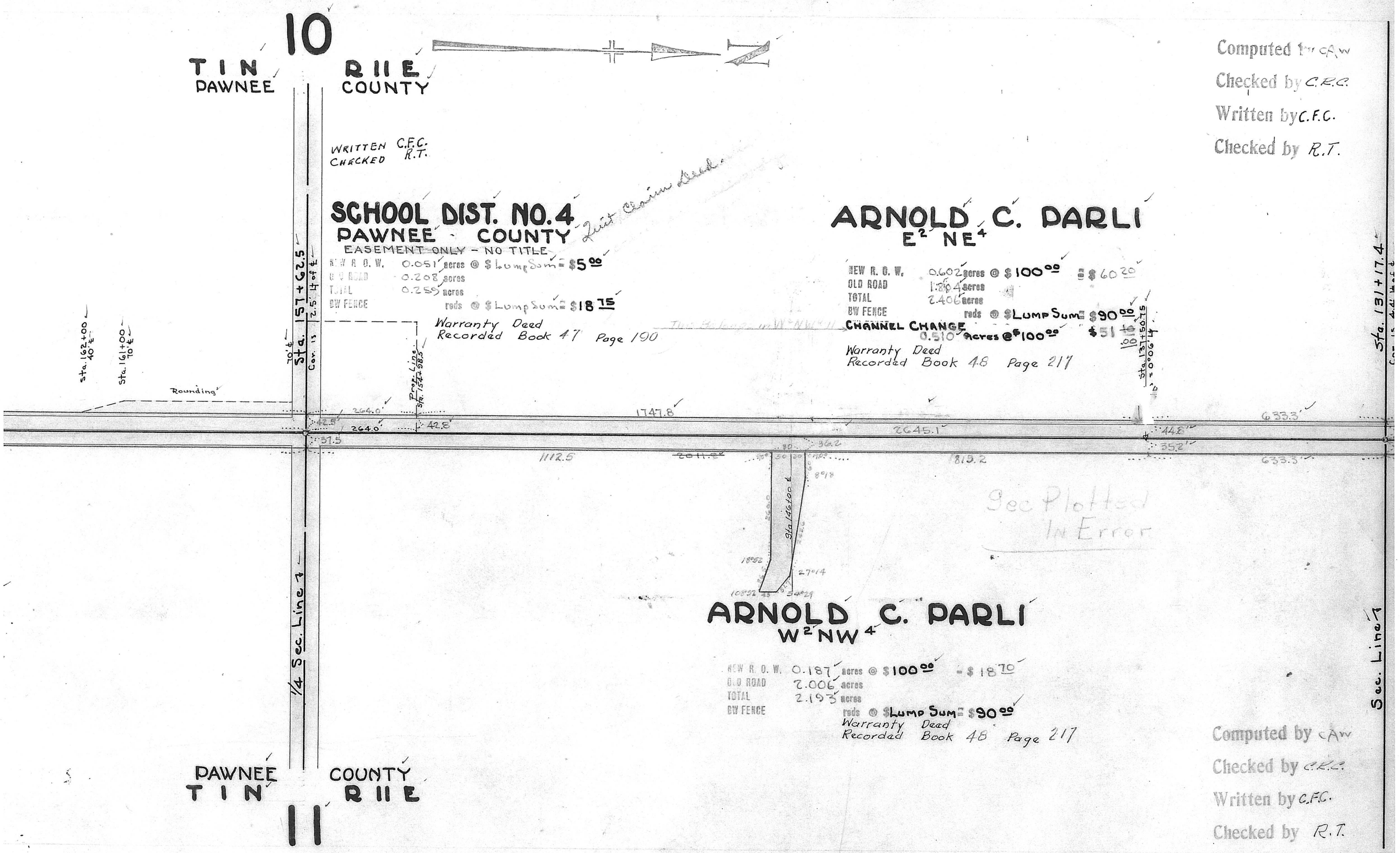
10
TIN R11E
PAWNEE COUNTY
WRITTEN C.F.C.
CHECKED R.T.
SCHOOL DIST. NO. 4
PAWNEE COUNTY
EASEMENT ONLY - NO TITLE
NEW R. O. W. 0.051 acres @ $ Lump Sum = $5.00
OLD ROAD 0.208 acres
TOTAL 0.259 acres
BW FENCE rods @ $ Lump Sum = $18.75
Warranty Deed
Recorded Book 47 Page 190
Quit Claim Deed
ARNOLD C. PARLI
E2 NE4
NEW R. O. W. 0.602 acres @ $100.00 = $60.20
OLD ROAD 1.804 acres
TOTAL 2.406 acres
BW FENCE rods @ $ Lump Sum = $90.00
CHANNEL CHANGE 0.510 Acres @ $100.00 $51.10
Warranty Deed
Recorded Book 48 Page 217
Sta. 157+62.5
Cor. is 2.5' 4 of ℄
Sta. 162+00 40' ℄
Sta. 161+00 70' ℄
Rounding
Prop. Line Sta. 154+98.5
Sta. 137+50.75 = 0°06'14"
Sta. 131+17.4
Sec Plotted In Error
Sta. 146+00 ℄
1747.8
2645.1
633.3
1112.5
1819.2
1/4 Sec. Line
ARNOLD C. PARLI
W2 NW4
NEW R. O. W. 0.187 acres @ $100.00 = $18.70
OLD ROAD 2.006 acres
TOTAL 2.193 acres
BW FENCE rods @ $ Lump Sum = $90.00
Warranty Deed
Recorded Book 48 Page 217
Sec. Line
PAWNEE COUNTY
TIN R11E
11
Computed by CAW
Checked by C.R.C.
Written by C.F.C.
Checked by R.T.

Computed by C.A.W.
Checked by C.R.C.
Written by C.F.C.
Checked by R.T.

Computed by C.A.W.
Checked by C.R.C.
Written by C.F.C.
Checked by C.J.S.

Written by C.F.C.
Checked by R.T.

3

TIN R11E
PAWNEE COUNTY

KENNETH S. WHERRY ET AL
S. 150 A. SE4

NEW R. O. W.	0.674 acres	@ $100.00	= $67.40
OLD ROAD	1.658 acres		
TOTAL	2.332 acres		
BW FENCE	rods	@ $Lump Sum	$60.00
WW FENCE	rods	@ $	
ROUNDING	0.144 acres	@ $100.00	14.40
CROP DMG.	acres	@ $	
SPECIAL DAMAGE			

Warranty Deed
Recorded Book 47 Page 190

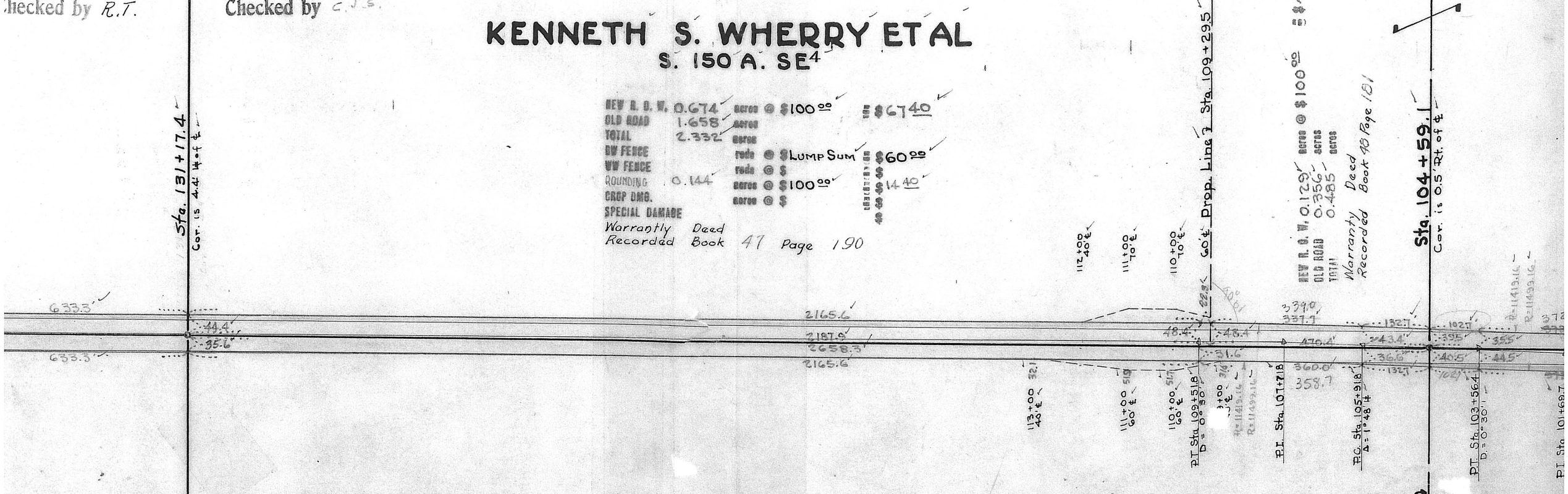

Curve Data
P.I. Sta. 107+71.8
Δ = 1°48' ℄
D = 0°30'
T = 180.0'
L = 360.0'

Curve Data
P.I. Sta. 101+69.7
Δ = 1°52' Rt.
D = 0°30'
T = 186.6'
L = 373.3'

JOSEPH W. GABBY
SW4

NEW R. O. W.	0.066 acres	@ $100.00	= $6.60
OLD ROAD	2.000 acres		
TOTAL	2.066 acres		
BW FENCE	rods	@ $Lump Sum	= $96.00
WW FENCE	rods	@ $	= $
ROUNDING	0.059 acres	@ $(100.00)	= $5.90
CROP DMG.	acres	@ $	= $
SPECIAL DAMAGE			$

Warranty Deed
Recorded Book 48 Page 249

Computed by C.A.W.
Checked by C.R.C.
Written by C.F.C.
Checked by R.T.

Computed by C.A.W.
Checked by C.R.C.
Written by C.F.C. Fence Vouchered 1-6-39
Checked by

PAWNEE COUNTY
TIN R11E

2

Checked by C.R.C.
Written by C.F.C.
Checked by R.T.

Computed by CAW
Checked by C.R.C.
Written by C.F.C.
Checked by R.T.

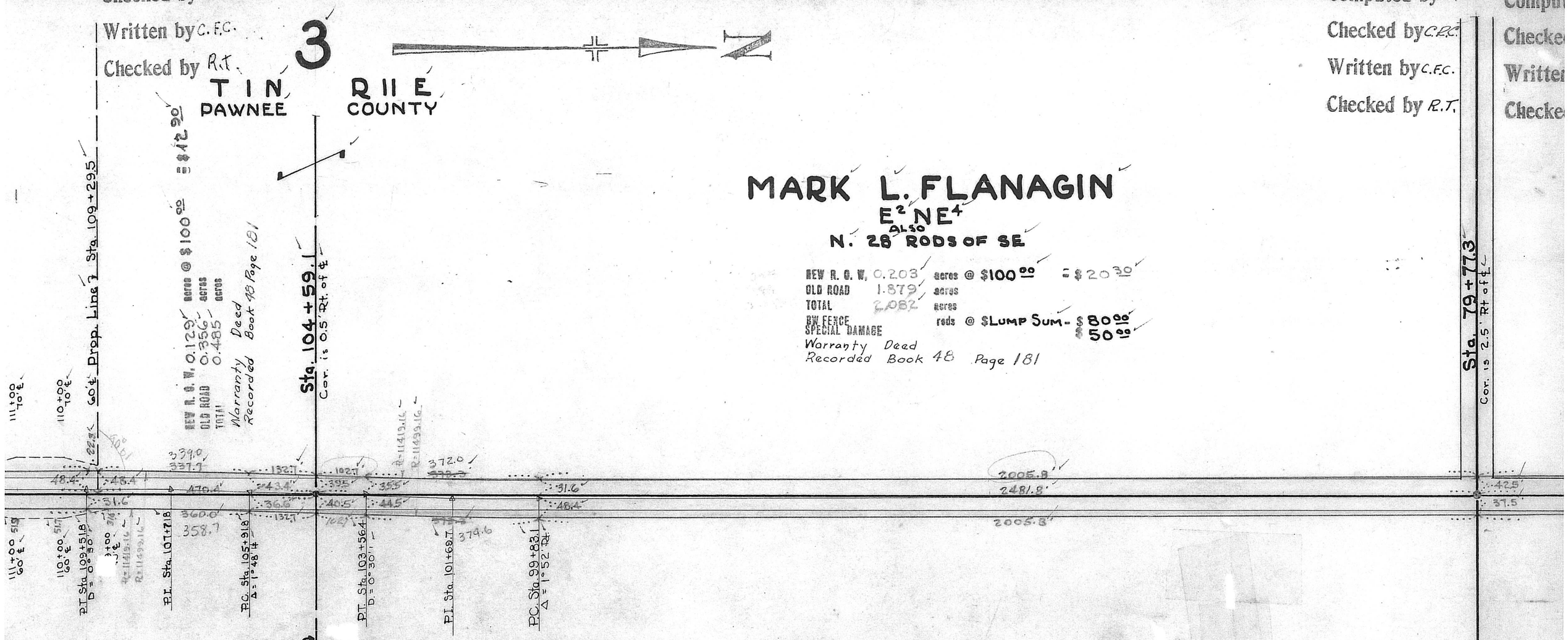

MARK L. FLANAGIN

E² NE⁴ ALSO N. 28 RODS OF SE

NEW R. O. W. 0.203 acres @ $100.00 = $20.30
OLD ROAD 1.879 acres
TOTAL 2.082 acres
BW FENCE rods @ $LUMP SUM - $80.00
SPECIAL DAMAGE $50.00
Warranty Deed Recorded Book 48 Page 181

BRUCE W. WEST

NW⁴

NEW R. O. W. 0.596 acres @ $100.00 = $59.60
OLD ROAD 1.880 acres
TOTAL 2.476 acres
BW FENCE rods @ $LUMP SUM - $176.00
Warranty Deed Recorded Book 48 Page 218

Computed by CAW
Checked by C.R.C.
Written by C.F.C.
Checked by R.T.

Computed by cAW
Checked by C.R.C.
Written by C.F.C.
Checked by R.T.

Computed by cAW
Checked by C.R.C.
Written by C.F.C.
Checked by R.T.

Computed by cAW
Checked by C.R.C.
Written by C.F.C.
Checked by R.T.

34

T 2 N R 11 E
PAWNEE COUNTY

JOHN PERDEW EST.
S^2SE^4

NEW R. O. W. 0.331 acres @ $100.00 = $33.10
OLD ROAD 1.019 acres
TOTAL 1.350 acres
BW FENCE reds @ $Lump Sum = $48.00
SPECIAL DAMAGE $15.00
Warranty Deed
Recorded Book 47 Page 189

WILLIAM McCALLA
N^2SE^4 ALSO NE^4

NEW R. O. W. 0.362 acres @ $100.00 = $36.20
OLD ROAD 1.000 acres
TOTAL 1.362 acres
BW FENCE reds @ $See NE^4 = $
Warranty Deed
Recorded Book 48 Page 184

Sta. 79+77.3
Cor. is 2.5' Rt of ℄
Sta 66+41.5
P.I. Sta 64+79.6
Δ = 0°26'14"
Sta. 53+21.8
Cor. is 3.7' ℄ of ℄

1335.8
1335.8
1335.8
42.5
37.5
161.9
45.6
34.4
161.9
46.0
34.0
1157.8
1319.7
1157.8
43.7
36.3

Sec. Line
Property Line
1/4 Sec. Line

JOHN PERDEW EST.
SW^4SW^4

NEW R. O. W. 0.092 acres @ $100.00 = $9.20
OLD ROAD 1.012 acres
TOTAL 1.104 acres
BW FENCE reds @ $See S^2SE^4 Sec 34
Warranty Deed
Recorded Book 47 Page 189

FIRST TRUST CO. OF LINCOLN FIRST
N^2SW^4 AISO S^2NW^4

NEW R. O. W. 0.062 acres @ $100.00 = $6.20
OLD ROAD 1.000 acres
TOTAL 1.062 acres
BW FENCE reds @ $See S_2NW_4
Warranty Deed
Recorded Book 47 Page 205

Computed by cAW
Checked by C.R.C.
Written by C.F.C.

Computed by cAW
Checked by C.R.C.
Written by C.F.C.
Checked by R.T.

Computed by cAW
Checked by C.R.C.
Written by C.F.C.

PAWNEE COUNTY
T 2 N R 11 E

35

Computed by CAW
Checked by C.R.C.
Written by C.F.C. Fence Vouchers Nov. 26, '38
Checked by R.T.

1/4 Sec Line & Exclude that portion previously deeded (See Detail)

Computed by TTA
Checked by ✓
Written by WPS
Checked by JAJ

8-5-38

34

T 2 N R 11 E
PAWNEE COUNTY

McCALLA
NE4

acres @ $100.00 = $ 36.20
acres
acres
rods @ $See NE4 = $
48 Page 184

Sta. 53+21.8
Cor. is 3.7' ¼ of ℄

WILLIAM McCALLA
NE4 ALSO N2SE4

NEW R. O. W. ~~0.516~~ 0.506 acres @ $100.00 = $ ~~51.60~~ 50.60
OLD ROAD 1.675 acres
TOTAL 2.181 acres
BW FENCE rods @ $Lump Sum = $130.00
Warranty Deed Recorded Book 48 Page 184

PROJECT CHANGE

EQUATION

P.I. Sta. 29+26.2
Δ = 5°23' Rt.
D = 1°30'
T = 179.6

P.T. = Equa. 31+07.2 = 31+05.5
R: 4779.72'
R: 3859.72'

Sta. 29+45

TOTAL R. O. W. 0.485 Acres
PREVIOUS R. O. W. 0.333 Acres
ADDITIONAL R. O. W. 0.152 Acres @ $125.00 = $19.00
Recorded Book 48 Page 108
NEW FENCE
MOVING BW FENCE
MOVING WW FENCE
37.3 rods @ $0.30 $11.19
NOTE: See Detail

Proj. F.A.S. 19

Cor. is 1.1' ¼ of Tang. Ext.

57.8'
ne 7 1319.7'
1157.8'
437'
363'
1334.8'
1334.8'
2214.6'
2651.1'
37.6'
37.6'
1316.3'
879.8'
415
38.5
355.1'
436.5'
362.7'
82.2'
58.3'
P.C. 27+46.6

PROJ. 764 PROJ. F.A.S.

Sta. 39+87.0
Prop. Line

Stella Stirrat et al

CO. OF LINCOLN
S2NW4

acres @ $100.00 = $ 6.20
acres
acres
rods @ $See S2NW4
47 Page 205

1/4 Sec. Line

FIRST TRUST CO OF LINCOLN
S2NW4 ALSO N2SW4

NEW R. O. W. 0.121 acres @ $100.00 = $12.10
OLD ROAD 1.011 acres
TOTAL 1.132 acres
BW FENCE rods @ $Lump Sum = $35.00
Warranty Deed Recorded Book 47 Page 205

F. J. GOODRICH EST.
N2NW4

DGE

NEW R. O. W. 0.119 acres @ $100.00 = $11.90
OLD ROAD 0.955 acres
TOTAL 1.074 acres
BW FENCE rods @ $Lump Sum $38.00
Warranty Deed Recorded Book 47 Page 228

Sec. Line

10.2'
36° 52' 11.63"

PAWNEE COUNTY
T 2 N R 11 E
35

Computed by CAW
Checked by C.R.C.
Written by C.F.C.
Checked by R.T.

Computed by CAW
Checked by C.R.C.
Written by C.F.C.
Checked by R.T.

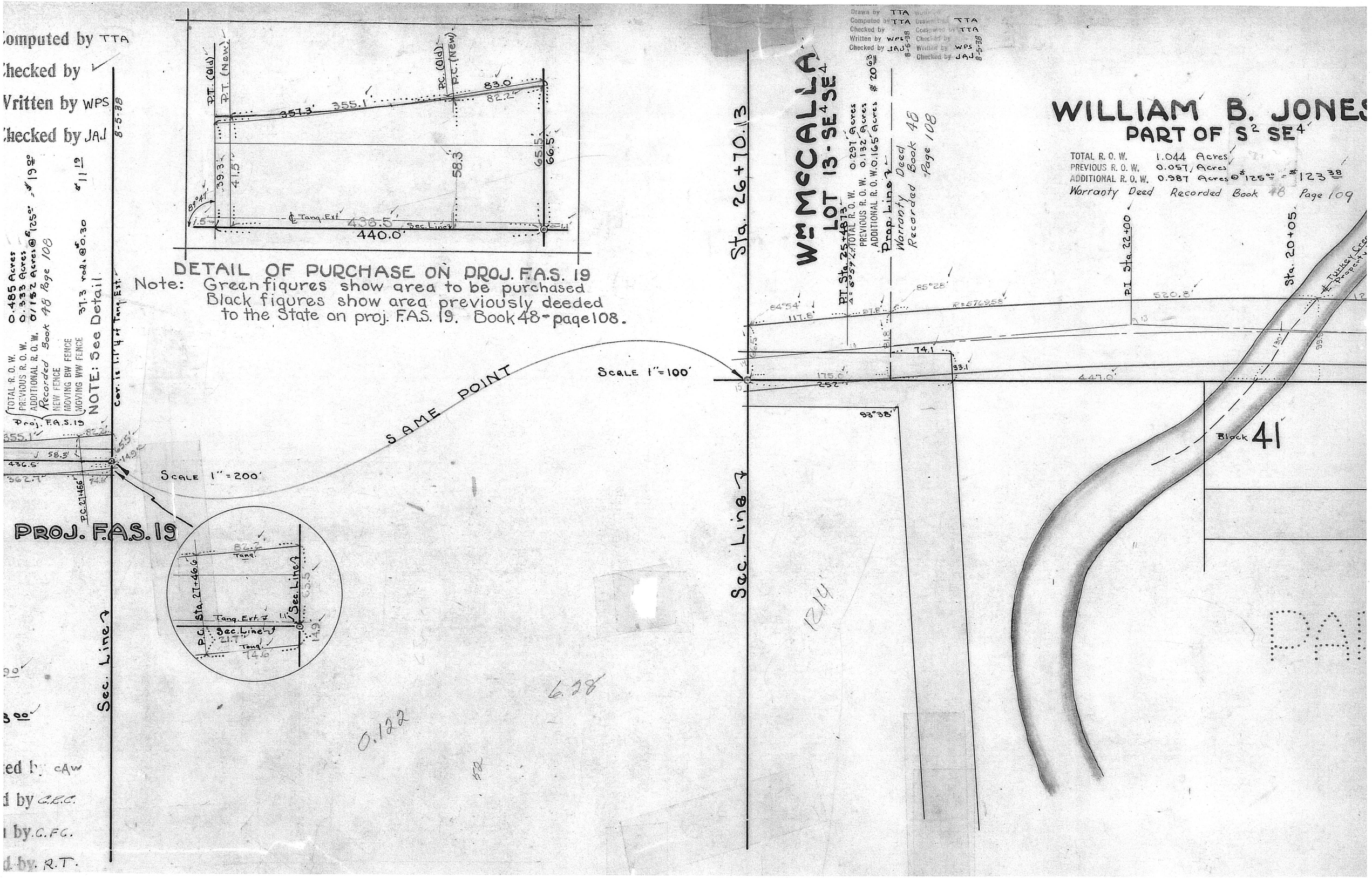

Computed by TTA
Checked by
Written by WPS
Checked by JAJ
8-5-38
TOTAL R. O. W. 0.485 Acres
PREVIOUS R. O. W. 0.333 Acres
ADDITIONAL R. O. W. 0.152 Acres @ $125.00 = $19.00
Recorded Book 48 Page 108
NEW FENCE
MOVING BW FENCE
MOVING WW FENCE
37.3 rods @ $0.30 $11.19
NOTE: See Detail
Cor. is 1.1' ℄ of Tang. Ext.
Proj. F.A.S. 19
355.1'
82.2'
58.3'
436.5'
362.7'
74.6'
65.5'
14.9'
P.C. 27+46.6
PROJ. F.A.S. 19
Sec. Line
P.T. (Old)
P.T. (New)
P.C. (Old)
P.C. (New)
357.3'
355.1'
83.0'
82.2'
39.3'
41.5'
58.3'
65.5'
66.5'
89°47'
1.5'
℄ Tang. Ext.
436.5'
Sec. Line
440.0'
DETAIL OF PURCHASE ON PROJ. F.A.S. 19
Note: Green figures show area to be purchased
Black figures show area previously deeded
to the State on proj. F.A.S. 19. Book 48 - page 108.
SAME POINT
SCALE 1" = 200'
SCALE 1" = 100'
Sta. 26+70.13
Wm McCALLA
LOT 13 - SE4 SE4
P.T. Sta. 25+48.73
Δ = 6°59' Lt.
TOTAL R. O. W. 0.297 Acres
PREVIOUS R. O. W. 0.132 Acres
ADDITIONAL R. O. W. 0.165 Acres $20.63
Prop. Line
Warranty Deed
Recorded Book 48
Page 108
WILLIAM B. JONES
PART OF S2 SE4
TOTAL R. O. W. 1.044 Acres
PREVIOUS R. O. W. 0.057 Acres
ADDITIONAL R. O. W. 0.987 Acres @ $125.00 = $123.38
Warranty Deed Recorded Book 48 Page 109
P.T. Sta. 22+00
Sta. 20+05
Turkey Creek Property
84°54'
117.8'
85°28'
R = 5769.58'
520.8'
74.1'
33.1'
175.0'
252'
447.0'
93°38'
Block 41
Sec. Line
12.14'
6.28
0.122
PAR

BORROW
Drawn by TTA
Computed by TTA
Checked by
Written by WPS
Checked by JAJ 8-5-38

LLIAM B. JONES
PART OF S² SE⁴

R. O. W. 1.044 Acres
R. O. W. 0.057 Acres
IAL R. O. W. 0.987 Acres @ $125.00 = $123.38
ty Deed Recorded Book 48 Page 109

CITY OF PAWNEE
PART OF S²SE⁴

NEW FENCE 45 Rods @ 65¢ 29.25
TOTAL R. O. W. 1.450 Acres @ Lump Sum $50.00
Warranty Deed
Recorded Book 47
Page 155

GEORGE KIRKLAND
N²SE⁴

TOTAL R. O. W.
PREVIOUS R. O. W.
ADDITIONAL R. O. W. 1.510 Acres Lump Sum $150.00
NEW FENCE Lump Sum $60.00
MOVING BUILDING Lump Sum $315.00
Warranty Deed
Recorded Book 48 Page 106

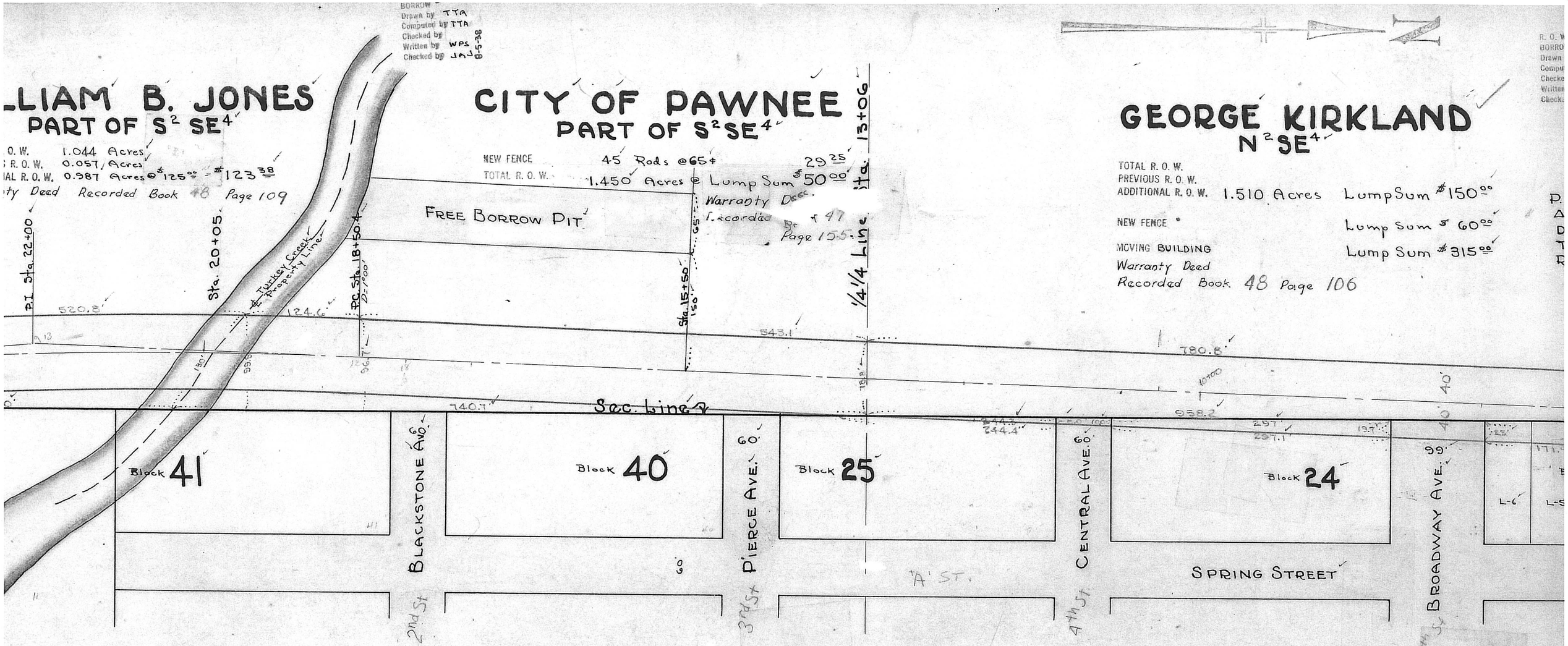

PART OF ORIGINAL TOWN - CITY OF

526.15
150.4
375.75
526 15

JAMES L. STEWART
BLOCK 25

TOTAL R. O. W.
PREVIOUS R. O. W.
ADDITIONAL R. O. W. 0.022 Acres Lump Sum $25.00
Warranty Deed Recorded Book 47 Page 156
NEW FENCE
MOVING BW FENCE Lump Sum $ 5.00
MOVING WW FENCE

CLYDE W. PAC
BLOCK 24 & LOTS 2,3,4,5

TOTAL R. O. W.
PREVIOUS R. O. W.
ADDITIONAL R. O. W. 0.101 Acres Lump Sum $100.00
Warranty Deed
Recorded Book 48 Page 107

R. O. W.
BORROW
Drawn by TTA
Computed by TTA

R. O. W.
BORROW
Drawn by TTA
Computed by TTA
Checked by
Written by WPS
Checked by JAJ 8-5-38

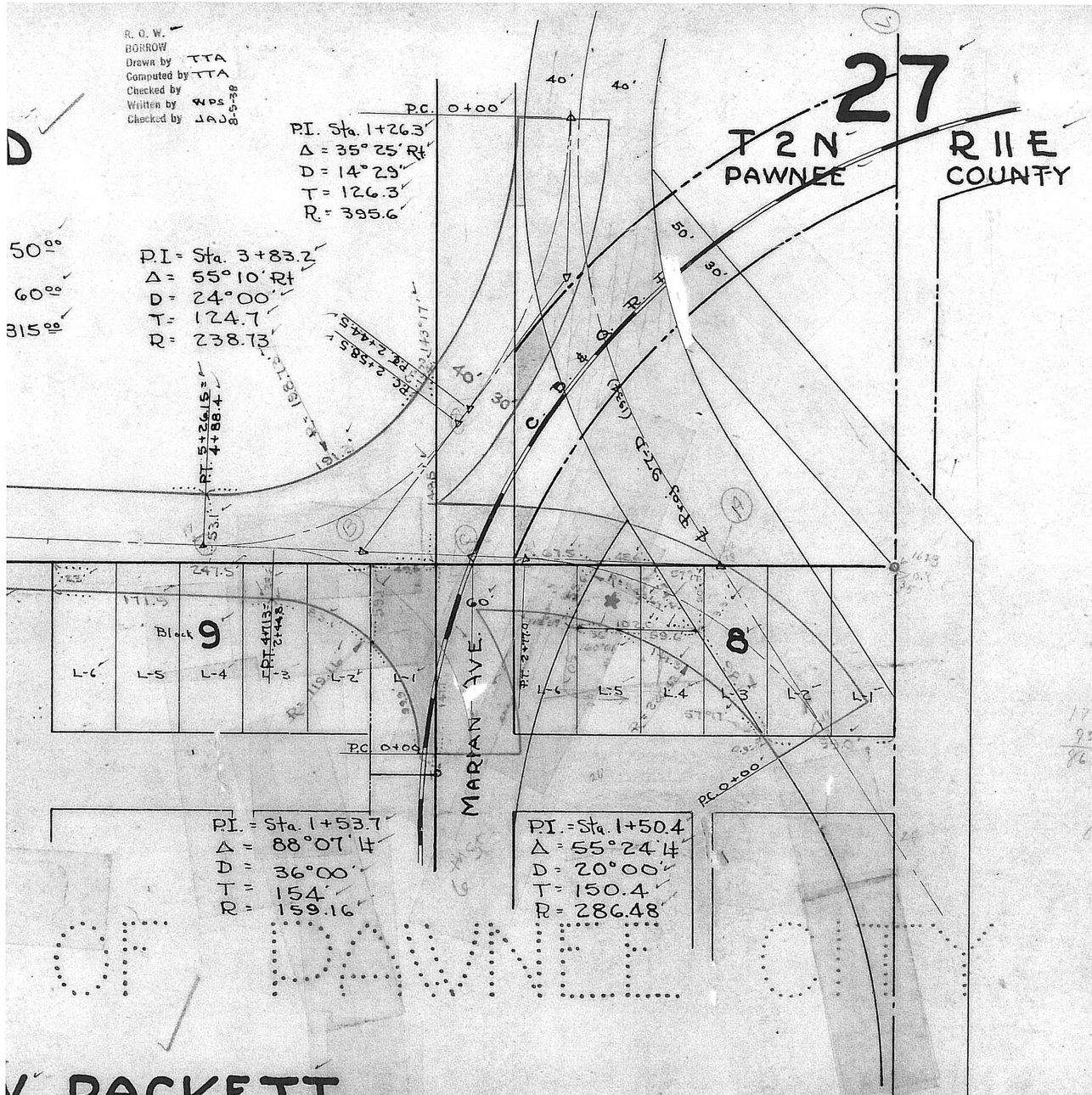

JAMES R. HUNGATE
W. 50' PART OF BLK. 8

TOTAL R. O. W.
PREVIOUS R. O. W.
ADDITIONAL R. O. W. 0.08 Acres $650.00
(Includes moving filling Station)
Warranty Deed
Recorded Book 48 Page 25

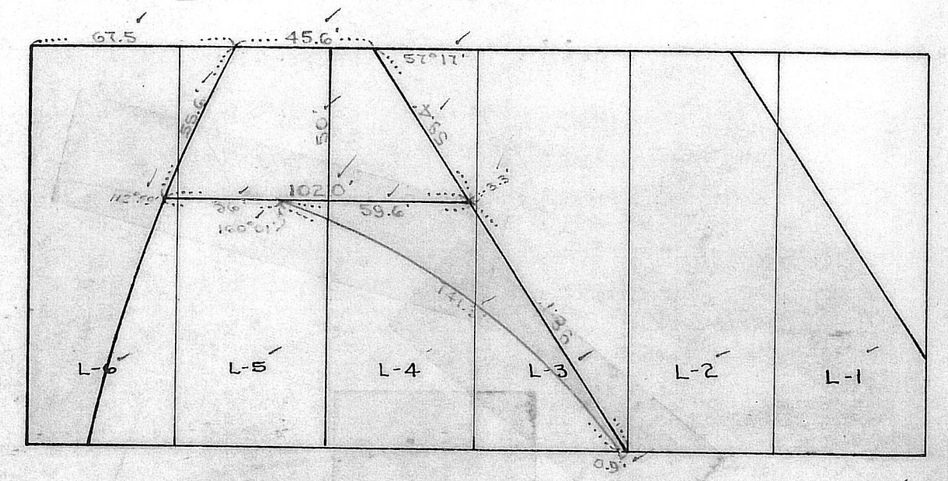

★ DETAIL of BLOCK 8

V. PACKETT
TS 2,3,4,5,6 BLK. 9

TOTAL R. O. W.
PREVIOUS R. O. W.
ADDITIONAL R. O. W. 0.169 Acres See Blk. 24

PAWNEE COUNTY
T 2 N R 11 E
26

STATE SAVINGS & LOAN ASS'N.
PART OF BLK. 8

TOTAL R. O. W.
PREVIOUS R. O. W.
ADDITIONAL R. O. W. 0.036 Acres $15.00
Warranty Deed
Recorded Book 47 Page 155

R. O. W.
BORROW
Drawn by TTA
Computed by TTA
Checked by
Written by WPS
Checked by JAJ 8-5-38