P.S. ALSO INCLUDED COPY OF DEED FOR PATROL #16829

8-7-07

BRENT, THE PROJ. IN RED (PATROL #16829) WAS ADDED TO THIS PARTICULAR OLD ROLL BECAUSE OF ITS LOCATION BY TABLE ROCK ON Hwy# 65. NOT SURE IF YOU WANT OR NEED THE OTHER 3 PROJECTS CIRCLED BUT HERE THEY ARE ANYWAY. THANKS

Jesse B.



1st PATROL #16829 SEE PAGE 18

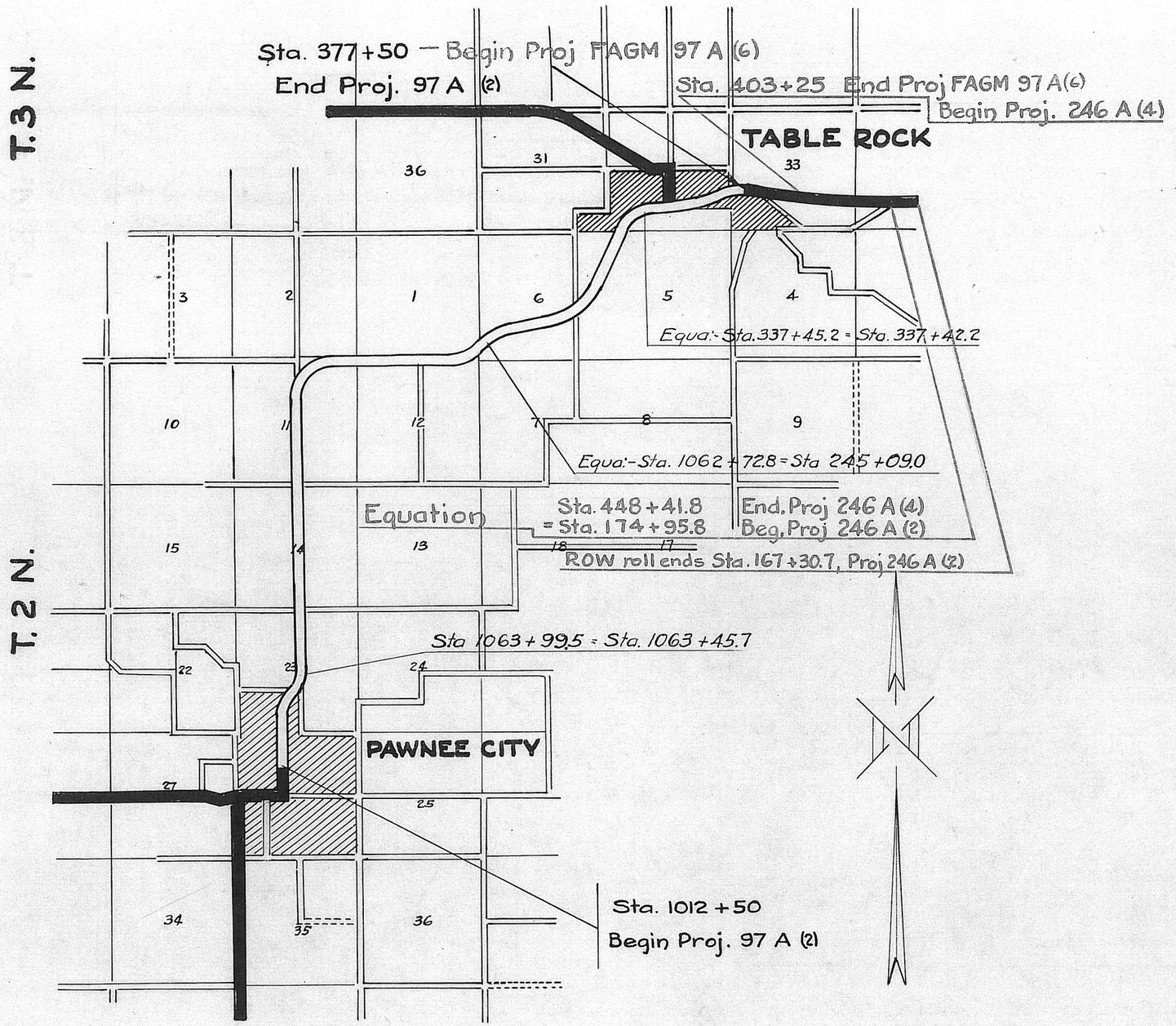
R.11 E.
R.12 E.
T.3 N.
T.2 N.
Sta. 377+50 — Begin Proj FAGM 97 A (6)
End Proj. 97 A (2)
Sta. 403+25 End Proj FAGM 97 A(6)
Begin Proj. 246 A (4)
TABLE ROCK
Equa:- Sta. 337+45.2 = Sta. 337+42.2
Equa:- Sta. 1062+72.8 = Sta 245+09.0
Equation
Sta. 448+41.8
= Sta. 174+95.8
End. Proj 246 A (4)
Beg. Proj 246 A (2)
ROW roll ends Sta. 167+30.7, Proj 246 A (2)
Sta 1063+99.5 = Sta. 1063+45.7
PAWNEE CITY
Sta. 1012+50
Begin Proj. 97 A (2)
31
33
36
3
2
1
6
5
4
10
11
12
7
8
9
15
14
13
18
17
22
23
24
27
25
34
35
36

PROPERTY OWNER	LOTS	BLK.	SUBDIVISON	SEC.	TOWN	RANGE
MAUDE PAY SMITH	1 to 6	5	HOLBENS		PAWNEE CITY	
GEO. & PEARL MAY GREEN	1 to 6	4	"		" "	
Wm. & CHAS.H. GORDON	1 to 6	1	"		" "	
ELIHU COX EST.	10 & 63		SW4	23	2 N.	11 E.
ALFRED C. COOLEN	11		SW4	"	"	"
SAMUEL E. WILSON	3		SW4	"	"	"
WILLIAM R. JONES	1½, 2 & 2½		SW4	"	"	"
WILLIAM J. BINDER			NW4	"	"	"
FRANK L. & M.MAUD AIKINS			NE4	"	"	"
HENRY LOCH			SE4 SW4	14	"	"
BENJAMIN C. McCURRY			SW4 SE4	"	"	"
PETER GONDRINGER			PT. N2 SW4	"	"	"
JOHN H. LEHMAN			N2 SE4	"	"	"
PETER THOMAS*			NW4	"	"	"
JOHN L. ELWONGER ET. AL.			NE4	"	"	"
ANNA C. ORD			SW4	11	"	"
Wm M. HERRICK			SE4	"	"	"
*PETER THOMAS			S2 NW4	"	"	"
HARLAND G. PATTISON			S2 NE4	"	"	"
MYRTA E. PATTISON			N2 NE4	"	"	"
CLARENCE J. STONEBERGER			SE4	2	"	"
JOHN J. MARFICE			SW4	1	"	"
NICOLAS KLEIN			NW4	12	"	"
CHARLES HORALEK			SE4	1	"	"
VINCIE H. KALINA			W2 NE4	12	"	"
ROBERT W. TAYLOR			E2 NE4	"	"	"
HOWARD WESLEY BINDER*			NW4 SW4	6	"	12 E
WESLEY R. BINDER			SW4 SW4 - E2 SW4 - W2 SE4	6	"	"
LUELLA TALBOT			E2 NE4 - E2 SE4	"	"	"
JOHN TOMEK JR.			NW4 NW4	5	"	"
FANNIE C. NORRIS EST.Δ			SW4 SW4	32	3N	"
MINNIE A GOLD	6	52	ORIGINAL		TABLE ROCK	
EDD & MARY HUNZEKER	So. 96' of 7,8, pt. 9	41	"		" "	
JAMES & ANNIE RAITORA	Pt. 9, all of 10, 11	"	"		" "	
SARAH E FULLER	12	"	"		" "	
VILLAGE OF TABLE ROCK	6 & 7	42	"		" "	
EDGAR J. NORRIS	4, 5, 8 & 9	42	"		" "	
ΔFANNIE C. NORRIS EST.	1, 2, 3 & 10	"	"		" "	
CURTIS & GUY BAIN	11	25	"		" "	
MARY A. BOYLE	2, 3 & 4	43	"		" "	
WILLIAM BILLINGS	4, 5, 6, 7, & 8	43	RAILROAD ADD.		" "	
EDITH SKILLETT	2 & 3	"	" "		" "	
CORA & LYDIA ARMINTA SCHURR	Lot 1 Blk 43 &	all 44	" " (also Lot 1 So. of Lynn Branch)		" "	
LAWRENCE PAUL		41	" "		" "	
FRED KUCERA	11	13	" "		" "	
JAMES & CORA GATES	1, 2, & 3	32	" "		" "	
JAMES HEREL	9 & 10	12	" "		" "	
VESS HARRIS	1, 2, 3, 14, 15 & 16	12	" "		" "	
VESS HARRIS	5, 6, 7	11	" "		" "	
*WESLEY R. BINDER		30-31	" "		" "	
WESLEY R. BINDER			SE4 SEC. 33 & SW4 SEC. 34		3N	12 E

1012+50.0
C. R. I. & P. R. R.
Begin Proj 97-A (2)
16.5
148.5
60'
66'
10
11
12
7
8
9
3
2
1
6
5
4
M
C
A
S
L
N
D
H
30
31
19
18
14
15
3
2
ST.
Fourth
Fifth
Sixth
Seventh
1015+45.7
1019+19.2
1022+92.7
1026+72.2
49.5
P.O.T STA. 1026+29.3
32.2
9.9'
27.8'
33'
61.1
LOT46
605.0'
1/4 Sec. Cor.
13
14th

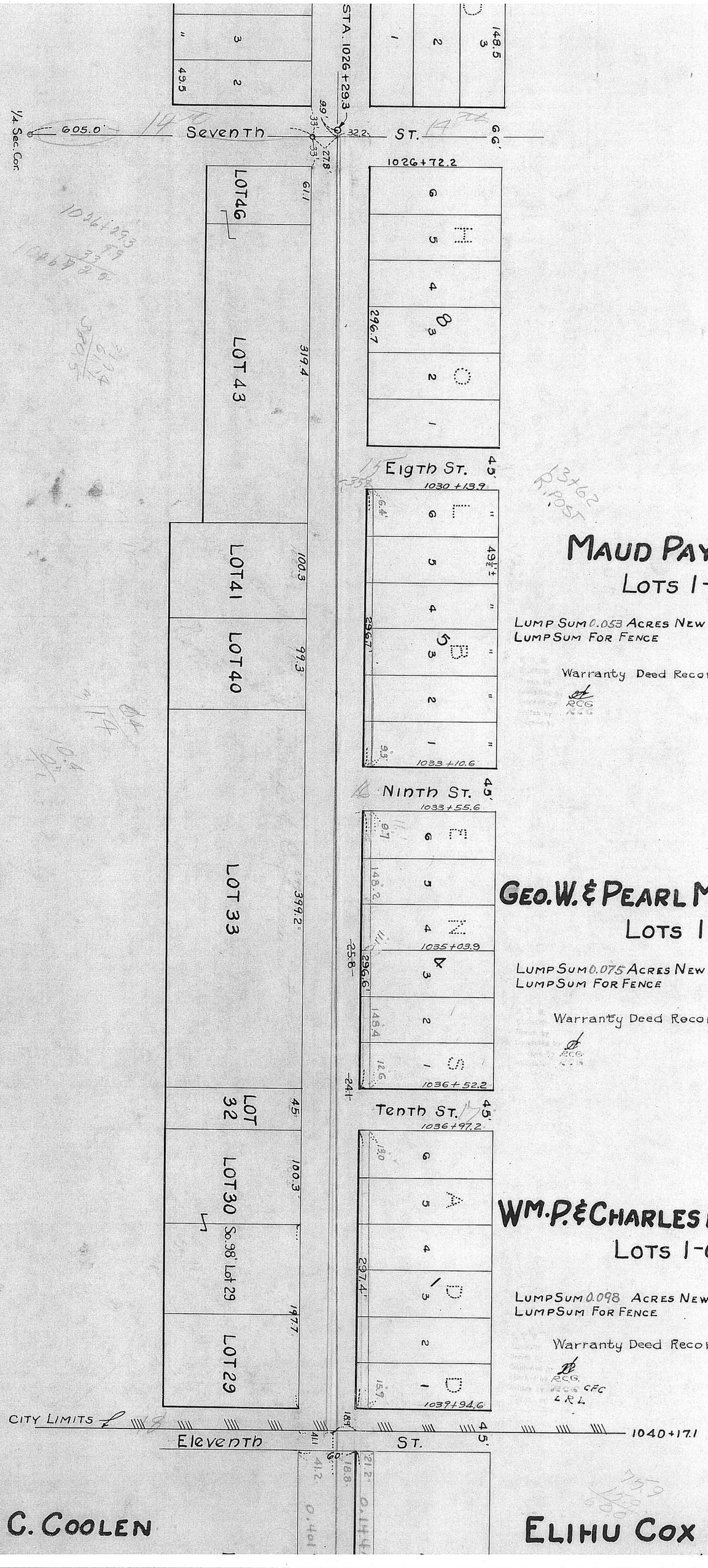

MAUD PAY SMITH
LOTS 1-6

LUMP SUM 0.053 ACRES NEW R.O.W. - $ 25.00
LUMP SUM FOR FENCE $ 5.00

Warranty Deed Recorded Book 47 Page

GEO. W. & PEARL MAY GREEN
LOTS 1-6

LUMP SUM 0.075 ACRES NEW R.O.W. - $ 25.00
LUMP SUM FOR FENCE $ 10.00

Warranty Deed Recorded Book 48 Page

WM. P. & CHARLES H. GORDON
LOTS 1-6

LUMP SUM 0.098 ACRES NEW R.O.W. - $ 20.00
LUMP SUM FOR FENCE $ 10.00

Warranty Deed Recorded Book 48 Pag

ALFRED C. COOLEN

ELIHU COX EST.

23

T-2-N R-11-E
PAWNEE COUNTY

N

WM. P. & CHARLES H. GORDON
LOTS 1-6

LUMP SUM 0.098 ACRES NEW R.O.W. - $ 20.00
LUMP SUM FOR FENCE $ 10.00

Warranty Deed Recorded Book 48

RCG CFC L R L

1040+17.1

ELIHU COX EST.
LOTS 10 & 63

LUMP SUM 0.545 ACRES NEW R.O.W. - $100.00

LUMP SUM FOR MOVING FENCE
PAY TO LAWRENCE O. BROWN. $

RCG CFC G.G.G.

SAMUEL E. & DORA V. WILSON
LOT 3

LUMP SUM .779 ACRES NEW R.O.W. - $ 150.00
LUMP SUM FOR NEW FENCE $ 38.00

Warranty Deed Recorded Book 49 Page 6

WMC RCJ RCG CFC GGG

P.I. Sta. 1048+70.0
Δ 42° 22' Rt
D 6° 00'
R. = 954.93

1053+93.6

51°50'

18.4

Tan. produced is 1.3' E. of Corner.

P.I. O.D.G' W

379.7

330.2
317.2

49.5

41°48'

315.6'

LOT 1½
0.133 ac.

3°28'

51°33'

85.8'

40'

63.2'

47.7'

P.T. 1052+06.1

106.8'

41°50'

36.7'

55.0'

66.4'

48°10'

193.5

NE Cor. SW 1/4

LOT 6 | A 5 | 4 | D 3 | 2 | D - 2 | 1037+94.6

13.0 297.4' 15.7

189'

45'

ST.

LOT 10

21.2' 0.144 AC 290.9' 22.0'

18.8'

60'

41.2' 0.401 AC LOT 63 290.9 60'

41.1

49.5

ST.

100.3 197.7

LOT 30 | So. 98' Lot 29 | LOT 29

CITY LIMITS

Eleventh

LOT 11

Twelfth

ALFRED C. COOLEN
LOT-11

LUMP SUM ACRES ROUNDING & NEW FENCE - $15.00

No Title Taken

120.0'

420.1

490.1

853.0'

42.2'

527.8

325.0

319.9

202.8

208.0

P.C. 1045+00.0

R = 994.93

R = 914.93

588.5

CONDEMNATION

LOT 2 0.969 ac.

WILLIAM B. JONES
OWEN E. PEACOCK - TENANT

Damages allowed $ 500.00
Costs of action 34.50

LOT 2½ 0.017 ac.

Report of Appraisers Recorded Book M11 Page 291

23

T-2-N R-11-E
PAWNEE COUNTY

WILLIAM J. & NELLIE M. BINDER
NW4

TOTAL R.O.W.	3.398	ACRES		
PREVIOUS R.O.W.	1.712	ACRES.		
ADDITIONAL R.O.W.	1.686	ACRES @ $ 75.00 PER ACRE -	$	126.45
LUMP SUM FOR NEW FENCE			$	62.50
LUMP SUM FOR REMOVING & REPLACING FENCE			$	48.00
LUMP SUM FOR SEVERANCE DAMAGE			$	54.00
LUMP SUM FOR PROPERTY DAMAGE			$	600.00
ROUNDING OF BACKSLOPES	0.028	ACRES @ $ 75.00 PER ACRE	$	2.10

Warranty Deed Recorded Book 48 Page 570

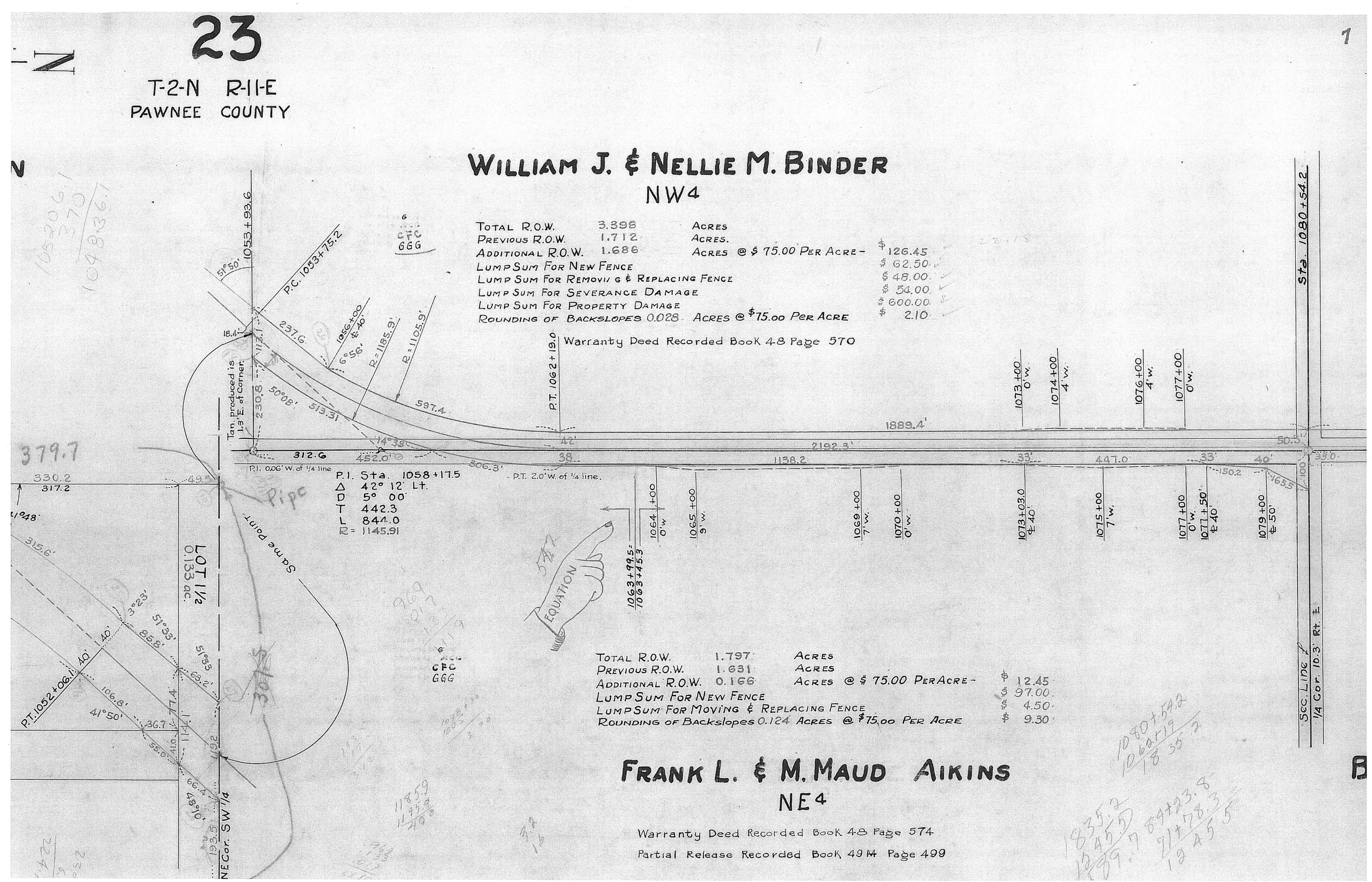

TOTAL R.O.W.	1.797	ACRES		
PREVIOUS R.O.W.	1.631	ACRES		
ADDITIONAL R.O.W.	0.166	ACRES @ $ 75.00 PER ACRE -	$	12.45
LUMP SUM FOR NEW FENCE			$	97.00
LUMP SUM FOR MOVING & REPLACING FENCE			$	4.50
ROUNDING OF BACKSLOPES	0.124	ACRES @ $ 75.00 PER ACRE	$	9.30

FRANK L. & M. MAUD AIKINS
NE4

Warranty Deed Recorded Book 48 Page 574

Partial Release Recorded Book 49M Page 499

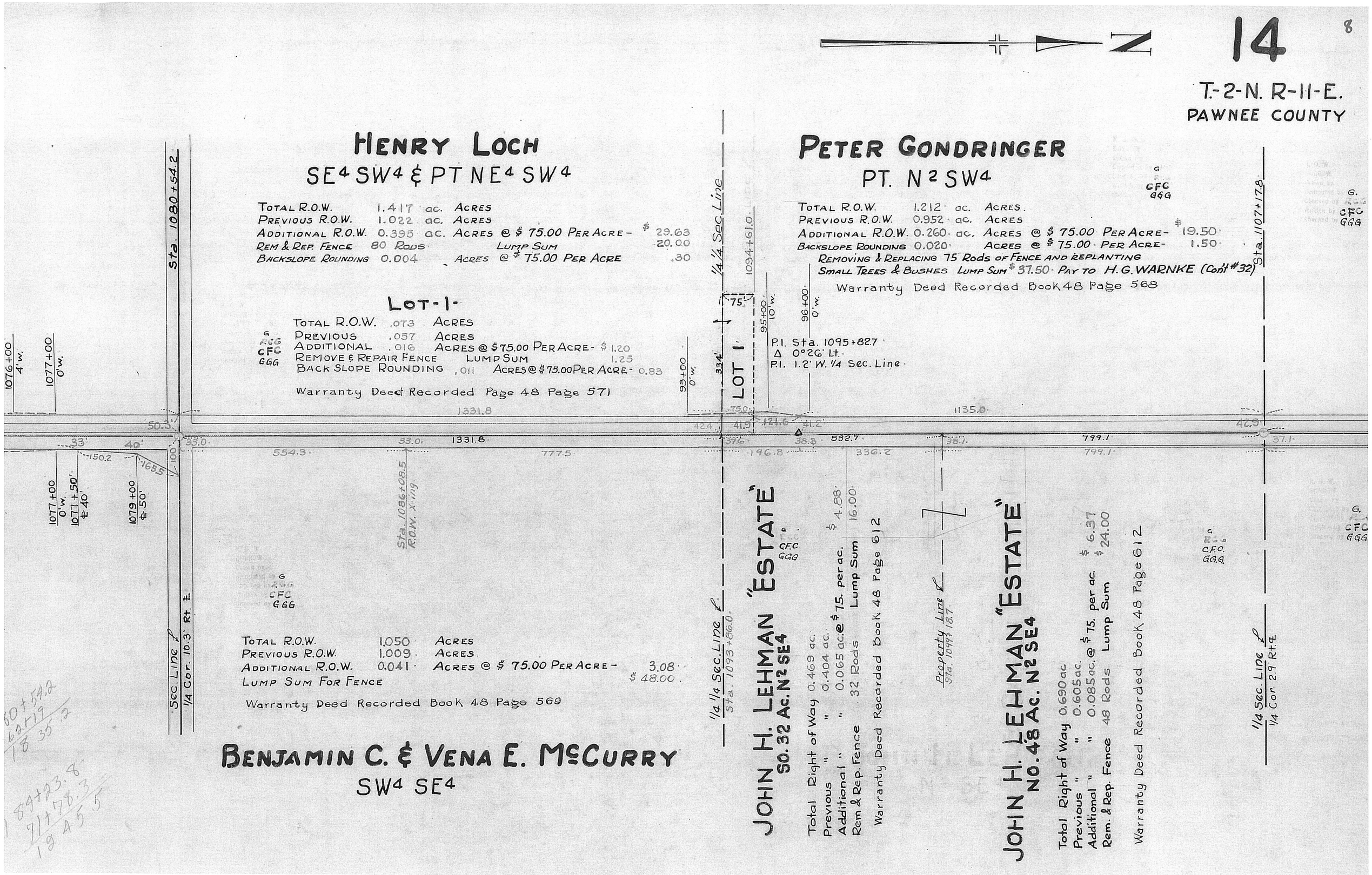

14
8
T.-2-N. R-11-E.
PAWNEE COUNTY
N
HENRY LOCH
SE4 SW4 & PT NE4 SW4
TOTAL R.O.W. 1.417 ac. ACRES
PREVIOUS R.O.W. 1.022 ac. ACRES
ADDITIONAL R.O.W. 0.395 ac. ACRES @ $ 75.00 PER ACRE - $ 29.63
REM & REP. FENCE 80 RODS LUMP SUM 20.00
BACKSLOPE ROUNDING 0.004 ACRES @ $ 75.00 PER ACRE .30
LOT-1-
TOTAL R.O.W. .073 ACRES
PREVIOUS .057 ACRES
ADDITIONAL .016 ACRES @ $75.00 PER ACRE - $ 1.20
REMOVE & REPAIR FENCE LUMP SUM 1.25
BACK SLOPE ROUNDING .011 ACRES @ $75.00 PER ACRE - 0.83
Warranty Deed Recorded Page 48 Page 571
PETER GONDRINGER
PT. N2 SW4
TOTAL R.O.W. 1.212 ac. ACRES.
PREVIOUS R.O.W. 0.952 ac. ACRES
ADDITIONAL R.O.W. 0.260 ac. ACRES @ $ 75.00 PER ACRE - $ 19.50
BACKSLOPE ROUNDING 0.020 ACRES @ $ 75.00 PER ACRE - 1.50
REMOVING & REPLACING 75 RODS OF FENCE AND REPLANTING
SMALL TREES & BUSHES LUMP SUM $ 37.50 PAY TO H.G. WARNKE (Con't #32)
Warranty Deed Recorded Book 48 Page 568
P.I. Sta. 1095+82.7
Δ 0°26' Lt.
P.I. 1.2' W. 1/4 Sec. Line
LOT 1
1/4 1/4 Sec. Line
Sta. 1080+54.2
Sta. 1107+17.8
Sta. 1086+08.5 R.O.W. X-ing
Sec. Line
1/4 Cor. 10.3' Rt. ℄
1/4 1/4 Sec. Line
Sta. 1093+86.0
Property Line
Sta. 1099+18.7
1/4 Sec. Line
1/4 Cor. 2.9' Rt. ℄
JOHN H. LEHMAN "ESTATE"
SO. 32 Ac. N2 SE4
Total Right of Way 0.469 ac.
Previous " " 0.404 ac.
Additional " " 0.065 ac. @ $ 75. per ac. $ 4.88
Rem & Rep. Fence 32 Rods Lump Sum 16.00
Warranty Deed Recorded Book 48 Page 612
JOHN H. LEHMAN "ESTATE"
NO. 48 Ac. N2 SE4
Total Right of Way 0.690 ac
Previous " " 0.605 ac.
Additional " " 0.085 ac. @ $ 75. per ac. $ 6.37
Rem. & Rep. Fence 48 Rods Lump Sum $ 24.00
Warranty Deed Recorded Book 48 Page 612
TOTAL R.O.W. 1.050 ACRES
PREVIOUS R.O.W. 1.009 ACRES.
ADDITIONAL R.O.W. 0.041 ACRES @ $ 75.00 PER ACRE - 3.08
LUMP SUM FOR FENCE $ 48.00
Warranty Deed Recorded Book 48 Page 569
BENJAMIN C. & VENA E. McCURRY
SW4 SE4

N

14

T.-2-N. R-11-E.
PAWNEE COUNTY

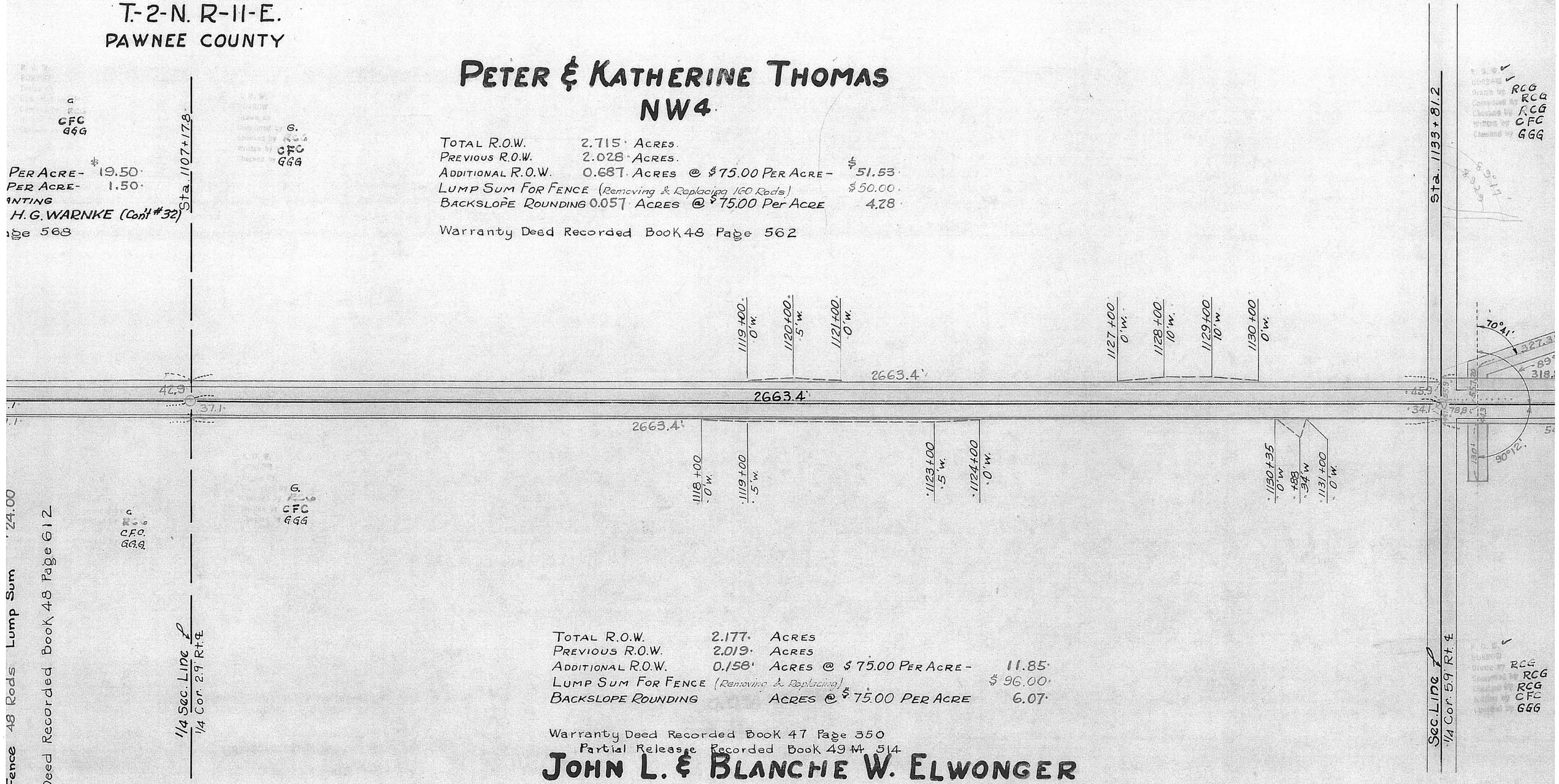

PER ACRE- $19.50
PER ACRE- 1.50
ANTING
H. G. WARNKE (Con't #32)
age 568

PETER & KATHERINE THOMAS
NW4

TOTAL R.O.W.	2.715 ACRES.	
PREVIOUS R.O.W.	2.028 ACRES.	
ADDITIONAL R.O.W.	0.687 ACRES @ $75.00 PER ACRE -	$51.53
LUMP SUM FOR FENCE (Removing & Replacing 160 Rods)		$50.00
BACKSLOPE ROUNDING	0.057 ACRES @ $75.00 PER ACRE	4.28

Warranty Deed Recorded Book 48 Page 562

TOTAL R.O.W.	2.177 ACRES	
PREVIOUS R.O.W.	2.019 ACRES	
ADDITIONAL R.O.W.	0.158 ACRES @ $75.00 PER ACRE -	11.85
LUMP SUM FOR FENCE (Removing & Replacing)		$96.00
BACKSLOPE ROUNDING	ACRES @ $75.00 PER ACRE	6.07

Warranty Deed Recorded Book 47 Page 350
Partial Release Recorded Book 49 M 514

JOHN L. & BLANCHE W. ELWONGER
NE4

Rem. & Rep. Fence 48 Rods Lump Sum 24.00
Warranty Deed Recorded Book 48 Page 612

T.-2-N. R.-11-E.
PAWNEE COUNTY

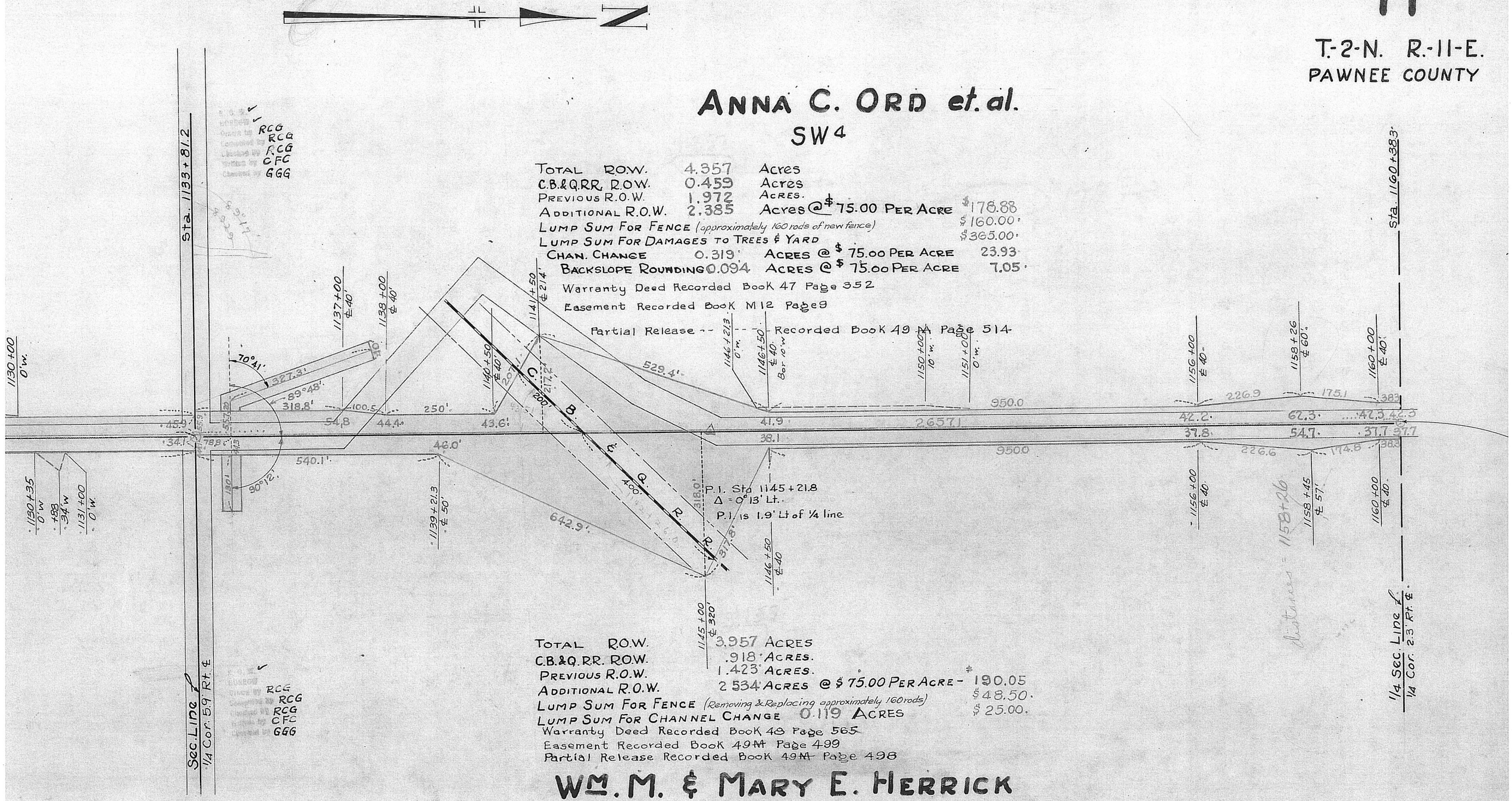

ANNA C. ORD et. al.

SW4

TOTAL R.O.W.	4.357	Acres	
C.B.&Q.RR. R.O.W.	0.459	Acres	
PREVIOUS R.O.W.	1.972	ACRES.	
ADDITIONAL R.O.W.	2.385	Acres @ $ 75.00 PER ACRE	$178.88
LUMP SUM FOR FENCE (approximately 160 rods of new fence)			$160.00
LUMP SUM FOR DAMAGES TO TREES & YARD			$365.00
CHAN. CHANGE	0.319	ACRES @ $ 75.00 PER ACRE	23.93
BACKSLOPE ROUNDING	0.094	ACRES @ $ 75.00 PER ACRE	7.05

Warranty Deed Recorded Book 47 Page 352
Easement Recorded Book M12 Page 9
Partial Release -- Recorded Book 49 M Page 514

TOTAL R.O.W.	3.957	ACRES	
C.B.&Q.R.R. R.O.W.	.918	ACRES.	
PREVIOUS R.O.W.	1.423	ACRES.	
ADDITIONAL R.O.W.	2.534	ACRES @ $ 75.00 PER ACRE -	$190.05
LUMP SUM FOR FENCE (Removing & Replacing approximately 160 rods)			$48.50
LUMP SUM FOR CHANNEL CHANGE	0.119	ACRES	$25.00

Warranty Deed Recorded Book 48 Page 565
Easement Recorded Book 49M Page 499
Partial Release Recorded Book 49M Page 498

WM. M. & MARY E. HERRICK

SE4

11

T.-2-N. R.-11-E.
PAWNEE COUNTY

11

Sta. 1160+38.3

1156+00 ℄ 40'
1158+26 ℄ 60'
1160+00 ℄ 40'

226.9 175.1 38.3
42.2' 62.3' 42.3 42.3
37.8 54.7' 37.7 37.7
226.6 174.8 38.3

1156+00 ℄ 40'
1158+45 ℄ 57'
1160+00 ℄ 40'

1/4 Sec. Line ℄
1/4 Cor. 2.3' Rt. ℄

Distances = 1158+26

1404+11.6
1328.2
1239.8

P.I. Sta. 1187+02.8
Δ 90° 37' Rt.
D 3°42'
T 1565.5
L 2449.1
R = 1548.54

1/4 Sec. Line ℄

1180+00 B.B.C. 1179+00 M.O.
1179+00 B.B.C. 1178+00 M.O.
1176+06 M.O.

State Borr.

1782.2'
2155.8'
R=15288.5
1508.5

For R.O.W. sold, see Proj.
RS-65-1(1001)

PETER & KATHERINE THOMAS
S2NW4

Total R.O.W. 1.415 ac. Acres.
Previous R.O.W. 1.006 ac. Acres.
Additional R.O.W. 0.409 ac. Acres @ $ 75.00 Per Acre- $ 30.68
Lump Sum For Fence (Removing & Replacing 70 rods) $ 40.00
Lump Sum For Property Damage $ 75.00
Warranty Deed Recorded Book 48 Page 561

RCG
CFC
GGG

1171+49 ℄ 55
1173+46.5 on Rt. Sem. Tang.
1/4-1/4 Cor. 0.2' Rt.
P.C. 1171+37.3
Δ 51°18'
1169+00 ℄ 55
1167+00 ℄ 40
1164+00 ℄ 55
1162+00 ℄ 40
1159+00 ℄ 55
1157+00 ℄ 40

219.1' 23.4' 57.6' 35.0'
349.6' 466.5'
110.1' 41.3' 56.1' 54.1'
1328.2' 38.7' 200.6'
661.7' 661.7'

Δ 28.88
℄ 36.00'

Same Point

Sta. 1160+38.3

42.3
37.7

Total R.O.W. 1.391 ac. Acres.
Previous R.O.W. 1.006 ac. Acres.
Additional R.O.W. 0.385 ac. Acres @ $ 7500 Per Acre-
Lump Sum For Fence
Warranty Deed Recorded Book 48 Page 606

ND G. & CECELIA E. PATTISON
S2 NE4.

RCG
CFC
GGG

Total R.O.W.
Previous R.O.W.
Additional R.O.W.
State Borrow
Lump Sum For
Lump Sum For
Lump Sum For
Lump Sum For
Contr's Borro
Channel Borro

MYRT

SE

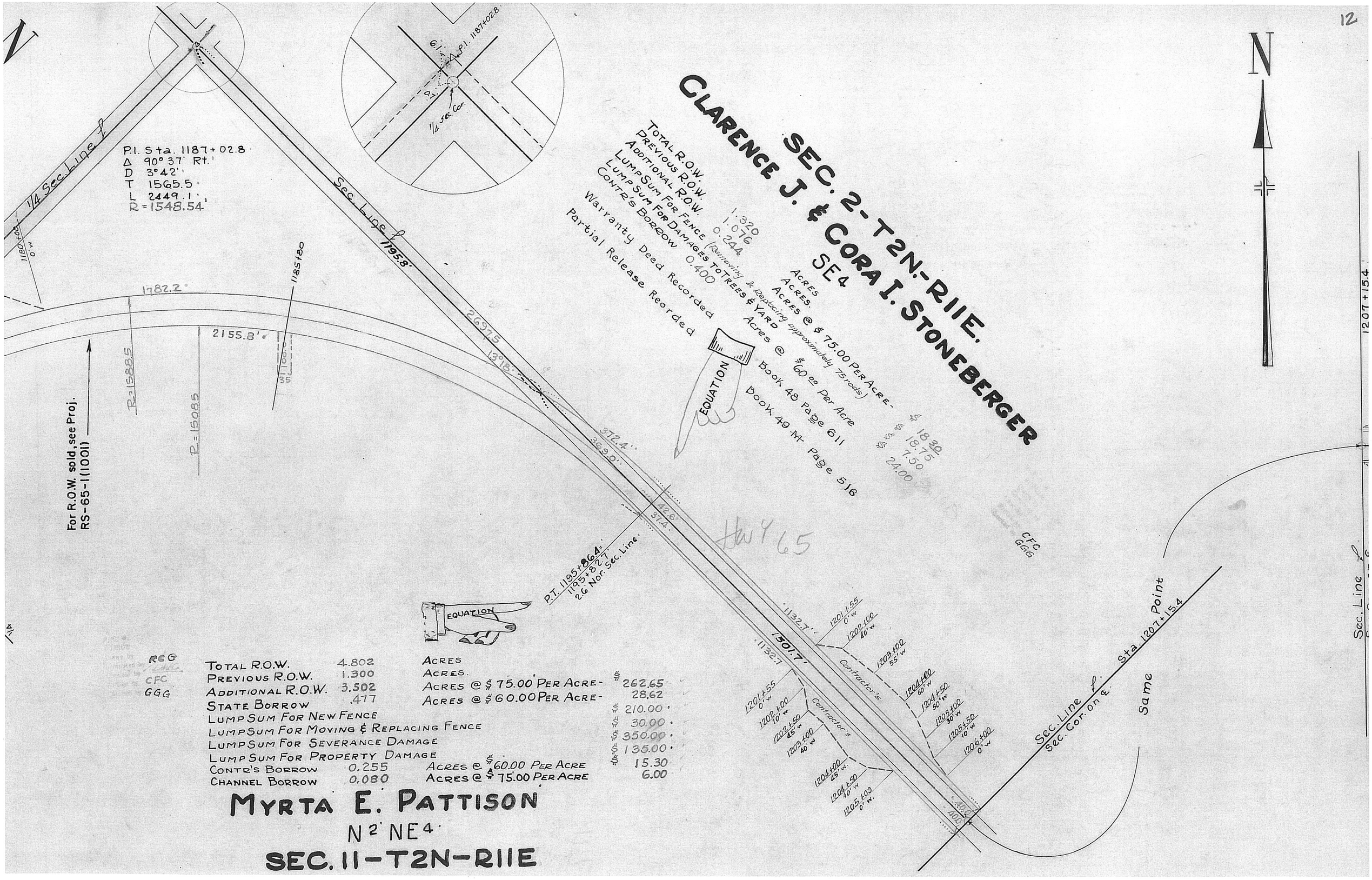
N
1/4 Sec. Line ℄
P.I. Sta. 1187+02.8
Δ 90° 37' Rt.
D 3°42'
T 1565.5
L 2449.1
R = 1548.54
Sec. Line ℄
1195.8'
1782.2'
2155.8'
1185+80
R=1588.5
R=1508.5
For R.O.W. sold, see Proj. RS-65-1(1001)
P.I. 1187+02.8
1/4 Sec. Cor.
6.1'
0.7'
2697.5
13°18'
372.4'
369.0'
42.6'
37.4'
P.T. 1195+86.4
1195+82.7
2.6' Nor. Sec. Line
EQUATION
1132.7'
1501.7'
1132.7
Contractor's
Contractor's
1201+55 0' W
1202+00 40' W
1203+00 55' W
1204+00 60' W
1204+50 50' W
1205+00 30' W
1205+50 10' W
1206+00 0' W
1201+55 0' W
1202+00 10' W
1202+50 45' W
1203+00 40' W
1204+00 45' W
1204+50 40' W
1205+00 0' W
Sec. Line ℄
Sec. Cor. on ℄
Sta. 1207+15.4
Point
Same
1207+15.4
Sec. Line ℄
Hwy 65
CFC
GGG
SEC. 2-T2N-R11E.
CLARENCE J. & CORA I. STONEBERGER
SE4
TOTAL R.O.W. 1.320 ACRES
PREVIOUS R.O.W. 1.076 ACRES.
ADDITIONAL R.O.W. 0.244 ACRES @ $75.00 PER ACRE - $18.30
LUMP SUM FOR FENCE (Removing & Replacing approximately 75 rods) $18.75
LUMP SUM FOR DAMAGES TO TREES & YARD $7.50
CONTR'S BORROW 0.400 ACRES @ $60.00 PER ACRE $24.00
Warranty Deed Recorded Book 48 Page 611
Partial Release Reorded Book 49 M Page 516
EQUATION
RCG
CFC
GGG
TOTAL R.O.W. 4.802 ACRES
PREVIOUS R.O.W. 1.300 ACRES.
ADDITIONAL R.O.W. 3.502 ACRES @ $75.00 PER ACRE - $262.65
STATE BORROW .477 ACRES @ $60.00 PER ACRE - 28.62
LUMP SUM FOR NEW FENCE $210.00
LUMP SUM FOR MOVING & REPLACING FENCE $30.00
LUMP SUM FOR SEVERANCE DAMAGE $350.00
LUMP SUM FOR PROPERTY DAMAGE $135.00
CONTR'S BORROW 0.255 ACRES @ $60.00 PER ACRE $15.30
CHANNEL BORROW 0.080 ACRES @ $75.00 PER ACRE 6.00
MYRTA E. PATTISON
N2 NE4
SEC. 11-T2N-R11E

T.-2-N R.-
PAWNEE CO

JOHN J. & HELEN MARFICE
SW4

RCG
RCG
RCG
CFC
LRL

TOTAL R.O.W.	2.264	ACRES	
PREVIOUS R.O.W.	2.002	ACRES	
ADDITIONAL R.O.W.	0.262	ACRES @ $ 75.00 PER ACRE -	$ 19.65
LUMP SUM FOR FENCE (Removing & Replacing 160 rods of fence)			$ 64.00
LUMP SUM FOR DAMAGE TO TREES & YARD			$1300.00

Warranty Deed Recorded Book 49 Page 8

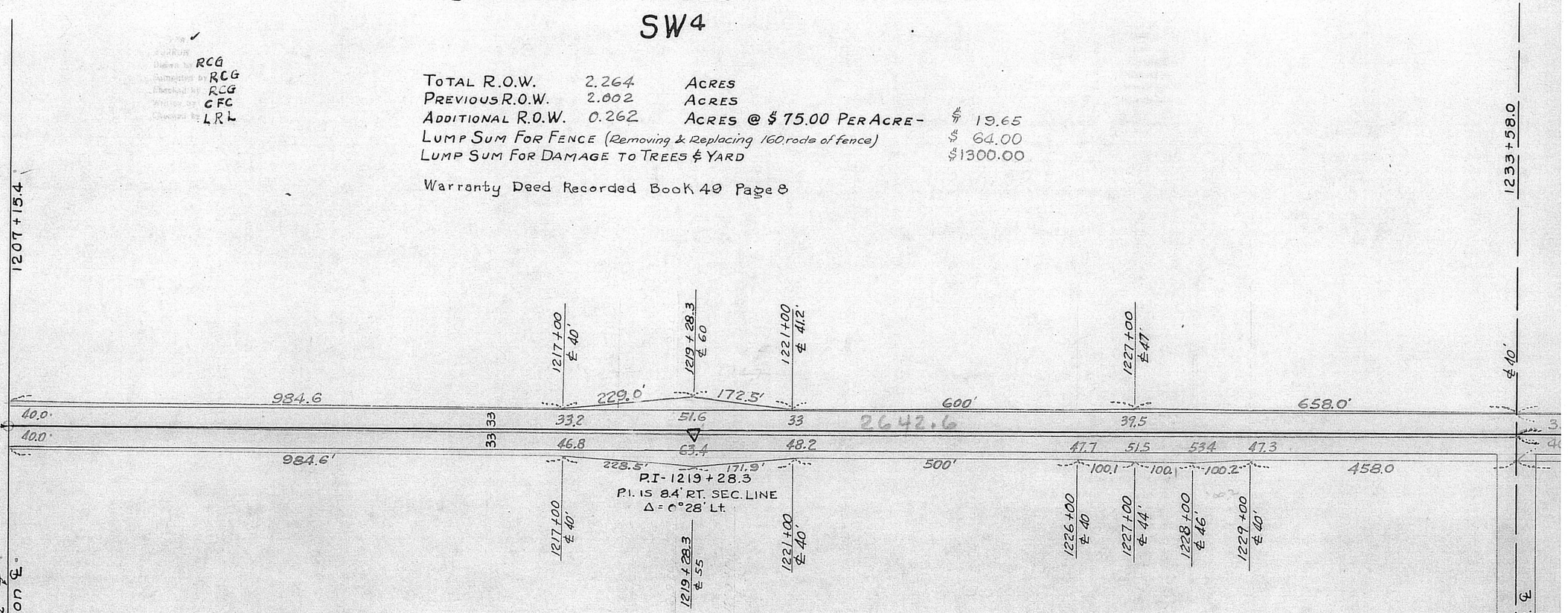

RCG
RCG
RCG
CFC
GGG

TOTAL R.O.W.	2.885	ACRES.	
PREVIOUS R.O.W.	2.012	ACRES.	
ADDITIONAL R.O.W.	0.873	ACRES @ $ 75.00 PER ACRE -	$ 65.48
LUMP SUM FOR FENCE (Removing & Replacing 160 rods of fence)			$ 40.00
LUMP SUM FOR PROPERTY DAMAGE			$ 15.00

Warranty Deed Recorded Book 48 Page 567

NICKOLAS & KATIE KLEIN
NW4

12

T.-2-N R
PAWNEE C

1

T-2-N R-11-E
PAWNEE COUNTY

CHARLES & MINNIE HORALEK
SE4

TOTAL R.O.W.	3.876	ACRES.	
PREVIOUS R.O.W.	2.122	ACRES	
ADDITIONAL R.O.W.	1.754	ACRES @ $ 75.00 PER ACRE -	$ 131.55
LUMP SUM FOR FENCE (Removing & Replacing 166 rods of fence)			$ 41.50
LUMP SUM FOR TREE DAMAGE			$ 31.00

Warranty Deed Recorded Book 47 Page 352

Partial Release Recorded Book 49M Page 515

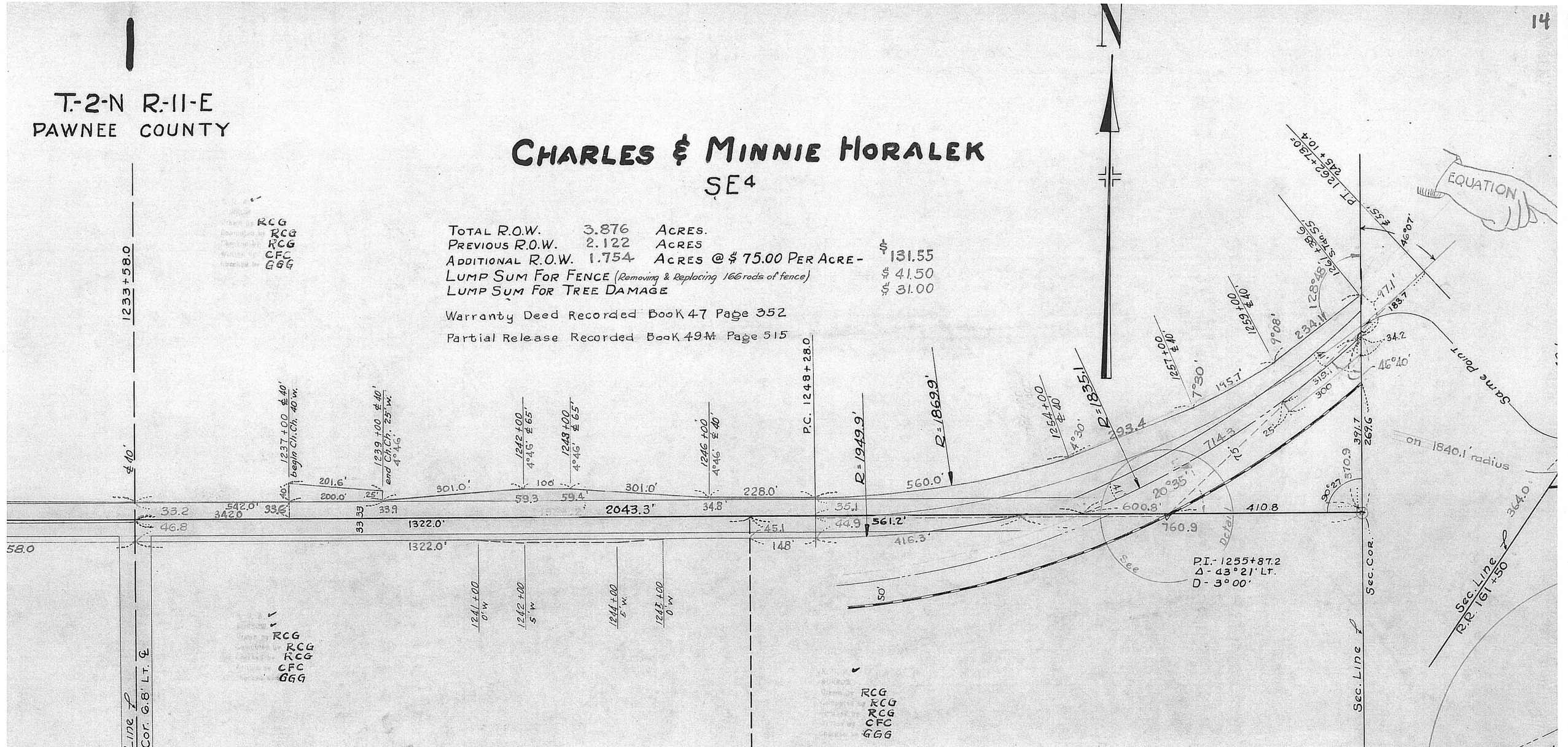

TOTAL R.O.W.	1.395	ACRES	
PREVIOUS R.O.W.	1.012	ACRES	
ADDITIONAL R.O.W.	0.383	ACRES @ $ 75.00 PER ACRE -	$ 28.73
BORR. ROUNDING	0.034	ACRES @ $ 75.00 PER ACRE	$ 2.55

Warranty Deed Recorded Book 48 Page 610

Deed from Federal Land Bank Recorded Book 47 Page 350

Total Right of Way	0.437		
Previous "	0.357		
Additional "	0.080	Lump Sum	$ 10.00
New Fence	25 Rods, Lump Sum		$ 15.00

12

VINCIE E. KALINA
W2 NE4

ROBERT W. TAYLOR
E2 NE4

not paid as of 11-9-43

T-2-N R-11-E

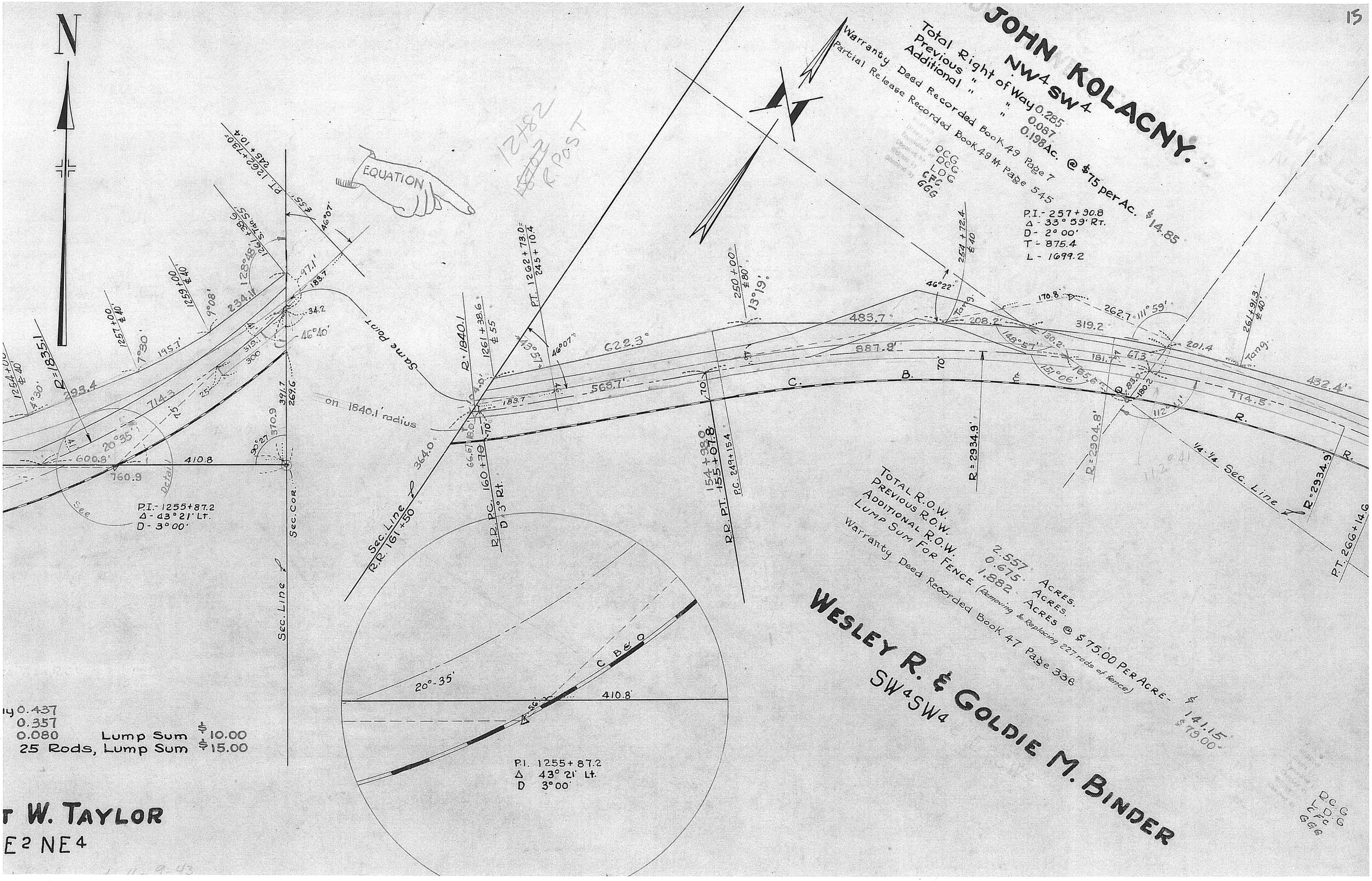

15
N
JOHN KOLACNY.
NW4 SW4
Total Right of Way 0.285
Previous " " 0.087
Additional " " 0.198 Ac. @ $75 per Ac. $14.85
Warranty Deed Recorded Book 49 Page 7
Partial Release Recorded Book 49 M Page 545
RCG
DCG
LDG
CFC
GGG
P.I. - 257+90.8
Δ - 33° 59' Rt.
D - 2° 00'
T - 875.4
L - 1699.2
EQUATION
12+82
R POST
Same Point
on 1840.1' radius
R = 1835.1
R = 1840.1
R = 2934.9'
R = 2904.8'
P.T. 1262+73.0 = 245+10.4
P.T. 1262+73.0 = 245+10.4
P.T. 266+14.6
P.I. - 1255+87.2
Δ - 43° 21' Lt.
D - 3° 00'
Sec. Line
Sec. Cor.
Sec. Line
R.R. 161+50
R.R. P.C. 160+70
D 3° Rt.
R.R. P.T. 155+07.8
P.C. 249+15.4
1/4-1/4 Sec. Line
C. B. & Q.
20°-35'
410.8'
P.I. 1255+87.2
Δ 43° 21' Lt.
D 3° 00'
TOTAL R.O.W. 2.557 ACRES.
PREVIOUS R.O.W. 0.675 ACRES.
ADDITIONAL R.O.W. 1.882 ACRES @ $75.00 PER ACRE - $141.15
LUMP SUM FOR FENCE (Removing & Replacing 227 rods of fence) $79.00
Warranty Deed Recorded Book 47 Page 336
WESLEY R. & GOLDIE M. BINDER
SW4 SW4
0.437
0.357
0.080 Lump Sum $10.00
25 Rods, Lump Sum $15.00
T W. TAYLOR
E2 NE4

6

T-2-N. R-12-E.
PAWNEE COUNTY

WESLEY R. BINDER
E² SW4

Total Right of Way 2.518 Ac.
Previous Right of Way 1.316 Ac.
Additional Right of Way 1.202 Ac. @ $75 per ac. $90.15
Fence
See SW4SW4.
Warranty Deed Recorded Book 47 Page 336

D.C.G.
L.D.G.
C.F.C.
G.G.G.

WESLEY R. BINDER
W² SE4

Total R.O.W. 4.71 Acres
Previous R.O.W. 1.96 Acres
Additional R.O.W. 2.75 Acres @ $75.00 Per Acre- $206.25
Fence
See SW4SW4
Warranty Deed Recorded Book 47 Page 336

D.C.G.
L.D.G.
C.F.C.
G.G.G.

LACNY.

er Ac. $14.85

262.7 111° 59'
201.4
261+91.3 ℄ 40'
Tang.
61.3
Q 83.0
180.2
112° 41'
432.4'
714.5
R.
266+14.6 ℄ 72'
9° 59'
P.C. 269+15.1
483.0'
271+00 ℄ 55'
R=3749.8
273+70.4 ℄ 55'
273+45.0
74° 00'
R=3989.41'
R=3769.8'
281+00 ℄ 55'
5° 01'
R=3749.8'
719.2'
751.7'
R=3769.8'
12° 30'
288+62.7 ℄ 50' W
NE COR. NW 1/4 SE 1/4
288+24.7
292+00 ℄ 40'
5° 00'
R=3769.8'
224.7'
108.9'
315'
265'
80'
50'
575.9'
509.9'
99° 42'
1/4 1/4 Line
P.I.- 291+88.5
Δ - 58° 41' LT.
D - 1° 25'
T = 2273.5
L = 4142.35
R = 4044.41
Total R.O.W.
Previous "
Additional "
Fence
Warranty Deed Recor
incluac
O.
C
A

R=2934.9
R.
1/4-1/4 Sec. Line
P.T. 266+14.6
R.P.C. 136+77.8
R.P.T. 135+77.2
175.8'
414.1'
425.2'
267.2'
99° 40'
1775.0'
1753.8'
1/4 Line
1700.1'
Q SE COR. SW 1/4
276+00
280+00
284+00
699'
421'
70'
50'
50'

00 PER ACRE- $141.15
(fence) $79.00

INDER

D.C.G.
L.D.G.
C.F.C.
G.G.G.

LUELLA TALBOT
E2 NE4
TOTAL R.O.W. 3.317 ACRES
PREVIOUS R.O.W. 0.000 ACRES
ADDITIONAL R.O.W. 3.317 ACRES @ $100.00 PER ACRE - $331.70
CONTRACTOR'S BORROW 2.428 ACRES @ $75.00 PER ACRE - 182.10
LUMP SUM FOR FENCE (New) $104.00
Warranty Deed Recorded Book 47 Page 335
CFC
GGG
2.428 ac Cont'r Borr.
P.T. 310+57.4 80' w
310+71.8 80' w
312+76.8 0' w
1210.9' proj. ST. to NE Cor. Sec.6
309+73.4
1100.9' to Sec. Cor.
306+00 70' w
307+00 80' w
299+00 70' w
296+50 0' w
297+00 45' w
297+50 60' w
292+00 ℄ 40'
288+62.7 ℄ 50' w
NE cor. NW 1/4 SE 1/4
288+24.7
R = 4004.41
R = 3739.8'
1839.0
1618'
E = 998
260'
88.0'
14.4'
124.4
80'
21°
20'
R.R. P.C. 96+34.4
Sec. Line ℄
Same Point
P.T. 310+57.4
310+71.8
312+76.6 80' W
313+00 20' W Easement
313+50 80' W
315+00 65' W
1100.9
1210.9
309+73.4
317+00 75' W
943.0'
1218.2
21° 20'
20.0'
50'
198.6
88.0
176.5
2°31'
23°51'
RR 50' ROW LINE and PROJ. 40' ROW LINE CROSS AT PROJ. STA. 310+63.1
Sec. Line
TOTAL R.O.W. 2.364 ACRES
PREVIOUS R.O.W. 0.000 ACRE
ADDITIONAL R.O.W. 2.364 A
CONTRACTOR'S BORROW
LUMP SUM FOR FENCE (
LUMP SUM FOR SEVER
Warranty Deed Record
Jo
121° 30'
224.7
108.9'
315'
37°58'
4°06'
41°05'
133.7
129.4
123.2
114.4
103
P.T. 3170
288+00 134.4
P.I. - 291+88.5
Δ - 58° 41' LT.
D - 1°25'
T = 2273.5
L = 4142.35
R = 4044.41
LUELLA TALBOT
NE4 SE4
1/4 Sec. Line ℄
Total RoW. 0.482 Ac.
Previous " 0.101 Ac.
Additional 0.381 Ac. @ $100. per ac.
Fence included in above $104 Lump
Warranty Deed Recorded Book 47
509.9
73.5
71.8
1.7

SHT. 16

Patrol # 16829

JOHN TOMEK

Pt NW⁴ NW⁴ 5-2-12E.

Pt. SW⁴ SW⁴ 32-3-12E.

R.O.W. Easement 1.06 Ac. @ $300.00 = $318.00

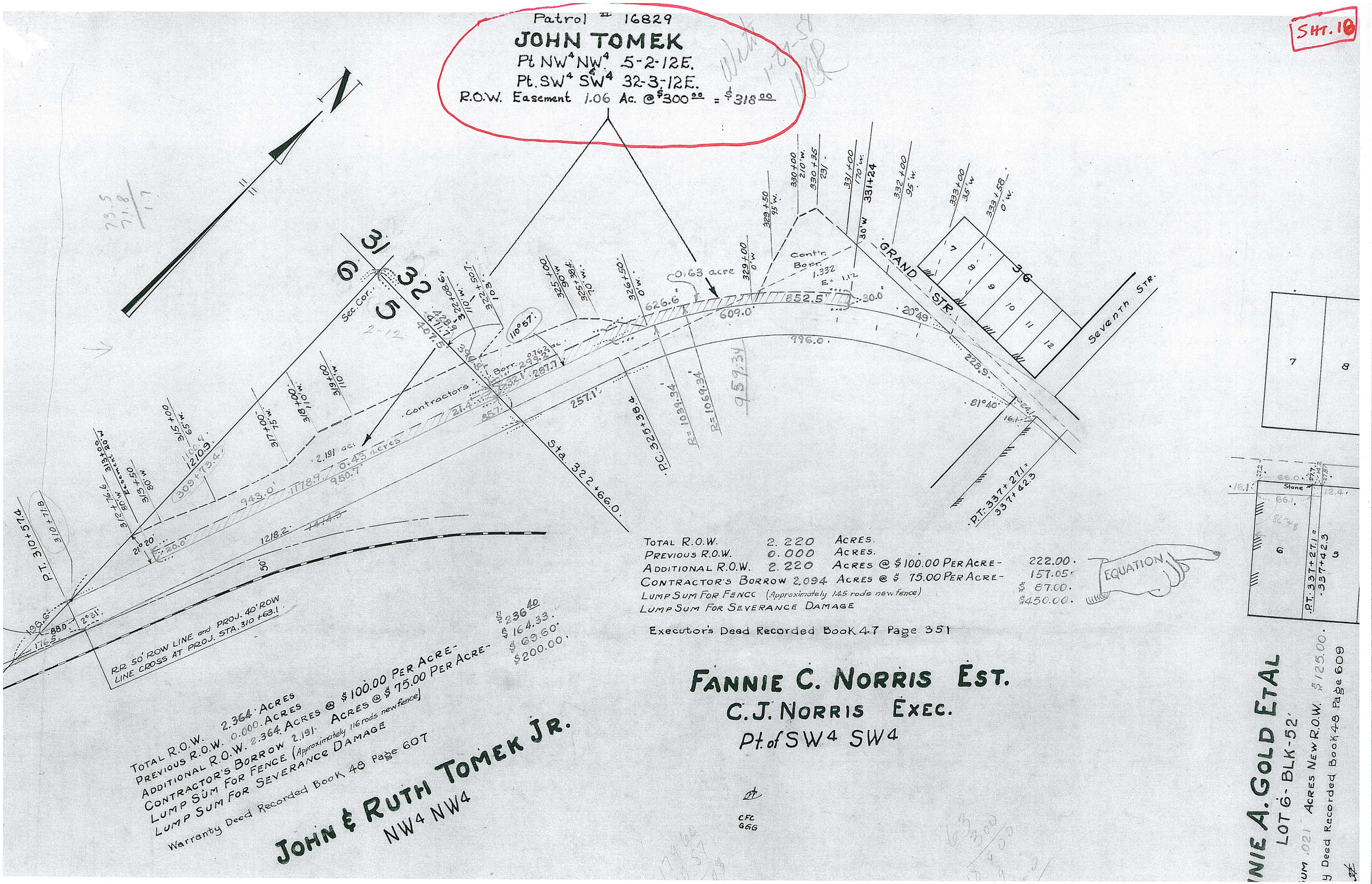

TOTAL R.O.W.	2.364	ACRES.	
PREVIOUS R.O.W.	0.000	ACRES.	
ADDITIONAL R.O.W.	2.364	ACRES @ $100.00 PER ACRE-	$236.40
CONTRACTOR'S BORROW	2.191	ACRES @ $ 75.00 PER ACRE-	$164.33.
LUMP SUM FOR FENCE	(Approximately 116 rods new fence)		$ 69.60.
LUMP SUM FOR SEVERANCE DAMAGE			$200.00.

Warranty Deed Recorded Book 48 Page 607

JOHN & RUTH TOMEK JR.

NW4 NW4

TOTAL R.O.W.	2.220	ACRES.	
PREVIOUS R.O.W.	0.000	ACRES.	
ADDITIONAL R.O.W.	2.220	ACRES @ $100.00 PER ACRE-	222.00.
CONTRACTOR'S BORROW	2.094	ACRES @ $ 75.00 PER ACRE-	157.05.
LUMP SUM FOR FENCE	(Approximately 145 rods new fence)		$ 87.00.
LUMP SUM FOR SEVERANCE DAMAGE			$450.00.

EQUATION

Executor's Deed Recorded Book 47 Page 351

FANNIE C. NORRIS EST.

C.J. NORRIS EXEC.

Pt. of SW4 SW4

CFC
GGG

FANNIE A. GOLD ET AL

LOT 6 - BLK - 52'

.021 ACRES NEW R.O.W. $125.00.

Deed Recorded Book 48 Page 609

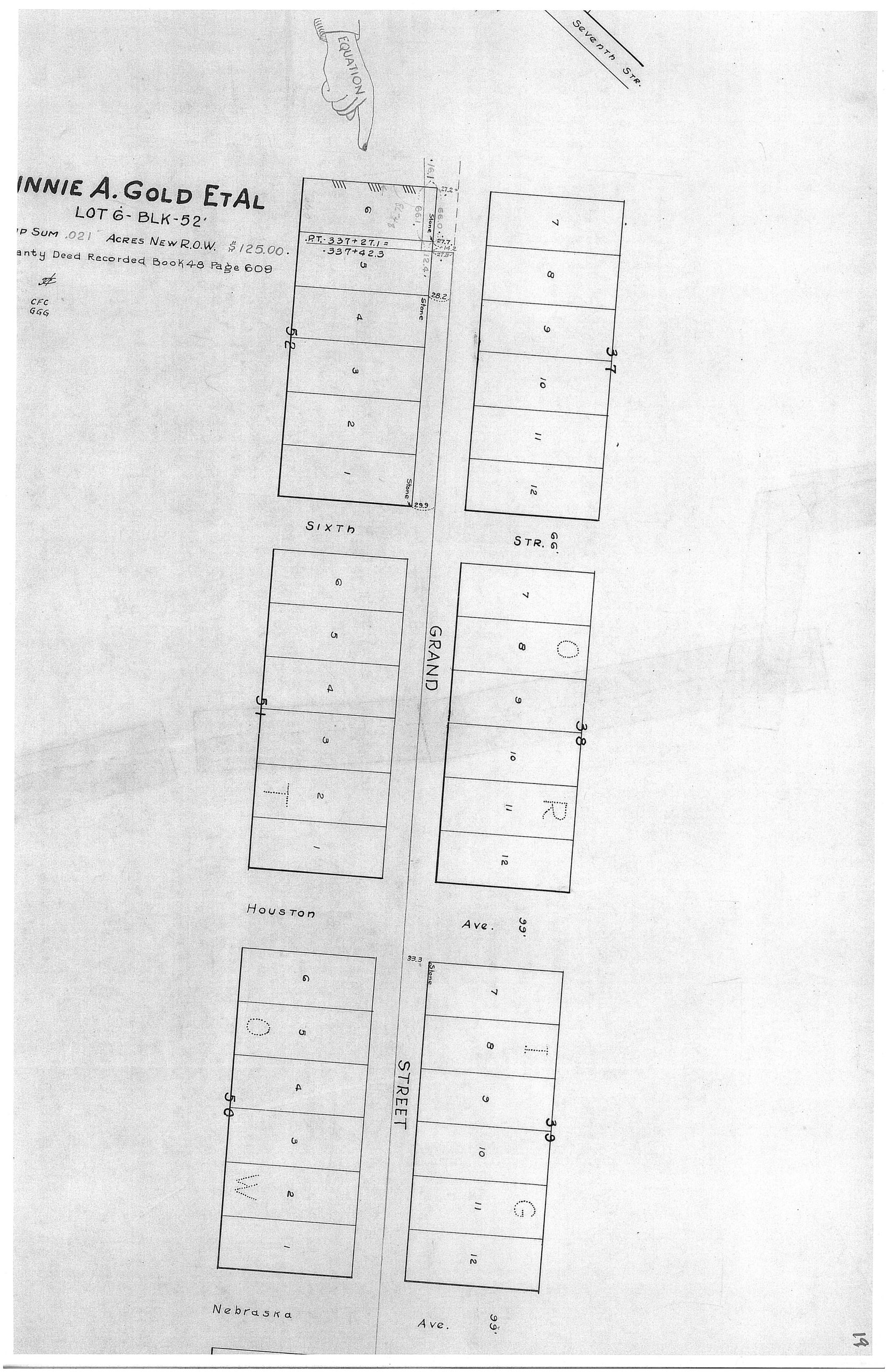
EQUATION
Seventh Str.
INNIE A. GOLD ETAL
LOT 6- BLK-52'
P SUM .021 ACRES NEW R.O.W. $125.00.
anty Deed Recorded Book 48 Page 609
CFC
GGG
P.T. 337+27.1 =
337+42.3
Stone
Stone
Stone
27.2
66.0'
27.7
14.2
21.8
12.4'
28.2
29.9
SIXTH
STR.
66'
GRAND
AVE.
99'
HOUSTON
NEBRASKA
AVE.
99'
STREET
33.3
37
38
39
51
52
50
6
5
4
3
2
1
7
8
9
10
11
12

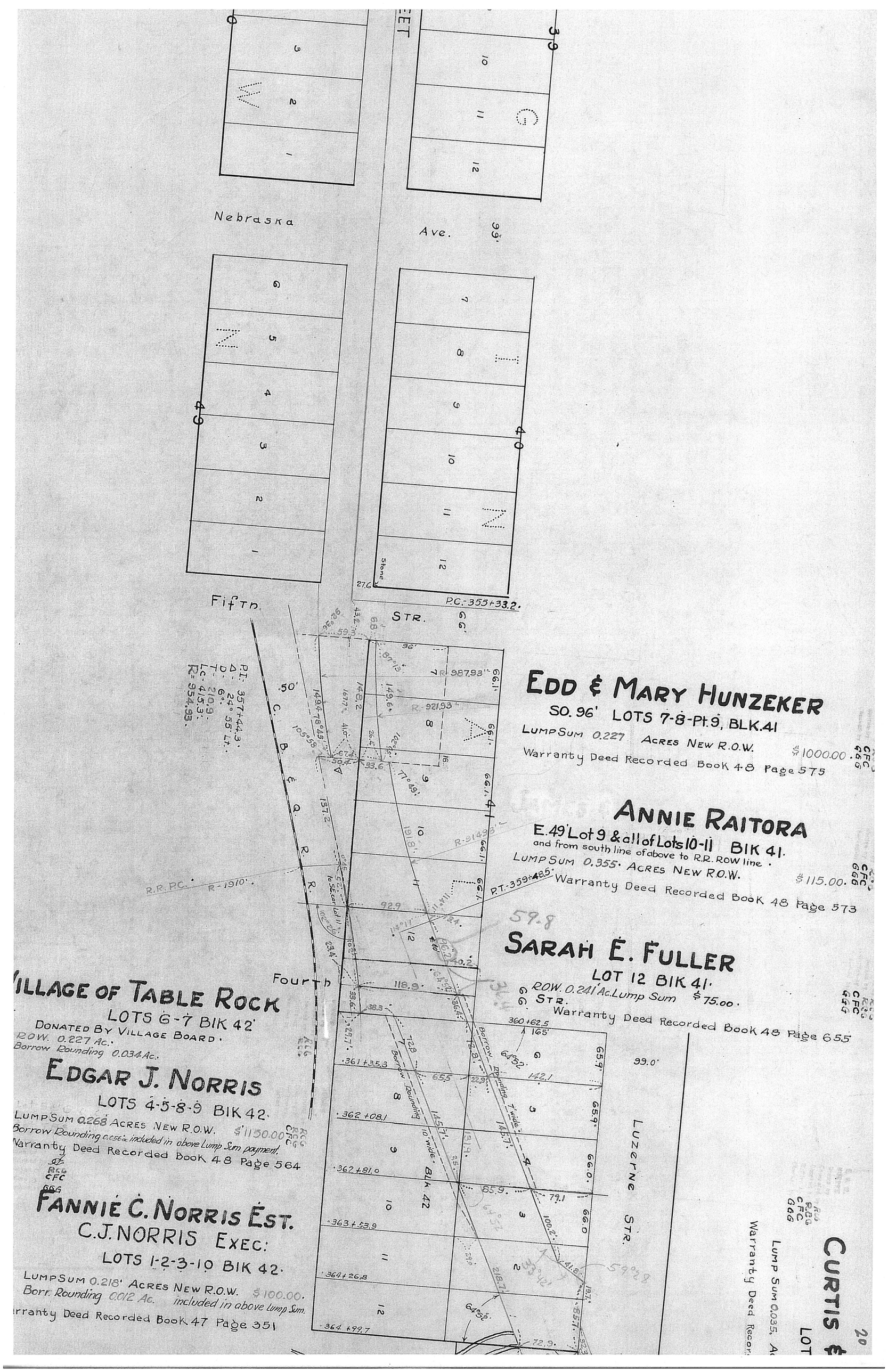

Nebraska
Ave.
Fifth
Str.
Fourth
Luzerne Str.
P.C.-355+33.2
P.T.-359+48.5
P.I.-357+44.3
Δ-24° 55' Lt.
D-6°
T-210.9
Lc-415.3
R-954.93
EDD & MARY HUNZEKER
SO. 96' LOTS 7-8-Pt.9, BLK.41
LUMP SUM 0.227 ACRES NEW R.O.W. $1000.00
Warranty Deed Recorded Book 48 Page 575
ANNIE RAITORA
E.49' Lot 9 & all of Lots 10-11 BLK 41.
and from south line of above to R.R. ROW line.
LUMP SUM 0.355 ACRES NEW R.O.W. $115.00
Warranty Deed Recorded Book 48 Page 573
SARAH E. FULLER
LOT 12 BLK 41.
R.O.W. 0.241 Ac. Lump Sum $75.00
Warranty Deed Recorded Book 48 Page 655
VILLAGE OF TABLE ROCK
LOTS 6-7 BLK 42
DONATED BY VILLAGE BOARD.
R.O.W. 0.227 Ac.
Borrow Rounding 0.034 Ac.
EDGAR J. NORRIS
LOTS 4-5-8-9 BLK 42.
LUMP SUM 0.268 ACRES NEW R.O.W. $1150.00
Borrow Rounding 0.056 Ac. included in above Lump Sum payment.
Warranty Deed Recorded Book 48 Page 564
FANNIE C. NORRIS EST.
C.J. NORRIS EXEC:
LOTS 1-2-3-10 BLK 42.
LUMP SUM 0.218 ACRES NEW R.O.W. $100.00
Borr. Rounding 0.012 Ac. included in above Lump Sum.
Warranty Deed Recorded Book 47 Page 351
CURTIS
LUMP SUM 0.035
Warranty Deed Recor

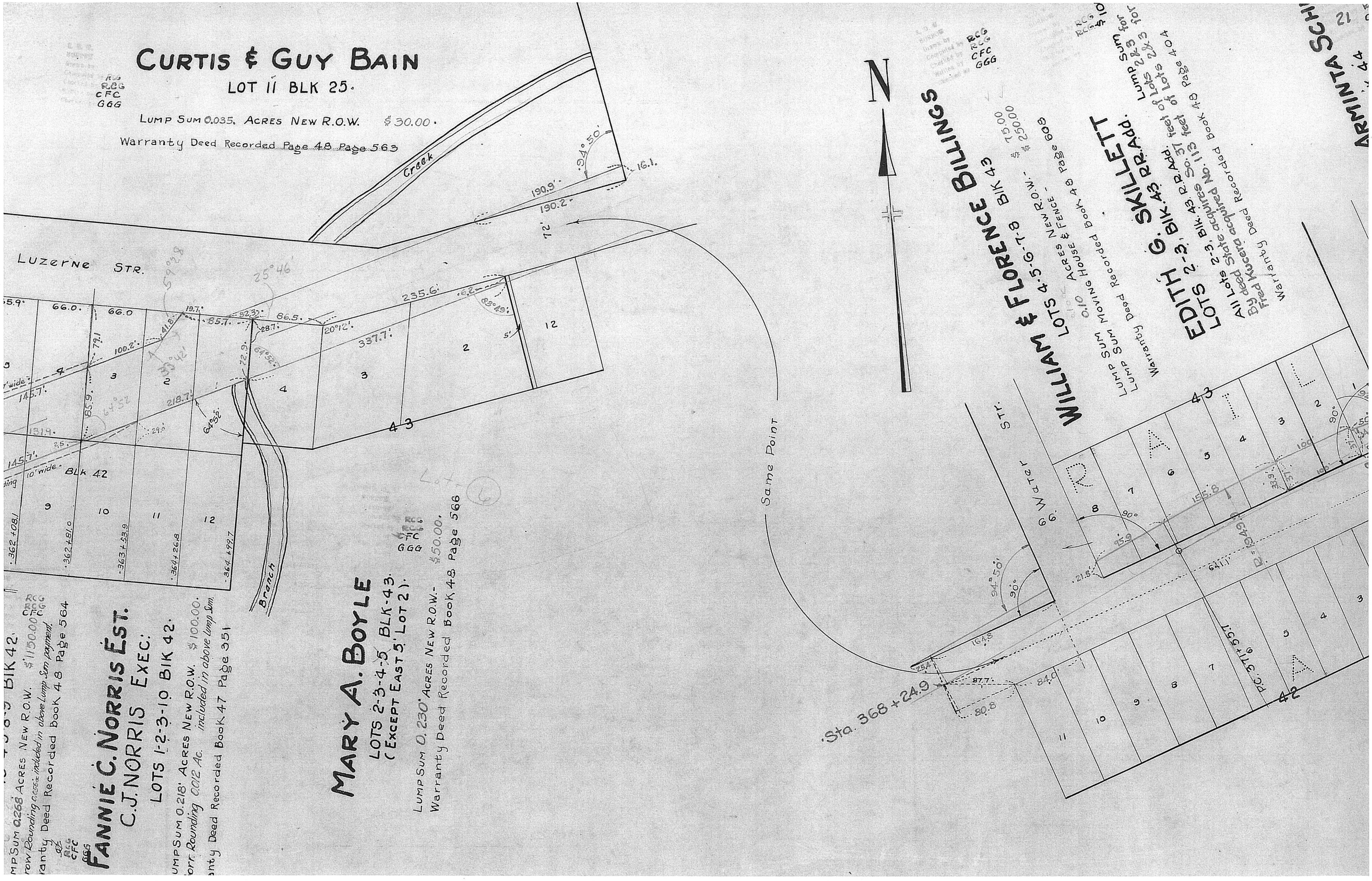
CURTIS & GUY BAIN
LOT 11 BLK 25.
LUMP SUM 0.035. ACRES NEW R.O.W. $30.00.
Warranty Deed Recorded Page 48 Page 563
RCG
CFC
GGG
Creek
Luzerne Str.
Branch
Same Point
Sta. 368+24.9
WILLIAM & FLORENCE BILLINGS
LOTS 4-5-6-7-8 BLK 43
0.10 ACRES NEW R.O.W. - $75.00
LUMP SUM MOVING HOUSE & FENCE - $250.00
Warranty Deed Recorded Book 48 Page 608
EDITH G. SKILLETT
LOTS 2-3, BLK. 43 R.R. Add.
All Lots 2-3, Blk. 43 R.R. Add.
By deed State acquired No. 113 feet of Lots 2&3 for
Fred Kucera acquired No. 113 feet of Lots 2&3 for
Warranty Deed Recorded Book 48 Page 404
ARMINTA SCH
MARY A. BOYLE
LOTS 2-3-4-5 BLK-43.
(EXCEPT EAST 5' LOT 2).
LUMP SUM 0.230' ACRES NEW R.O.W.- $50.00.
Warranty Deed Recorded Book 48 Page 566
FANNIE C. NORRIS EST.
C.J. NORRIS EXEC:
LOTS 1-2-3-10 BLK 42.
LUMP SUM 0.218' ACRES NEW R.O.W. $100.00.
Norr. Rounding 0.012 Ac. included in above Lump Sum.
Warranty Deed Recorded Book 47 Page 351
BLK 42
BLK 43
Water Str.
N

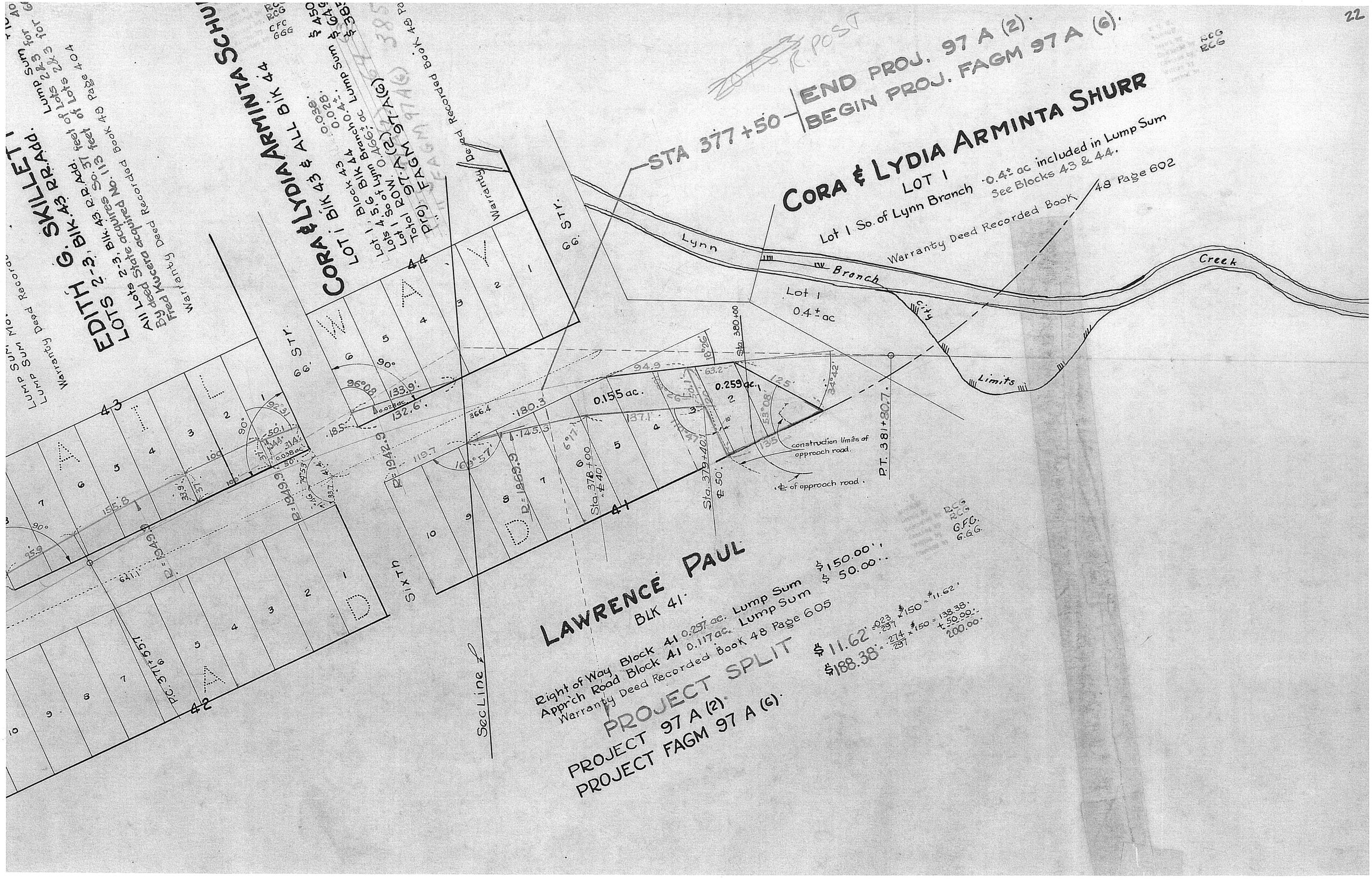
22
STA 377+50
END PROJ. 97 A (2).
BEGIN PROJ. FAGM 97 A (6).
CORA & LYDIA ARMINTA SHURR
LOT 1
Lot 1 So. of Lynn Branch 0.4± ac included in Lump Sum
See Blocks 43 & 44.
Warranty Deed Recorded Book 48 Page 602
Lynn Branch
Creek
City Limits
Lot 1
0.4± ac
0.155 ac.
0.259 ac.
construction limits of approach road.
℄ of approach road.
P.T. 381+80.7
Sta. 380+00
Sta. 379+40
Sta. 378+00
℄ 40'
℄ 50'
66' STR.
Warranty Deed Recorded Book 48 Page 604
CORA & LYDIA ARMINTA SCHU
LOT 1 BLK 43 & ALL BLK 44
Lot 1, Block 43 0.038
Lots 4, 5, 6 Blk 44 0.028
Lot 1 So. of Lynn Branch 0.4±
Total ROW 0.466± ac Lump Sum
Proj. 97-A (2) 97-A (6)
FAGM 97 A (6)
EDITH G. SKILLET
LOTS 2-3, Blk. 43 R.R. Add.
All Lots 2-3, Blk. 43 R.R. Add.
By deed State acquires So. 37 feet of Lots 2&3 for
Fred Kucera acquired No. 113 feet of Lots 2&3 for
Warranty Deed Recorded Book 48 Page 404
Lump Sum
Lump Sum Mo.
Warranty Deed Recorded
LAWRENCE PAUL
BLK 41.
Right of Way Block 41 0.297 ac. Lump Sum $150.00
Appr'ch Road Block 41 0.117 ac. Lump Sum $50.00
Warranty Deed Recorded Book 48 Page 605
PROJECT SPLIT
PROJECT 97 A (2).
PROJECT FAGM 97 A (6).
$11.62 = .023/.297 × $150 = $11.62
$188.38 = .274/.297 × $150 = 138.38
+ 50.00
200.00
Sec Line
Sixth
P.C. 371+55.7
R=1949.9
R=1942.9
R=1869.9
R=1949.9
R=1949.9
R=1942.9
R=1869.9
43
42
41
44
RCG
RCG
G.F.G.
G.G.G.

URR
Lump Sum
Page 602
To Lincoln
Creek
390 + 42.8
"Y" Track
C. B. & Q.
150'
To St. Joe
ST.
50'
60'
FRED KUCERA
LOT 11 BIK 13
LOT 0.211 ACRES NEW R.O.W. 43 BIK 13
LUMP SUM $60.00 for No. 113 of Lots 2&3, BIK
Less Add. to Table Rock, Nebr.
R.R. Total
Warranty Deed Recorded Book 48 Page
BIK 13
Tecumseh
BIK 32
James & Cora Gates
LOTS 1-2-3 BLK 32
Lump Sum 0.379 Acres New R.O.W.
Warranty Deed Recorded Book 48 Pa
WESLEY R. BINDER
WEST 16½' BIK 12 R.O.W. 0.00
(See SW 4 34-3-12) (Contract Oct. 1, 1940
Warranty Deed Recorded Book 47 Page 336
JAMES HEREL
LOTS 9-10-11-12-13 BIK 12
(EXCEPT WEST 16½' BIK 12)
LUMP SUM Acres New R.O.W. - $250.0
Warranty Deed Recorded Book 47 Page 31
Giddings
BIK 12
Canal
Limits of Const
398 + 47.1
399 + 07.3
VESS HARRIS
Lots 14-15-16 & 1-2-3 Block 12
Lots 5-6-7 Block 11
Right of Way across Lots 2-3-15-16 Blk 12
Right of Way across Lots 5-6-7 Block 11
Right of Way (North ½ of Canal Street
Quit Claim Deed Recorded Book 4
Easement from Vess Harris & wife
ST.
60'
WESLEY R. BINDE
N½ BLOCKS 30 and 31
(incuding approach road) 1.603 Acres
Road 0.558 Acres
of Way 1.045 Acres
all damages
Deed Recorded Book 47 Page 336
RCG
LDG

33

T.-3-N. R.-12-E.

PAWNEE COUNTY

VESS HARRIS

ts 14-15-16 & 1-2-3 Block 12

ts 5-6-7 Block 11

ght of Way across Lots 2-3-15-16 Blk 12 } 0.174 ac including R.O.W. damages, Lump Sum # 50.00

ght of Way across Lots 5-6-7 Block 11 } 0.018 ac approach road R.O.W., Lump Sum $250.00

ight of Way (North ½ of Canal Street, So. of Lots 14,15,16 of Blk 12, 0.103 Ac. (payment included in above $250.00)

Quit Claim Deed Recorded Book 47 Page 309

Easement from Vess Harris & wife to James Herel for Private Road

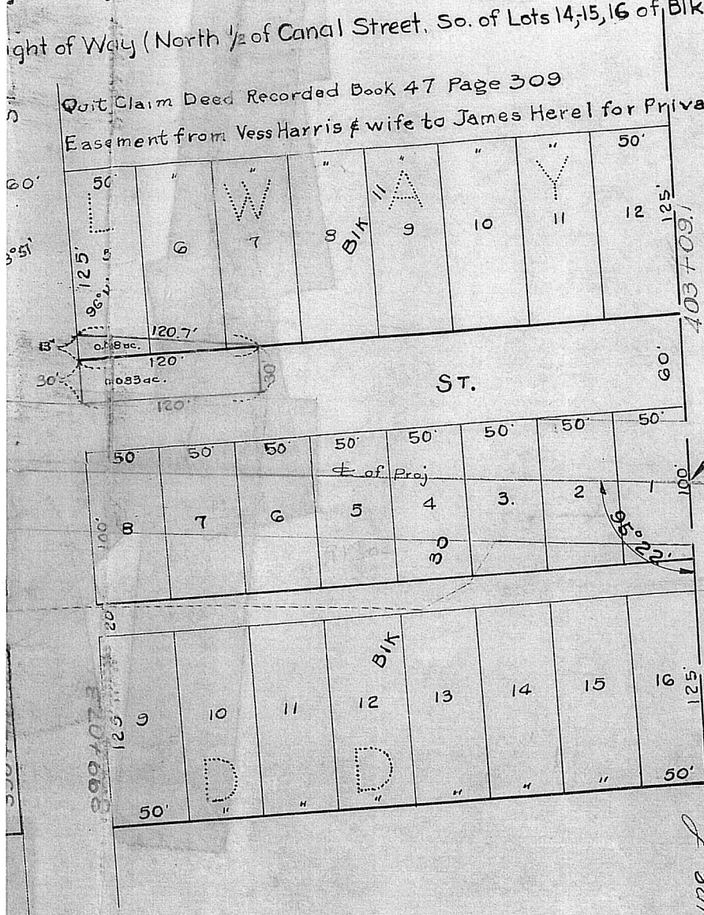

WESLEY R. BINDER

LOCK 30 and 31

g approach road) 1.603 Acres

0.558 Acres Lump Sum $105.00 (Contract Dec. 3, 1940)

1.045 Acres (See SW⁴ 34-3-12) (Contract Oct. 1, 1940)

ges (See SW⁴ 34-3-12) (Contract Oct. 1, 1940)

rded Book 47 Page 336

RCG
LDG
CFC
GEG

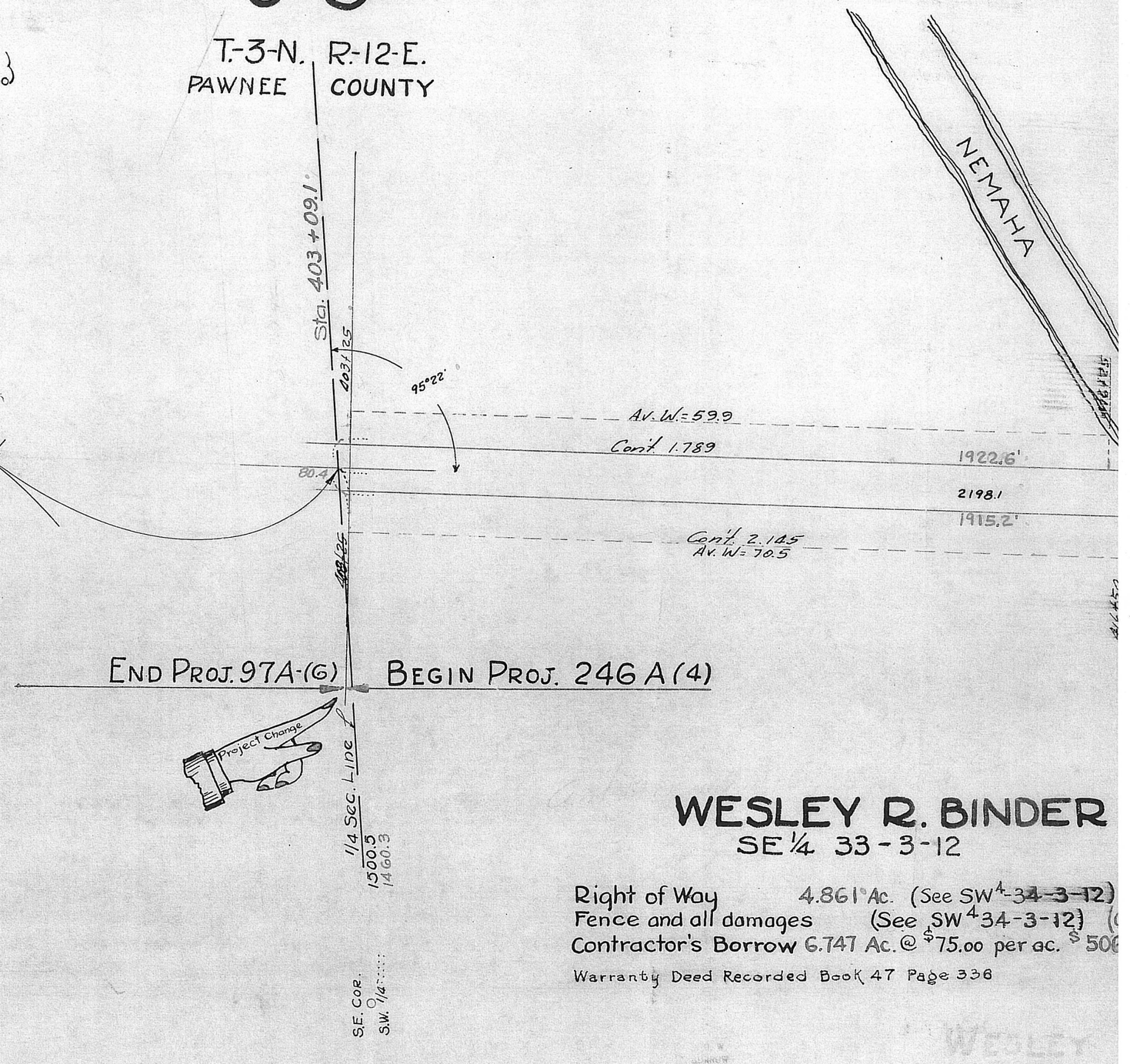

WESLEY R. BINDER

SE¼ 33-3-12

Right of Way 4.861 Ac. (See SW⁴-34-3-12)

Fence and all damages (See SW⁴ 34-3-12) (

Contractor's Borrow 6.747 Ac. @ $75.00 per ac. $506

Warranty Deed Recorded Book 47 Page 336

RCG
LDG
CFC
GEG

Proj. 246

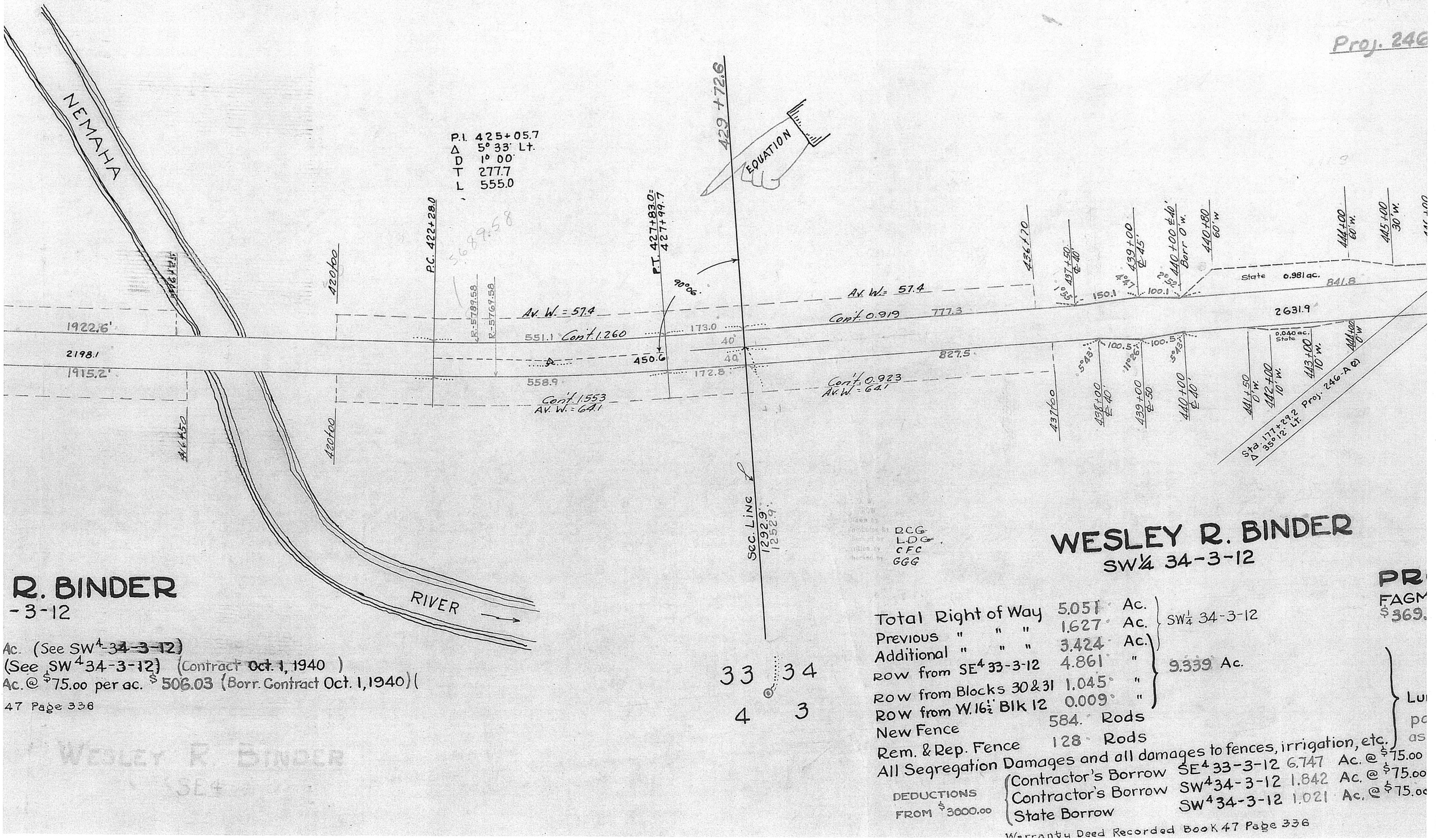

R. BINDER
-3-12

Ac. (See SW⁴ ~~34-3-12~~)
(See SW⁴ 34-3-12) (Contract ~~Oct. 1~~, 1940)
Ac. @ $75.00 per ac. $ 506.03 (Borr. Contract Oct. 1, 1940)(
47 Page 336

WESLEY R. BINDER
SE¼

RCG
LDG
CFC
GGG

WESLEY R. BINDER
SW¼ 34-3-12

Total Right of Way	5.051	Ac.	SW¼ 34-3-12
Previous " " "	1.627	Ac.	
Additional " " "	3.424	Ac.	
ROW from SE⁴ 33-3-12	4.861	"	9.339 Ac.
ROW from Blocks 30 & 31	1.045	"	
ROW from W. 16½' Blk 12	0.009	"	
New Fence	584.	Rods	
Rem. & Rep. Fence	128	Rods	

All Segregation Damages and all damages to fences, irrigation, etc.

DEDUCTIONS FROM $3600.00

Contractor's Borrow	SE⁴ 33-3-12	6.747	Ac. @ $75.00
Contractor's Borrow	SW⁴ 34-3-12	1.842	Ac. @ $75.00
State Borrow	SW⁴ 34-3-12	1.021	Ac. @ $75.00

Warranty Deed Recorded Book 47 Page 336

PR
FAGM
$369.

Lu
po
as

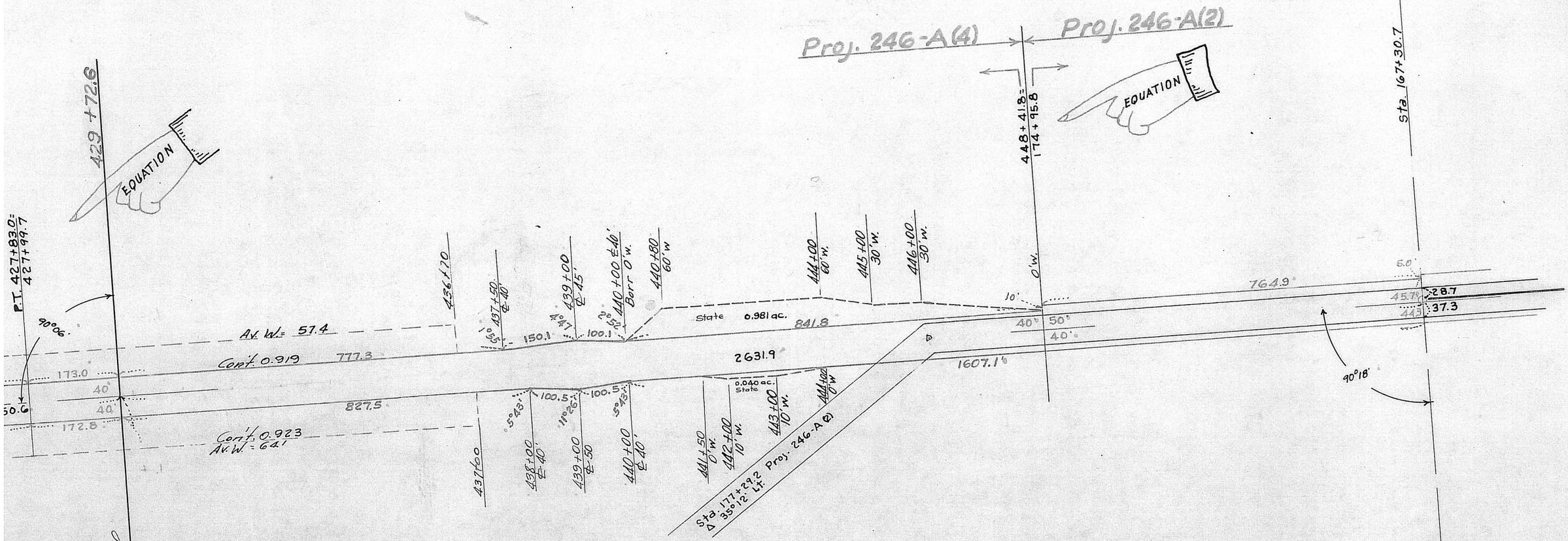

DCG
LDG
CFC
GGG

WESLEY R. BINDER
SW¼ 34-3-12

Total Right of Way	5.051	Ac.	SW¼ 34-3-12
Previous " " "	1.627	Ac.	
Additional " " "	3.424	Ac.	
ROW from SE⁴ 33-3-12	4.861	"	9.339 Ac.
ROW from Blocks 30 & 31	1.045	"	
ROW from W. 16½' Blk 12	0.009	"	
New Fence	584.	Rods	
Rem. & Rep. Fence	128	Rods	

All Segregation Damages and all damages to fences, irrigation, etc.

Lump Sum $3000.00 less sum paid for Borrow on Proj 246 A (4) as per Borr. Contract Oct. 1, 1940

DEDUCTIONS FROM $3000.00

Contractor's Borrow	SE⁴ 33-3-12	6.747 Ac. @ $75.00 per Ac.	$506.03	pd 2-17-42
Contractor's Borrow	SW⁴ 34-3-12	1.842 Ac. @ $75.00 per Ac.	$138.15	pd 2-17-42
State Borrow	SW⁴ 34-3-12	1.021 Ac. @ $75.00 per Ac.	$ 76.58	

Warranty Deed Recorded Book 47 Page 336

PROJECT SPLIT

FAGM 97-A(6)	246-A(4)	246-A(2)	
$369.31	$1988.52	$102.99	= $3105 - $644.18 (Contractor's Borr.)

33 34
4 3