FED. ROAD DIV. NO.	STATE	FED. RD. DIST. NO.	FISCAL YEAR	SHEET NO.	TOTAL SHEETS
6	NEBR.	[illegible]		1	

STATE OF NEBRASKA
DEPARTMENT OF ROADS AND IRRIGATION
BUREAU OF HIGHWAYS
PLAN AND PROFILE OF PROPOSED
STATE HIGHWAY
FEDERAL AID SECONDARY PROJECT
STEINAUER EAST
PAWNEE COUNTY

INDEX OF SHEETS

SHEET NO. 1. TITLE PAGE
2. TYPICAL CROSS-SECTION OF IMPROVEMENT — NO. 2-S-303(2) and 2-G-R3

- 2-K Details Of Location Sketch
- 2-S1 Summary Of Quantities
- 2-S2 " " "
- 2-S3 " " "
- 3 Plan and Profile, Sta 0 to Sta 30
- 4 " " " " 30 " " 60
- 5 " " " " 60 " " 90
- 6 " " " " 90 " " 120
- 7 " " " " 120 " " 140+156
- 8 to 78 Cross Sections
- 79 Details Of Construction, Plan No. 414-J-R3 (2-Sheets)
- 80 " " " " " 414-N2
- 81 " " " " " 423-E
- 82 " " " " " 1699-R2
- 83 " " " " " 1718-A
- 84 " " " " " 1822-A1-R2

PROPOSED WORK

CONSTRUCTION	STA. TO STA.	CONTRACTED	FUNDS

COMPLETED WORK

CONSTRUCTION	STA. TO STA.	CONTRACTED	FUNDS

1955 STANDARD SPECIFICATIONS OF NEBRASKA APPROVED BY THE BUREAU OF PUBLIC ROADS ON MAY 17, 1955 APPLY TO THIS PROJECT.

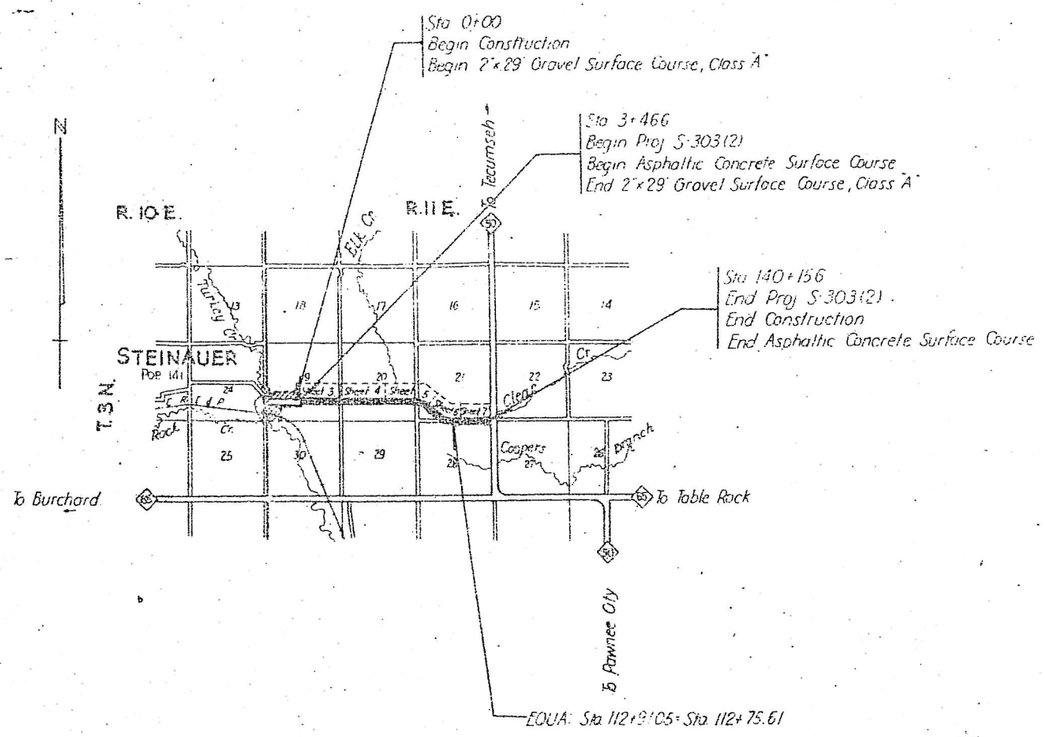

RIGHT OF WAY SECTION

--LEGEND--

- New R.O.W. - Non-Controlled Access
- New R.O.W. - Controlled Access
- Previous R.O.W.
- Borrow
- Channel

CONVENTIONAL SIGNS

STATE AND NATIONAL LINE
COUNTY LINE
CITY OR VILLAGE
SECTION LINE
FENCE LINE
GUARD RAIL
RIGHT OF WAY LINE
TRAVELED WAY
RAILROADS
BASE OR SURVEY LINE

DYKE
CULVERTS
POWER POLE
TELEPHONE OR TELEGRAPH POLE
MARSH
HEDGE
TREES
GROUND ELEVATION
GRADE ELEVATION

EQUATIONS

Sta 112+91.05 = Sta 112+75.61

EXCEPTIONS

FROM STA. TO STA. INCLUDED IN THIS LAYOUT

TOTAL LENGTH OF EXCEPTIONS FEET

TOTAL NET LENGTH OF Proj. S-303(2) 13,684.44 FEET 2.592 MILES

APPROVED Sept. 10, 1956

W. H. Mengel
DESIGN ENGINEER

A. N. Rees
STATE ENGINEER

DEPARTMENT OF COMMERCE
BUREAU OF PUBLIC ROADS
APPROVED
DISTRICT ENGINEER DATE

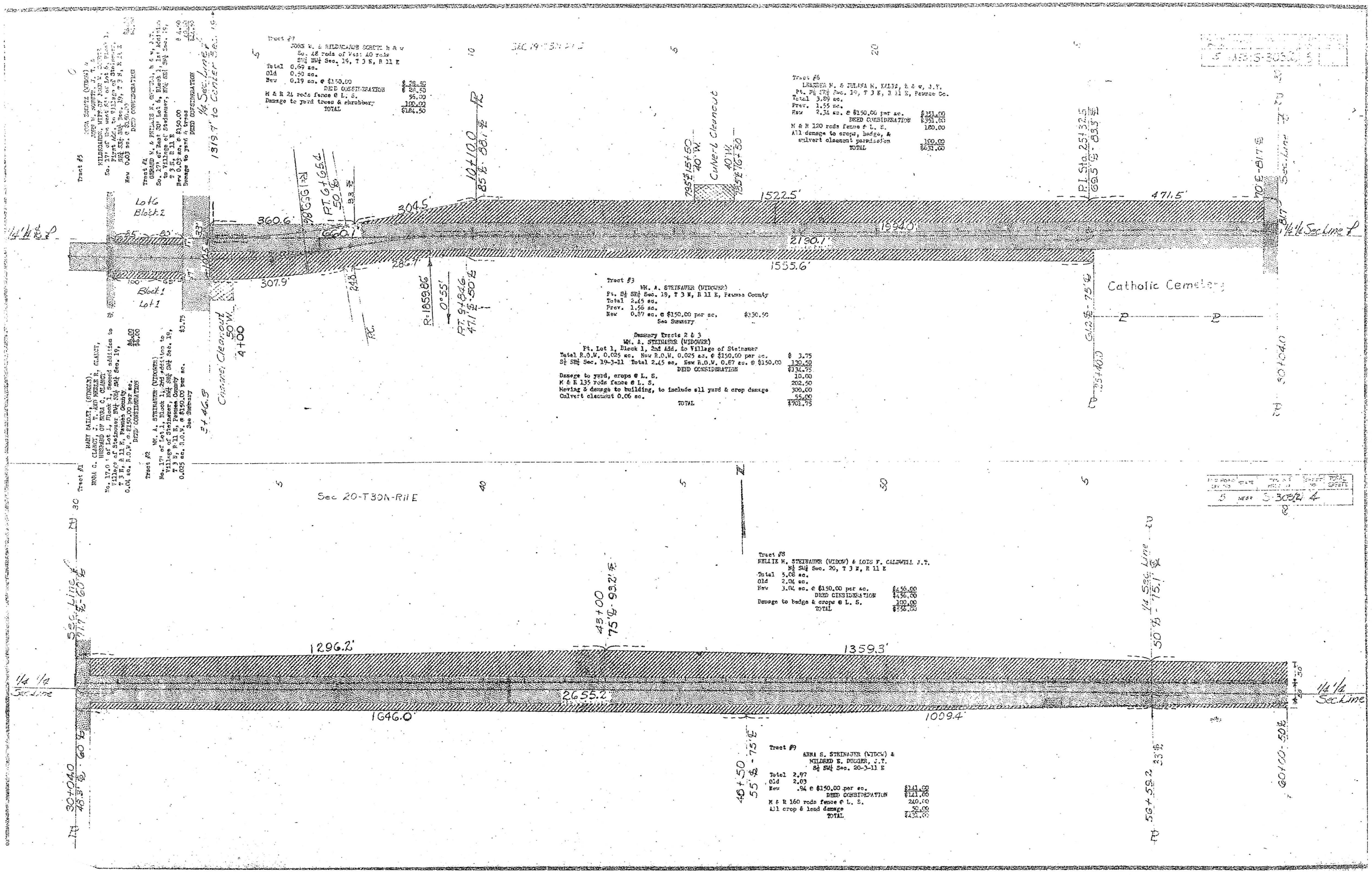
Tract #7
JOHN W. & MILDRED SCHUTT H & W
So. 48 rods of West 40 rods
S½ NW¼ Sec. 19, T 3 N, R 11 E
Total 0.69 ac.
Old 0.50 ac.
New 0.19 ac. @ $150.00
DEED CONSIDERATION $ 28.50
M & R 24 rods fence @ L. S. $ 28.50
Damage to yard trees & shrubbery 96.00
TOTAL 100.00
$184.50
Tract #5
JOHN SCHUTT (WIDOW) &
JOHN W. SCHUTT, J. T. &
MILDRED SCHUTT, WIFE OF JOHN W. SCHUTT
So. 171' of the West 80' of Lot 6, Block 1,
First Add. to Village of Steinauer,
NW¼ SW¼ SW¼ Sec. 19, T 3 N, R 11 E
New 0.03 ac. @ $150.00
DEED CONSIDERATION $4.50
Tract #4
GERALD W. & PHYLLIS R. CUTCHAL, h & w, J.T.
So. 171' of East 80' Lot 6, Block 1, 1st Addition
to Village of Steinauer, NW¼ SW¼ SW¼ Sec. 19,
T 3 N, R 11 E
New 0.03 ac. @ $150.00
Damage to yard & trees 40.00
DEED CONSIDERATION $44.50
Tract #6
LEATHER W. & JULANA M. HALL, h & w, J.T.
Pt. NE¼ SW¼ Sec. 19, T 3 N, R 11 E, Pawnee Co.
Total 3.89 ac.
Prev. 1.55 ac.
New 2.34 ac. @ $150.00 per ac. $351.00
DEED CONSIDERATION $351.00
M & R 120 rods fence @ L. S. 180.00
All damage to crops, hedge, & culvert clearance permission 100.00
TOTAL $631.00
Tract #3
WM. A. STEINAUER (WIDOWER)
Pt. S½ SE¼ Sec. 19, T 3 N, R 11 E, Pawnee County
Total 2.45 ac.
Prev. 1.58 ac.
New 0.87 ac. @ $150.00 per ac. $130.50
See Summary
Summary Tracts 2 & 3
WM. A. STEINAUER (WIDOWER)
Pt. Lot 1, Block 1, 2nd Add. to Village of Steinauer
Total R.O.W. 0.025 ac. New R.O.W. 0.025 ac. @ $150.00 per ac. $ 3.75
S½ SE¼ Sec. 19-3-11 Total 2.45 ac. New R.O.W. 0.87 ac. @ $150.00 129.50
DEED CONSIDERATION $134.75
Damage to yard, crops @ L. S. 10.00
M & R 135 rods fence @ L. S. 202.50
Moving & damage to building, to include all yard & crop damage 300.00
Culvert clearance 0.06 ac. 54.00
TOTAL $701.75
Tract #1
MARY BATLEY (WIDOW) &
W. T. AND HERMAN R. CLANCY,
HEIRS OF NORA C. CLANCY
No. 17.0' of Lot 1, Block 1, Second addition to
Village of Steinauer, NW¼ SW¼ SW¼ Sec. 19,
T 3 N, R 11 E, Pawnee County
0.04 ac. R.O.W. @ $150.00 per ac. $6.00
DEED CONSIDERATION $6.00
Tract #2
WM. A. STEINAUER (WIDOWER)
No. 17' of Lot 1, Block 1, 2nd addition to
Village of Steinauer, NW¼ SW¼ SW¼ Sec. 19,
T 3 N, R 11 E, Pawnee County
0.025 ac. R.O.W. @ $150.00 per ac. $3.75
See Summary
Tract #8
BELLIE M. STEINAUER (WIDOW) & LOIS F. CALDWELL J.T.
N½ SW¼ Sec. 20, T 3 N, R 11 E
Total 3.08 ac.
Old 2.04 ac.
New 3.04 ac. @ $150.00 per ac. $456.00
DEED CONSIDERATION $456.00
Damage to hedge & crops @ L. S. 100.00
TOTAL $556.00
Tract #9
ANNA S. STEINAUER (WIDOW) &
MILDRED E. DEGGER, J.T.
S½ SW¼ Sec. 20-3-11 E
Total 2.97
Old 2.03
New .94 @ $150.00 per ac. $141.00
DEED CONSIDERATION $141.00
M & R 160 rods fence @ L. S. 240.00
All crop & land damage 50.00
TOTAL $431.00
Sec 20-T3N-R11E
Catholic Cemetery
Culvert Clearance
Culvert Clearance
Culvert Clearance
Culvert Clearance
1/4 1/4 Sec Line
1/4 Sec Line
Sec Line
1319.7' to Center 1/4 Sec Line
Lot 6
Block 2
Block 1
Lot 1
PT. 6+65.4
PT. 9+84.6
R=1859.86'
0°55'
P.I. Sta. 25+32.5
69.5' - 83.3'
1522.5'
471.5'
1994.0'
2190.1'
1555.6'
3045'
360.6'
307.9'
1296.2'
1359.3'
2655.2'
1646.0'
1009.4'
43+00
75' - 93.2'
46+50
55' - 75'
56+59.2
60+00 - 50'
30+040
48.5' - 60'
30+040
40' - 75'
30+40
1/4 1/4 Sec Line

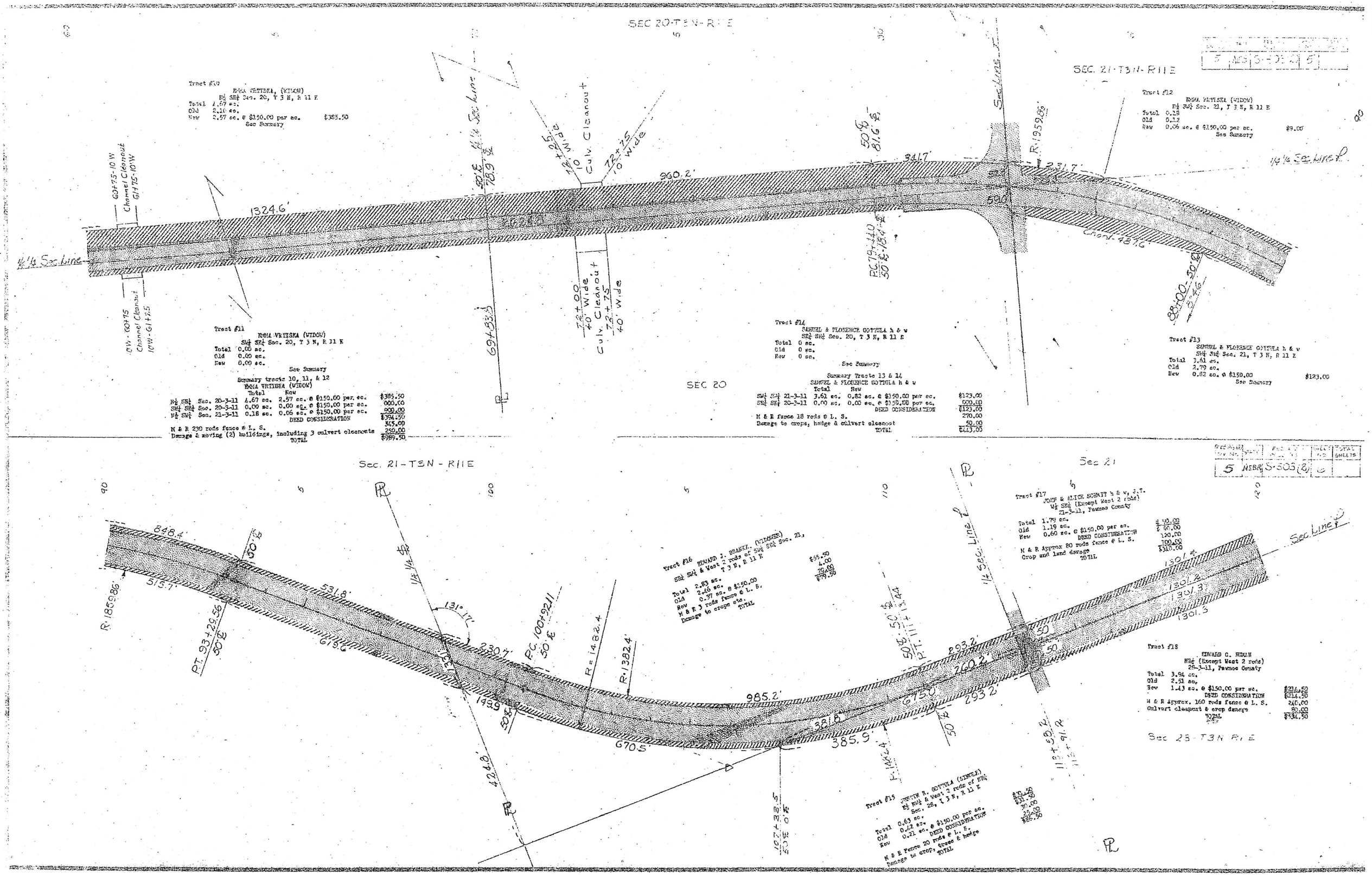

Tract #10
EMMA VRTISKA, (WIDOW)
N½ SE¼ Sec. 20, T 3 N, R 11 E
Total 4.67 ac.
Old 2.10 ac.
New 2.57 ac. @ $150.00 per ac. $385.50
See Summary

Tract #11
EMMA VRTISKA (WIDOW)
SW¼ SE¼ Sec. 20, T 3 N, R 11 E
Total 0.00 ac.
Old 0.00 ac.
New 0.00 ac.
See Summary

Summary tracts 10, 11, & 12
EMMA VRTISKA (WIDOW)

	Total	New		
N½ SE¼ Sec. 20-3-11	4.67 ac.	2.57 ac.	@ $150.00 per ac.	$385.50
SW¼ SE¼ Sec. 20-3-11	0.00 ac.	0.00 ac.	@ $150.00 per ac.	000.00
N½ SW¼ Sec. 21-3-11	0.18 ac.	0.06 ac.	@ $150.00 per ac.	900.00
			DEED CONSIDERATION	$394.50
M & R 230 rods fence @ L. S.				345.00
Damage & moving (2) buildings, including 3 culvert cleanouts				250.00
			TOTAL	$989.50

Tract #12
EMMA VRTISKA (WIDOW)
N½ SW¼ Sec. 21, T 3 N, R 11 E
Total 0.18
Old 0.12
New 0.06 ac. @ $150.00 per ac. $9.00
See Summary

Tract #13
SAMUEL & FLORENCE GOTTULA h & w
SW¼ SW¼ Sec. 21, T 3 N, R 11 E
Total 3.61 ac.
Old 2.79 ac.
New 0.82 ac. @ $150.00 $123.00
See Summary

Tract #14
SAMUEL & FLORENCE GOTTULA h & w
SE¼ SW¼ Sec. 20, T 3 N, R 11 E
Total 0 ac.
Old 0 ac.
New 0 ac.
See Summary

Summary Tracts 13 & 14
SAMUEL & FLORENCE GOTTULA h & w

	Total	New		
SW¼ SW¼ 21-3-11	3.61 ac.	0.82 ac.	@ $150.00 per ac.	$123.00
SE¼ SE¼ 20-3-11	0.00 ac.	0.00 ac.	@ $150.00 per ac.	000.00
			DEED CONSIDERATION	$123.00
M & R fence 18 rods @ L. S.				270.00
Damage to crops, hedge & culvert cleanout				50.00
			TOTAL	$443.00

Tract #16
EDWARD J. BRANEK, (WIDOWER)
SE¼ SW¼ & West 2 rods of SW¼ SE¼ Sec. 21, T 3 N, R 11 E
Total 2.83 ac. $55.50
Old 2.46 ac. 4.00
New 0.37 ac. @ $150.00 20.00
M & R 3 rods fence @ L. S. $79.50
Damage to crops etc.
TOTAL

Tract #17
JOHN & ALICE SCHMIT h & w, J.T.
W½ SE¼ (Except West 2 rods)
21-3-11, Pawnee County
Total 1.79 ac. $ 90.00
Old 1.19 ac. $ 90.00
New 0.60 ac. @ $150.00 per ac. 120.00
DEED CONSIDERATION 100.00
M & R Approx 80 rods fence @ L. S. $310.00
Crop and land damage
TOTAL

Tract #18
EDWARD G. HEMAN
NE¼ (Except West 2 rods)
28-3-11, Pawnee County
Total 3.94 ac.
Old 2.51 ac.
New 1.43 ac. @ $150.00 per ac. $214.50
DEED CONSIDERATION $214.50
M & R Approx. 160 rods fence @ L. S. 240.00
Culvert cleanout & crop damage 80.00
TOTAL $534.50

Tract #15
JUSTIN R. GOTTULA (SINGLE)
E½ NW¼ & West 2 rods of NE¼ Sec. 28, T 3 N, R 11 E
Total 0.63 ac. $30.50
Old 0.42 ac. $31.50
New 0.21 ac. @ $150.00 per ac. 30.00
DEED CONSIDERATION 25.00
M & R Fence 20 rods @ L. S. $85.50
Damage to crop, trees & hedge
TOTAL

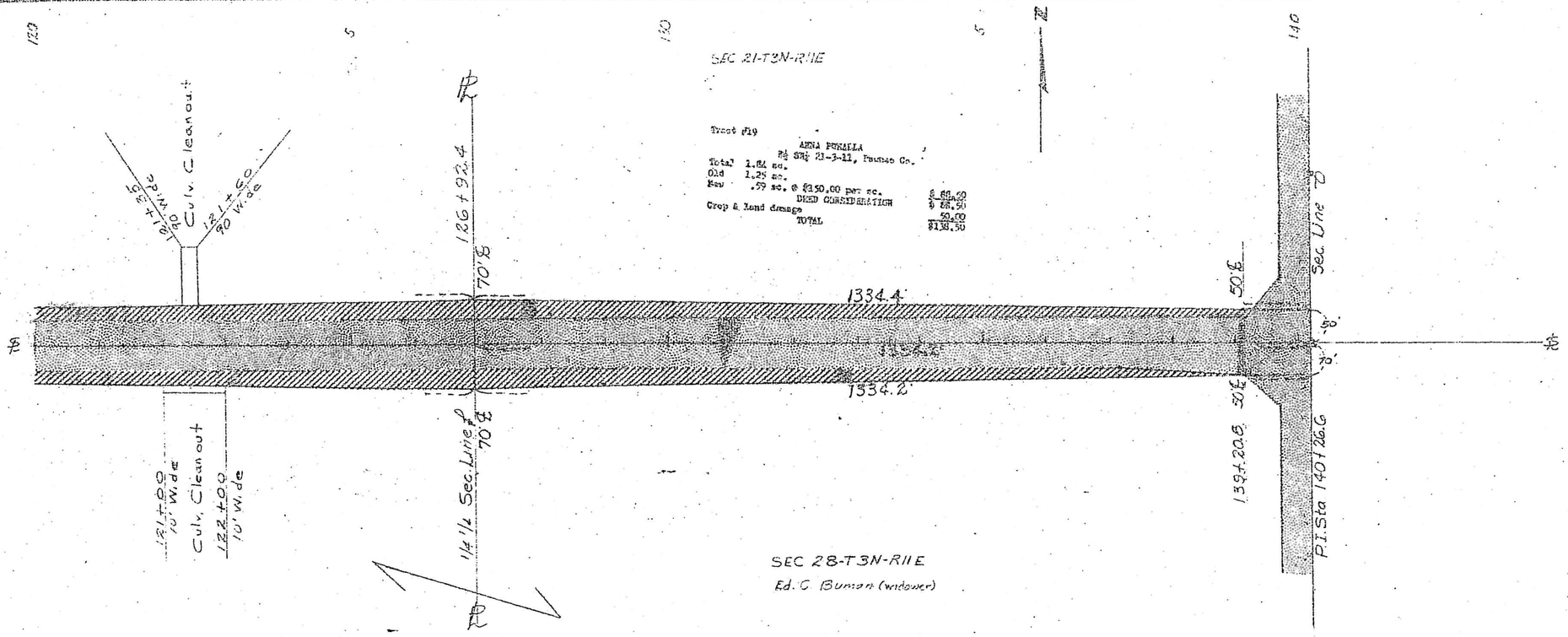

SEC 21-T3N-R11E
Tract #19
ANNA PUNALLA
Pt SW¼ 21-3-11, Pawnee Co.
Total 1.84 ac.
Old 1.25 ac.
New .59 ac. @ $150.00 per ac. $ 88.50
DEED CONSIDERATION $ 88.50
Crop & land damage 50.00
TOTAL $138.50
Culv. Cleanout
121+35 90' Wide
121+60 90' Wide
126+92.4
70'℄
1334.4
1334.2
50'℄
Sec. Line
139+20.8
P.I. Sta 140+26.6
121+00 10' Wide
Culv. Cleanout
122+00 10' Wide
1/4 1/4 Sec. Line
SEC 28-T3N-R11E
Ed. C. Buman (widower)

5	WEB	S-303(2)	7	