STATE OF NEBRASKA
DEPARTMENT OF ROADS & IRRIGATION
BUREAU OF HIGHWAYS

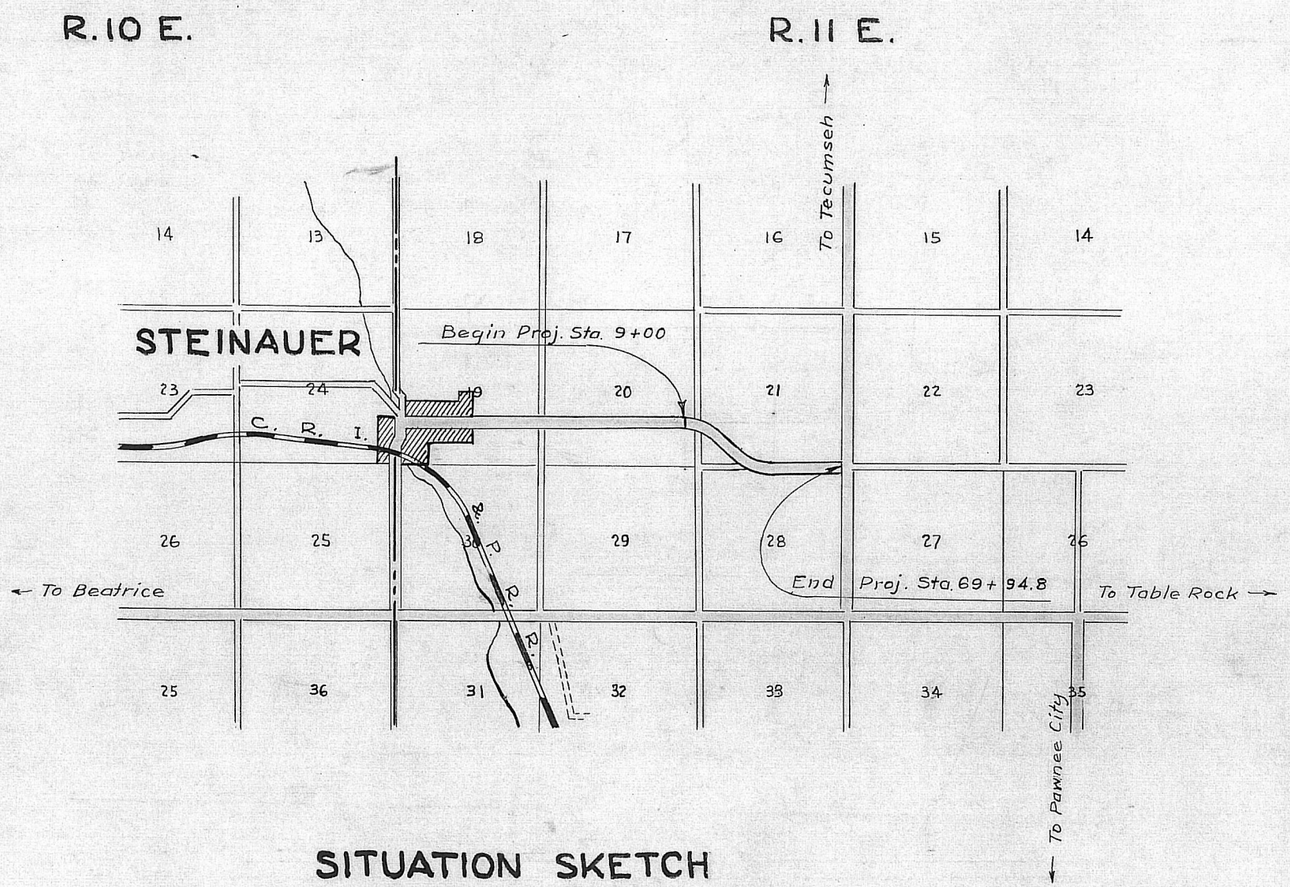

SITUATION SKETCH
PROJECT S-303 (1)

STEINAUER EAST ROAD
PAWNEE COUNTY

Tract 1

EMMA VRTISKA

NE¼ SE¼ 20-3-11

Total Right of way 0.236 ac.
Previous " " " 0.216 ac.
Additional " " " 0.020 ac. @ $85/ac. $1.70
W.D. recorded in Book 52 of Deeds Page 501
P.R. recorded in Book 51A Page 478

Written 2-9-50

Tract 3

EMMA VRTISKA

NW¼ SW¼ 21-3-11

Total Right of way 0.115 ac.
Previous " " " 0.035 ac.
Additional " " " 0.080 ac. @ $85/ac $6.80
Fence (new) 12 rods L.Sum 15.00
W.D. recorded in Book 52 of Deeds Page 501
P.R. recorded in Book 51A Page 478

Written 2-9-50

Tract 2

SAMUEL GOTTULA

SE¼ SE¼ 20-3-11

Total Right of way 0.250 ac.
Previous " " " 0.230 ac.
Additional " " " 0.020 ac. @ $75/ac. $1.50
W.D. recorded in Book 52 of Deeds Page 502

Written 1-30-50

Tract 4

SAMUEL GOTTULA

SW¼ SW¼ 21-3-11

Total Right of way 2.785 ac
Previous " " " 0.045 ac
Additional 2.740 ac @ $75/ac. $205.50
New Fence 177. rods L.Sum 221.00
Segregation 7.25 ac @ $25/ac 181.25
Damage to corn none (See Huff's letter of 12-19-49
W.D. recorded in Book 52 of Deeds Page 502

Written 1-30-50

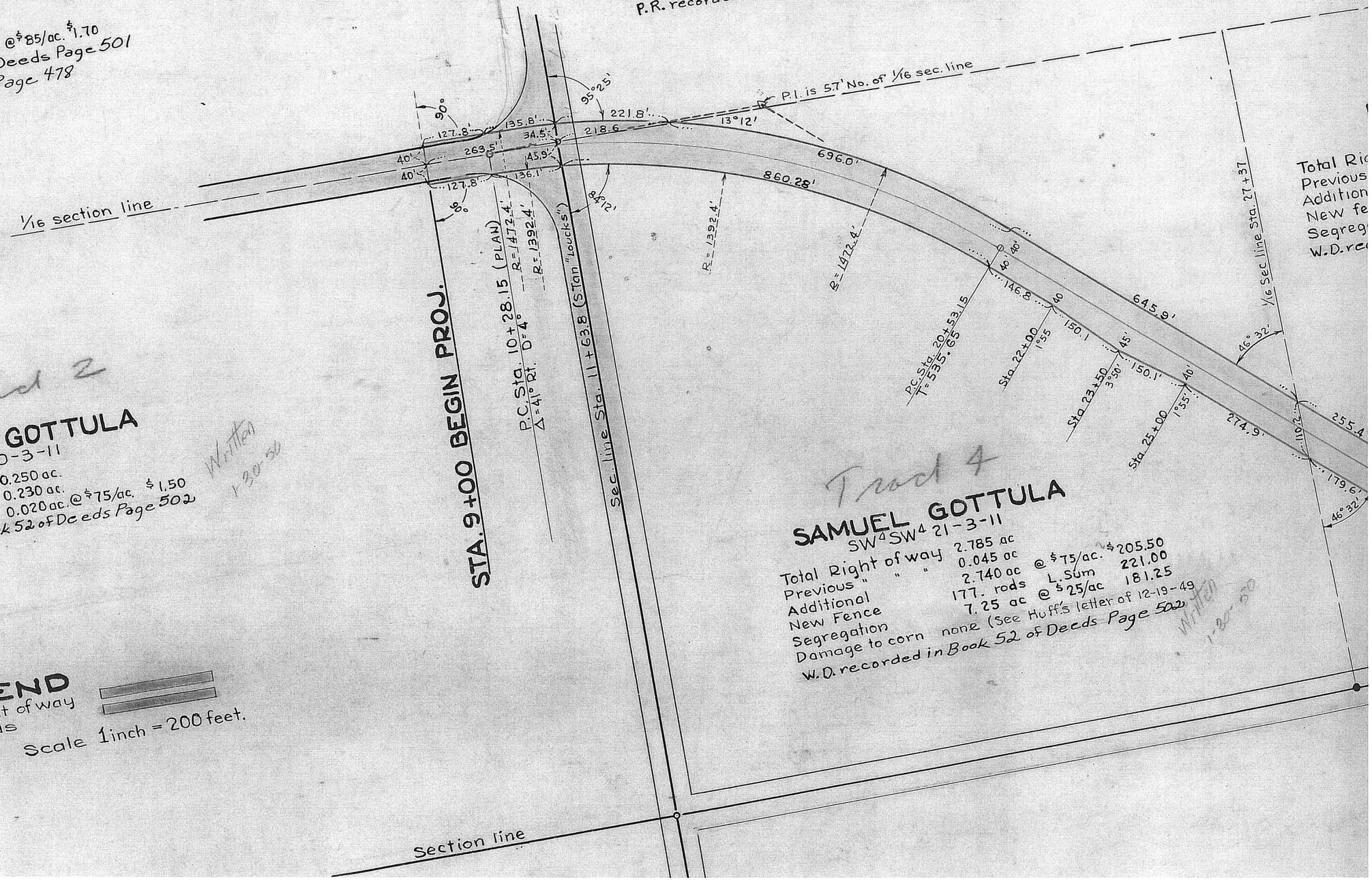

LEGEND

New Right of way
Old Roads

Scale 1 inch = 200 feet.

T 3 N.
PAWNEE PROJECT
21
R 11 E.
COUNTY
S·303 (1)

Tract 5

EDWARD J. BRANEK
SE¼ SW¼ 28-3-11

Total Right of way	2.425 ac.		$164.68
Previous " " "	0.496 ac.		
Additional " " "	1.929 ac.	@ $75/ac.	181.25
New fence	145 rods	@ $1.25/rd	100.00
Segregation	3.3	ac. Lump Sum	

W.D. recorded in Book 52 of Deeds Page 500

Written 1-14-66

Written 2-8-50

Tract 7

JOHN SCHMIT
W½ SE¼ 21-3-11

Total Right of way	1.209 ac.		
Previous " " "	0.998 ac.		
Additional " " "	0.211 ac.	@ $75/ac.	$15.83
New fence	80 rods	Lump Sum	100.00

W.D. recorded in Book 52 of Deeds Page 504
P.R. recorded in Book 51A Page 479

Written 2-8-50

Total
Previ
Addi
Fence
W.D.

645.9'
50.1'
45'
3°30'
150.1'
40'
1°35'
Sta 23+50
Sta 25+00
274.9'
46°32'
Y/16 Sec line Sta. 27+37
255.4'
PT Sta 29+54.49
Δ = 40°40'
D: 4°
179.6'
46°32'
988.3'
R = 1472.4'
748.3'
R = 1392.4'
PT Sta Sta. 39+71.16
T = 530.91'
559.8'
12°47'
296.8'
264.9'
264.9'
40'
40'
1316.9'
1316.9'
2363.9'
2619.1'
Fence
Sta 55+53
S

5/ac. $205.50
um 221.00
25/ac 181.25
letter of 12-19-49
eds Page 502

Written 1-30-50

Tract 6

ANTON PUHALLA
E½ NW¼ 28-3-11

Total Right of way	0.40 ac.		
Previous " " "	0.38 ac		
Additional " " "	0.02 ac	@ $75	1.50
Fence	Donated		

W.D. recorded in Book 52 of Deeds Page 503

3.2' ROW.

Written 12-8-50

PAWNEE
T 3 N.
28
COUNTY
R 11 E.

Tract 8

E. C. BUMAN
NE¼ 28-3-11

Total Right of way	2.494 ac.		
Previous " " "	1.984 ac.		
Additional " " "	0.510 ac	@ $	
New fence " " "	160. rods	Lu	

W.D. recorded in Book 52 of Deeds

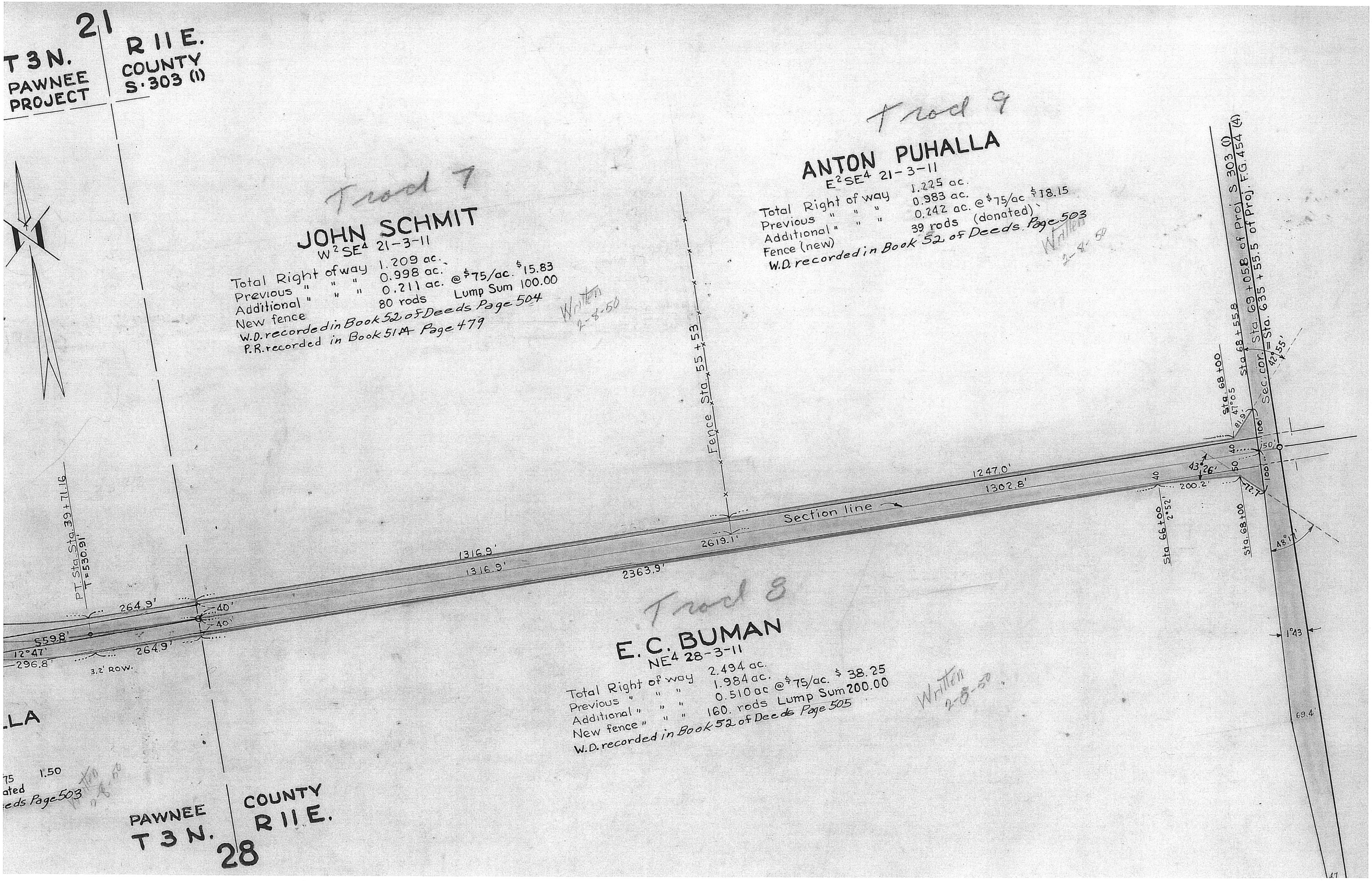
21
T 3 N.
PAWNEE
PROJECT
R 11 E.
COUNTY
S·303 (1)
Trad 7
JOHN SCHMIT
W²SE⁴ 21-3-11
Total Right of way 1.209 ac.
Previous " " " 0.998 ac.
Additional " " " 0.211 ac. @ $75/ac. $15.83
New fence 80 rods Lump Sum 100.00
W.D. recorded in Book 52 of Deeds Page 504
P.R. recorded in Book 51A Page 479
Written 2-8-50
Trad 9
ANTON PUHALLA
E²SE⁴ 21-3-11
Total Right of way 1.225 ac.
Previous " " " 0.983 ac.
Additional " " " 0.242 ac. @ $75/ac $18.15
Fence (new) 39 rods (donated)
W.D. recorded in Book 52 of Deeds Page 503
Written 2-8-50
Fence Sta. 55+53
Section line
1247.0'
1302.8'
2619.1'
1316.9'
1316.9'
2363.9'
264.9'
264.9'
559.8'
12°47'
296.8'
40'
40'
3.2' ROW.
PT. Sta. Sta. 39+71.16
T=530.91'
Sta. 68+00
47°05
Sta. 68+55.8
Sec. cor. Sta. 69+05.8 of Proj. S 303 (1)
Sta. 635+55.5 of Proj. F.G. 454 (4)
42°55'
43°26'
200.2'
Sta. 66+00
2°52'
Sta. 68+00
48°17'
1°43
69.4'
Trad 8
E. C. BUMAN
NE⁴ 28-3-11
Total Right of way 2.494 ac.
Previous " " " 1.984 ac.
Additional " " " 0.510 ac @ $75/ac. $38.25
New fence " " " 160. rods Lump Sum 200.00
W.D. recorded in Book 52 of Deeds Page 505
Written 2-8-50
LLA
75 1.50
ated
eeds Page 503
Written 2-8-50
PAWNEE
T 3 N.
COUNTY
R 11 E.
28