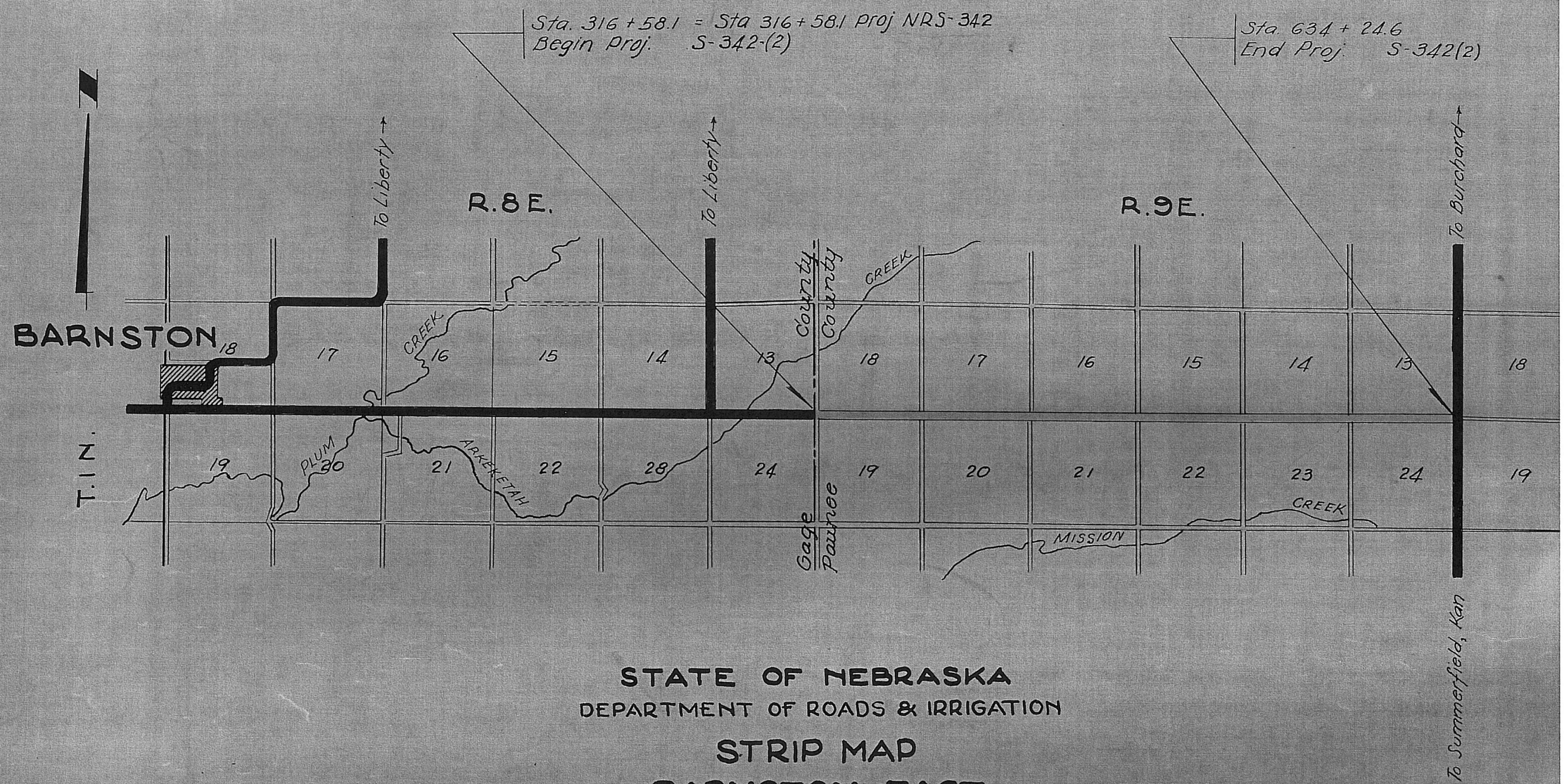

STATE OF NEBRASKA
DEPARTMENT OF ROADS & IRRIGATION

STRIP MAP

BARNSTON EAST

PAWNEE COUNTY

PROJECT S-342(2)

SCALE 1 inch = 200 feet

LEGEND
- Right of Way
- Old Road
- Borrow

AFE-R690

December 1946
Jno. F. Dudgeon

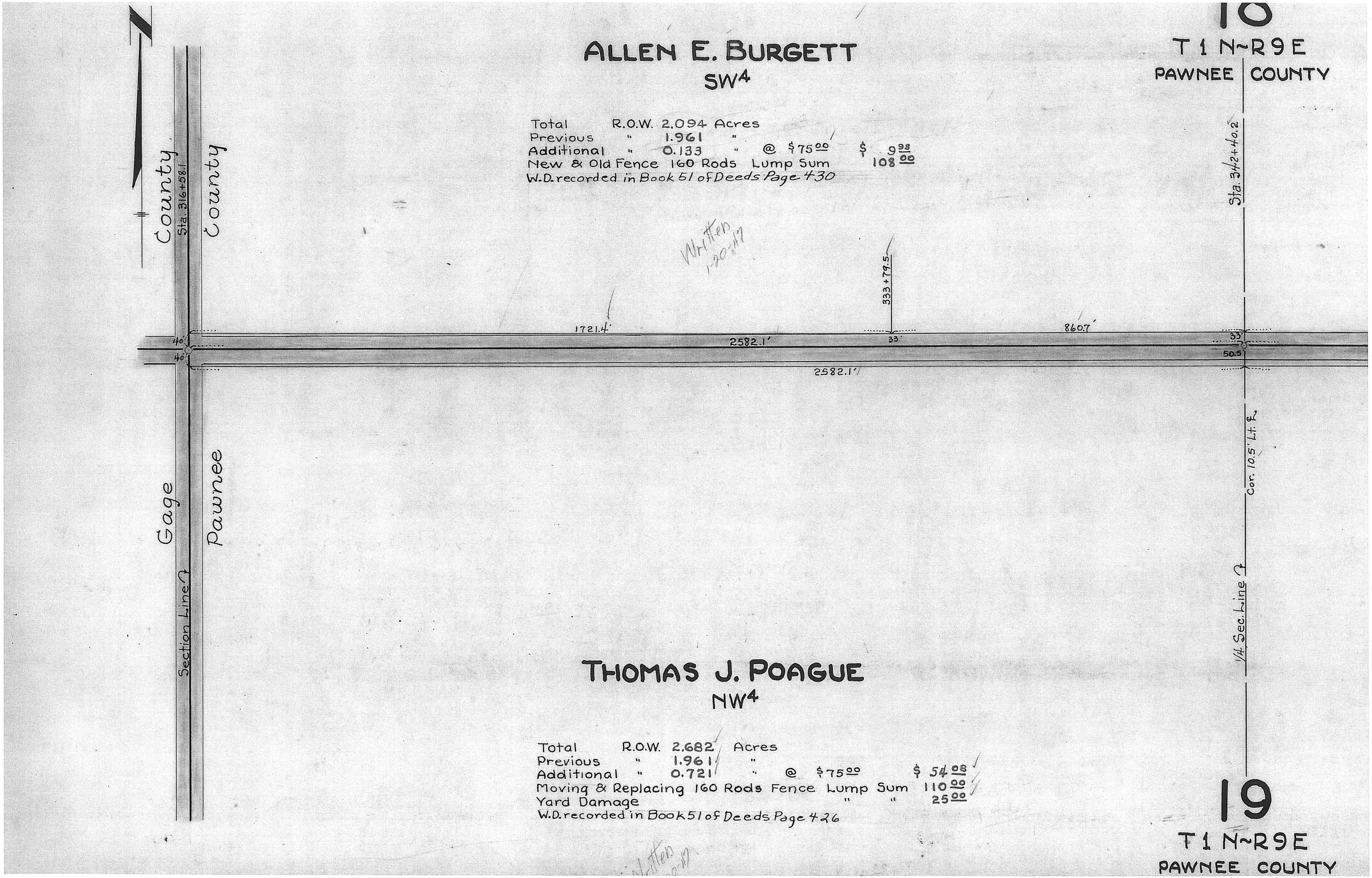

10
T1 N~R9E
PAWNEE COUNTY
ALLEN E. BURGETT
SW4
Total R.O.W. 2.094 Acres
Previous " 1.961 "
Additional " 0.133 " @ $75.00 $ 9.98
New & Old Fence 160 Rods Lump Sum 108.00
W.D. recorded in Book 51 of Deeds Page 430
Written 1-20-47
Sta. 316+58.1
County
County
Gage
Pawnee
Section Line
Sta. 342+40.2
333+79.5
1721.4'
860.7'
2582.1'
2582.1'
40'
40'
33'
33'
50.5'
Cor. 10.5' Lt. ℄
1/4 Sec. Line
THOMAS J. POAGUE
NW4
Total R.O.W. 2.682 Acres
Previous " 1.961 "
Additional " 0.721 " @ $75.00 $ 54.08
Moving & Replacing 160 Rods Fence Lump Sum 110.00
Yard Damage " " 25.00
W.D. recorded in Book 51 of Deeds Page 426
19
T1 N~R9E
PAWNEE COUNTY

18

T 1 N~R 9 E

PAWNEE COUNTY

HARLEY E. BOWHAY EST.

SE4

Total R.O.W. 2.073 Acres
Previous " 2.028 "
Additional " 0.045 " @ $75.00 $ 3.38
Moving & Replacing 160 Rods Fence Lump Sum 80.00
Damage to Yard " " 100.00
Borrow 0.60 Acre @ $75.00 = 45.00
W.D. recorded in Book 50 of Deeds Page 87
Borrow Vouchered 5-5-46

Written 1-30-47

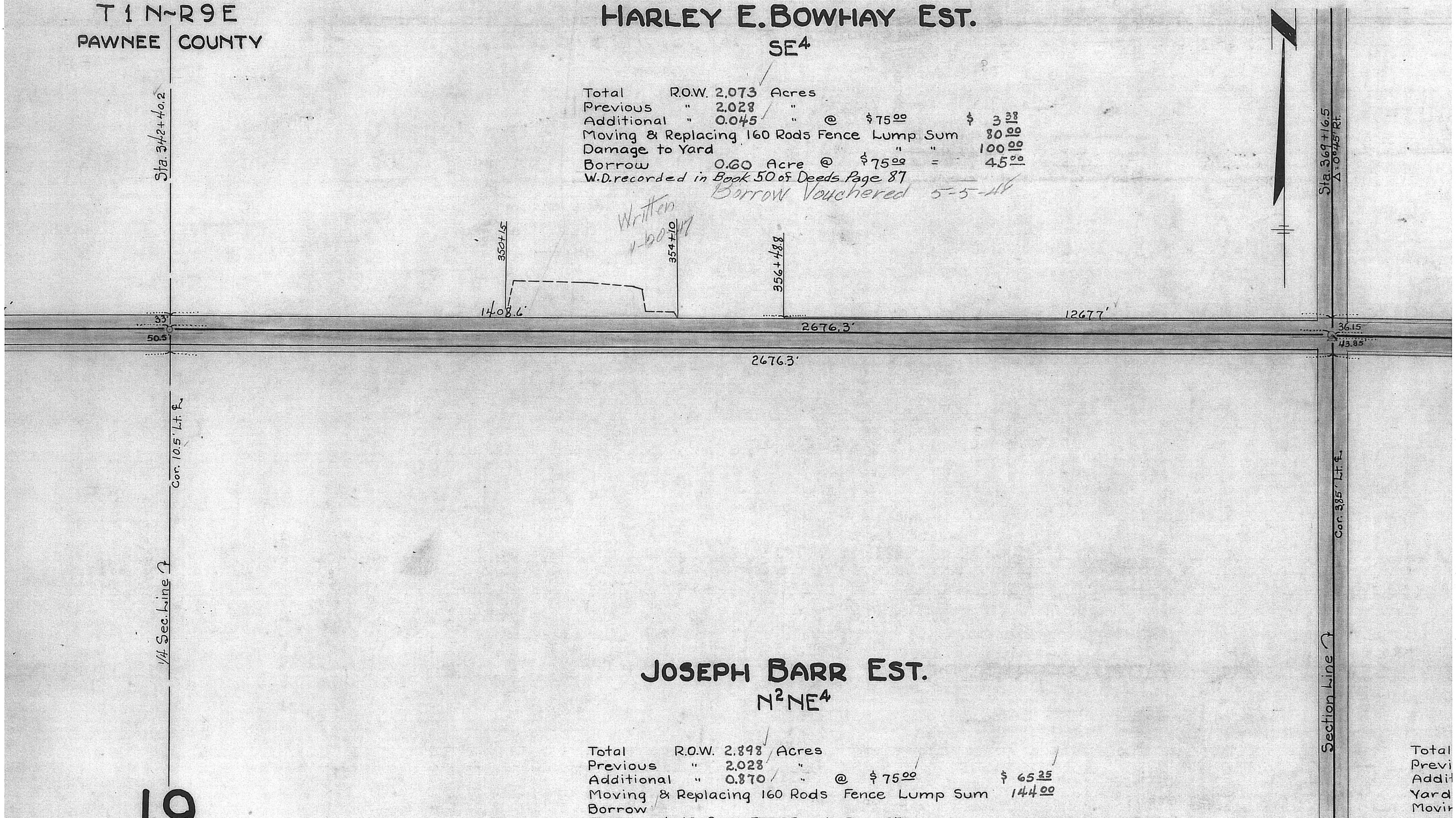

JOSEPH BARR EST.

N2NE4

Total R.O.W. 2.898 Acres
Previous " 2.028 "
Additional " 0.870 " @ $75.00 $ 65.25
Moving & Replacing 160 Rods Fence Lump Sum 144.00
Borrow
W.D. recorded in Book 50 of Deeds Page 37

Written

19

T 1 N~R 9 E

PAWNEE COUNTY

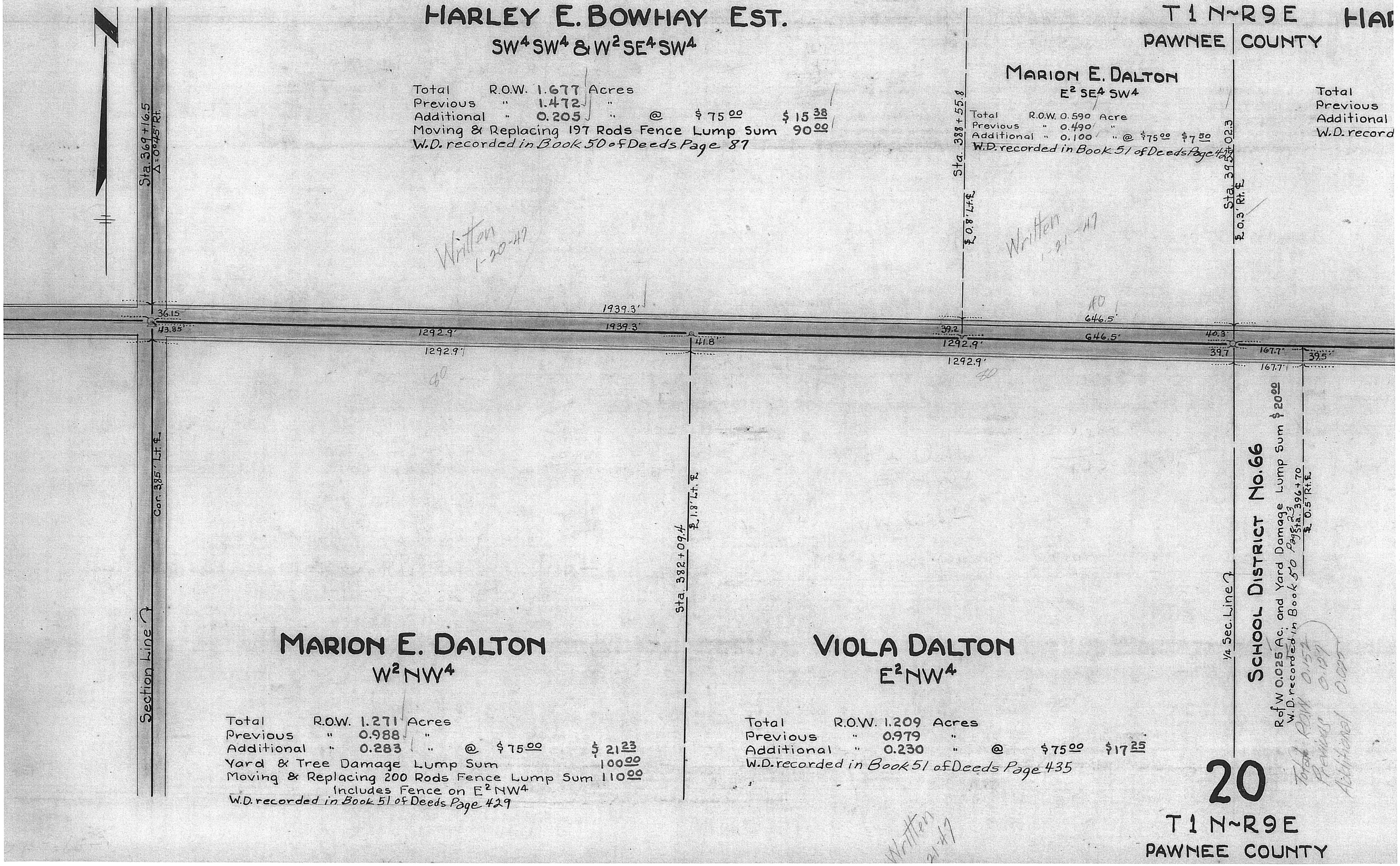

HARLEY E. BOWHAY EST.
SW4 SW4 & W2 SE4 SW4
Total R.O.W. 1.677 Acres
Previous " 1.472 "
Additional " 0.205 " @ $75.00 $15.38
Moving & Replacing 197 Rods Fence Lump Sum 90.00
W.D. recorded in Book 50 of Deeds Page 87
T1 N~R9E
PAWNEE COUNTY
MARION E. DALTON
E2 SE4 SW4
Total R.O.W. 0.590 Acre
Previous " 0.490 "
Additional " 0.100 " @ $75.00 $7.50
W.D. recorded in Book 51 of Deeds Page 429
Total
Previous
Additional
W.D. record
Sta. 369+16.5
Δ=0°45' Rt.
Sta. 388+55.8
℄ 0.8' Lt. ℄
Sta. 395+02.3
℄ 0.3' Rt. ℄
Written 1-20-47
Written 1-21-47
36.15
43.85
1939.3'
1939.3'
1292.9'
1292.9'
41.8'
39.2
1292.9'
1292.9'
646.5'
646.5'
40.3
39.7
167.7'
167.7'
39.5'
Section Line
Cor. 3.85' Lt. ℄
Sta. 382+09.4
℄ 1.8' Lt. ℄
1/4 Sec. Line
SCHOOL DISTRICT No. 66
R of W 0.025 Ac. and Yard Damage Lump Sum $20.00
W.D. recorded in Book 50 Page 23
Sta. 396+70
℄ 0.5' Rt. ℄
MARION E. DALTON
W2 NW4
Total R.O.W. 1.271 Acres
Previous " 0.988 "
Additional " 0.283 " @ $75.00 $21.23
Yard & Tree Damage Lump Sum 100.00
Moving & Replacing 200 Rods Fence Lump Sum 110.00
Includes Fence on E2 NW4
W.D. recorded in Book 51 of Deeds Page 429
VIOLA DALTON
E2 NW4
Total R.O.W. 1.209 Acres
Previous " 0.979 "
Additional " 0.230 " @ $75.00 $17.25
W.D. recorded in Book 51 of Deeds Page 435
Total R.O.W. 0.152
Previous 0.127
Additional 0.025
Written 1-21-47
20
T1 N~R9E
PAWNEE COUNTY

17

T1 N~R9E

PAWNEE COUNTY

HARLEY E. BOWHAY EST.

W² SE⁴ Ex. east 53'

Total R.O.W. 1.210 Acres
Previous " 0.967 "
Additional " 0.243 " @ $75.00 $18.23
W.D. recorded in Book 50 of Deeds Page 87

THEODORE T. CURRY

E² SE⁴ & E 53' W² SE⁴

Total R.O.W. 1.377 Acres
Previous " 1.056 "
Additional " 0.321 " @ $75.00 $24.08
Moving & Replacing 163 Rods Fence Lump Sum 72.00
W.D. recorded in Book 51 of Deeds Page 424

Total ROW 1.326
Previous 1.016
Additional 0.310

Total ROW 0.051 Ac.
Previous 0.040
Additional 0.011

Written 1-22-47

Written 1-20-47

...N E. DALTON
...E² SE⁴ SW⁴
...0.590 Acre
...0.490 "
...0.100 " @ $75.00 $7.50
...in Book 51 of Deeds Page 42...

Sta. 395+02.3 ℄ 0.3' Rt. ℄

Sta. 407+78.7 ℄ 2.3' Rt. ℄

Sta. 408+31.7

Sta. 421+61.1 Δ=0°04' Lt.

Tot...
Pre...
Add...
Bor...
Mov...
W.D.

646.5'
646.5'
40.3'
39.7'
167.7'
167.7'
39.5'
1276.4'
1276.4'
42.3'
2491.1'
2491.1'
1382.4'
1382.4'
44.5'
35.5'

1/4 Sec. Line

SCHOOL DISTRICT No. 66

R of W 0.025 Ac. and Yard Damage Lump Sum $20.00
W.D. recorded in Book 50 Page 23

Sta. 396+70 ℄ 0.5' Rt. ℄

Cor. 4.5' Rt. ℄

Section Line

HOWARD R. EASTWOOD

NE⁴

Total R.O.W. 2.145 Acres
Previous " 1.889 "
Additional " 0.256 " @ $75.00 $19.20
Moving & Replacing 152 Rods Fence Lump Sum 100.00
W.D. recorded in Book 51 of Deeds Page 517

Total ROW 0.152
Previous 0.127
Additional 0.025

...5.00 $17.25
...5

20

T1 N~R9E

PAWNEE COUNTY

Written 1-22-47

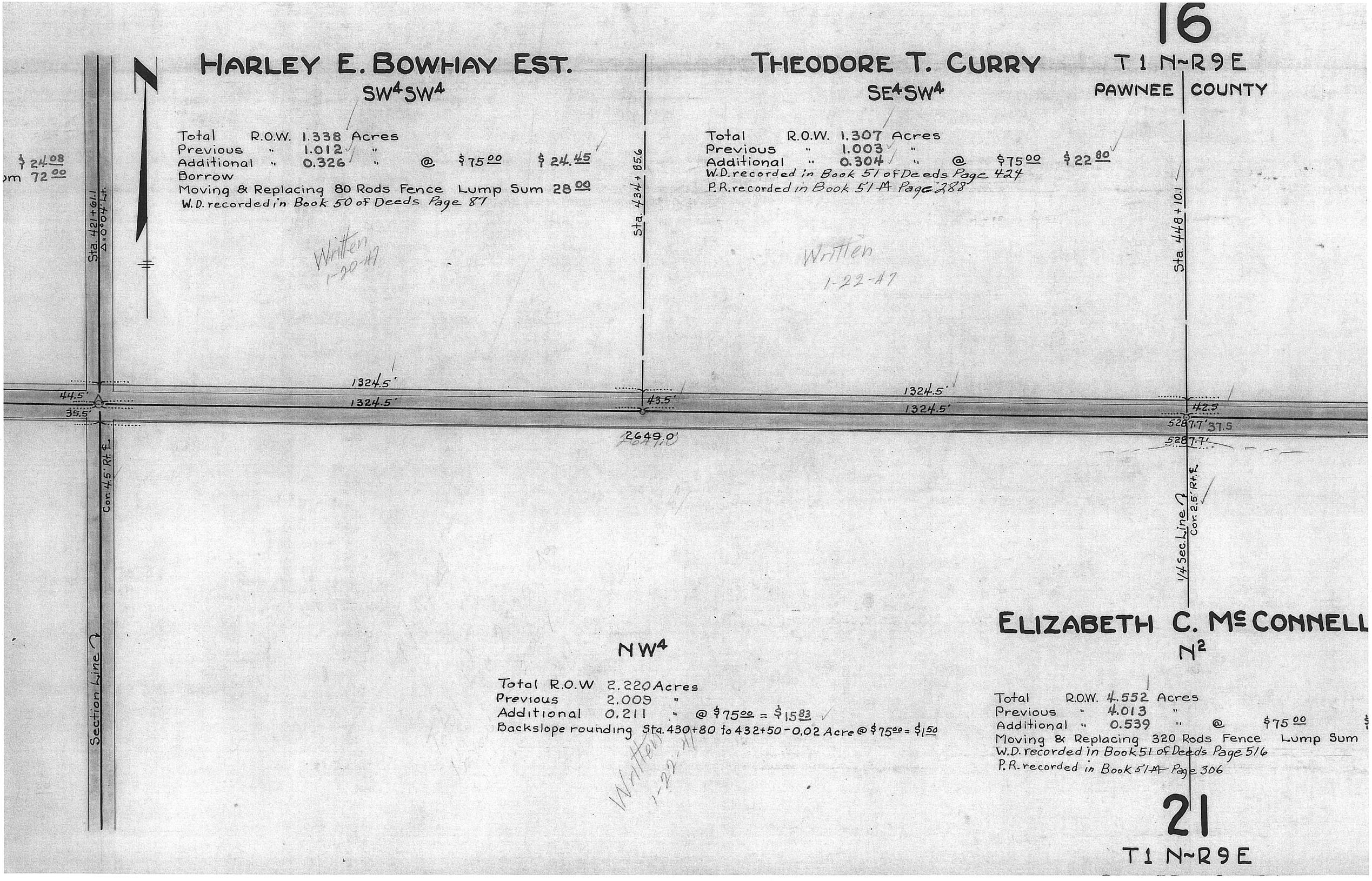
16
T1 N~R9E
PAWNEE COUNTY
HARLEY E. BOWHAY EST.
SW4SW4
Total R.O.W. 1.338 Acres
Previous " 1.012 "
Additional " 0.326 " @ $75.00 $24.45
Borrow
Moving & Replacing 80 Rods Fence Lump Sum 28.00
W.D. recorded in Book 50 of Deeds Page 87
Written 1-20-47
THEODORE T. CURRY
SE4SW4
Total R.O.W. 1.307 Acres
Previous " 1.003 "
Additional " 0.304 " @ $75.00 $22.80
W.D. recorded in Book 51 of Deeds Page 424
P.R. recorded in Book 51 A Page 288
Written 1-22-47
$24.08
om 72.00
Sta. 421+61.1
Δ=0°04' Lt.
Sta. 434+85.6
Sta. 448+10.1
1324.5'
1324.5'
1324.5'
1324.5'
44.5'
35.5'
43.5'
42.5
2649.0'
5287.7'
37.5
5287.7'
Cor. 4.5' Rt. ℄
Section Line
1/4 Sec. Line
Cor. 2.5' Rt. ℄
NW4
Total R.O.W 2.220 Acres
Previous 2.009 "
Additional 0.211 " @ $75.00 = $15.83
Backslope rounding Sta. 430+80 to 432+50 - 0.02 Acre @ $75.00 = $1.50
Written 1-22-47
ELIZABETH C. McCONNELL
N2
Total R.O.W. 4.552 Acres
Previous " 4.013 "
Additional " 0.539 " @ $75.00
Moving & Replacing 320 Rods Fence Lump Sum
W.D. recorded in Book 51 of Deeds Page 516
P.R. recorded in Book 51 A Page 306
21
T1 N~R9E

16

T1 N~R9E

PAWNEE COUNTY

MARJORIE WHERRY - OWNER
RAYMOND WENZL - TENANT

SE4

Total R.O.W. 2.514 Acres
Previous " 2.005 "
Additional " 0.509 " @ $75.00 $38.18
For Removal of 160 Rods Fence Lump Sum 70.00
W.D. recorded in Book 51 of Deeds Page 425
Raymond Wenzl — Fence Payment

$22.80

Sta. 448+10.1

Written 1-22-47

Sta. 474+48.8
Δ = 0°48' Lt.

42.5
5287.7' 37.5
5287.7'

2638.7'
2638.7'
2638.7'

40.5
39.5

1/4 Sec. Line
Cor. 2.5' Rt. ℄

Section Line
Cor. 0.5' Rt. ℄

ABETH C. McCONNELL

N2

R.O.W. 4.552 Acres
" 4.013 "
l " 0.539 " @ $75.00 $40.43
x Replacing 320 Rods Fence Lump Sum 384.00
ded in Book 51 of Deeds Page 516
ded in Book 51A Page 306

NE4

Total R.O.W. 2.332 Acres
Previous 2.004 "
Additional 0.328 " @ $75.00 = $24.60

Written 1-22-47

21

T1 N~R9E

PAWNEE COUNTY

15

T 1 N~R 9 E

PAWNEE | COUNTY

JENNIE EUNICE MANLEY

SW4

Borrow = 0.34 Ac @

Total R.O.W. 2.487 Acres
Previous " 2.028 "
Additional " 0.459 " @ $75.00 $34.43
Moving & Replacing 160 Rods Fence Lump Sum 65.00
Borrow 0.34 Acre @ $75.00 = 25.50
W.D. recorded in Book 51 of Deeds Page 433
P.R. recorded in Book 51A Page 287

Borrow Vouchered 5-5-48

Written

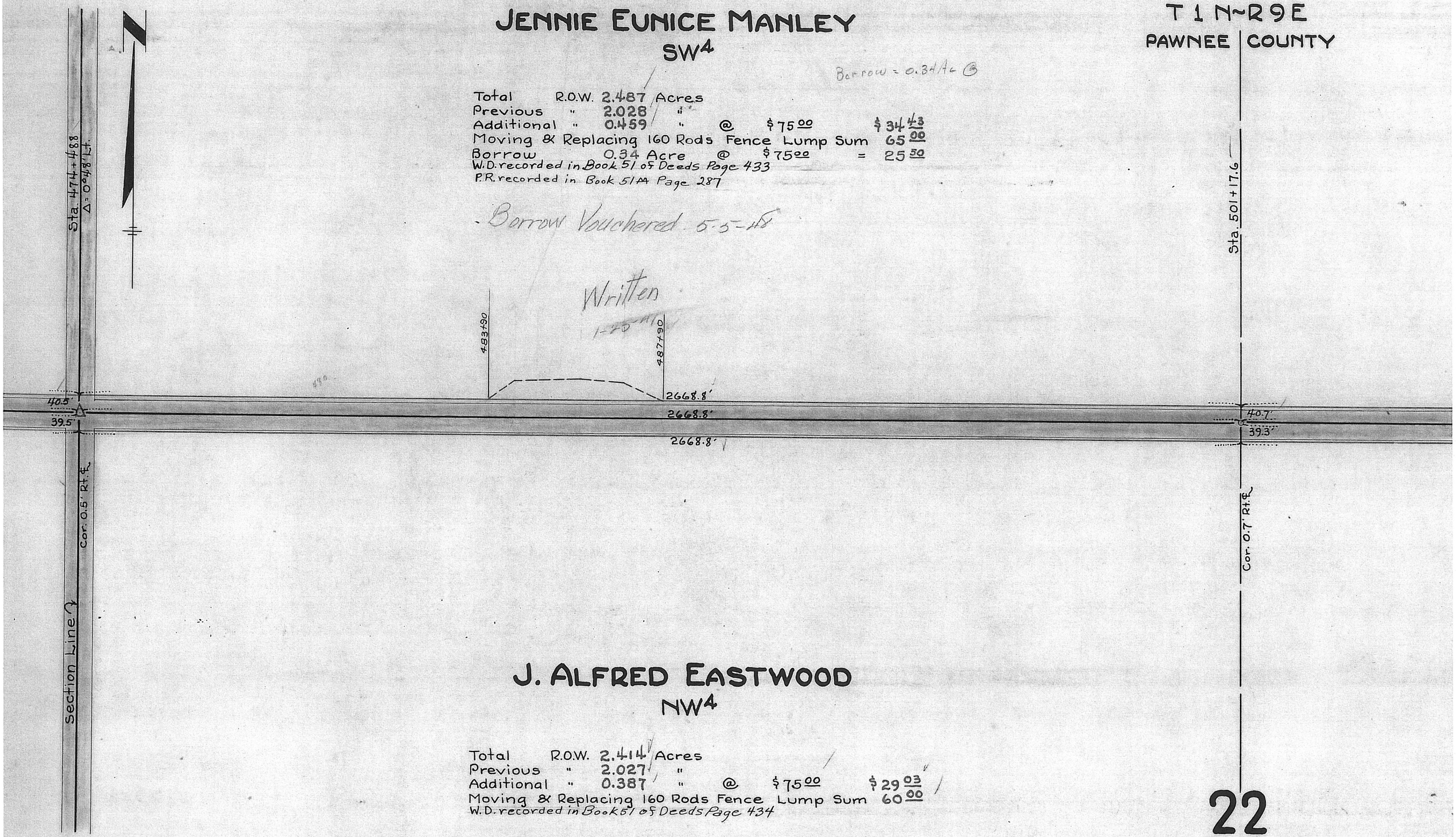

J. ALFRED EASTWOOD

NW4

Total R.O.W. 2.414 Acres
Previous " 2.027 "
Additional " 0.387 " @ $75.00 $29.03
Moving & Replacing 160 Rods Fence Lump Sum 60.00
W.D. recorded in Book 51 of Deeds Page 434

22

T 1 N~R 9 E

15

T 1 N~R 9 E

PAWNEE | COUNTY

FRED W. BOOKWALTER

SE4 Ex. School Ground

Total R.O.W. 2.187 Acres
Previous " 1.778 "
Additional " 0.409 " @ $75.00 $30.68
Moving & Replacing 140 Rods Fence Lump Sum 70.00
W.D. recorded in Book 51 of Deeds Page 428
P.R. recorded in Book 51A Page 288

Written 1-23-47

Sta. 501+17.6

Sta. 524+64.0

Total 0.292 Ac.
Prev. 0.249 "

Written 1-23-47

SCHOOL DISTRICT No. 28

Right of Way Required 0.050 Acres Lump Sum $20.00
W.D. recorded in Book 50 of Deeds Page 38

Sta. 527+84.4
Δ=0°06' Lt.

40.7'
39.3'
2346.4'
2346.4'
2666.8'
2666.8'
320.4'
320.4'
40.5'
39.5'

Cor. 0.7' Rt. ℄

Cor. 0.5' Rt. ℄

EVA MAY WHERRY

NE4

Total R.O.W. 2.412 Acres
Previous " 2.025 "
Additional " 0.387 " @ $75.00 $29.03
Moving & Replacing 160 Rods Fence Lump Sum 70.00
W.D. recorded in Book 52 of Deeds Page 25

22

T 1 N~R 9 E

PAWNEE COUNTY

14

T 1 N~R 9 E

PAWNEE COUNTY

SCHOOL DISTRICT No. 28

Right of Way Required 0.050 Acres Lump Sum $20.00
W.D. recorded in Book 50 of Deeds Page 38

FRANCIS M. BOOKWALTER JR.

SW4

Total R.O.W. 2.313 Acres
Previous " 2.033 "
Additional " 0.280 " @ $75.00 $21.00
Moving & Replacing 160 Rods Fence Lump Sum 160.00
W.D. recorded in Book 51 of Deeds Page 431

Written 1-23-47

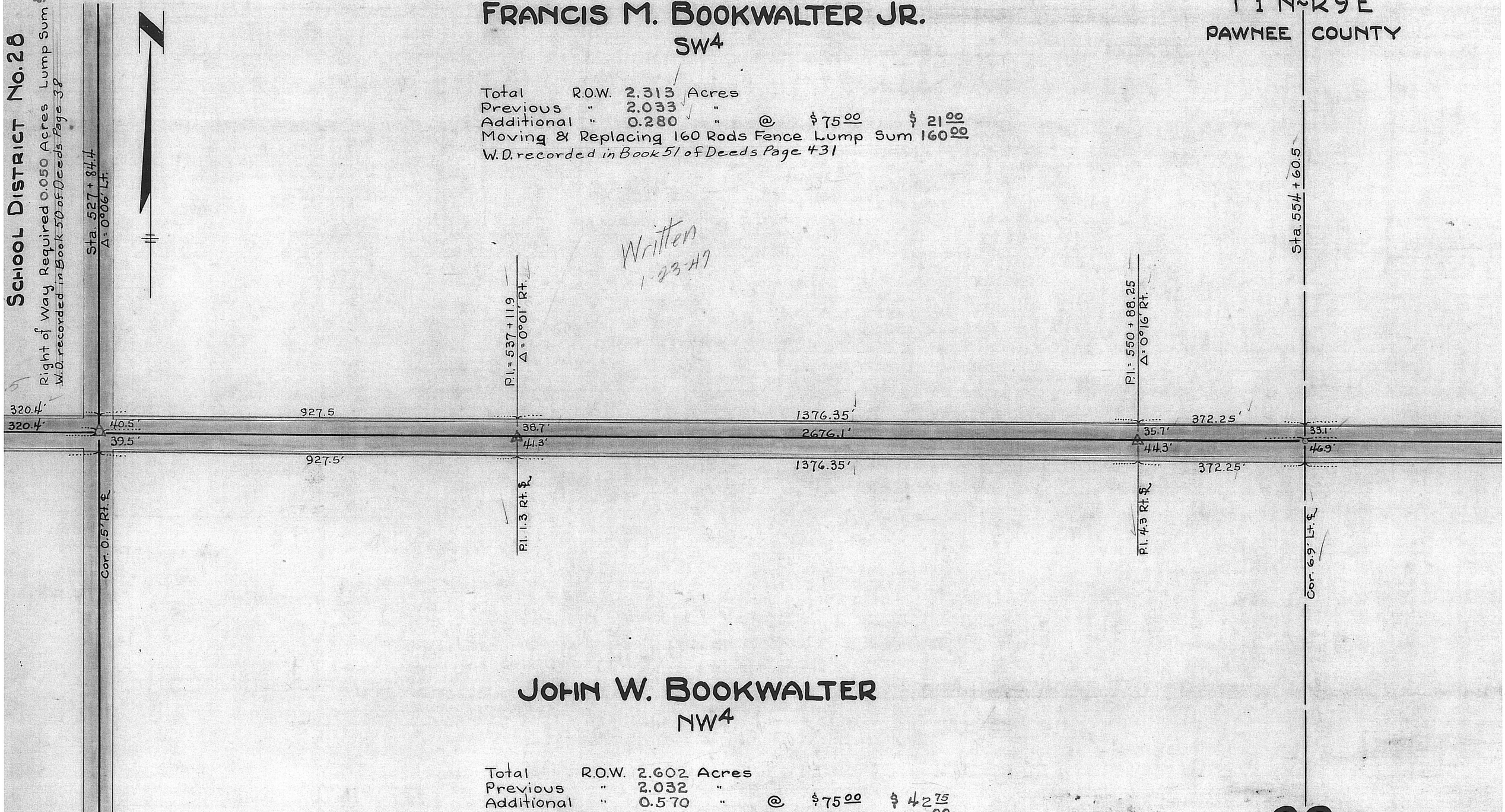

JOHN W. BOOKWALTER

NW4

Total R.O.W. 2.602 Acres
Previous " 2.032 "
Additional " 0.570 " @ $75.00 $42.75
Moving & Replacing 160 Rods Fence Lump Sum 160.00
W.D. recorded in Book 51 of Deeds Page 515

Written

23

T 1 N~R 9 E

PAWNEE COUNTY

14

T 1 N~R 9 E

PAWNEE COUNTY

THE NEBRASKA CONFERENCE CLAIMANTS SOCIETY OF THE METHODIST CHURCH CORP.

SE4

Total R.O.W. 2.603 Acres
Previous " 2.056 "
Additional " 0.547 " @ $75.00 $41.03
Moving & Replacing 160 Rods Fence and New Barnyard Fence Lump Sum $110.00
W.D. recorded in Book 50 of Deeds Page 24

Written 1-28-47

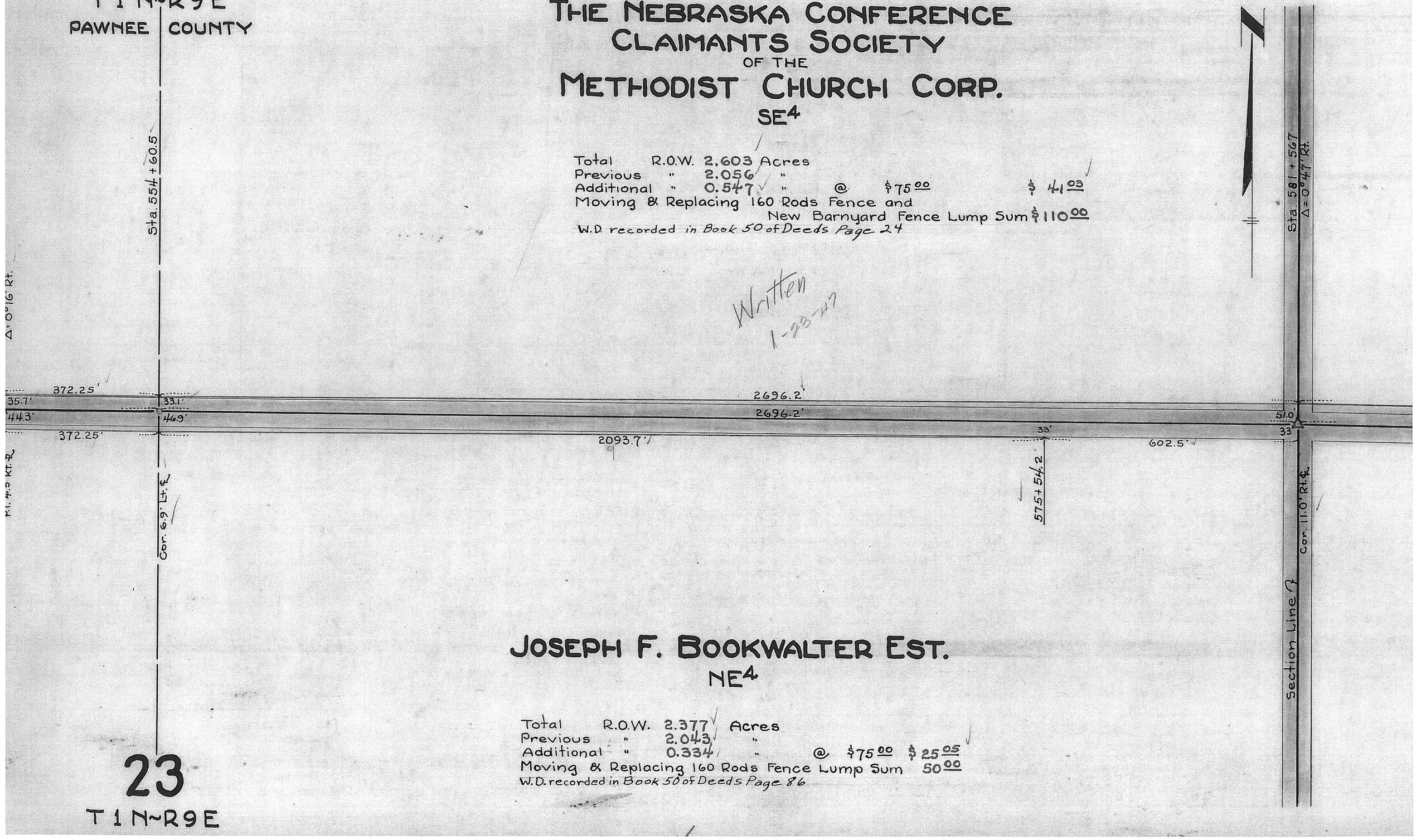

JOSEPH F. BOOKWALTER EST.

NE4

Total R.O.W. 2.377 Acres
Previous " 2.043 "
Additional " 0.334 " @ $75.00 $25.05
Moving & Replacing 160 Rods Fence Lump Sum 50.00
W.D. recorded in Book 50 of Deeds Page 86

23

T 1 N~R 9 E

FRANK BRINKMAN

SW4

Total	R.O.W.	3.212 Acres			
Previous	"	2.013	"		
Additional	"	1.199	"	@ $75.00	$89.93
Borrow			"	"	"
Moving & Replacing 160 Rods Fence				Lump Sum	65.00
Borrow		0.28 Acres		@ $75.00	= 21.00

W.D. recorded in Book 51 of Deeds Page 427

Borrow Vouchered 5-5-48

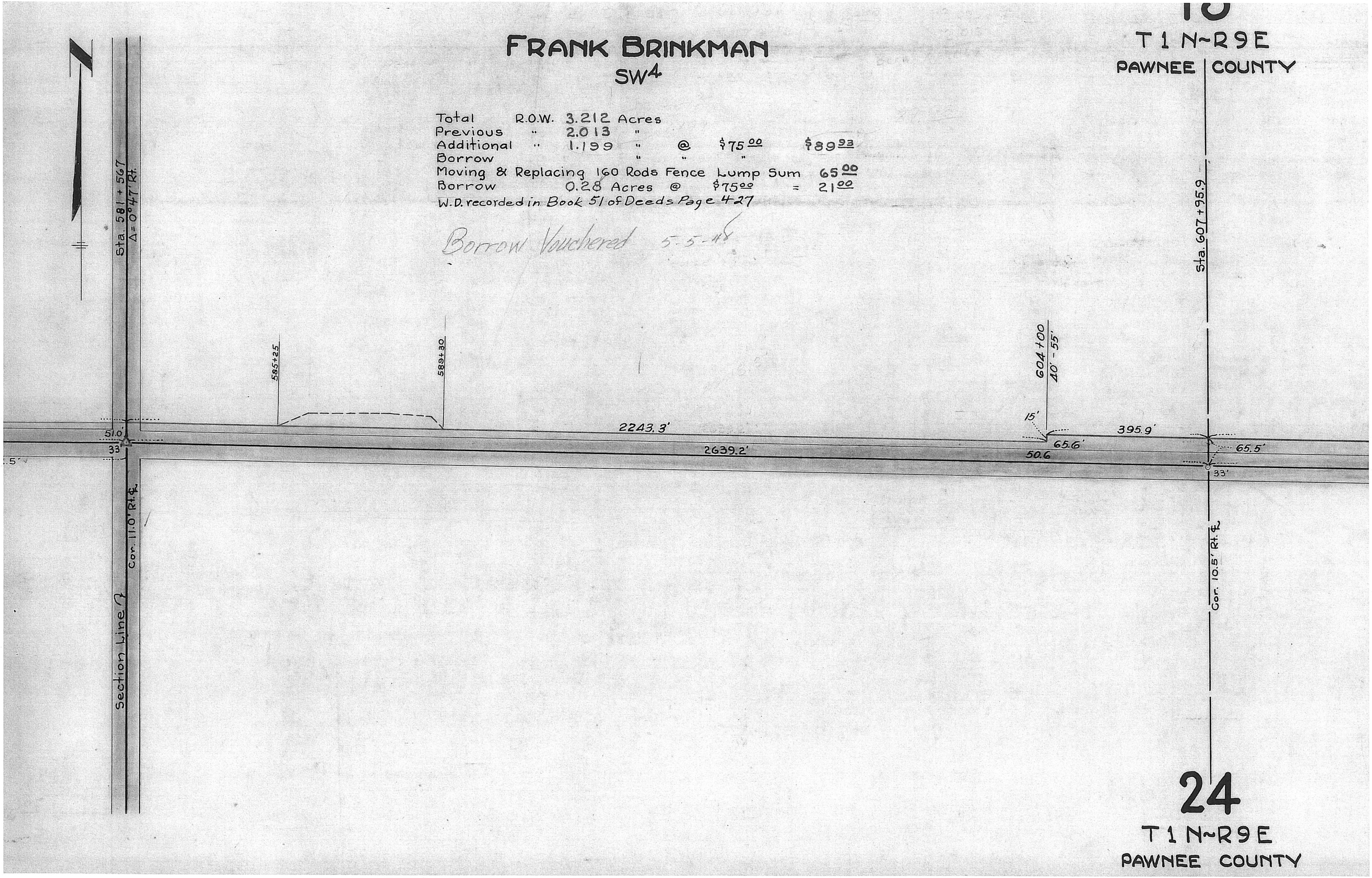

13

T1N~R9E

PAWNEE | COUNTY

FLORENCE K. NEUER

SE4

Total R.O.W. 3.398 Acres
Previous " 2.005 " 2.0 ac
Additional " 1.393 " @ $75.00 $104.48
Borrow " " "
Moving & Replacing 160 Rods Fence Lump Sum 60.00
W.D. recorded in Book 51 of Deeds Page 432

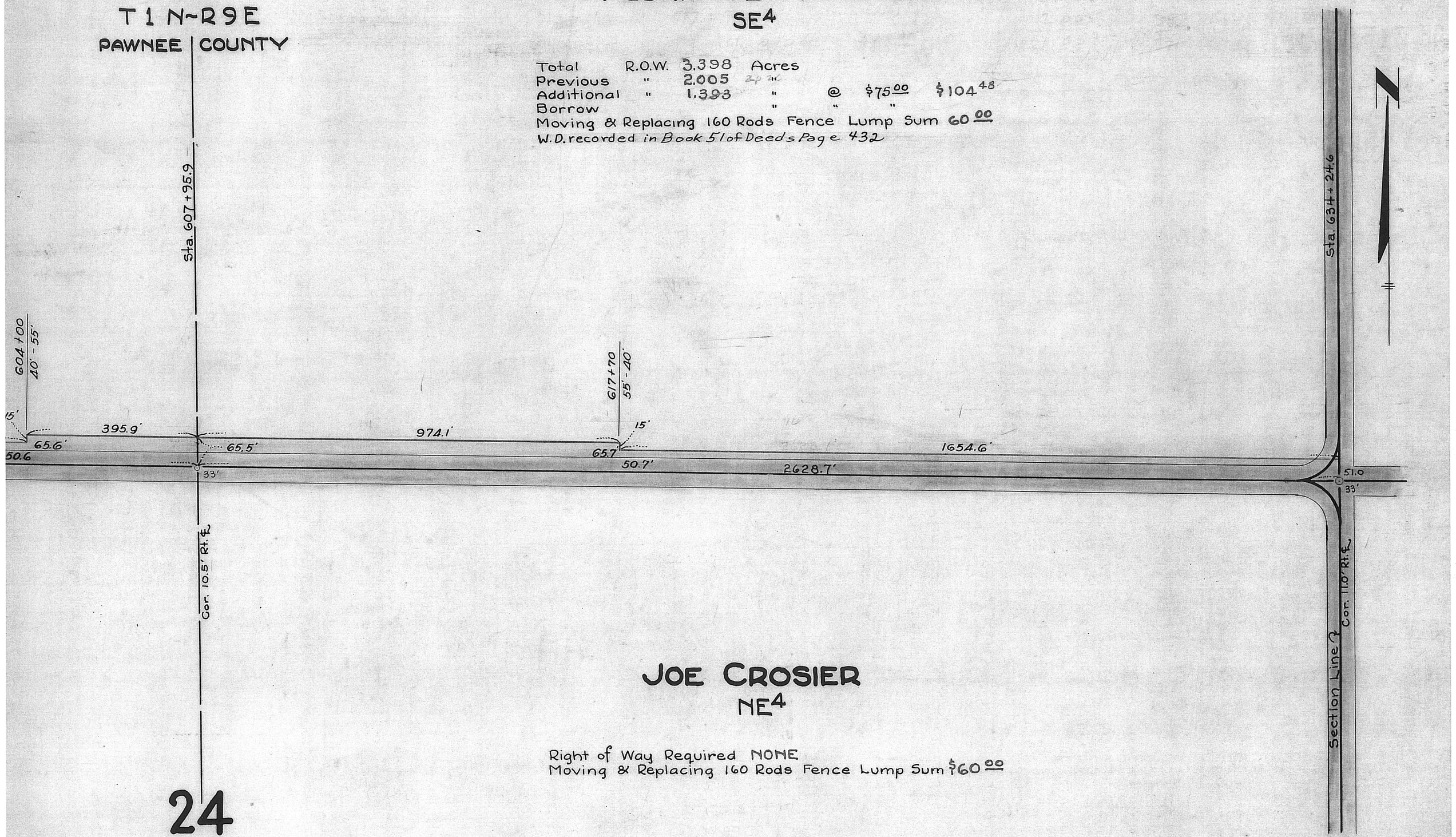

JOE CROSIER

NE4

Right of Way Required NONE
Moving & Replacing 160 Rods Fence Lump Sum $60.00

24

T1N~R9E