(17)

STATE OF NEBRASKA
DEPARTMENT OF ROADS & IRRIGATION
RIGHT OF WAY
STRIP MAP

LEGEND

R of W
Old Road
Borrow
Channel Ro.W.



PROJECT ~ F-97(10)
LEWISTON-PAWNEE CITY-TABLE ROCK
PAWNEE COUNTY

By B. Richardson Scale: 1 inch = 200 feet APRIL, 1948

N

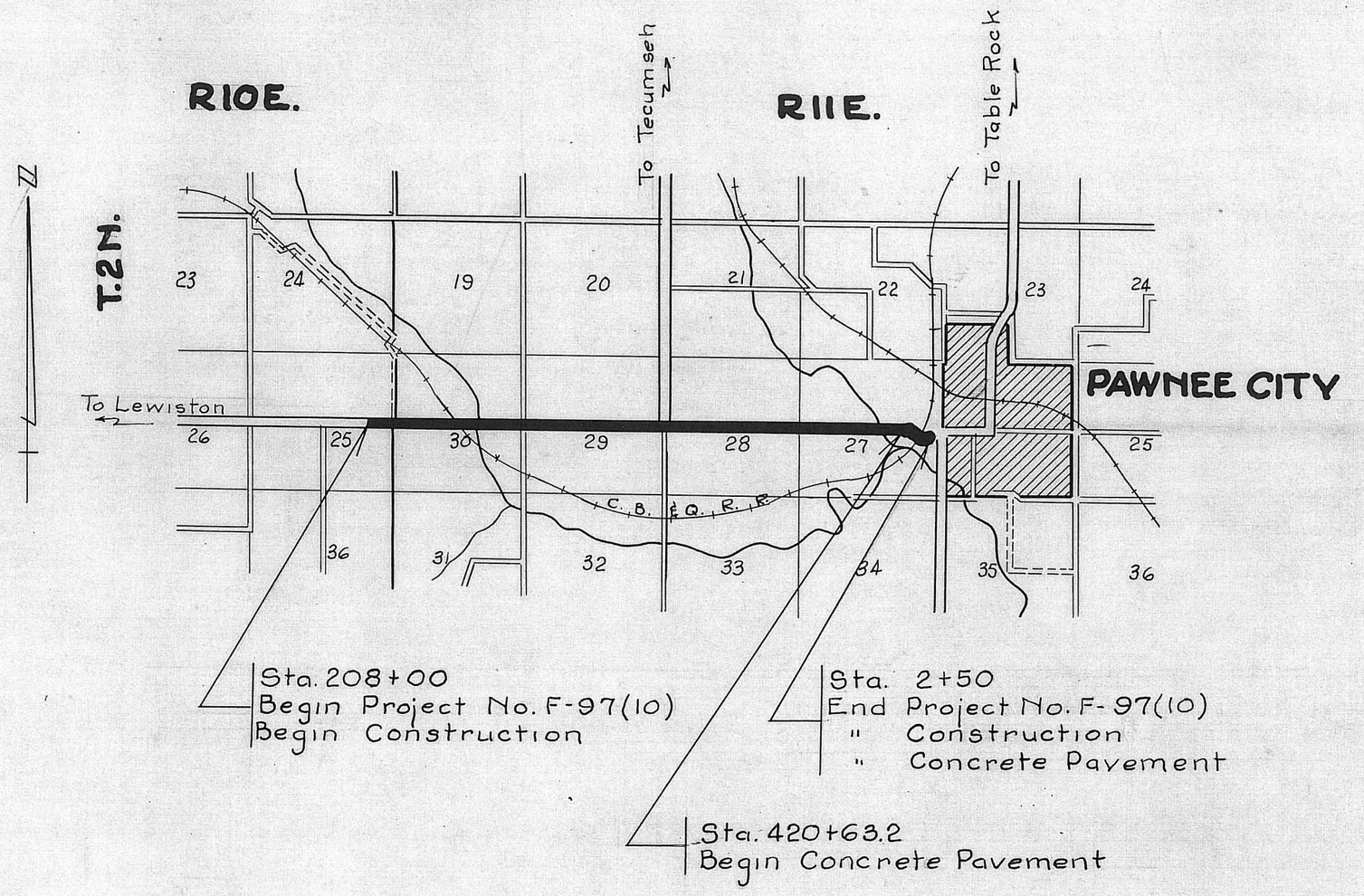
R10E.
R11E.
To Tecumseh
To Table Rock
T.2N.
N
23
24
19
20
21
22
23
24
PAWNEE CITY
To Lewiston
26
25
30
29
28
27
25
C. B. & Q. R. R.
36
31
32
33
34
35
36
Sta. 208+00
Begin Project No. F-97(10)
Begin Construction
Sta. 2+50
End Project No. F-97(10)
" Construction
" Concrete Pavement
Sta. 420+63.2
Begin Concrete Pavement

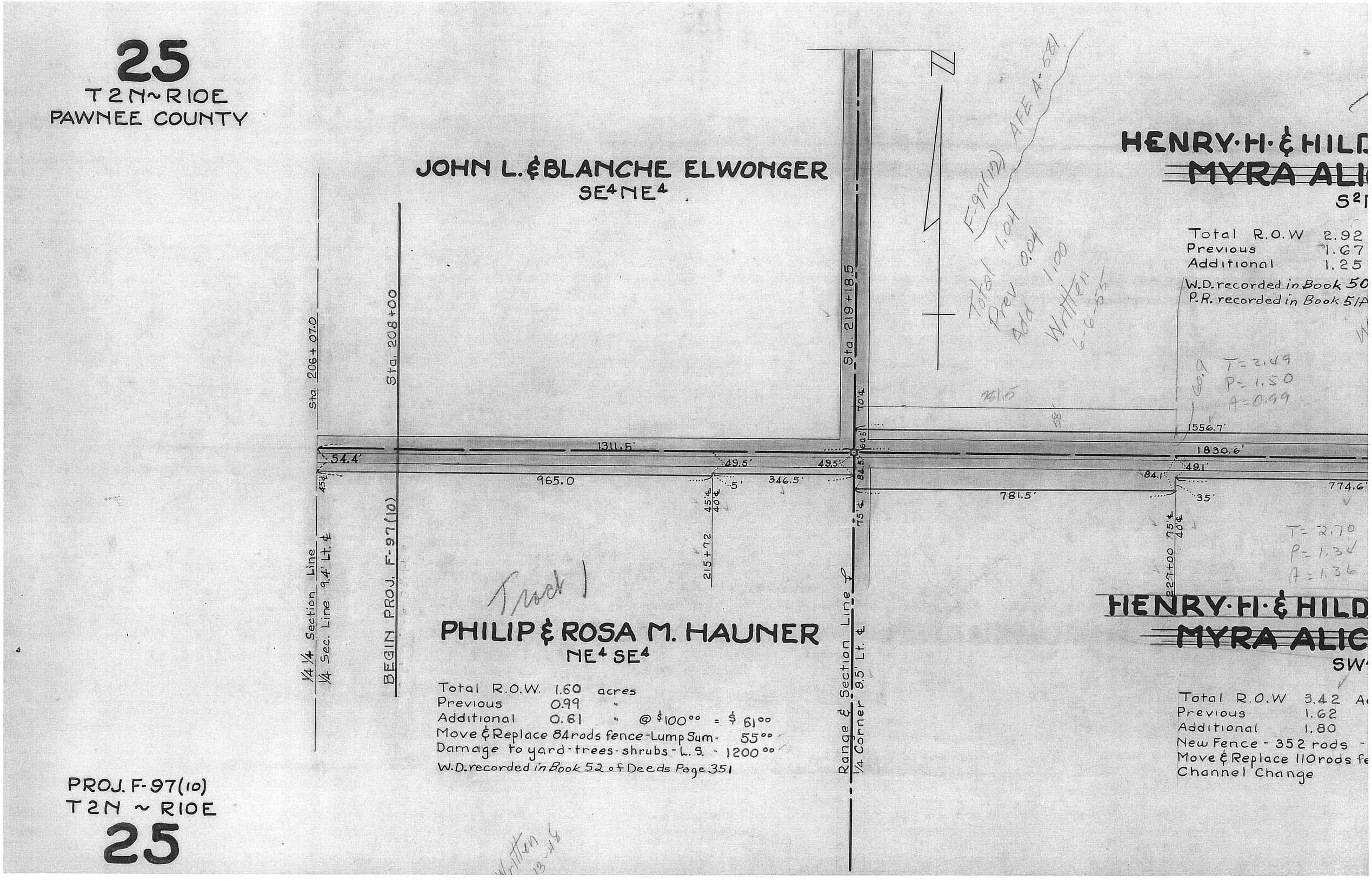
25
T2N~R10E
PAWNEE COUNTY
JOHN L. & BLANCHE ELWONGER
SE4 NE4
HENRY·H·& HILD
MYRA ALI
S2
Total R.O.W 2.92
Previous 1.67
Additional 1.25
W.D. recorded in Book 50
P.R. recorded in Book 51A
F-97(12) AFE A-581
Total 1.04
Prev 0.04
Add 1.00
Written 6-6-55
T=2.49
P=1.50
A=0.99
Sta. 206+07.0
Sta. 208+00
Sta. 219+18.5
1311.5'
1556.7'
1830.6'
54.4'
49.5'
49.5'
49.1'
965.0
346.5'
781.5'
774.6'
5'
35'
45'
40'
75'
84.5'
84.1'
215+72
227+00
BEGIN PROJ. F-97(10)
1/4 1/4 Section Line
1/4 Sec. Line 9.4' Lt. ℄
Range & Section Line ℄
1/4 Corner 9.5' Lt. ℄
Track 1
PHILIP & ROSA M. HAUNER
NE4 SE4
Total R.O.W. 1.60 acres
Previous 0.99 "
Additional 0.61 " @ $100.00 = $ 61.00
Move & Replace 84 rods fence-Lump Sum- 55.00
Damage to yard-trees-shrubs-L.S. - 1200.00
W.D. recorded in Book 52 of Deeds Page 351
HENRY·H·& HILD
MYRA ALIC
SW
Total R.O.W 3.42 A
Previous 1.62
Additional 1.80
New Fence - 352 rods -
Move & Replace 110 rods fe
Channel Change
PROJ. F-97(10)
T2N ~ R10E
25

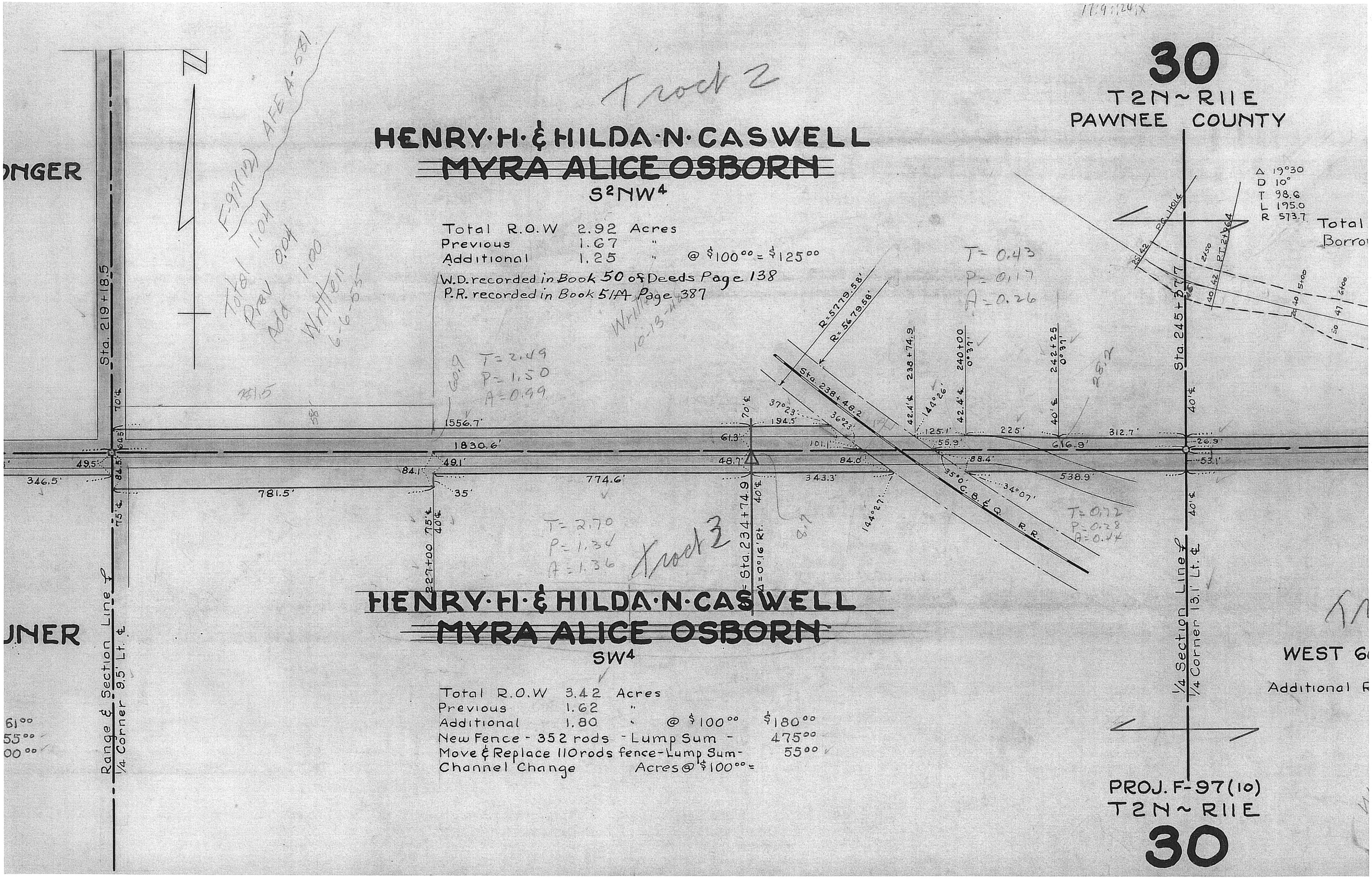

30
T2N~R11E
PAWNEE COUNTY
Tract 2
HENRY·H·& HILDA·N·CASWELL
MYRA ALICE OSBORN
S²NW⁴
Total R.O.W 2.92 Acres
Previous 1.67 "
Additional 1.25 " @ $100.00 = $125.00
W.D. recorded in Book 50 of Deeds Page 138
P.R. recorded in Book 51A Page 387
Total 1.04
Prev 0.04
Add 1.00
Written 6-6-55
F-97(12) AFE A-581
Written 10-13-46
T = 2.49
P = 1.50
A = 0.99
T = 0.43
P = 0.17
A = 0.26
T = 2.70
P = 1.34
A = 1.36
T = 0.72
P = 0.28
A = 0.44
Δ 19°30
D 10°
T 98.6
L 195.0
R 573.7
Total
Borro
Sta. 219+18.5
Sta. 245+37.7
Sta. 238+48.2
Sta. 234+74.9
Δ = 0°16' Rt.
R=5779.58'
R=5679.58'
C.B.&Q. R.R.
1556.7'
1830.6'
774.6'
781.5'
346.5'
49.5'
84.1'
49.1'
35'
61.3'
48.7'
194.5'
101.1'
84.0'
343.3'
144°26'
144°27'
37°23'
36°23'
35°0'
34°07'
125.1'
55.9'
88.4'
225'
616.9'
312.7'
26.9'
53.1'
538.9'
Range & Section Line ℄
1/4 Corner 9.5' Lt. ℄
1/4 Section Line ℄
1/4 Corner 13.1' Lt. ℄
HENRY·H·& HILDA·N·CASWELL
MYRA ALICE OSBORN
SW⁴
Total R.O.W 3.42 Acres
Previous 1.62 "
Additional 1.80 " @ $100.00 $180.00
New Fence - 352 rods - Lump Sum - 475.00
Move & Replace 110 rods fence - Lump Sum - 55.00
Channel Change Acres @ $100.00 =
WEST 6
Additional R
PROJ. F-97(10)
T2N~R11E
30

30
T2N ~ R11E
PAWNEE COUNTY

Track 4

Written 10-13-48

SW4 NE4

Total R.O.W. 0.82 acre @ $100.00 = $82.00
Borrow Chan. 1.90 " @ $100.00 190.00

Δ 19°30
D 10°
T 98.6
L 195.0
R 573.7

Δ 76°
D 23°
T 195.9
L 330.4
R 250.8

Sta. 245+37.7
1/4 Line Sta. 258+65.7
Sta. 271+53.5 - Δ=0°13' Lt.
P.I. = Sta. 271+93.7

PC 11+14
PT 21+64
PC 8+35
PT 11+39
253+30 PT = 11+96 CH 2 P.
254+13
11+56

25.2'
0°38'
312.7'
16.9'
26.9'
53.1'
538.9'
875.3'
328'
23.5'
452.7'
31.6'
990'
990'
57.1'
872.3'
1666.0'
60.5'
793.7'
68.6'
63.6'
33'
5'
40'℄
45'℄

T=0.72
P=0.28
A=0.44

Track 7

WILLIAM & CLARA CULWELL
SE4 NE4

W.D. recorded in Book 52 of Deeds Page 168
P.R. recorded in Book 51 of Misc. Page 388

1.01 AC.

Deed taken to Old Road

No consideration

1328.0

Track 5

WEST 60 RODS SE4

Additional R.O.W 1.25 acre @ $100.00 = $125.00

Written 10-13-48

Track 6

WILLIAM & CLARA CULWELL
PT. N2 SE4

Total R.O.W.	2.35 acres	2.40 1.10		$110.00
Previous	1.30 "			
Additional	1.05 "	@ $100.00	=	$105.00
New Fence 128 rods - Lump Sum			=	220.00
Move 40 rods Fence -				
Damage to yard & Trees, & Channel Change-L.S.			=	360.00 300.00

W.D. recorded in Book 52 of Deeds Page 168
P.R. recorded in Book 51 of Misc. Page 388

60.00

Total — $690.00

Written 10-13-48

Written 10-13-48

Sta. 255+27.7 ℄ = 17.1' Rt. 1/4 Line
P.I. Sta. 264+00
1/4 Section Line ℄ 1/4 Corner 13.1' Lt. ℄
Section Line ℄ 1/4 Corner 23.6' Lt. ℄

PROJ. F-97(10)
T2N ~ R11E
30

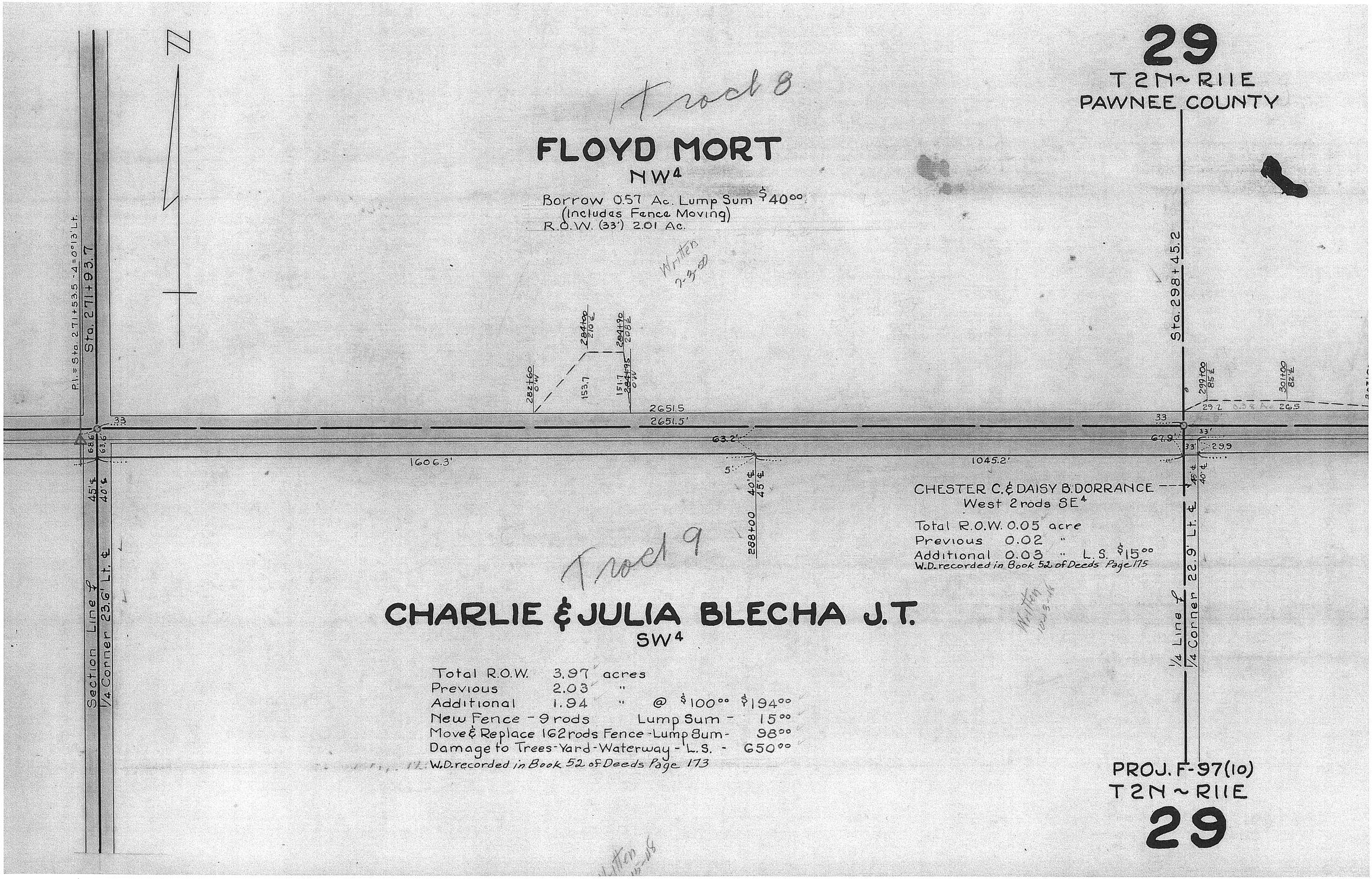
29
T2N~R11E
PAWNEE COUNTY
Tract 8
FLOYD MORT
NW4
Borrow 0.57 Ac. Lump Sum $40.00
(Includes Fence Moving)
R.O.W. (33') 2.01 Ac.
Written 2-3-50
P.I. = Sta. 271+53.5 - Δ = 0°13' Lt.
Sta. 271+93.7
Sta. 298+45.2
282+60 0'W
284+00 210'℄
284+90 208'℄
284+95 0'W
153.7
151.7
2651.5
2651.5'
33
68.6'
63.6'
63.2'
5'
1606.3'
1045.2'
40'℄
45'℄
288+00
299+00 85'℄
301+00 82'℄
29.2
26.5
67.9'
33'
29.9
CHESTER C. & DAISY B. DORRANCE
West 2 rods SE4
Total R.O.W. 0.05 acre
Previous 0.02 "
Additional 0.03 " L.S. $15.00
W.D. recorded in Book 52 of Deeds Page 175
Tract 9
Section Line ℄
1/4 Corner 23.6' Lt. ℄
1/4 Line ℄
1/4 Corner 22.9' Lt. ℄
CHARLIE & JULIA BLECHA J.T.
SW4
Total R.O.W. 3.97 acres
Previous 2.03 "
Additional 1.94 " @ $100.00 $194.00
New Fence - 9 rods Lump Sum - 15.00
Move & Replace 162 rods Fence - Lump Sum - 98.00
Damage to Trees - Yard - Waterway - L.S. - 650.00
W.D. recorded in Book 52 of Deeds Page 173
Written 10-13-48
PROJ. F-97(10)
T2N~R11E
29

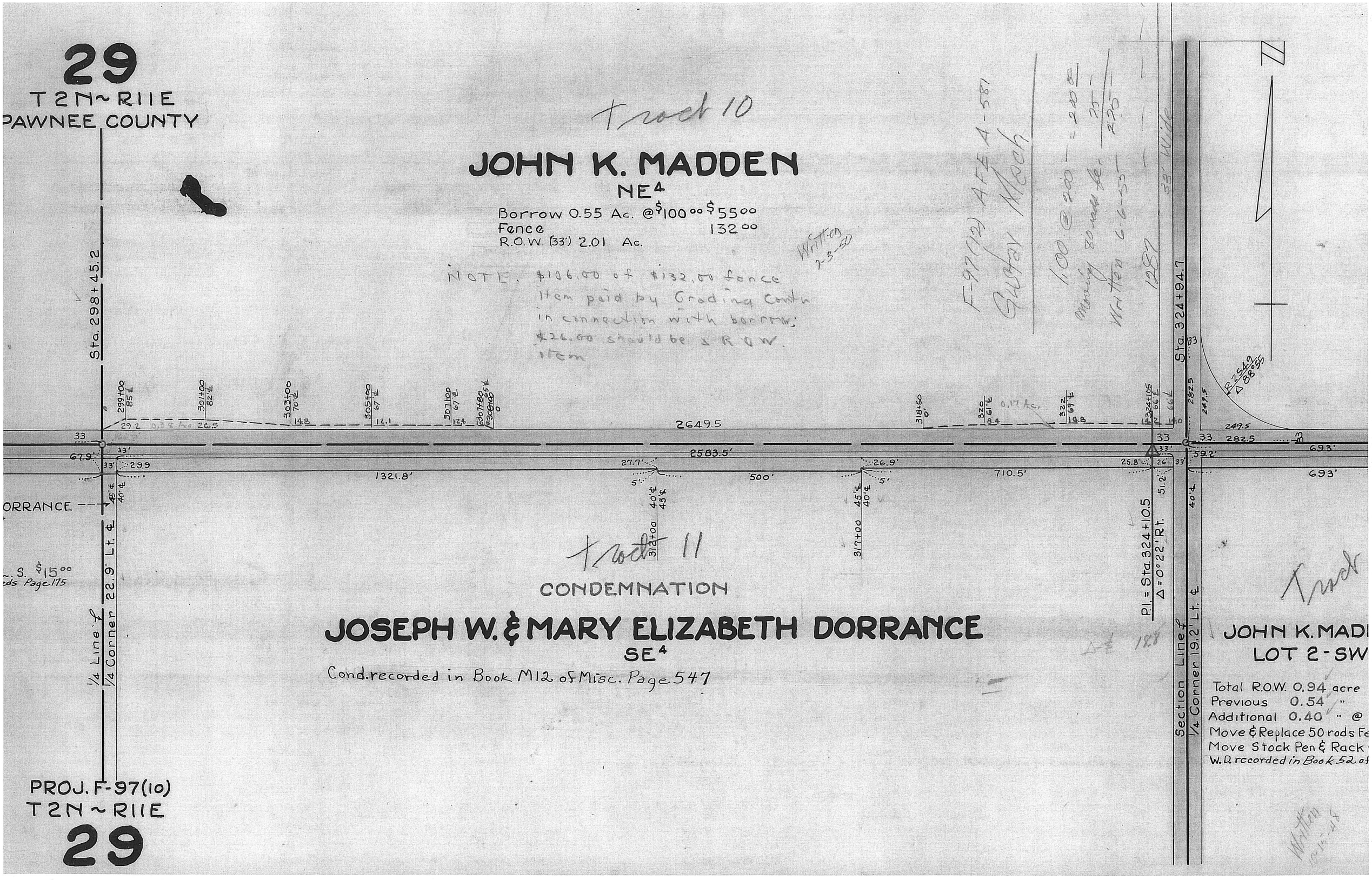
29
T2N~R11E
PAWNEE COUNTY
Tract 10
JOHN K. MADDEN
NE4
Borrow 0.55 Ac. @$100.00 $55.00
Fence 132.00
R.O.W. (33') 2.01 Ac.
NOTE: $106.00 of $132.00 fence item paid by Grading Contr in connection with borrow; $26.00 should be a R.O.W. item
Written 2-3-50
F-97(12) AFE A-581
Gustav Mach
1.00 @ 200 = 200.00
Moving 80 rods fe. 25
Written 6-6-55 225
1287
33' Wide
Sta. 298+45.2
Sta. 324+94.7
2649.5
2583.5'
1321.8'
500'
710.5'
693'
ORRANCE
Tract 11
CONDEMNATION
JOSEPH W. & MARY ELIZABETH DORRANCE
SE4
Cond. recorded in Book M12 of Misc. Page 547
P.I. = Sta. 324+10.5
Δ = 0°22' Rt.
Section Line
1/4 Corner 19.2' Lt. ℄
1/4 Line
1/4 Corner 22.9' Lt. ℄
Tract
JOHN K. MADI
LOT 2-SW
Total R.O.W. 0.94 acre
Previous 0.54 "
Additional 0.40 " @
Move & Replace 50 rods Fe
Move Stock Pen & Rack
W.D. recorded in Book 52 of
PROJ. F-97(10)
T2N~R11E
29

28

T2N ~ R11E
PAWNEE COUNTY

Tract 12

MABEL LIMING ROACH
NW4

Borrow 0.77 Ac. @ 100.00 $77.00
New Fence 39 rd. 82.00
Moving Fence 58 rd. 36.00
R.O.W. (33') 2.00 Ac.
W.D. recorded in Book 52 of Deeds Page 553

Moving Fence borrow item
New Fence, R.O.W. item

Written 7-3-50

JOHN PA
W2W

Borrow 0.45 A
Fence 4
R.O.W. (33') 0.50 A
W.D. recorded

Written 7-3-50

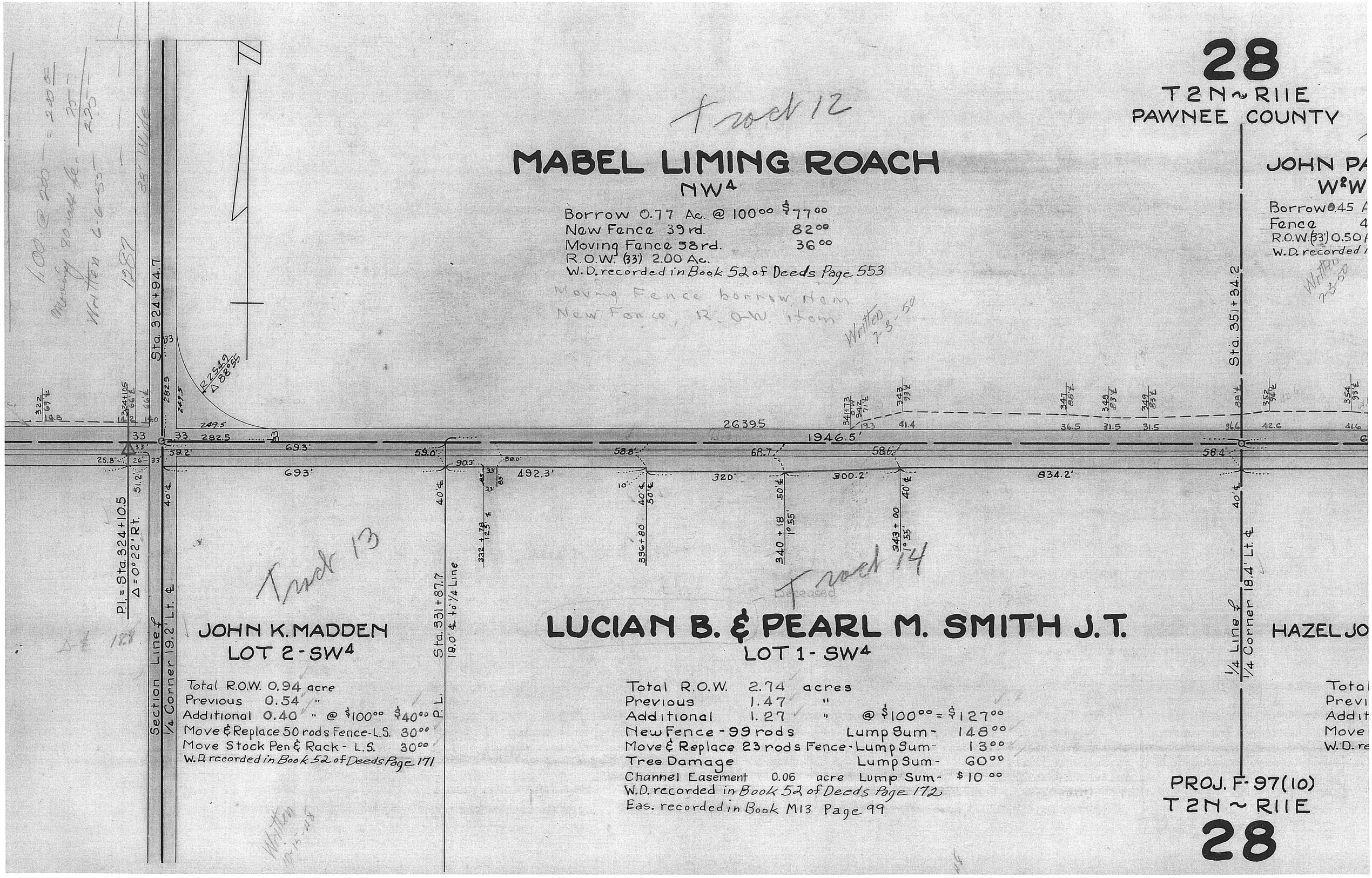

Tract 13

Tract 14

Deceased

JOHN K. MADDEN
LOT 2 - SW4

Total R.O.W. 0.94 acre
Previous 0.54 "
Additional 0.40 " @ $100.00 $40.00
Move & Replace 50 rods Fence - L.S. 30.00
Move Stock Pen & Rack - L.S. 30.00
W.D. recorded in Book 52 of Deeds Page 171

LUCIAN B. & PEARL M. SMITH J.T.
LOT 1 - SW4

Total R.O.W. 2.74 acres
Previous 1.47 "
Additional 1.27 " @ $100.00 = $127.00
New Fence - 99 rods Lump Sum - 148.00
Move & Replace 23 rods Fence - Lump Sum - 13.00
Tree Damage Lump Sum - 60.00
Channel Easement 0.06 acre Lump Sum - $10.00
W.D. recorded in Book 52 of Deeds Page 172
Eas. recorded in Book M13 Page 99

HAZEL JO

Total
Previ
Addit
Move
W.D. re

PROJ. F-97(10)
T2N ~ R11E

28

28

T2N ~ R11E

PAWNEE COUNTY

Tract 15

JOHN PATTISON

W²W²NE⁴

Borrow 0.45 Ac. @ 100.00 $45.00

Fence 43 rd. L.S. 26.00

R.O.W. (33') 0.50 Ac.

W.D. recorded in Book 52 of Deeds Page 554

Written 2-3-50

Sta. 351+34.2

1/64 Line ℄

Sta. 357+91.8

349 85'℄ | 350 88'℄ | 352 94'℄ | 354 93'℄ | 355 85'℄ | 356 69'℄ | 357 65'℄ | 68'℄

31.5 | 36.6 | 42.6 | 41.6 | 32.6 | 11.6 | 13.6 | 16.6

657.6'

1315.2'

58.4'

40'℄

1/4 Line ℄ T/4 Corner 18.4' Lt. ℄

Tract 16

HAZEL JOHNSON CARROLL & WAYNE T. CARROLL

W²SE⁴

Total R.O.W 1.77 acres

Previous 1.00 "

Additional 0.77 " @ $100.00 = $77.00

Move & Replace 83 rods Fence - Lump Sum - 50.00

W.D. recorded in Book 52 of Deeds Page 350

PROJ. F-97(10)

T2N ~ R11E

28

1315.2'

58.5'

40'℄

1/4 1/4 Line ℄ Sta. 364+49.4

Tract 17

HAZEL K. LOGSDON

E²W²NE⁴ & E²NE⁴

Borrow 0.66 Ac. @ 100.00 $66.00

Fence 65 rd. L.S. 39.00

R.O.W. (33') 1.50 Ac.

W.D. recorded in Book 52 of Deeds Page 555

Written 7-3-50

P.I. = Sta. 372+53.2

Δ = 0°17' Lt.

P.I. = 18.5' Rt. 1/4 Line.

Sta. 377+64.6

368 0'℄ | 369 74'℄ | 370 84'℄ | 371 92'℄ | 372 94'℄ | 373 74'℄ | 375 90'℄ | 376 86'℄ | 376+40 61'

1972.8 | 22.5 | 32.5 | 40.5 | 42.5 | 42.7 | 39.4 | 35.7

1972.8'

1315.2'

58.5' | 58.5' | 58.5'

450.6' | 5' | 353.2' | 511.4'

40'℄ | 45'℄ | 45'℄ | 40'℄ | 5'

369+00

Tract 18

WILLIAM T. JOHNSON

E²SE⁴

Total R.O.W. 1.80 acres

Previous 1.00 "

Additional 0.80 " @ $100.00 = $80.00

Move & Replace 93 rods Fence - Lump Sum - 56.00

Damage to trees & yard - Lump Sum - 150.00

W.D. recorded in Book 52 of Deeds Page 174

56.65' | 33' | 23.65'

40'℄

Section Line ℄ 1/4 Corner = 16.65' Lt. ℄

378 110'℄ | 379 109'℄ | 381 106'℄

602 | 588 | 55.2

27

T2N ~ R11E

PAWNEE COUNTY

Tract 19

GLENN W. BINDER

Pt. NW4

R.O.W. (33)	1.72 Ac.		
CHAN.	1.09 "	@ 200.00	218.00
ACCESS RD.	0.07 "	@ 200.00	14.00
BORROW	1.58 "	@ 150.00	237.00
" FENCE	77 RD. L.S.		123.20
CHAN. "	20 "	"	10.00
ACCESS RD. "	6 "	"	3.00
TREE DAMAGE		"	50.00
CONVEY TO BINDER 2.42 Ac.		@200.00	484.00

W.D. recorded in Book 52 of Deeds Page 528

Eas. recorded in Book M13 Page 100

Written 6-21-60

Tract 21

GEORGE A. & LUCY GRACE SAWYER J.T.

LOTS 11 & 12 - NW4

Total R.O.W	5.40	acres	
Previous	0.30	"	
Additional	5.10	" @ $200.00	= $1020.00

W.D. recorded in Book 52 of Decds Page 169

Part of this tract to be sold to Glen Binder after construction. See Binder's contract.

NOTE

See Detail at End of Roll

EDWARD'S PARK

LORENZO

Additional R.O.
Move & Replace
R.O.W. (33) 1.01
W.D. recorded in B

Sta. 377+64.6

Sta. 400+33.0

Sta. 404+29.0

Sta. 390+00

Sta. 393+00

Sta. 394+00

376 86.2' E 376+00

378 110.1'

379 109.1'

381 106.1'

382 110'

384 107.1'

385 105.1'

386 110.1'

388 108.1'

389 110.1'

390 100.2'

35.7'

60.2'

58.8'

55.2'

58.8'

55.2'

52.8'

57.5'

54.8'

56.5'

54.1'

2268.4

2664.4

396'

594'

660'

662.8'

82.5'

90°46'

49.5'

33'

65.7'

23.7'

56.65'

23.65'

1235.4'

27.8'

5'

33.9'

29.2'

300'

100.1'

800'

32'

229'

90°

310'

230'

90°

40' ℄

45' ℄

40' ℄

45' ℄

40' ℄

40' ℄

Section Line ℄

1/4 Corner = 16.65' Lt. ℄

1/4 Line ℄

1/4 Corner 25.7' Lt. ℄

Tract 20

CONDEMNATION

JOHN & ALICE M. HAUNER

SW4

Condemnation recorded in Book M12 Page 547

F-97(10) NTE

2.18 AC. ±

MA

PROJ. F-97(10)

T2N ~ R11E

27

27
T2N ~ R11E
PAWNEE COUNTY

1 rod 22

LORENZO O. & CARRIE F. GREEN J.T.
SW¼ NE¼

Additional R.O.W 1.32 acre @ $200.00 = $264.00
Move & Replace 71 rods Fence - Lump Sum - 33.00
R.O.W. (33') 1.01 Ac.
W.D. recorded in Book 52 of Deeds Page 170

NOTE
See Detail at End of Roll

EDWARD'S PARK

Sta. 400+33.0
594'
Sta. 404+29.0
660'
662.8'
825'
396'
396'
49.5'
33
66'
90°46'
1331.7
1966.7'
33'
65.7'
32'
237'
229'
90°
310'
40'℄
310'
90°
230'
1571.0'
1/4 Line ℄
1/4 Corner 25.7' Lt. ℄
F-AM(10) NEE A-581
811'
Sta. 417+60.7
33
33
1/4 Line ℄
300'
27'
217+00
Lot 7
Lot 8
57'℄
65'℄
420+71.8
R=541.46'
422+91.8
P.I. = 26.7' Rt. ℄ Line
81.4'
140.2'
384'
220'
20.3'
64.7'
61.4'
66.6'
15'
200'
40.4'
55'℄
420+00
R=1809.86'
R.C. 421+53.2
Δ=35°54'
121.8'
282.8'
131°42'
D=12°
P.T. = Sta. 01+05.1
Lot 9
EQUA. Sta. 424+47.3
= 0+00 = ℄ C.B.&Q Track
Lot 10
R R
℄
Sta. 0+82.2
696.7'
800.58'
13°03'
P.C. =
3569+64
Same Point
END PROJ. F-97(10)
Sta. 2+50
3559+92.8
P.C.
D=3°00'
3554+00
3582+00
100'
30'

Road 24

ERTIE E. STITT
LOT 8

Total R. O. W. 0.17 Ac.
Previous 0.15 "
Additional 0.03 " Lump Sum $10.00
Moving Fence 8 rods "
W.D. recorded in Book 52 of Deeds Page 352

Road 25

GUY PRINE
LOT 9

Total R. O. W. 0.015 Ac.
Previous 0.002 "
Additional 0.013 " } Lump Sum $10.00
Moving Fence 6 rods
W.D. recorded in Book 52 of Deeds Page 353

SZANE 1

X rod 23

MARJORIE A. & ELLIS D. THOMPSON J.T.
SE¼

Total R.O.W. 3.09 acres
Previous 1.54 "
Additional 1.55 " @ $150.00 = $232.50
Move & Replace 115 rods Fence - Lump Sum - 50.00
W.D. recorded in Book 52 of Deeds Page 167
P.R. recorded in Book 51A Page 389

PROJ. F-97(10)
T2N ~ R11E
27

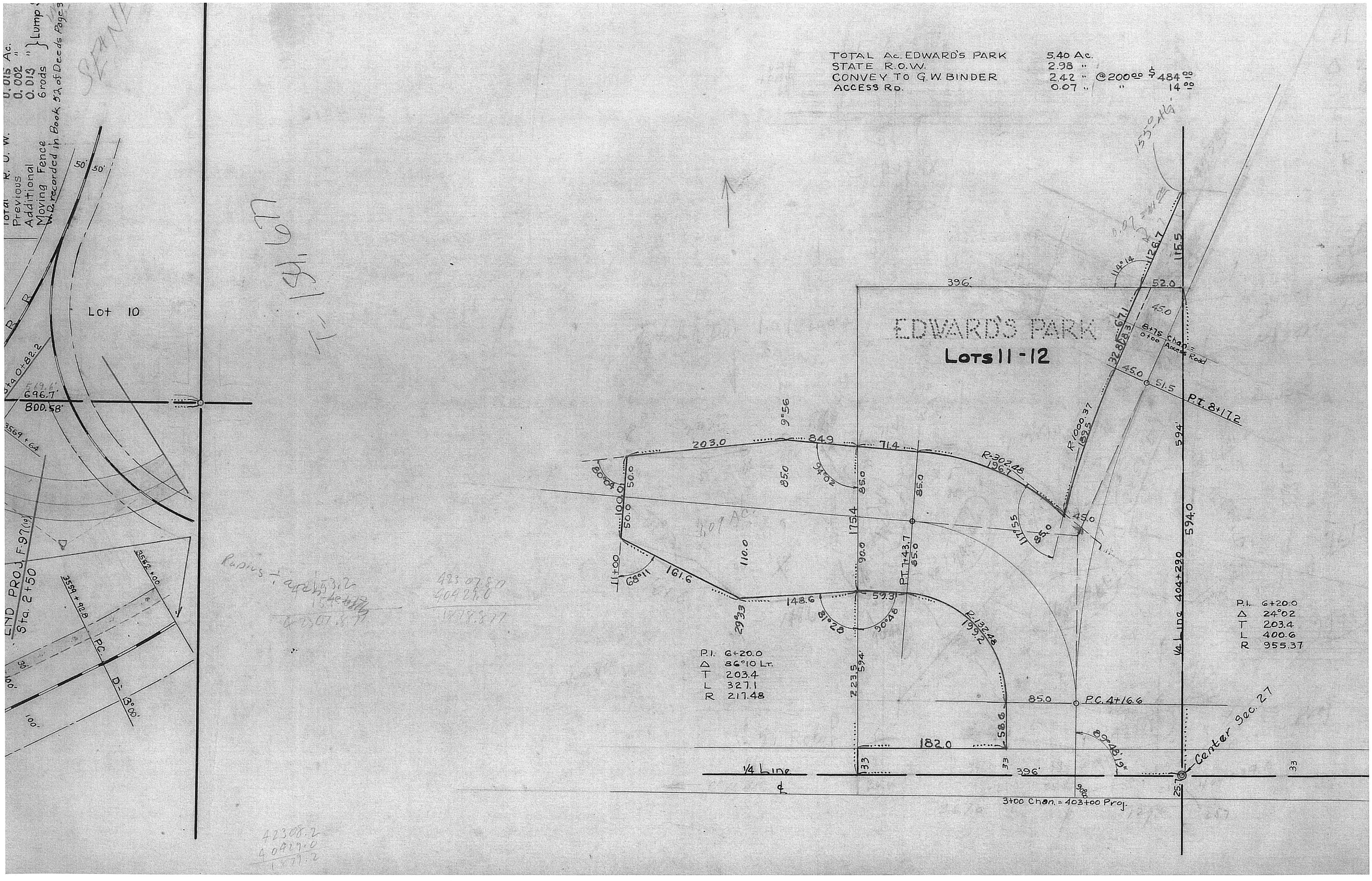

TOTAL Ac. EDWARD'S PARK 5.40 Ac.
STATE R.O.W. 2.98 "
CONVEY TO G.W. BINDER 2.42 " @200.00 $484.00
ACCESS RD. 0.07 " " 14.00
Total R.O.W. 0.015 Ac.
Previous 0.002 "
Additional 0.013 "
Moving Fence 6 rods
W.D. recorded in Book 52 of Deeds Page 3
Lot 10
END PROJ. F-97(10)
Sta. 2+50
EDWARD'S PARK
LOTS 11-12
P.I. 6+20.0
Δ 86°10 Lt.
T 203.4
L 327.1
R 217.48
P.I. 6+20.0
Δ 24°02
T 203.4
L 400.6
R 955.37
P.C. 4+16.6
P.T. 8+17.2
P.T. 7+43.7
1/4 Line
Center Sec. 27
3+00 Chan. = 403+00 Proj.