STATE OF NEBRASKA
DEPARTMENT of ROADS & IRRIGATION

RIGHT OF WAY

STRIP MAP

PROJECT S-539(1)

LEGEND

Right of Way
Old Road
Borrow

DU BOIS NORTH & SOUTH
PAWNEE COUNTY

V.F.O SCALE 1" = 200' 1954

EQUA: Sta. 11+32.35 = Sta. 11+67.65

T.2 N. (18)

To

T.1 N.

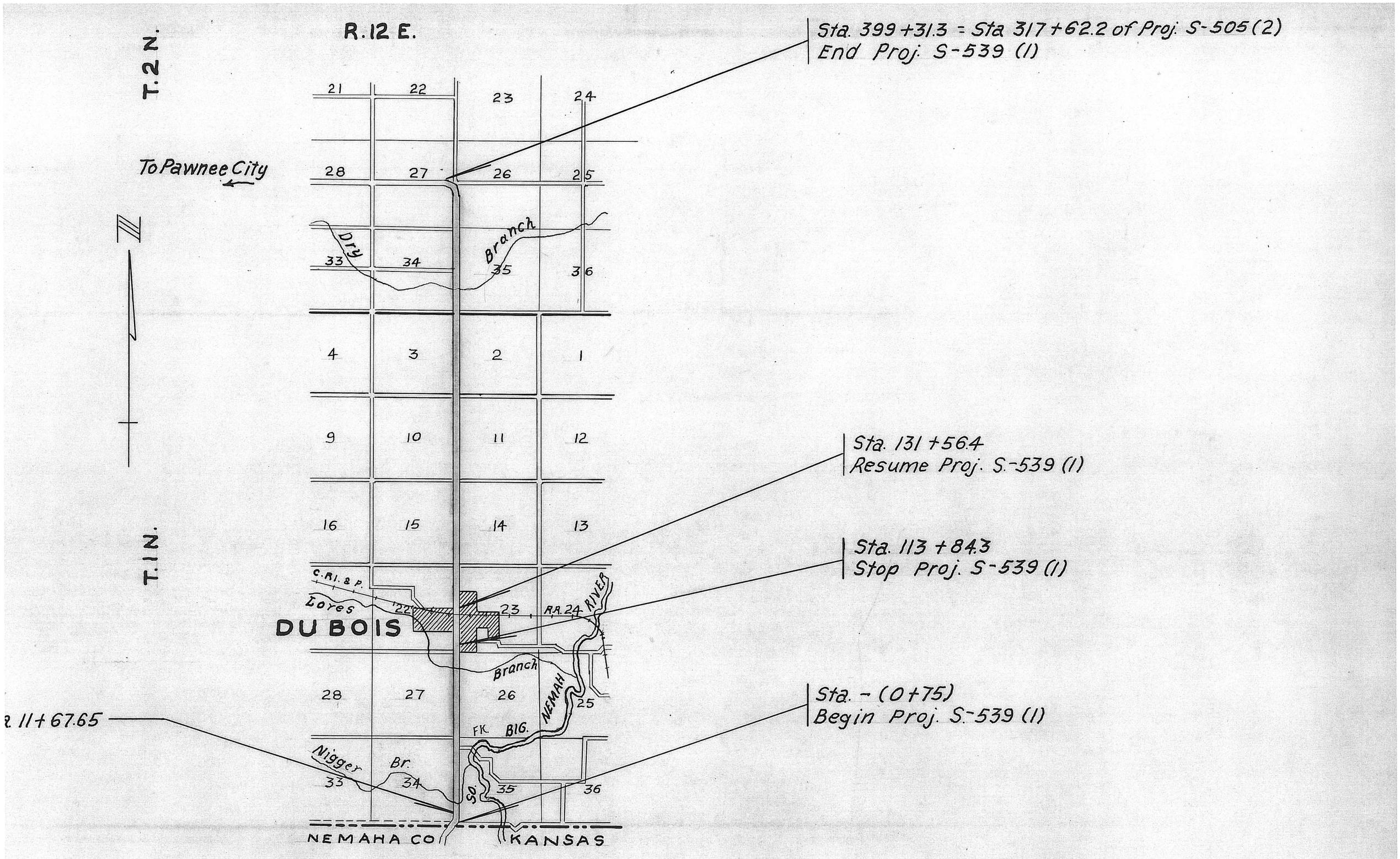
R. 12 E.
T. 2 N.
T. 1 N.
To Pawnee City
Sta. 399+31.3 = Sta 317+62.2 of Proj. S-505 (2)
End Proj. S-539 (1)
Sta. 131+56.4
Resume Proj. S.-539 (1)
Sta. 113+84.3
Stop Proj. S-539 (1)
Sta. -(0+75)
Begin Proj. S.-539 (1)
11+67.65
Dry
Branch
C.R.I. & P.
Lores
DUBOIS
RR.
RIVER
NEMAH
BIG.
FK.
Nigger
Br.
SO.
NEMAHA CO
KANSAS
21
22
23
24
28
27
26
25
33
34
35
36
4
3
2
1
9
10
11
12
16
15
14
13

Henry Tegtmeir

S²SE⁴

Written 11/15/54 B

Total	R.O.W.	4.47 Acres			
Old	"	1.28+0.15'			
Additional	"	~~3.13~~ 3.04	"	@$150.00	~~$470.50~~ $456.00
Moving + Rep'l Fence			Lump Sum		80.00

Fred C. + Myrtle Bredemeir

N²SE⁴

Written 11/15/54 B

Total	R.O.W.	1.50 Acres			
Old	"	0.99	"		
Additional	"	0.51	"	@$150.00	$76.50
New Fence			Lump Sum		80.00
Channel Easement		0.13 Acres		@$150.00	19.50

34

T. 1 N. ~ R. 12 E.
PAWNEE COUNTY

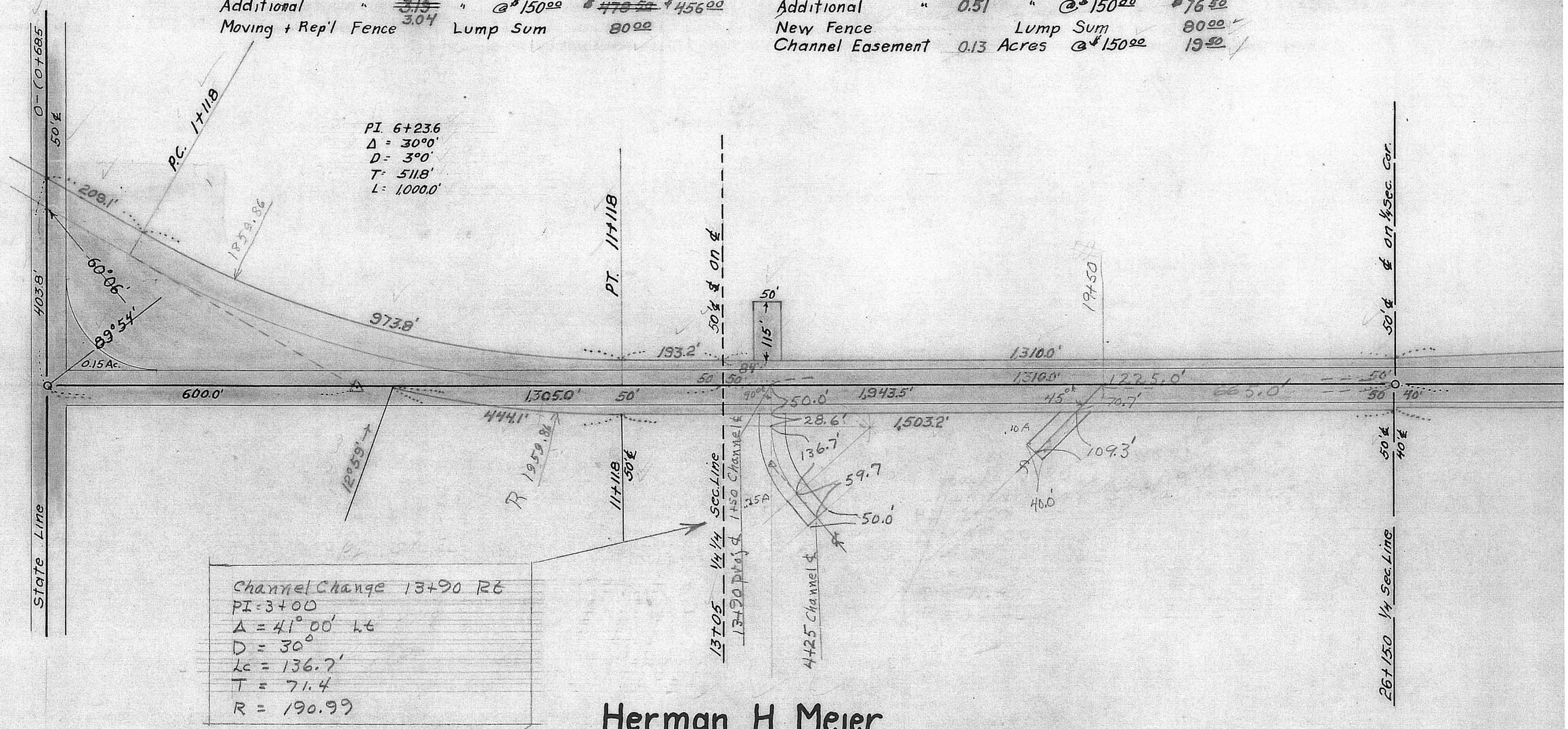

Herman H. Meier

SW⁴

Written 11/15/54 B

Total	R.O.W.	2.06 Acres			
Old	"	1.41	"		
Additional	"	0.12	"	@$200.00	$24.00
"	"	0.53	"	@ 100.00	53.00
Channel Easement		0.35	"	@ 100.00	$35.00
Moving + Rep'l. Fence			Lump Sum		17.00

Channel wrtn 3/12/56 SAFB

35

T. 1 N. ~ R. 12 E.
PROJ. S-539(1)

ieir

11/15/54
B

76 50
80 00
19 50

34

T. 1 N. - R. 12 E.
PAWNEE COUNTY

Fred C. + Myrtle Bredemeier

NE4

Written 11/15/54
B

Total	R.O.W.	~~3.48~~ 3.56	Acres		
Old	"	2.03 ~~2.02~~	"		$306.00 ~~$202.00~~
Additional	"	1.53 ~~1.46~~	"	@ $200.00	
Moving + Rep'l. Fence			Lump Sum		115.00

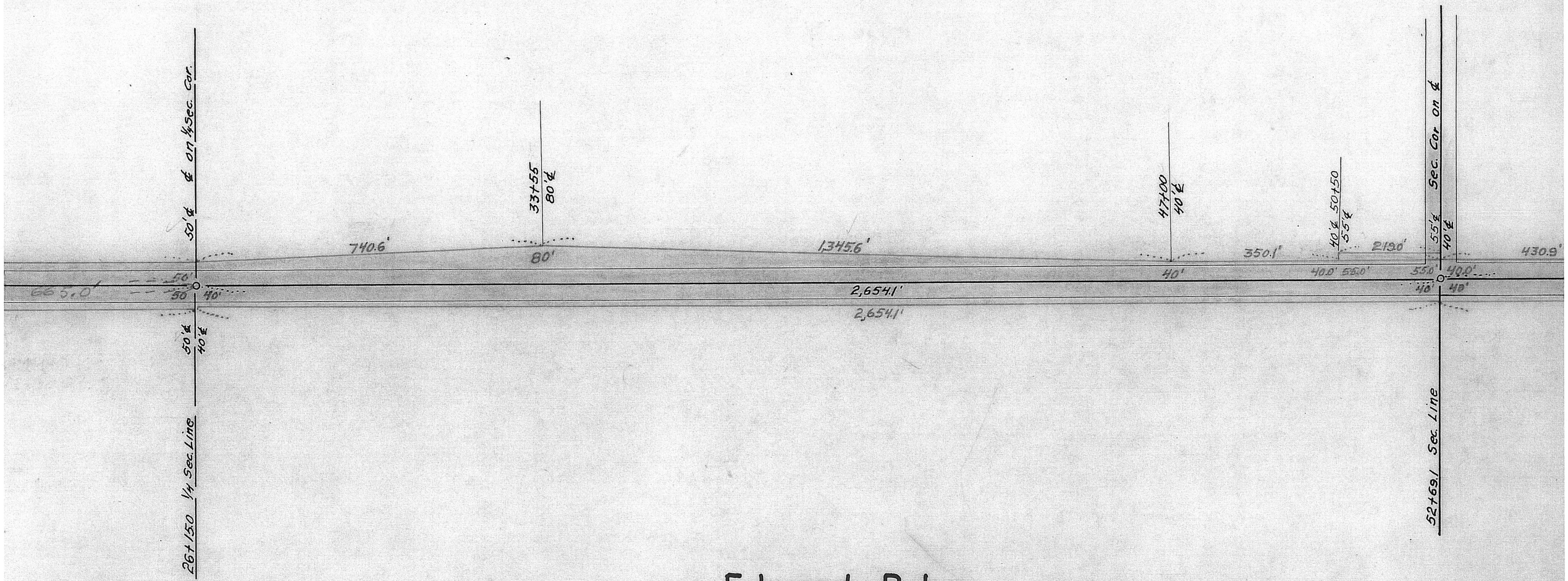

Edward Bohm

NW4

Written 11/15/54
B

Total	R.O.W.	2.44	Acres		
Old	"	2.01	"		
Additional	"	0.43	"	@ $200.00	$86.00
Moving + Rep'l. Fence			Lump Sum		128.00

35

T. 1 N. - R. 12 E.

12/15/54 SAB

Fred C. + Myrtle Bredemeier

SE4

27

T. 1 N. ~ R. 12 E.
PAWNEE COUNTY

Written 11/15/54 B 12/3/54 B

Total	R.O.W.	4.15	Acres		
Old	"	2.01	"		
Additional	"	2.14	"	@ $200.00	$428.00
Moving + Rep'l. Fence			Lump Sum		152.00
Damages for Cedar Trees			"	"	100.00

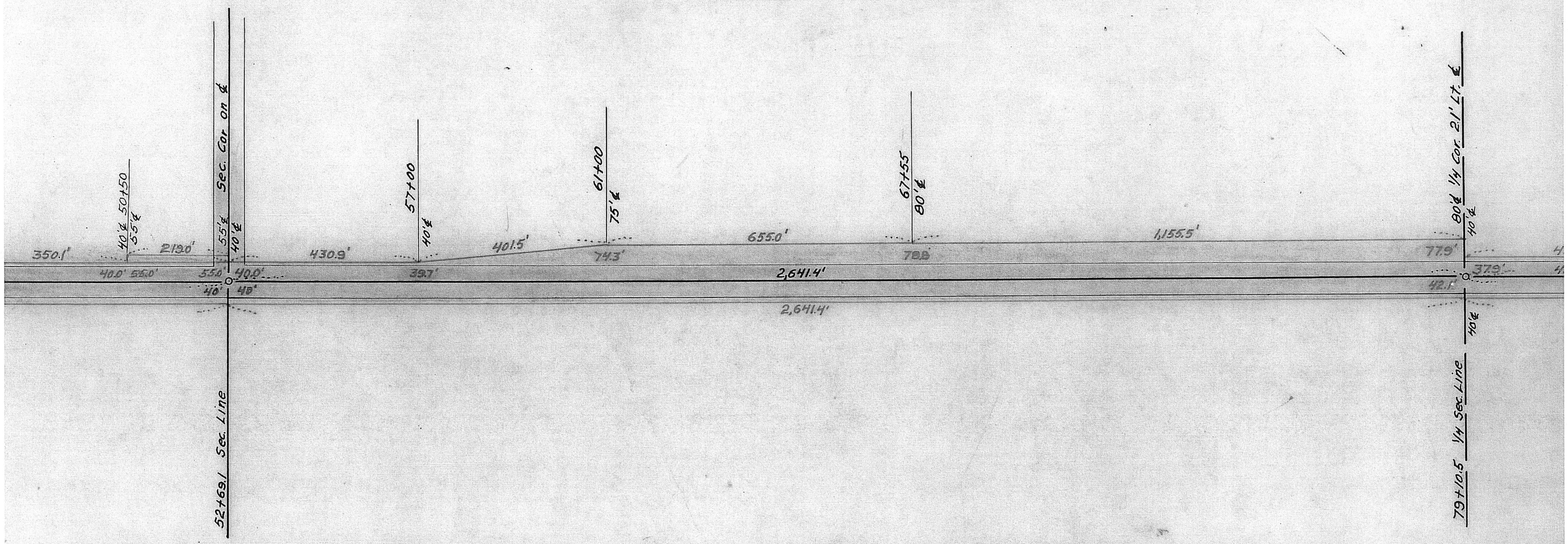

Elmer H. Koester

SW4

Witten 11/15/54 B

Total	R.O.W.	2.49	Acres		
Old	"	2.00	"		
Additional	"	0.49	"	@ $200.00	$98.00
Moving + Rep'l. Fence			Lump Sum		160.00

26

T. 1 N ~ R. 12 E.
PROJ. S-539(1)

27

T. 1 N. ~ R. 12 E.
PAWNEE COUNTY

DuBois Cemetery Assoc.

Pt. NE¼

Written 11/15/54
B

Total	R.O.W.	0.36 Acres		
Old	"	0.32 "		
Additional	"	0.04 "	@ $200.00	$8.00
Moving + Rep'l. Fence		Lump Sum		25.00

Cecil W. + Cecil L. Sebring

Pt. NE¼

Written 11/15/54
B

Total	R.O.W.	3.08 Acres		
Old	"	1.73 "		
Additional	"	1.35 "	@ $200.00	$270.00
Channel Easement		0.64 "	@ 200.00	$128.00
Moving + Rep'l. Fence		Lump Sum		132.00

Total
Old
Additiona
Moving + R

Channel 7-9-55 GGG

R.O.W. Sold to David L. Meister
Shown thus: 0.75 Ac.
Revised Mar. 70 F.B.H.

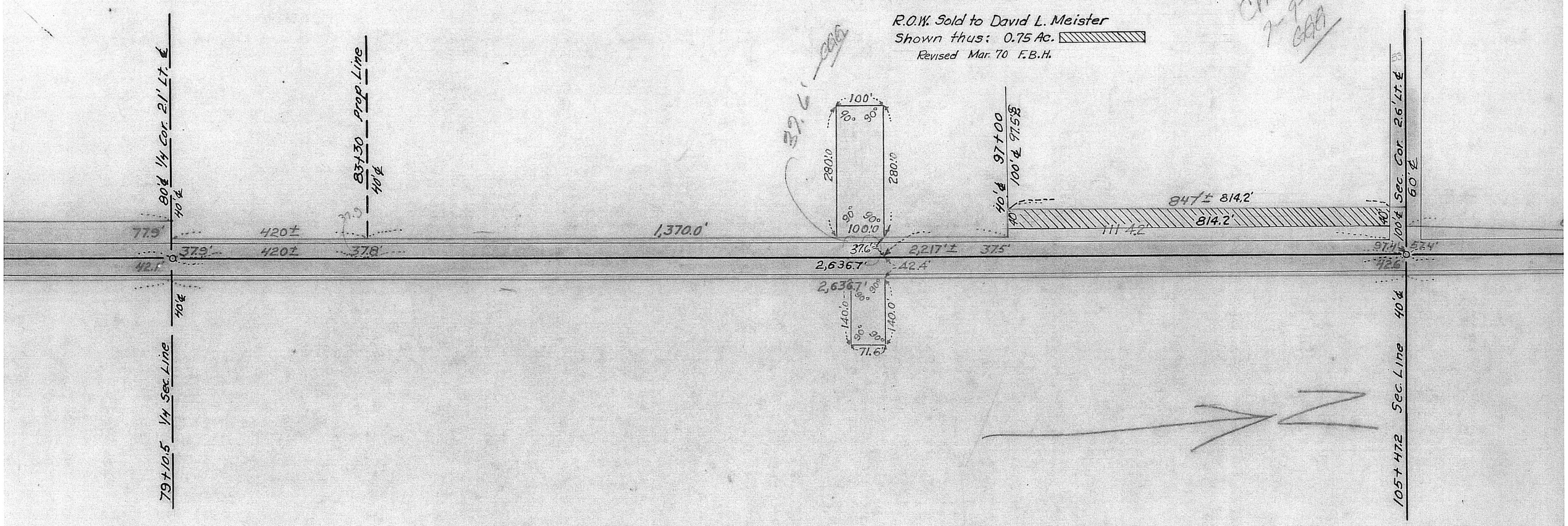

Joy James Chauza

NW¼

Written 11/15/54
B

Total	R.O.W.	2.56 Acres		
Old	"	2.00 "		
Additional	"	0.56 "	@ $200.00	$112.00
Moving + Rep'l. Fence		Lump Sum		160.00
Channel Easement		0.23 Acres	@ $200.00	46.00 — Pd Aug '55

Total
Old
Additior
Moving +

26

T. 1 N ~ R. 12 E.
PROJ. S-539(1)

Ida L. Meier

Pt. SE⁴ SE⁴ Written 11/15/54 B

Total	R.O.W.	0.86	Acres	
Old	"	0.65	"	
Additional	"	0.21	" @ $200.00	$42.00
Moving + Rep'l. Fence		Lump Sum		50.00

11/15/54 B

Channel 7-9-55 GBB

22

T. 1 N. ~ R. 12 E.

PAWNEE COUNTY

Du Bois

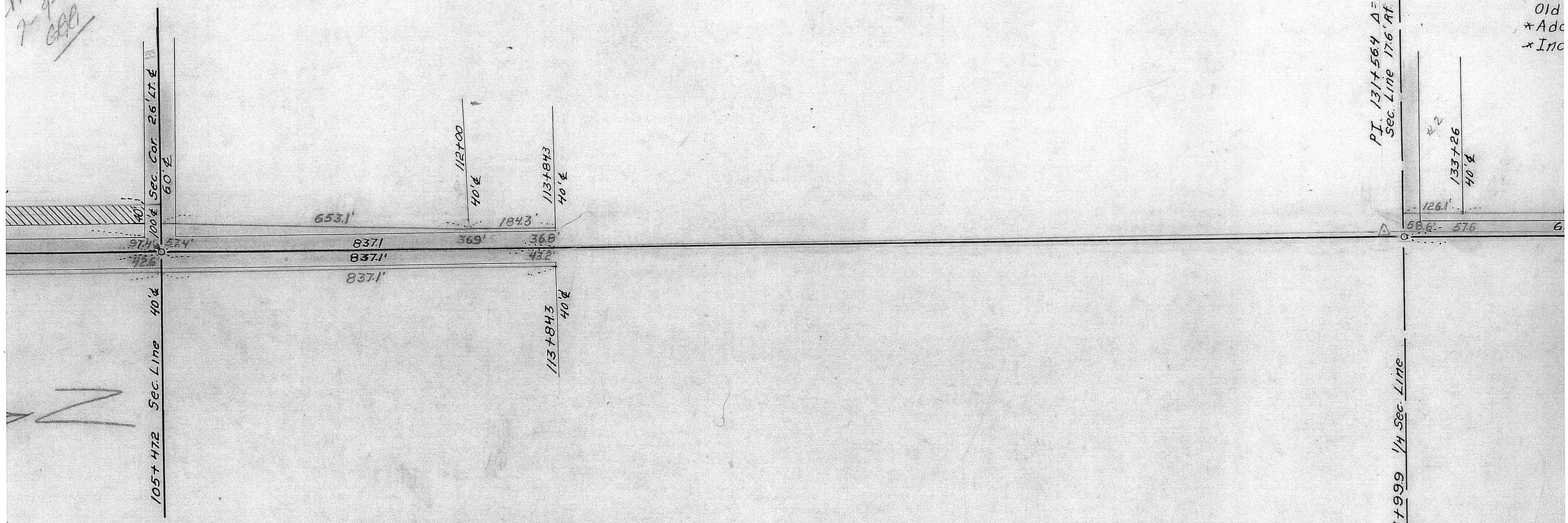

Tot
Old
Add
* Mov
* Pa

Tot
Old
* Add
* Inc

Minnie M. Droge

Pt. SW⁴ SW⁴ Written 11/15/54 B

Total	R.O.W.	~~0.82~~ 0.82	Acres	
Old	"	0.63	"	
Additional	"	0.19	" @ $200.00	$38.00
Moving + Rep'l. Fence		Lump Sum		50.00

105+47.2
97+00
8 14.2

23

T. 1 N. ~ R. 12 E.

PROJ. S-539(1)

22

T. 1 N. ~ R. 12 E.
PAWNEE COUNTY

L.C. Farwell

S²SE¼NE¼

Tract #1 — Written 11/15/54 B

Total	R.O.W.	0.69	Acres	
Old	"	0.41	"	
Additional	"	0.28	"	@$200.00 $56.00
* Moving + Rep'l. Fence		Lump Sum		50.00

* Pay to Robert Anderson

Tract #2

Total	R.O.W.	0.17	Acres	
Old	"	0.11	"	
*Additional	"	0.06	"	Lump Sum $200.00

*Includes Yard Damages

Mollie L Mosteller, Avis I. Uhri & Revis M. Losey

N½SE¼NE¼, NE¼NE¼

Corrected

Total	R.O.W.	3.28	Acres	
Old	"	1.54	"	
Additional	"	1.74	"	@$200.00 $348.00
Moving + Rep'l. Fence		Lump Sum		112.00

Written 11/16/54 B

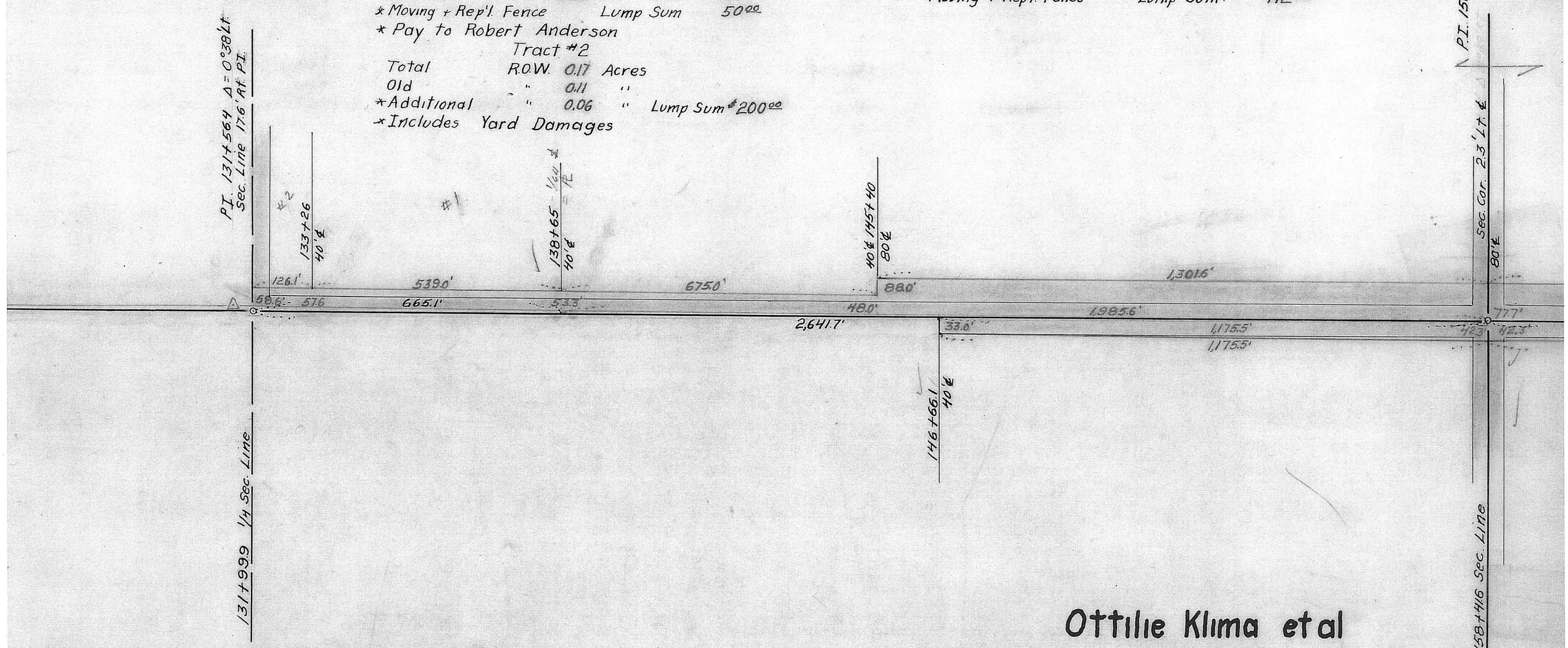

Ottilie Klima et al

NW¼NW¼

Written 11/15/54 B

Total	R.O.W.	1.02	Acres	
Old	"	0.90	"	
Additional	"	0.12	"	@$200.00 $24.00
Moving + Rep'l. Fence		Lump Sum		70.00

23

T. 1 N. ~ R 12 E.

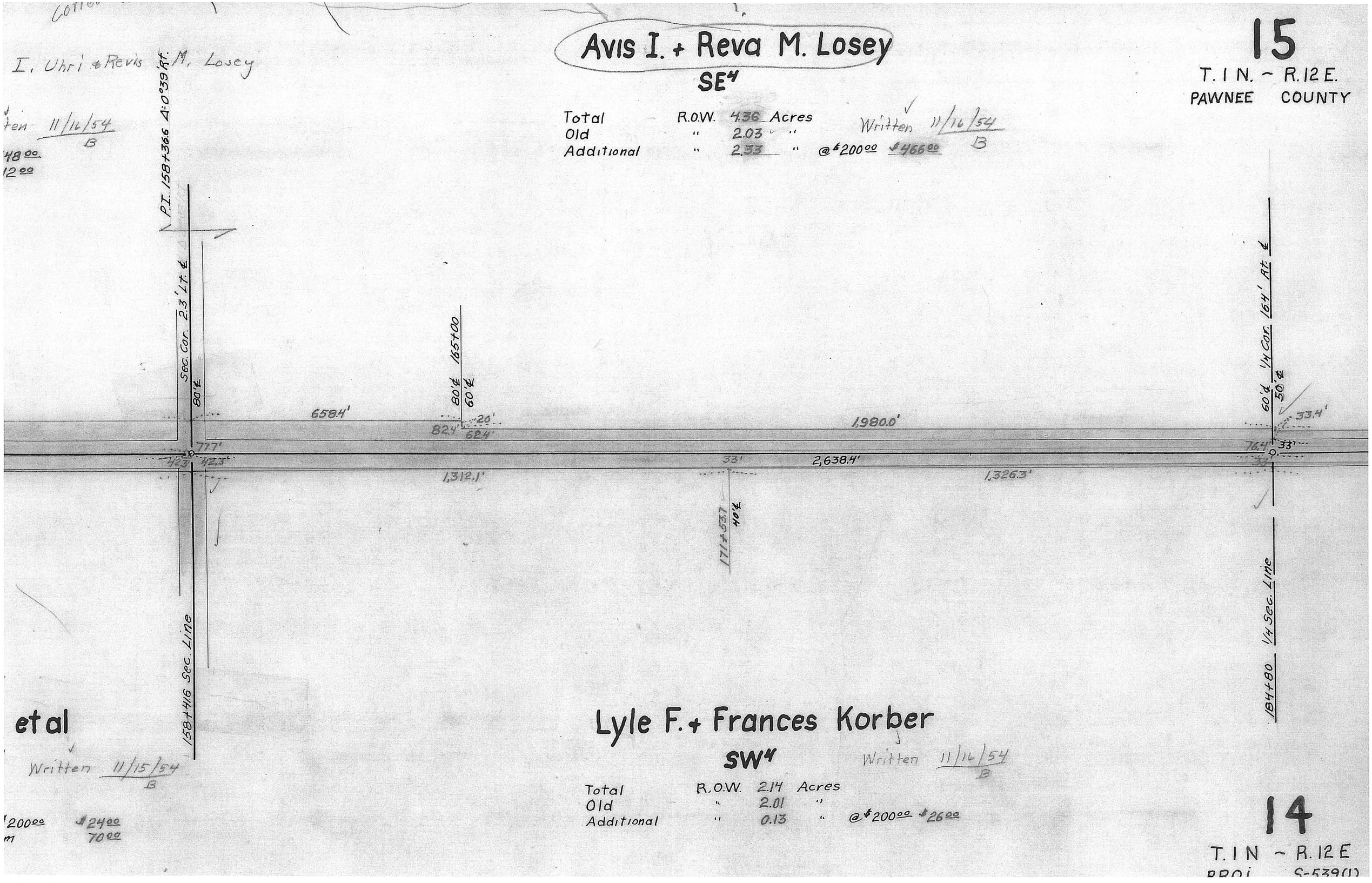

Avis I. + Reva M. Losey

SE4

Total	R.O.W.	4.36	Acres	
Old	"	2.03	"	
Additional	"	2.33	"	@$200.00 $466.00

Written 11/16/54
B

15

T. 1 N. ~ R. 12 E.
PAWNEE COUNTY

et al

Written 11/15/54
B

200.00 $24.00
m 70.00

Lyle F. + Frances Korber

SW4

Written 11/16/54
B

Total	R.O.W.	2.14	Acres	
Old	"	2.01	"	
Additional	"	0.13	"	@$200.00 $26.00

14

T. 1 N ~ R. 12 E
PROJ S-539(1)

15

T. 1 N. ~ R. 12 E.

PAWNEE COUNTY

Condemnation

James Chauza et al

NE¼

Report of Appraisers. Add. R.O.W. 1.21 Acs $400.00

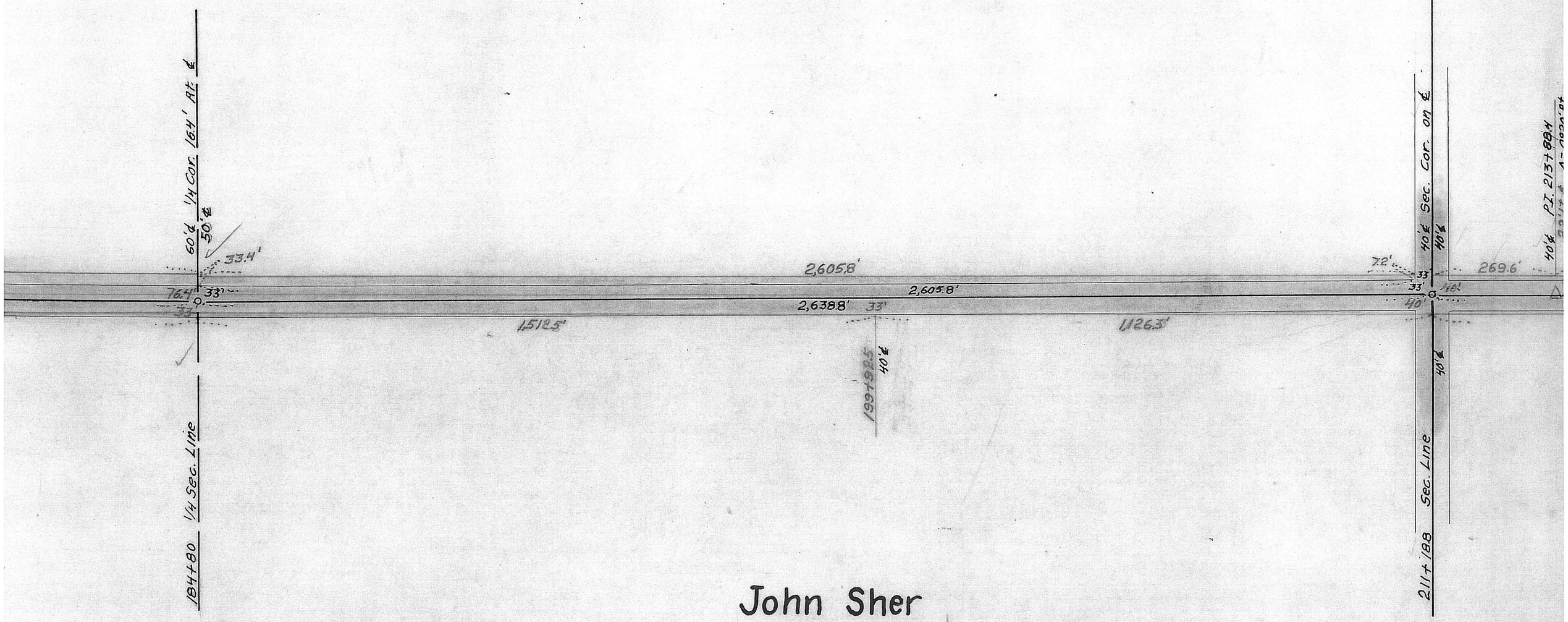

John Sher

NW¼ Written 11/16/54 B

Total	R.O.W.	2.09	Acres		
Old	"	2.00	"		
Additional	"	0.09	"	@$100.00	$ 9.00
Moving + Rep'l. Fence			Lump Sum		149.00

14

T. 1 N ~ R. 12 E

PROJ. S-539(1)

T. 1 N. - R. 12 E.
PAWNEE · COUNTY

Edmund F. Yoble

So. 130 Rods SE¼

Written 11/16/54
B

Total	R.O.W.	2.13	Acres		
Old	"	1.63	"		
Additional	"	0.50	"	@ $150.00	$75.00
Moving + Rep'l. Fence			Lump Sum		130.00

Frank + Joseph Panec

No. 30 Rods SE¼

Written 11/16/54
B

Total	R.O.W.	0.51	Acres		
Old	"	0.37	"		
Additional	"	0.14	"	@ $200.00	$28.00

* Moving + Rep'l. Fence
* See S½SE¼

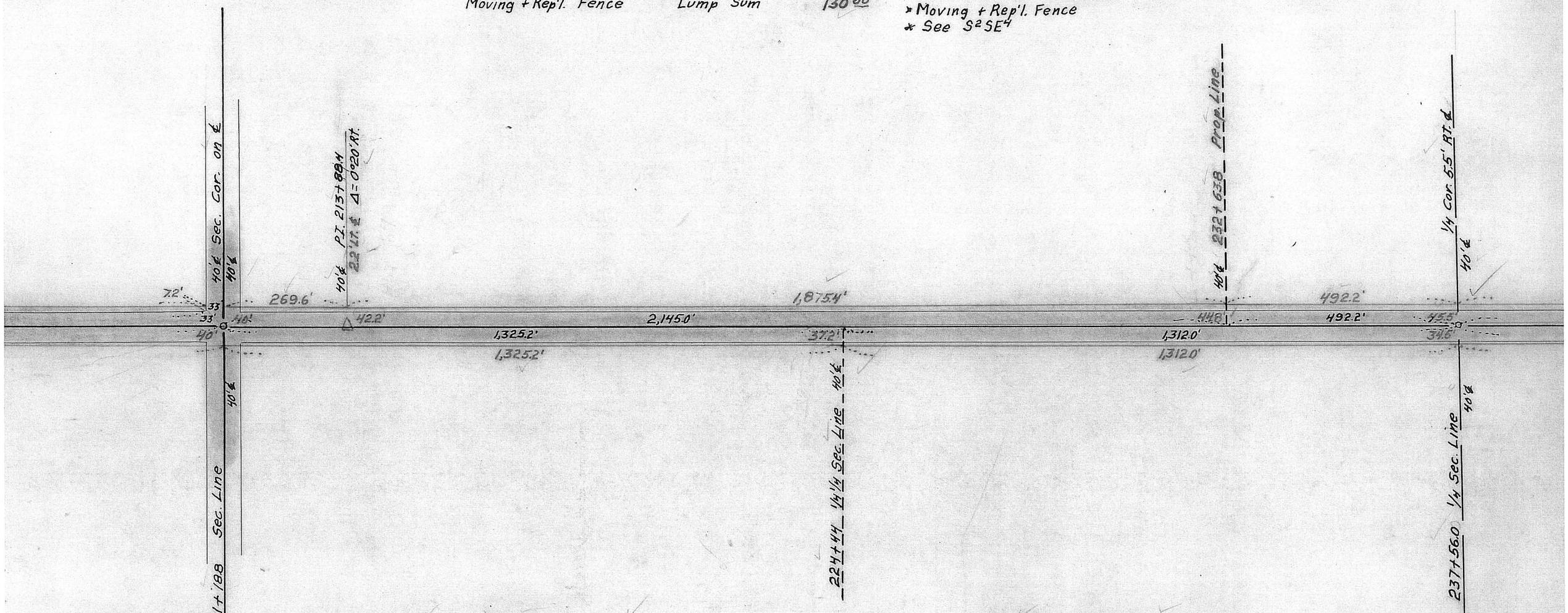

Willis Bredemeier

S½SW¼

Written 11/16/54
B

Total	R.O.W.	1.17	Acres		
Old	"	1.01	"		
Additional	"	0.16	"	@ $100.00	$16.00
Moving + Rep'l. Fence			Lump Sum		80.00

Helen Stepanek

N½SW¼

Written 11/16/54
B

Total	R.O.W.	1.08	Acres		
Old	"	0.99	"		
Additional	"	0.09	"	@ $150.00	$13.50
Moving + Rep'l. Fence			Lump Sum		80.00

T. 1 N. - R. 12 E.
PROJ. S-539(1)

Panec

10

T. 1 N. – R. 12 E.

PAWNEE · COUNTY

Written 11/16/54 B

$200.00 $28.00

Frank + Joseph Panec

S²NE⁴

Written 11/16/54 B

Total	R.O.W.	1.40	Acres		
Old	"	1.00	"		
Additional	"	0.40	"	@ $200.00	$80.00
* Moving + Rep'l. Fence				Lump Sum	110.00

* Includes No. 30 Rods SE⁴

Chester + Mary Mach

N²NE⁴

Written 11/16/54 B

Total	R.O.W.	1.40 ~~1.75~~	Acres	~~1.35~~	
Old	"	1.00	"		
Additional	"	0.40	"	@ $100.00	$40.00
Moving + Rep'l. Fence				Lump Sum	80.00

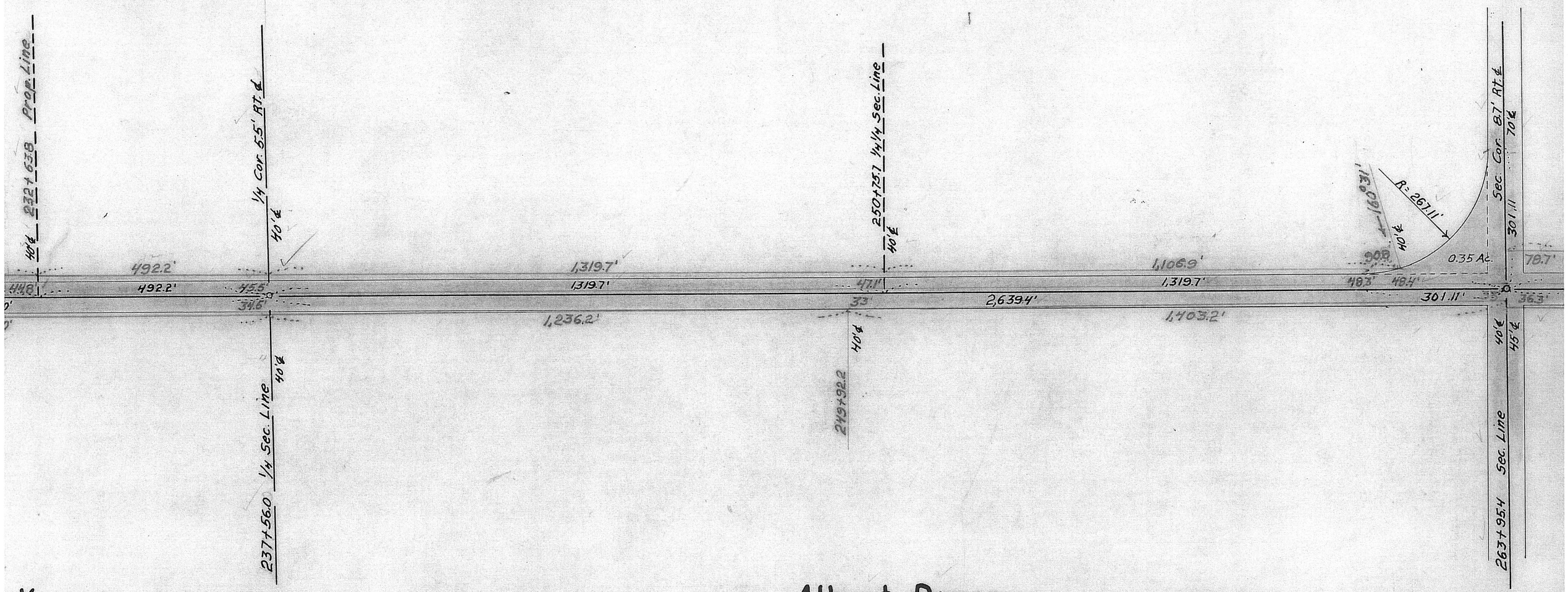

eK

Written 11/16/54 B

50.00 $13.50
80.00

Albert Panec

NW⁴

Written 11/16/54 B

Total	R.O.W.	2.02	Acres		
Old	"	2.00	"		
Additional	"	0.02	"	@ $200.00	$4.00
Moving + Rep'l. Fence				Lump Sum	160.00

11

T. 1 N. – R. 12 E.

PROJ. S-539(1)

ach

Written 11/16/54
B

o $40.00
80.00

Harold J. Shuss

S²SE⁴

Written 11/16/54
B

Total	R.O.W.	2.17	Acres	
Old	"	1.03	"	
Additional	"	1.14	" @ $100.00	$114.00
Moving + Rep'l. Fence		Lump Sum		60.00

Grant H. Bartley

N²SE⁴

Written 11/16/54
B

Total	R.O.W.	1.64	Acres	
Old	"	1.00	"	
Additional	"	0.64	" @ $200.00	$128.00

3

T. 1 N. - R. 12 E.
PAWNEE COUNTY

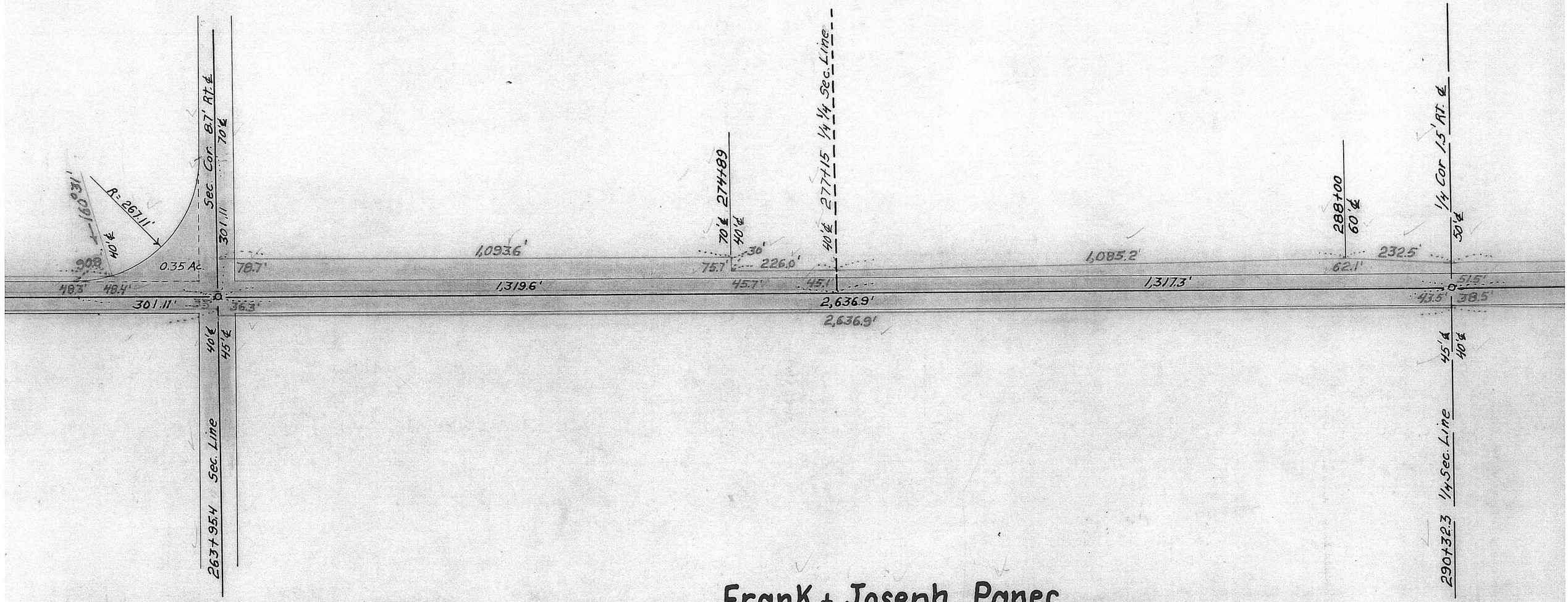

Frank + Joseph Panec

SW⁴

Written 11/16/54
B

Total	R.O.W.	2.42	Acres	
Old	"	2.00	"	
Additional	"	0.42	" @ $100.00	$42.00
Moving + Rep'l. Fence		Lump Sum		160.00

2

T. 1 N. - R. 12 E.
PROJ. S-539(1)

3

T. 1 N. - R. 12 E.

PAWNEE COUNTY

n 11/16/54 B

$128.00

Carl L. Church

NE¼

Written 11/16/54 B

Total	R.O.W.	3.06	Acres	
Old	"	1.98	"	
Additional	"	1.08	"	@ $150.00 $162.00
Moving + Rep'l. Fence		Lump Sum		116.00

To
Old
Ad
Mo

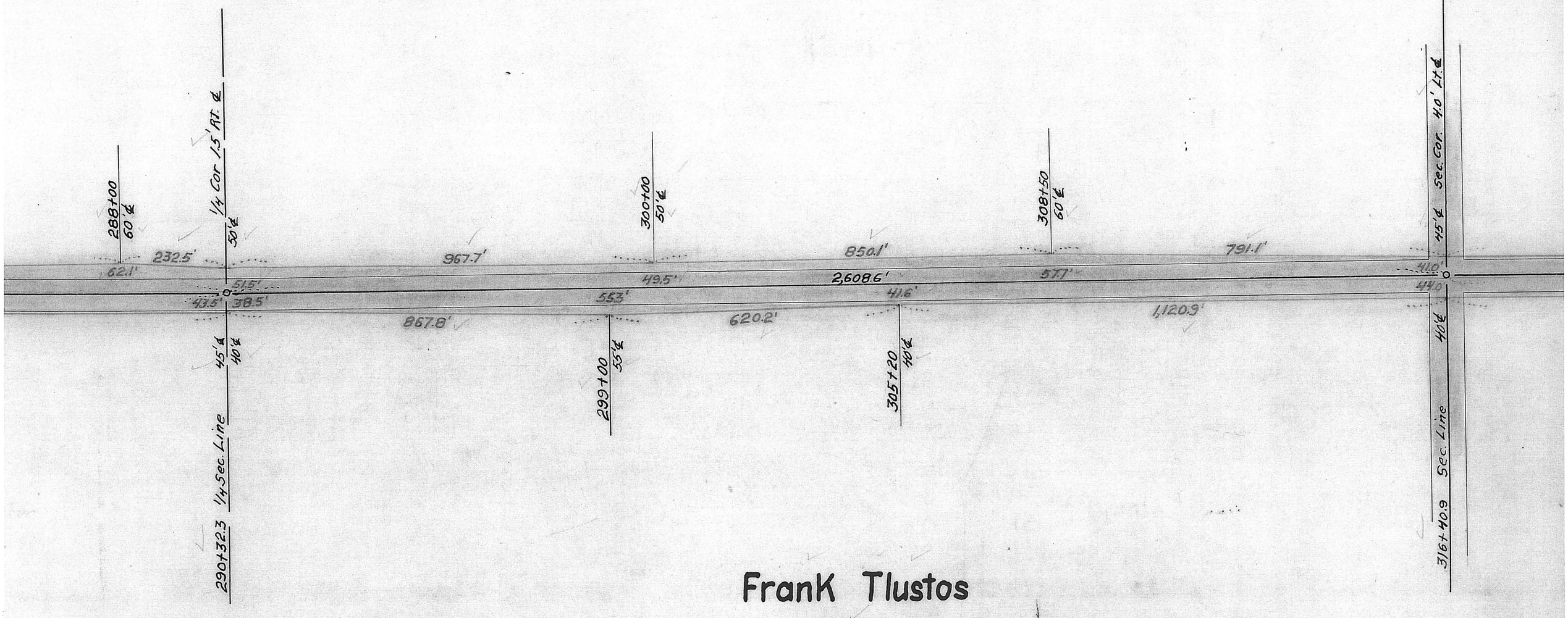

Frank Tlustos

NW¼

Written 11/16/54 B

Total	R.O.W.	2.73	Acres	
Old	"	1.98	"	
Additional	"	0.75	"	@ $200.00 $150.00
Moving + Rep'l. Fence		Lump Sum		117.00

2

T. 1 N. - R. 12 E.

PROJ. S-539(1)

34

T. 2 N. ~ R. 12 E.
PAWNEE COUNTY

Michael Brzon

S²SE⁴

Written 11/16/54 B

Total	R.O.W.	1.27	Acres		
Old	"	1.01	"		
Additional	"	0.26	"	@ $150.00	$39.00
Moving + Rep'l. Fence			Lump Sum		70.00

Frank Dvorak

N²SE⁴

Written 11/16/54 B

Total	R.O.W.	1.34	Acres		
Old	"	1.00	"		
Additional	"	0.34	"	@ $200.00	$68.00
Moving + Rep'l. Fence			Lump Sum		56.25
Channel Easement		.24	Acres @ $200.00		$48.00
Borrow		0.62	Acres @ 100.00		62.00

Channel Wrtn. 3/12/56 SFB

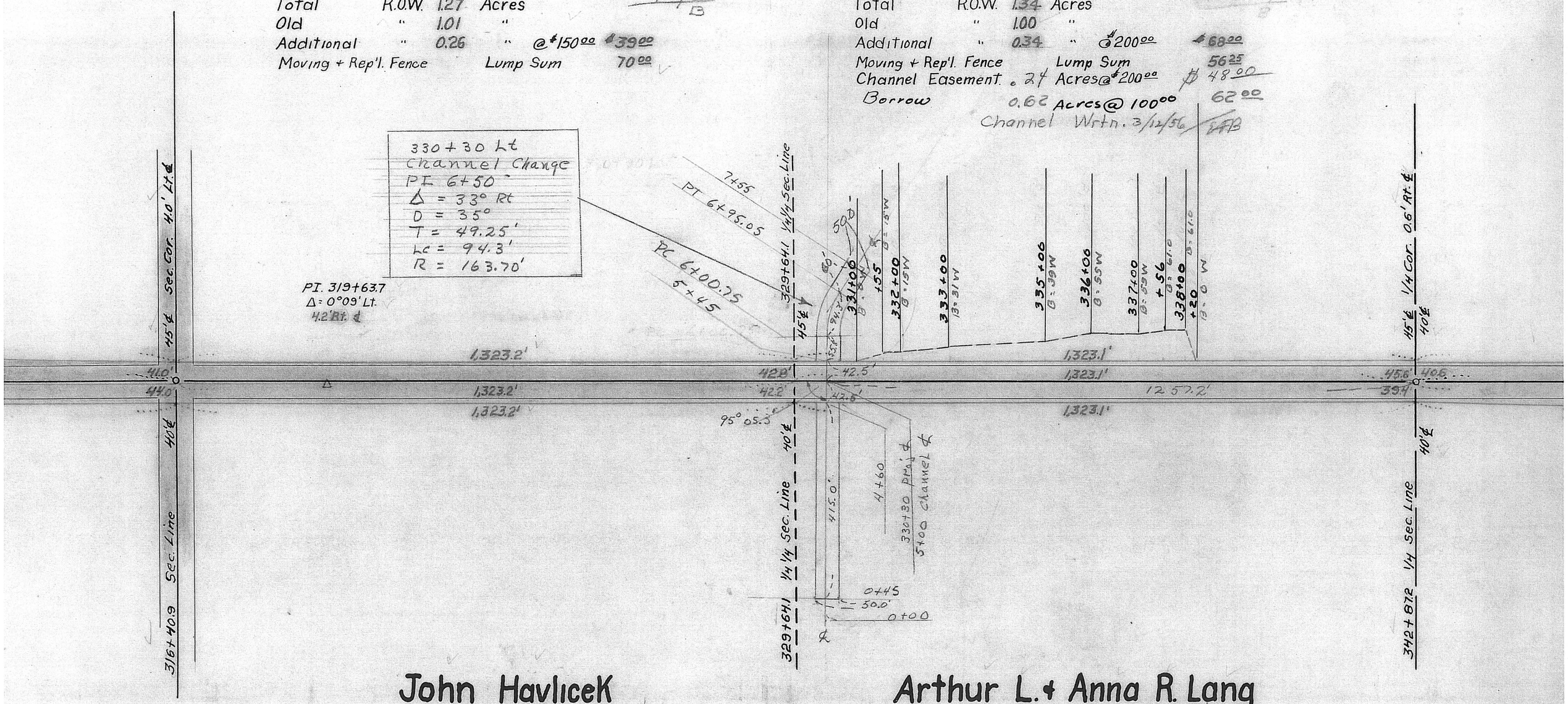

John Havlicek

S²SW⁴

Written 11/16/54 B

Total	R.O.W.	1.31	Acres		
Old	"	1.01	"		
Additional	"	0.30	"	@ $200.00	$60.00
Moving + Rep'l. Fence			Lump Sum		116.00

Arthur L. + Anna R. Lang

N²SW⁴

Written 11/16/54 B

Total	R.O.W.	1.24	Acres		
Old	"	1.00	"		
Additional	"	0.24	"	@ $200.00	$48.00
Moving + Rep'l. Fence			Lump Sum		18.00
Channel Easement		.48	Acres @ $100.00		$48.00

Chan. Wrtn 3/12/56 SFB

35

T. 2 N. ~ R. 12 E.
PROJ. S-539(1)

34

T. 2 N. ~ R. 12 E.
PAWNEE COUNTY

Donald L. Rogers

NE¼

Total	R.O.W.	2.44	Acres		
Old	"	2.00	"		
Additional	"	0.44	"	@ $200.00	$88.00
Moving + Rep'l. Fence			Lump Sum		118.50

Written 11/16/54 B

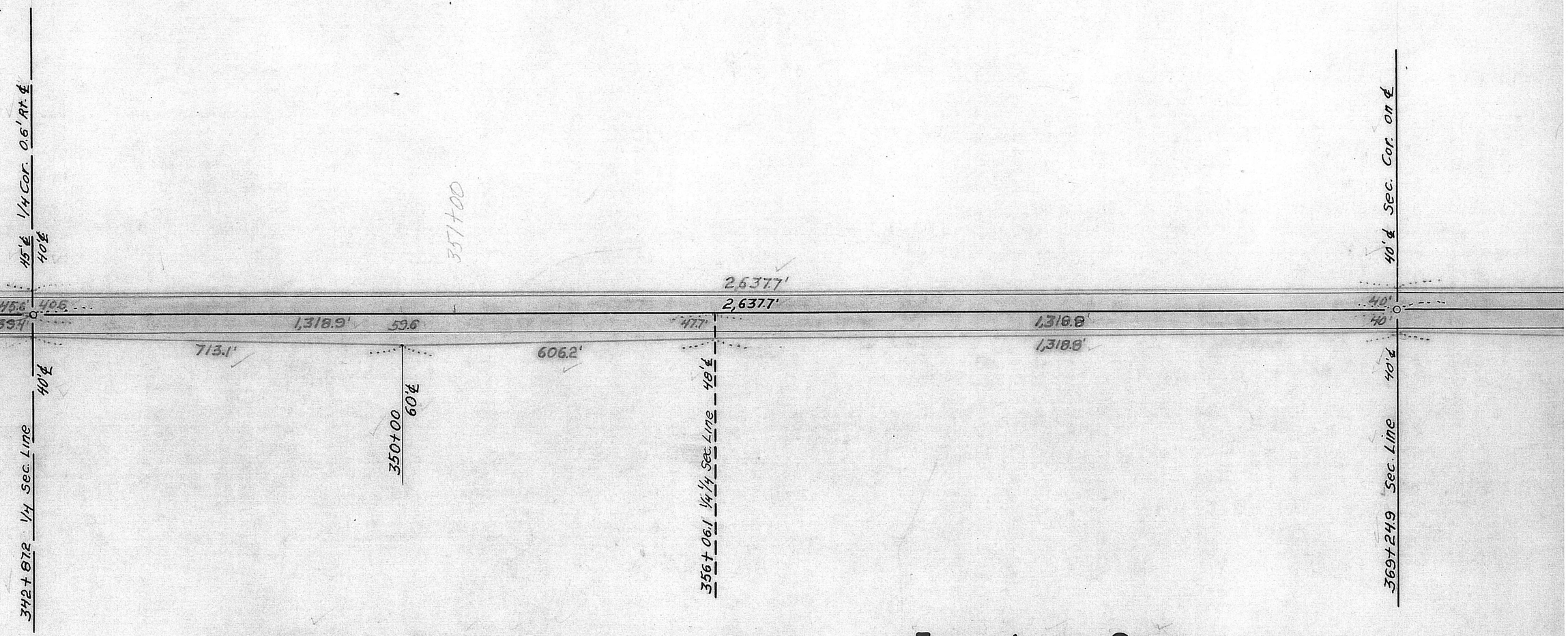

Arthur L. + Anna R. Lang

S²NW¼

Total	R.O.W.	1.56	Acres		
Old	"	1.00	"		
Additional	"	0.56	"	@ $200.00	$112.00
Moving + Rep'l. Fence			Lump Sum		15.00

Written 11/16/54 B

Josephine Panec

N²NW¼

Written 11/16/54 B

Total	R.O.W.	1.33	Acres		
Old	"	1.00	"		
Additional	"	0.33	"	@ $200.00	$66.00
Moving + Rep'l. Fence			Lump Sum		80.00

35

T. 2 N. ~ R. 12 E.
PROJ. S-539(1)

27

T. 2 N. ~ R. 12 E.
PAWNEE COUNTY

Maggie Kalina

SE¼

Written 11/16/54
B

Total	R.O.W.	5.01 Acres		
Old	"	2.46 "		
Additional	"	2.55 "	@$100.00	$255.00
Moving + Rep'l. Fence		Lump Sum		165.00

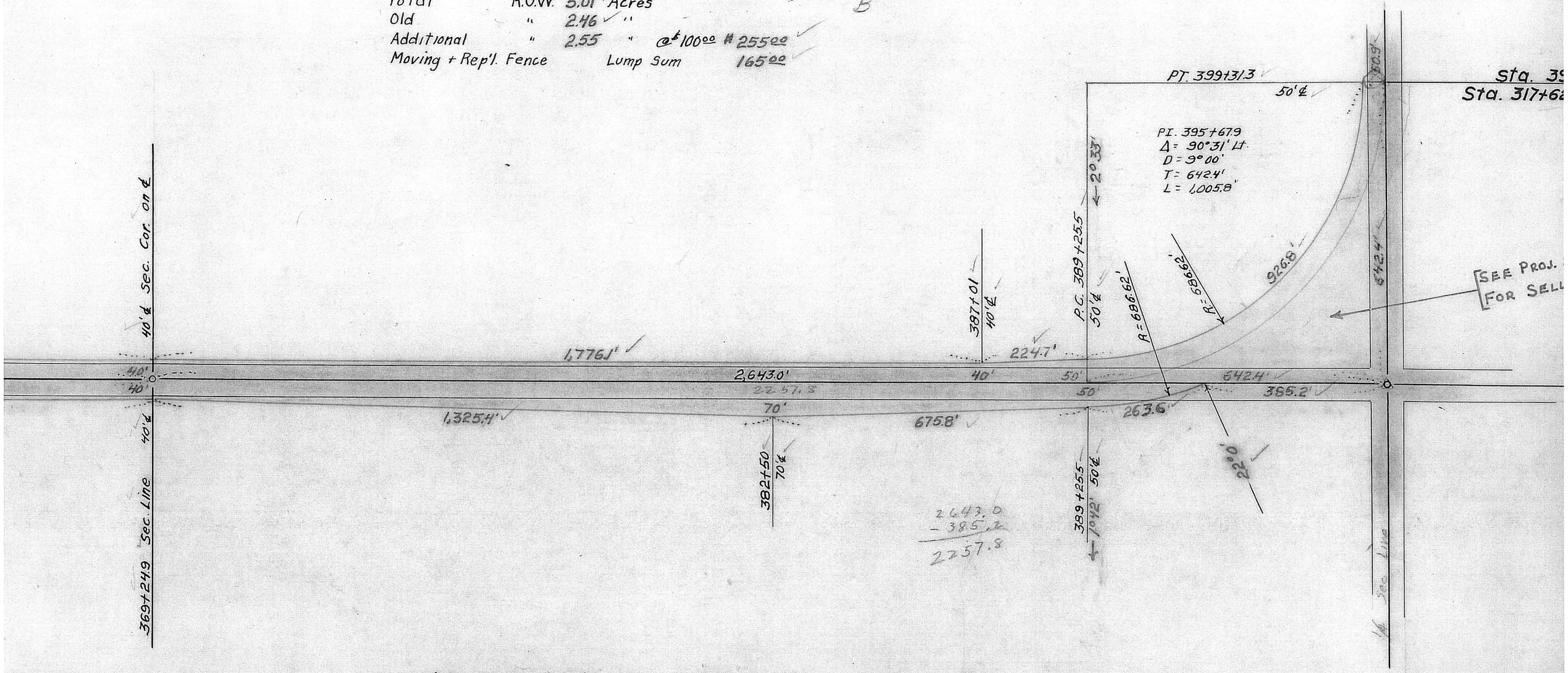

Horace Stephen Farwell

SW¼

Written 11/16/54
B

Total	R.O.W.	2.80 Acres		
Old	"	1.63 "		
Additional	"	1.17 "	@$200.00	$234.00
Moving + Rep'l. Fence		Lump Sum		70.00

itten 11/16/54
B

$66.00
80.00

26

T. 2 N. ~ R. 12 E.
PROJ. S-539(1)

11/16/54
B

27

T. 2 N. ~ R. 12 E.
PAWNEE COUNTY

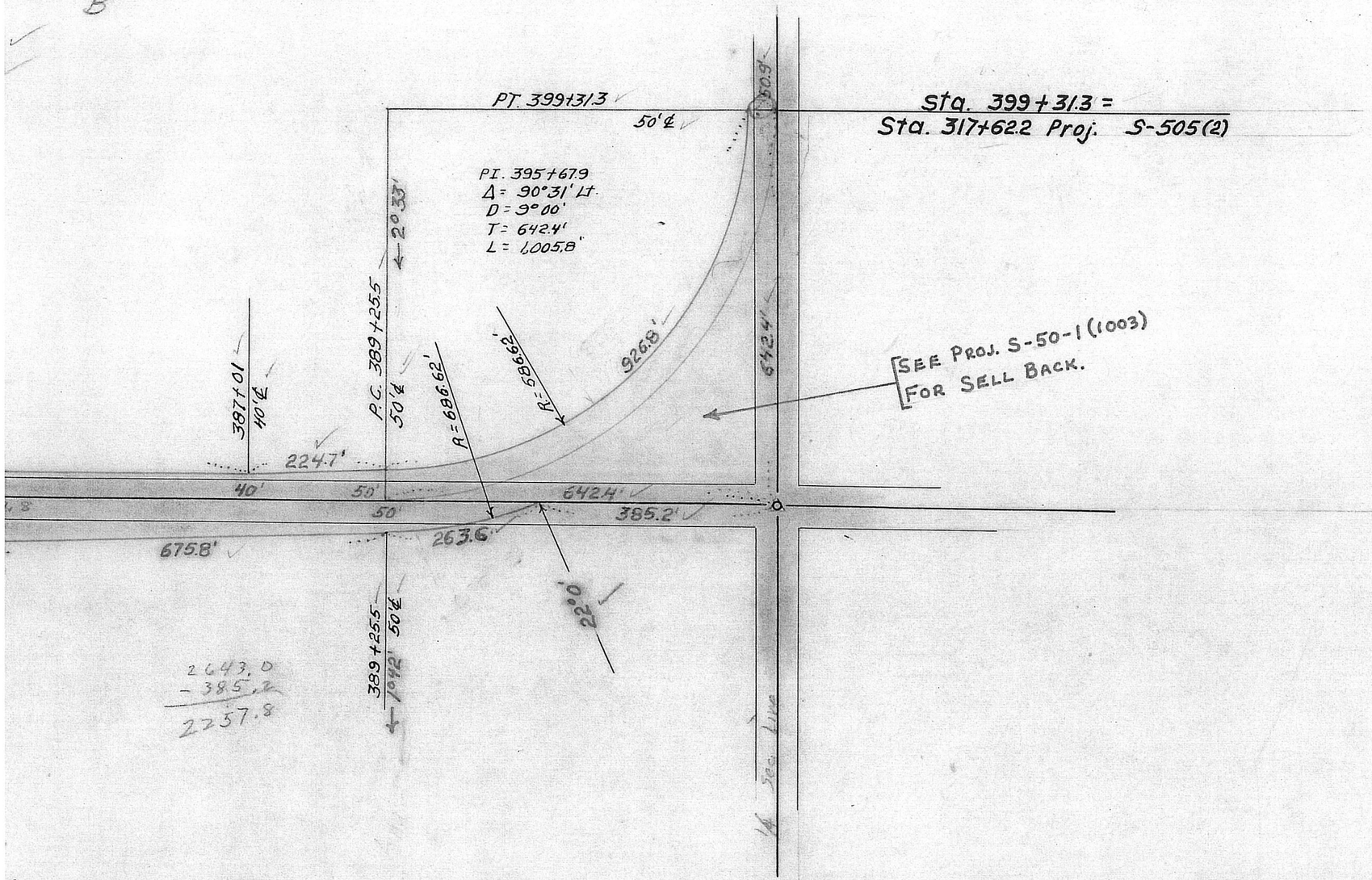

2643.0
− 385.2
2257.8

11/16/54
B

26

T. 2 N. ~ R. 12 E.
PROJ. S-539(1)