DIV. NO.	STATE	PROJ. NO.	YEAR
5	NEB.	F-97(13)	

(9)

STATE OF NEBRASKA
DEPARTMENT OF ROADS
BUREAU OF HIGHWAYS
PLAN AND PROFILE OF PROPOSED
STATE HIGHWAY
FEDERAL AID PRIMARY PROJECT
BURCHARD - PAWNEE CITY
PAWNEE COUNTY

INDEX OF SHEETS

NO. 2-F-97(13)

SHEET NO. 1. TITLE PAGE.
" " 2. TYPICAL CROSS-SECTION OF IMPROVEMENT
" " 2-K Details of Location Sketch
" " 2-S1 Summary of Quantities
" " 2-S2 " " "
" " 2-S3 " " "
" " 2-L Details Of Construction
" " 3. Plan and Profile Sta. 788 + 05.7 to Sta. 810 + 00
" " 4. " " " " 810 + 00. " " 840 + 00
" " 5. " " " " 840 + 00 " " 870 + 00
" " 6. " " " " 870 + 00 " " 30 + 00
" " 7. " " " " 30 + 00 " " 60 + 00
" " 8. " " " " 60 + 00 " " 90 + 00
" " 9. " " " " 90 + 00 " " 120 + 00
" " 10. " " " " 120 + 00 " " 150 + 00
" " 11. " " " " 150 + 00 " " 180 + 00
" " 12. " " " " 180 + 00 " " 210 + 00
" " 13. " " " " 210 + 00 " " 240 + 00
" " 14. " " " " 240 + 00 " " 270 + 00
" " 15. " " " " 270 + 00 " " 300 + 00
" " 16. " " " " 300 + 00 " " 305 + 74.4
" " 17. " " " " 1861 + 32.0 " " 1882 + 50
" " 18. to 160 Cross Sections
" " 161. to 172. Cross Sections at Culvert Sites
" " 173. Details of Construction Plan F-97(13)-1C
" " 174. " " " " F-97(13)-2C
" " 175. " " " " F-97(13)-3C
" " 176. " " " " 414-J-R4 (2-Sheets)
" " 177. " " " " 414-N2
" " 178. " " " " 414-R
" " 179. " " " " 421-J
" " 180. " " " " 1699-R2
" " 181. " " " " 1718-A
" " 182. " " " " 1742-A-R1
" " 183. " " " " 1742-B
" " 184. " " " " 1822-A2-R2
" " 185. " " " " 1822-A7-R2
" " 186. " " " " 1823-R1
" " 187. " " " " 1844-A-R1
" " 188. " " " " 420-B

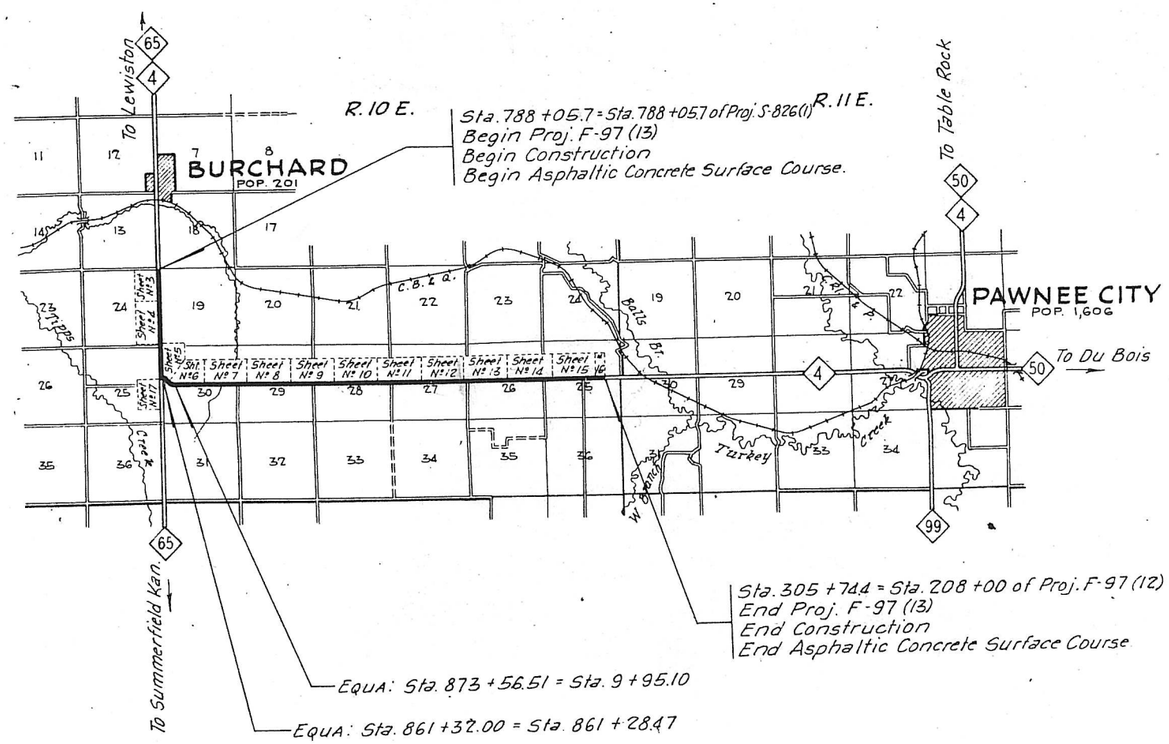

N

RIGHT OF WAY DIVISION

—LEGEND—

- New R.O.W. - Non-Controlled Access
- New R.O.W. - Controlled Access
- Previous R.O.W.
- Access Road Easement
- Channel
- Fill Encroachment

Drawn Aug. 1959

CONVENTIONAL SIGNS

- STATE LINE
- COUNTY LINE
- CITY or VILLAGE LIMITS
- SECTION LINE
- FENCE LINE
- GUARD RAIL
- RAILROADS
- RIGHT-OF-WAY LINE
- R.O.W. & CONTROLLED ACCESS LINE
- CONTROLLED ACCESS LINE
- TRAVELED WAY
- BASE or SURVEY LINE
- DYKE
- CULVERTS
- POWER POLE
- TELEPHONE or TELEGRAPH POLE
- MARSH
- HEDGE
- TREES
- GROUND ELEVATION
- GRADE ELEVATION

EQUATION

Sta. 861 + 32.00 = Sta. 861 + 28.47
Sta. 873 + 56.51 = Sta. 9 + 95.10

EXCEPTIONS

FROM STA.	TO STA.	INCLUDED IN THIS LAYOUT

TOTAL LENGTH OF EXCEPTIONS FEET
TOTAL NET LENGTH OF Proj. F-97 (13) 38,133.64 FEET 7.222 MILES

APPROVED Feb. 16 1959

H. H. Mergel
DESIGN ENGINEER

STATE ENGINEER

DEPARTMENT OF COMMERCE
BUREAU OF PUBLIC ROADS

APPROVED

DIVISION ENGINEER

DUL. TRACE TRACING CLOTH - CHARLES BRUNING CO. INC

FED. ROAD DIV. NO.	STATE	FED. AID PROJ. NO.	SHEET NO.	TOTAL SHEETS
5	NEBR.	F-97(13)	4	

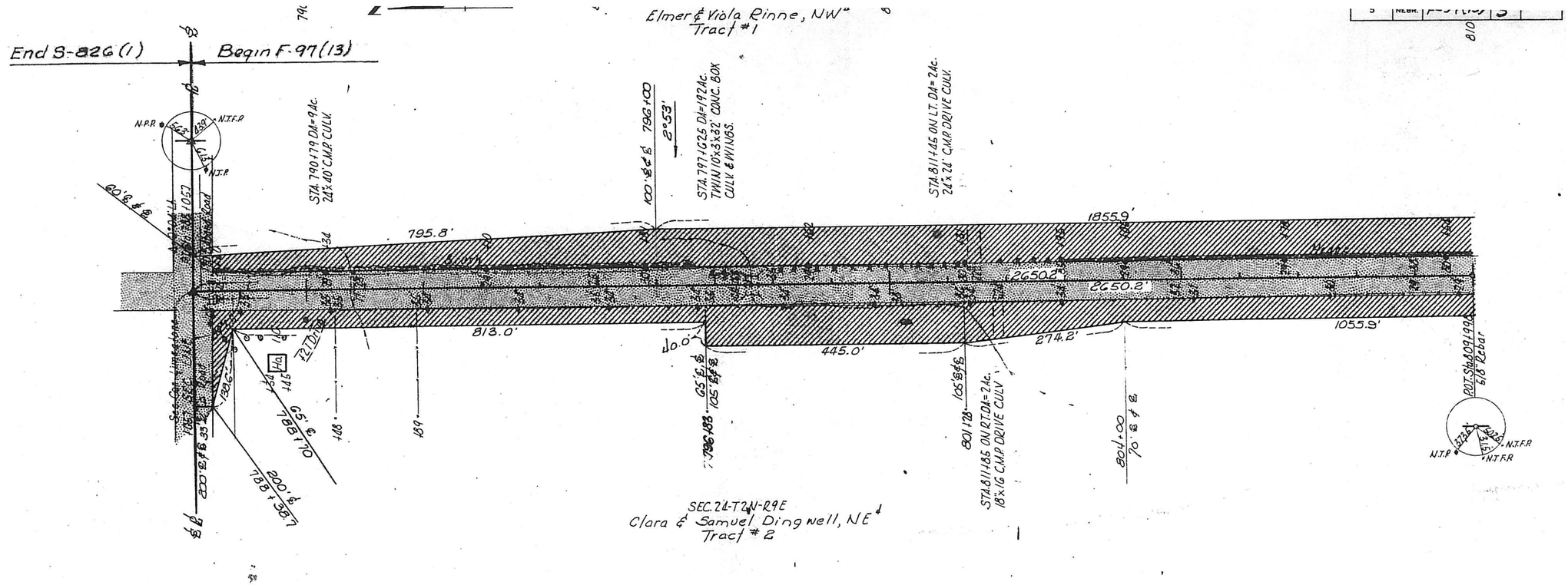

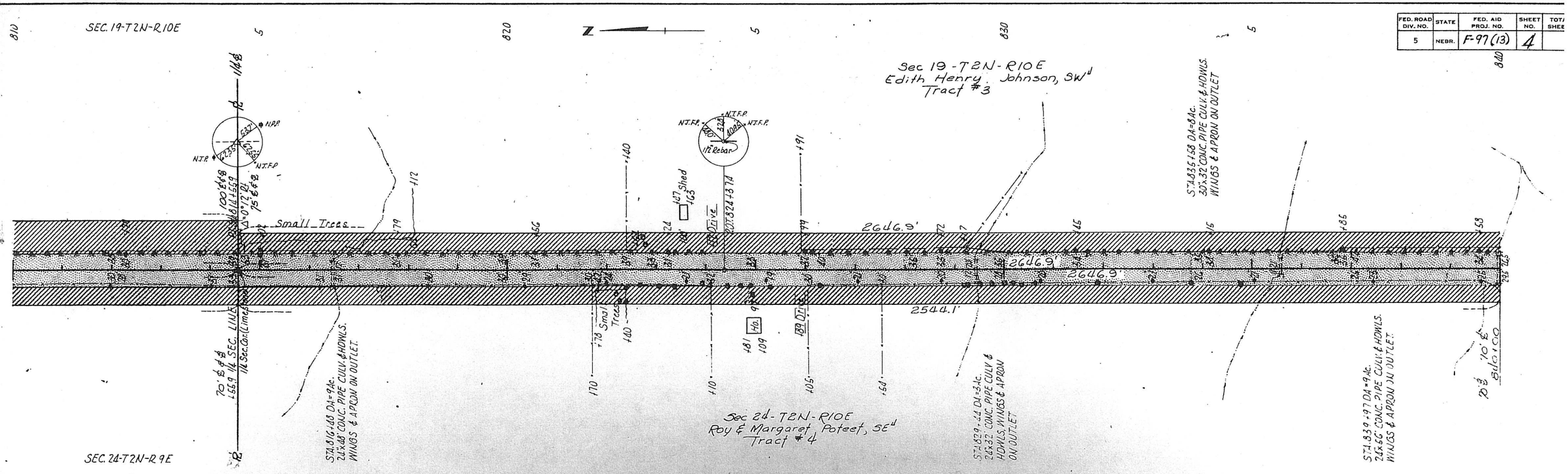

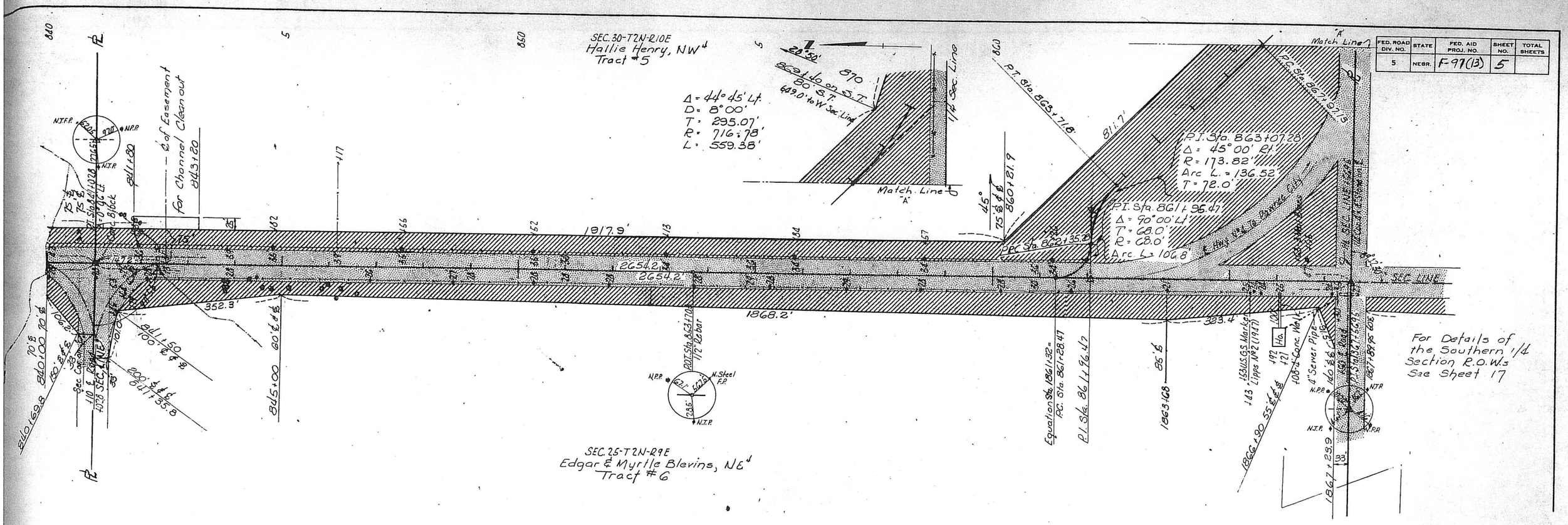

FED. ROAD DIV. NO.	STATE	FED. AID PROJ. NO.	SHEET NO.	TOTAL SHEETS
5	NEBR.	F-97(13)	5	

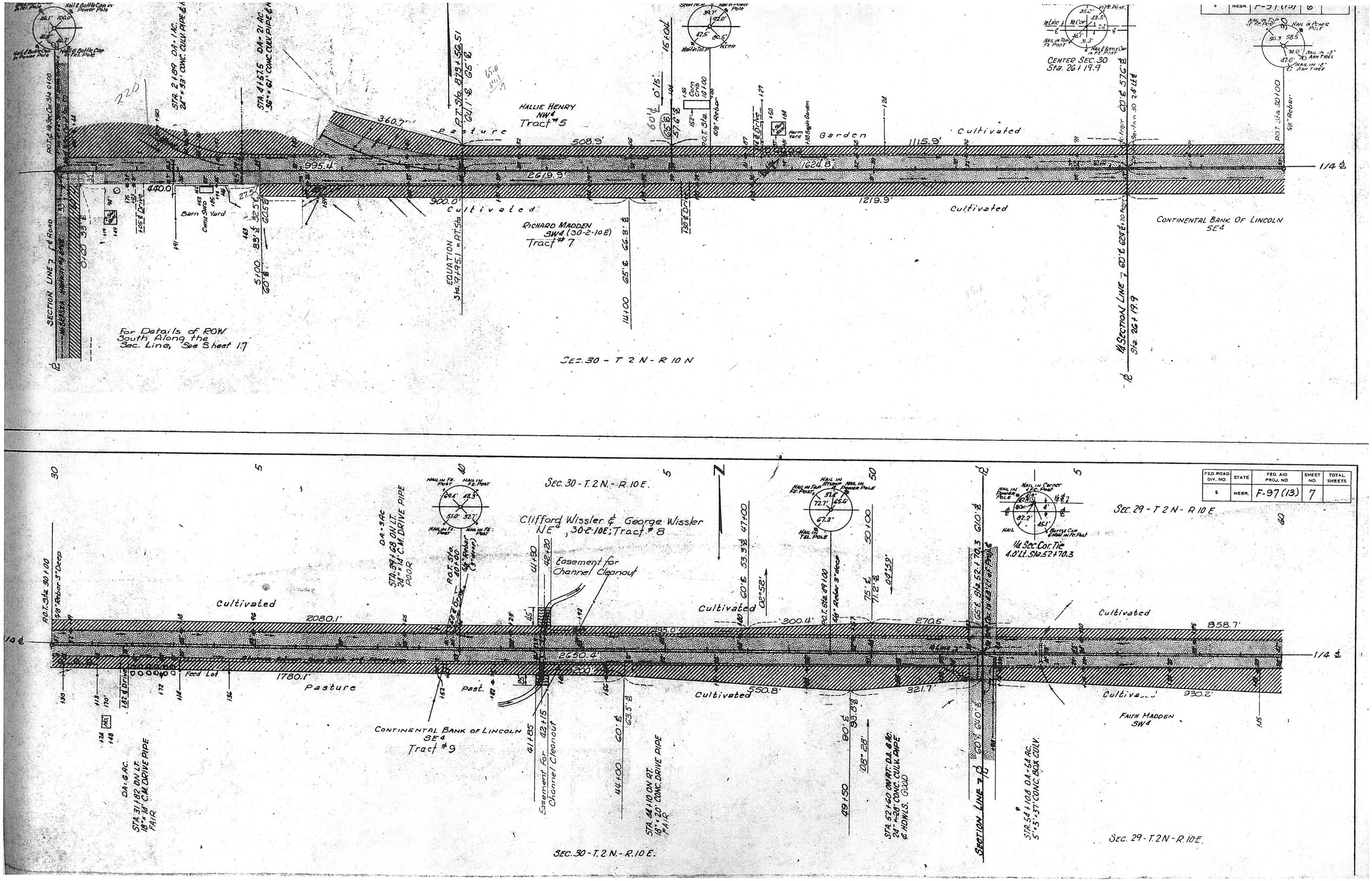

FED. ROAD DIV. NO.	STATE	FED. AID PROJ. NO	SHEET NO.	TOTAL SHEETS
5	NEBR.	F-97(13)	7	

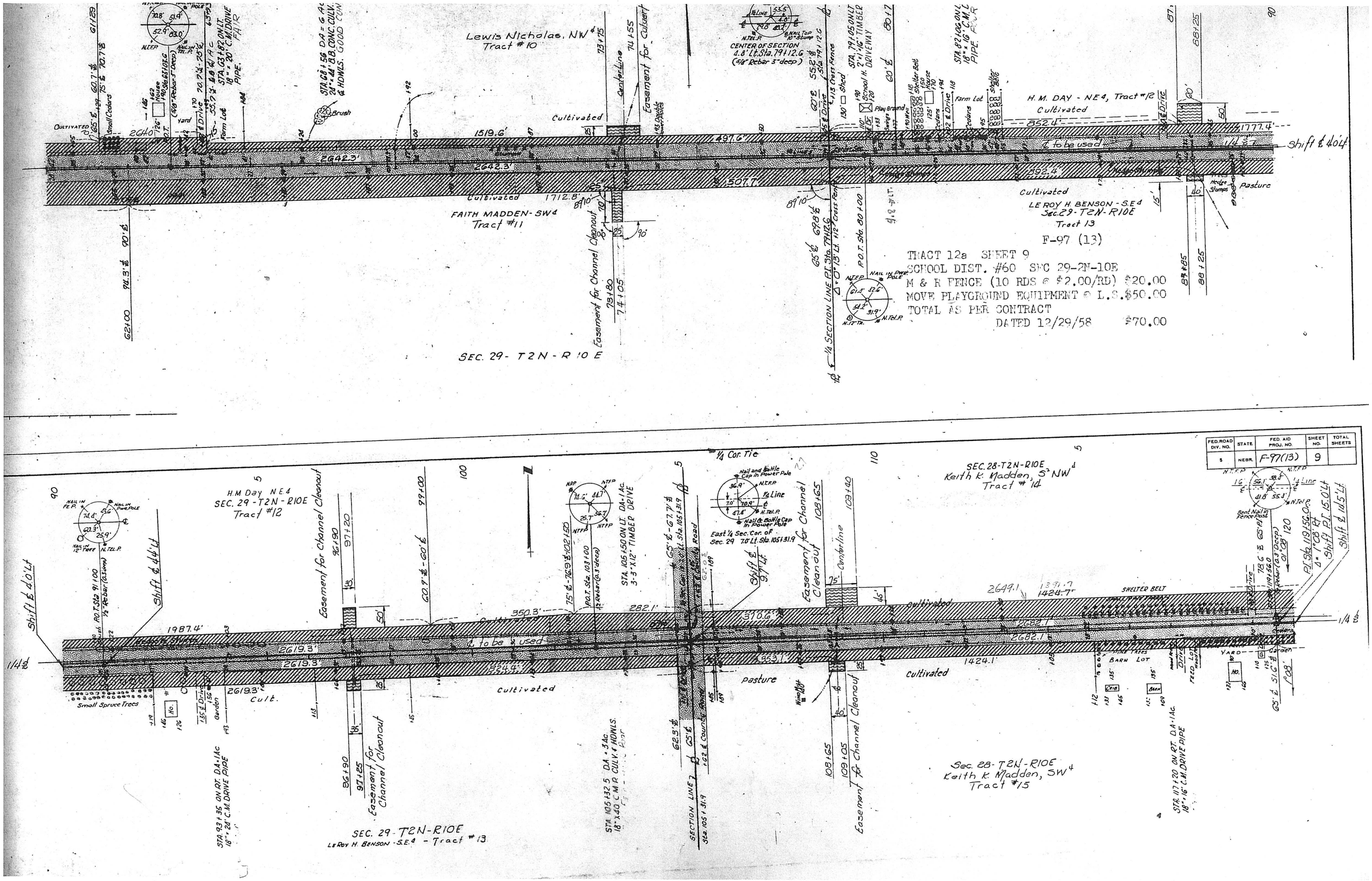
Lewis Nicholas, NW¼
Tract #10
FAITH MADDEN - SW¼
Tract #11
H. M. DAY - NE¼, Tract #12
LE ROY H. BENSON - S.E.¼
Sec. 29 - T2N - R10E
Tract 13
F-97 (13)
TRACT 12a SHEET 9
SCHOOL DIST. #60 SEC 29-2N-10E
M & R FENCE (10 RDS @ $2.00/RD) $20.00
MOVE PLAYGROUND EQUIPMENT @ L.S. $50.00
TOTAL AS PER CONTRACT
DATED 12/29/58 $70.00
SEC. 29 - T2N - R10E
Keith K. Madden, S½ NW¼
Tract #14
H.M. Day NE¼
SEC. 29 - T2N - R10E
Tract #12
Sec. 28 - T2N - R10E
Keith K. Madden, SW¼
Tract #15
SEC. 29 - T2N - R10E
LeRoy H. Benson - S.E.¼ - Tract #13
FED. ROAD DIV. NO. 5
STATE NEBR.
FED. AID PROJ. NO. F-97(13)
SHEET NO. 9
TOTAL SHEETS

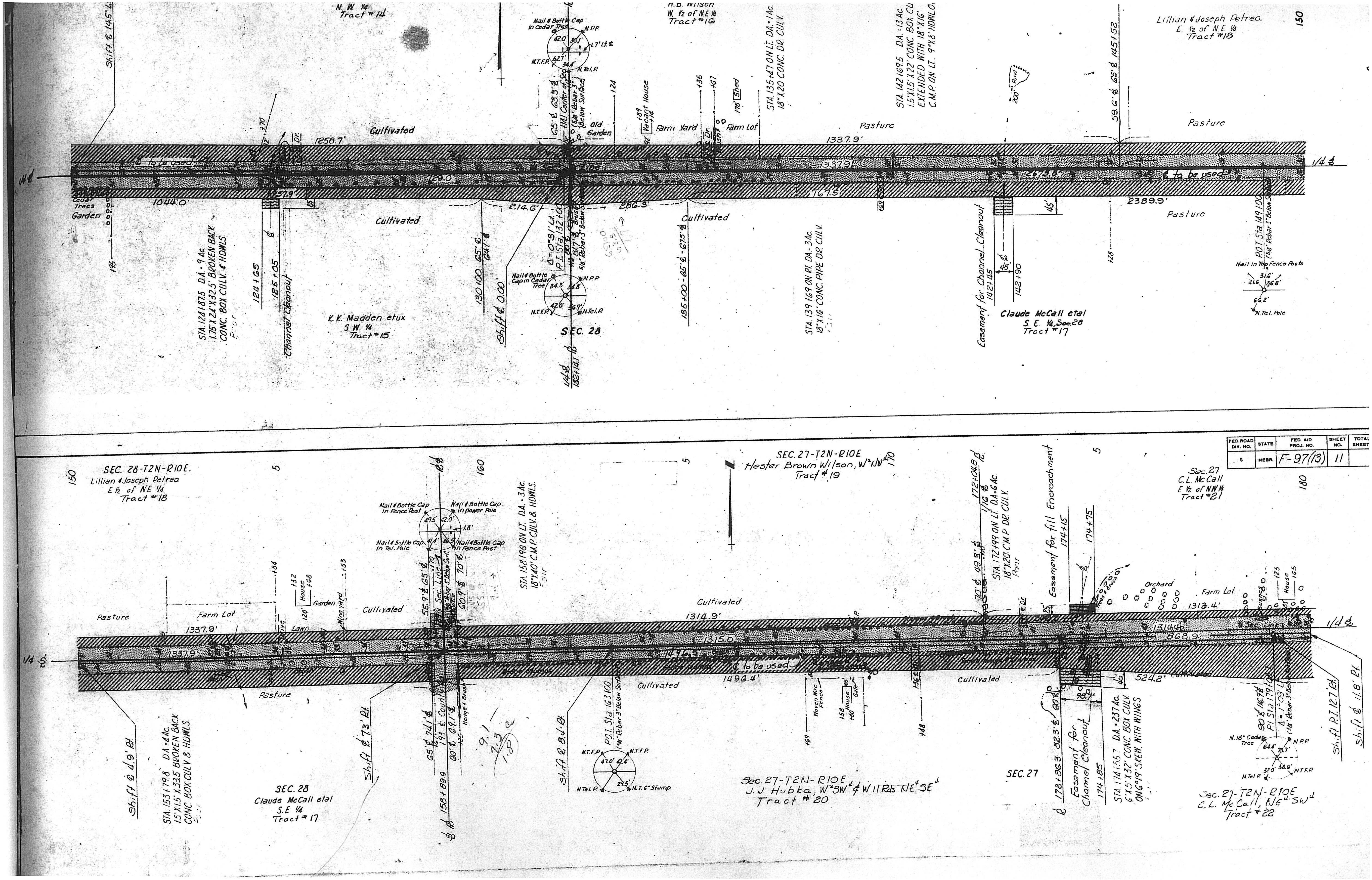

FED. ROAD DIV. NO.	STATE	FED. AID PROJ. NO.	SHEET NO.	TOTAL SHEETS
5	NEBR.	F-97(13)	11	

FED. ROAD DIV. NO.	STATE	FED. AID PROJ. NO.	SHEET NO.	TOTAL SHEETS
5	NEBR.	F-97(13)	13	

Tract #24

Nail & Bottle Cap in Power Pole
Nail & Bottle Cap in Fe. Post
Nail & Bottle Cap in Fence Post
N.T.Fe.P.
N.P.P.
Easement for Channel Ch.
Easement for Fill Encroachment
Pasture
Cultivated
Yard
School - Not in use
Garden
House
Hay Field
Farm Yard
Channel Change
Sec. 27-T21N-R10E
George Chittick NE¼SW¼
Tract #23
¼ Sec. Line
Shift ℄ 6.72'
STA. 183+14.8 DA = 111 Ac. 4'X4'X42' CONC. BOX CULV. WITH WINGS
STA. 185+28 ON LT. DA = 1 Ac. 18" X 16' C.M.P. DR. CULV.
STA. 194+43 D.A. = 12 Ac. 1.5' X 1.6' X 39.5' CONC. BOX CULV. & HDWLS.
P.I. Sta. 192+00 ¼" Rebar 3" Deep) Δ = 0°-34' Rt.
P.O.T. Sta. 199+ ½" Rebar 0.3' Deep
Nail S.W. Corner School House
STA. 202+14 ON LT. DA = 1 Ac. 18" X 16' C.M.P. DR. CULV.
STA. 204+09 D.A. = 10 Ac. 2.2' X 2.4' X 28' BROKEN BACK CONC. BOX CULV. & HDWLS.
SEC. 27
Geo. Chittick S.E. ¼, Sec. 27 Tract #25
STA. 207+19 ON LT. 2' X 1' X 16' PLANK DR. CULV.
STA. 206+16 ON RT. DA = 1 Ac. 2' X 1' X 18' PLANK DR. CULV.
STA. 209+09.5 D.A. = 11 Ac. 24" X 32' C.M.P. CULV. & HDWLS.

SEC. 26-T2N-R10E
Joe Gyhra N.W. ¼
Tract #27

Nail & Bottle Cap in P. Pole
Nail & Bottle Cap on Top of Stump
Nail & Bottle Cap in Tel. Pole
Nail in Hedge Tree
Nail in 5" Pine Tree
Nail & Bottle Cap in Power P.
Nail & Bottle Cap in Fe. Post
Nail & Bottle Cap in Tel Pole
Cultivated
Hay
Pasture
Hedge
Pine Trees
Fruit Trees
Emory House
Center Sec. 26
STA. 211+60 ON LT. DA = 1 Ac. 18" X 40' C.M.P. CULV. & HDWLS.
STA. 211+61 ON RT. DA = 3 Ac. 18" X 38' C.M.P. CULV.
Easement for Channel Cleanout
STA. 217+08.4 DA = 4 Ac. 1.5' X 1.5' X 26.6' CONC. BOX CULV. & HDWLS.
P.O.T. Sta. 218+00 ½" Rebar 0.3' Deep
Nail Hedge Tree
Nail Top Stump
SEC. 26.
Albert Blecha, Jr. etux.
N½ S.W. ¼
Tract #28
STA. 223+77.3 D.A. = 9 Ac. 1.5' X 1.5' X 27.2' BROKEN BACK CONC. BOX CULV. & HDWLS.
STA. 231+20 ON RT. DA = 1 Ac. 18" X 20' C.M.P. DR. CULV.
P.I. Sta. 232+82.7
STA. 237+60.5 D.A. = 2 Ac. 1.6' X 1.65' X 24.3' CONC. BOX CULV. & HDWLS.

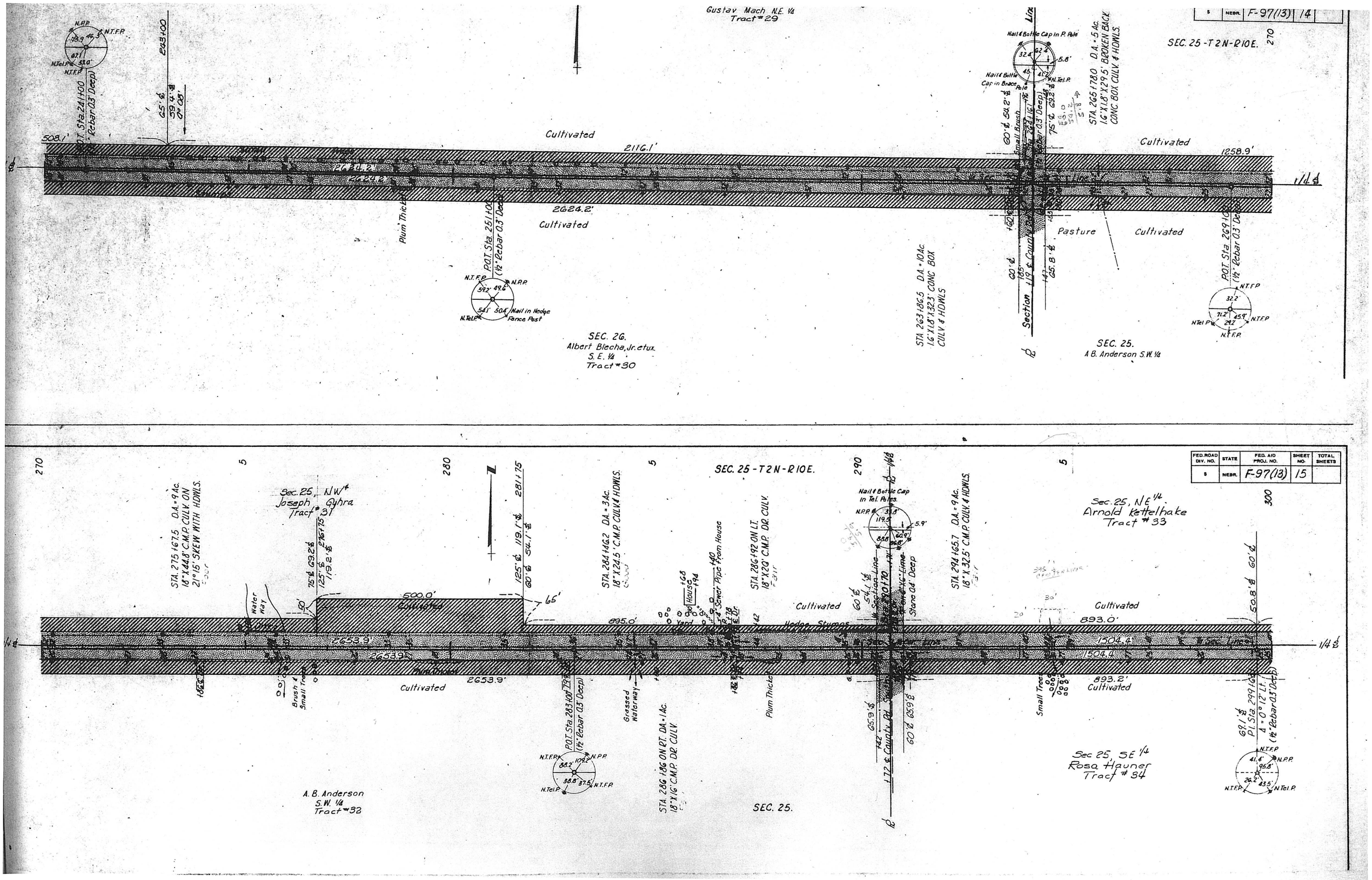

FED. ROAD DIV. NO.	STATE	FED. AID PROJ. NO.	SHEET NO.	TOTAL SHEETS
5	NEBR.	F-97(13)	14	

FED. ROAD DIV. NO.	STATE	FED. AID PROJ. NO.	SHEET NO.	TOTAL SHEETS
5	NEBR.	F-97(13)	15	

FED. ROAD DIV. NO.	STATE	FED. AID PROJ. NO.	SHEET NO.	TOTAL SHEETS
5	NEBR.	F-97(13)	16	

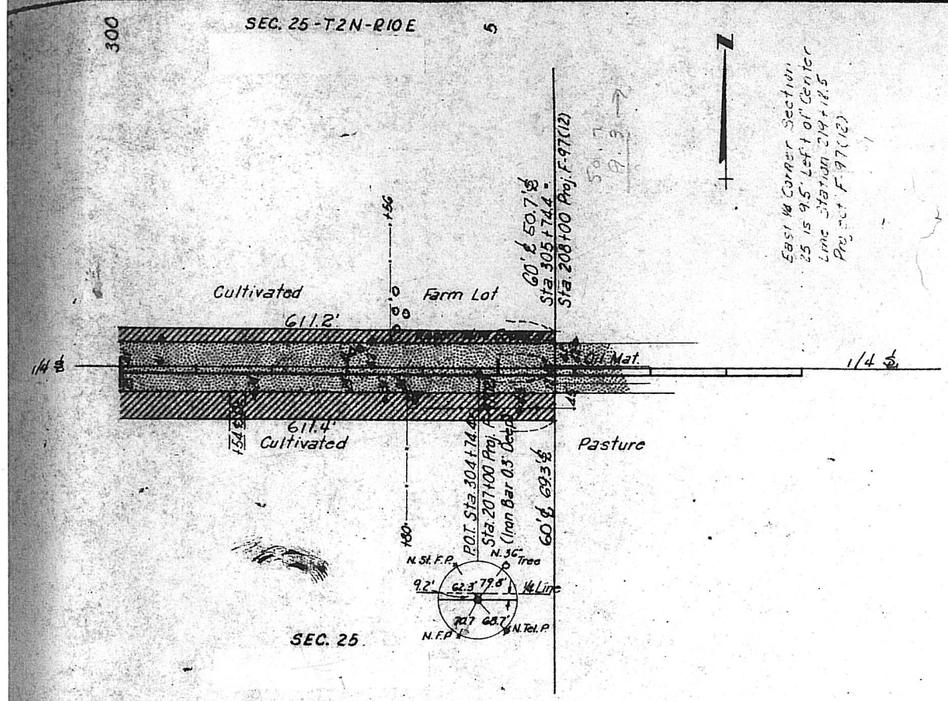
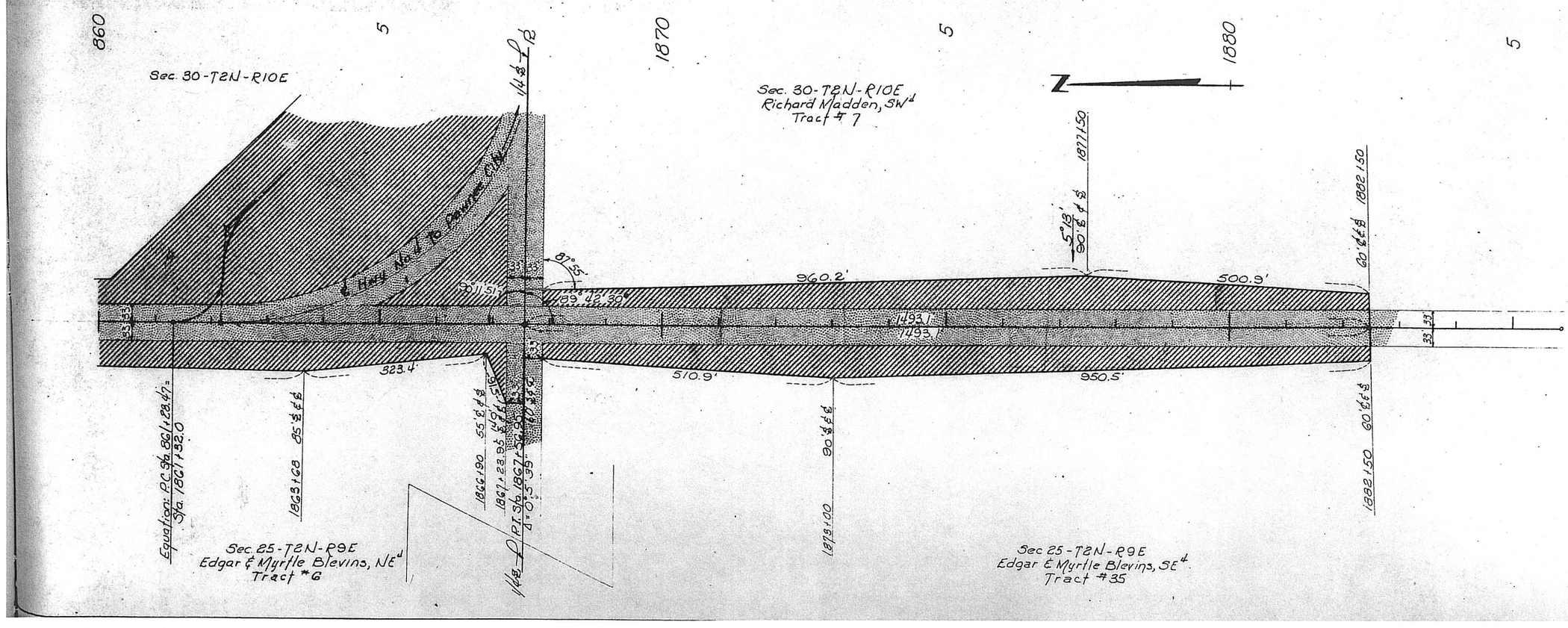
		F-97(13)	17