STATE OF NEBRASKA
DEPARTMENT OF ROADS
RIGHT OF WAY PLANS

RS-8-7(103)

WEST EDGE OF PAWNEE CITY

PAWNEE COUNTY

FUNDS
R.O.W. A.F.E.
C.N. 10697

INDEX OF SHEETS

SHEET NO. 1 TITLE PAGE
" " 2 TRACTS

LEGEND

PREVIOUS R.O.W. — Prev. R.O.W.
NEW R.O.W. NON-CONTROLLED ACCESS — New R.O.W.
NEW R.O.W. CONTROLLED ACCESS — New R.O.W. & C.A.
PREVIOUS CONTROLLED ACCESS — Prev. C.A.
LIMITS OF CONSTRUCTION — L.O.C.
CHANNEL CHANGE OR CLEANOUT — Perm. or Temp. Ease. For
DIKE — Perm. or Temp. Ease. For
FILL OR CUT ENCROACHMENT — Perm. or Temp. Ease. For
RAILROAD EASEMENT — Perm. or Temp. Ease. For
TEMPORARY EASEMENTS – BORROW, CONST., HAUL ROAD, DETOUR, WASTE DISPOSAL, ETC. — Temp. Ease. For

PREVIOUS R.O.W.
NEW R.O.W. NON-CONTROLLED ACCESS
NEW R.O.W. CONTROLLED ACCESS
PERM. CHANNEL EASEMENT
PERM. FILL ENCROACHMENT
RAILROAD EASEMENT
PERM. EASE. EXCEPT CHANNEL
TEMP. EASEMENTS – BORROW, CONST., HAUL ROAD, DETOUR, WASTE DISPOSAL, ETC.
EXCESS TAKING

CONVENTIONAL SIGNS

STATE OR COUNTY LINE
CITY OR VILLAGE LIMITS
SECTION LINE
FENCE LINE
GUARD RAIL
RAILROAD
RAILROAD RIGHT OF WAY LINE
TRAVELED WAY
BASE OR SURVEY LINE
DIKE — XXXXXXXXXXXXXXXXXX
EXISTING CULVERTS
NEW CULVERTS
POWER POLE
TELEPHONE OR TELEGRAPH POLE
HEDGE
TREES

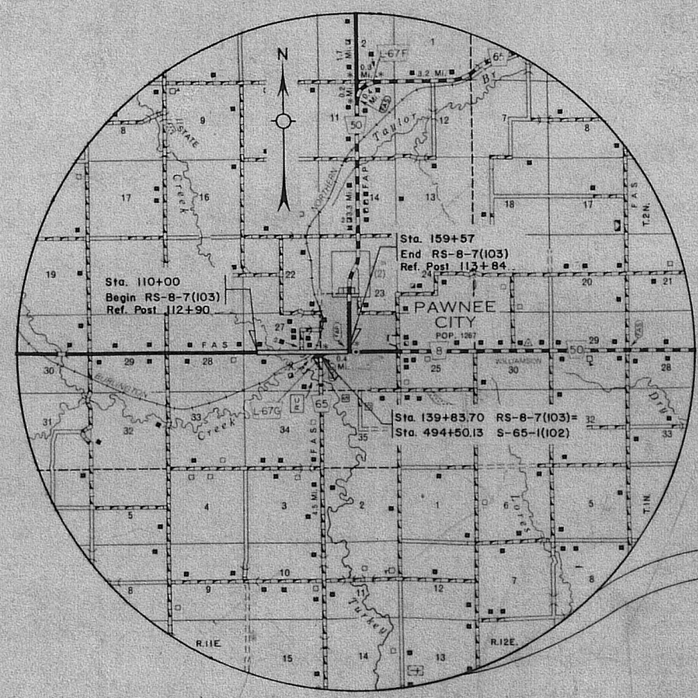

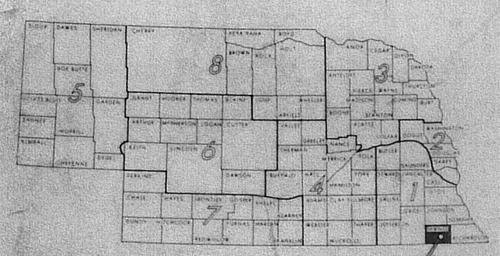

EQUATION

EXCEPTIONS

FROM STA.	TO STA.	INCLUDED IN THIS LAYOUT

TOTAL NET LENGTH OF EXCEPTIONS	FEET			
TOTAL NET LENGTH OF PROJECT RS-8-7(103)	4957.00	FEET	0.939	MILES

ROADWAY DESIGNER CHUCK McCANN
R.O.W. DESIGNER LYNN J GREEN
HALF SIZE 12-28-88

WEST EDGE OF PAWNEE CITY			
RS-8-7(103)	C.N. 10697		2L1
PAWNEE COUNTY			
REV. NO.	TR. NO.	DATE	EXPLANATION	BY

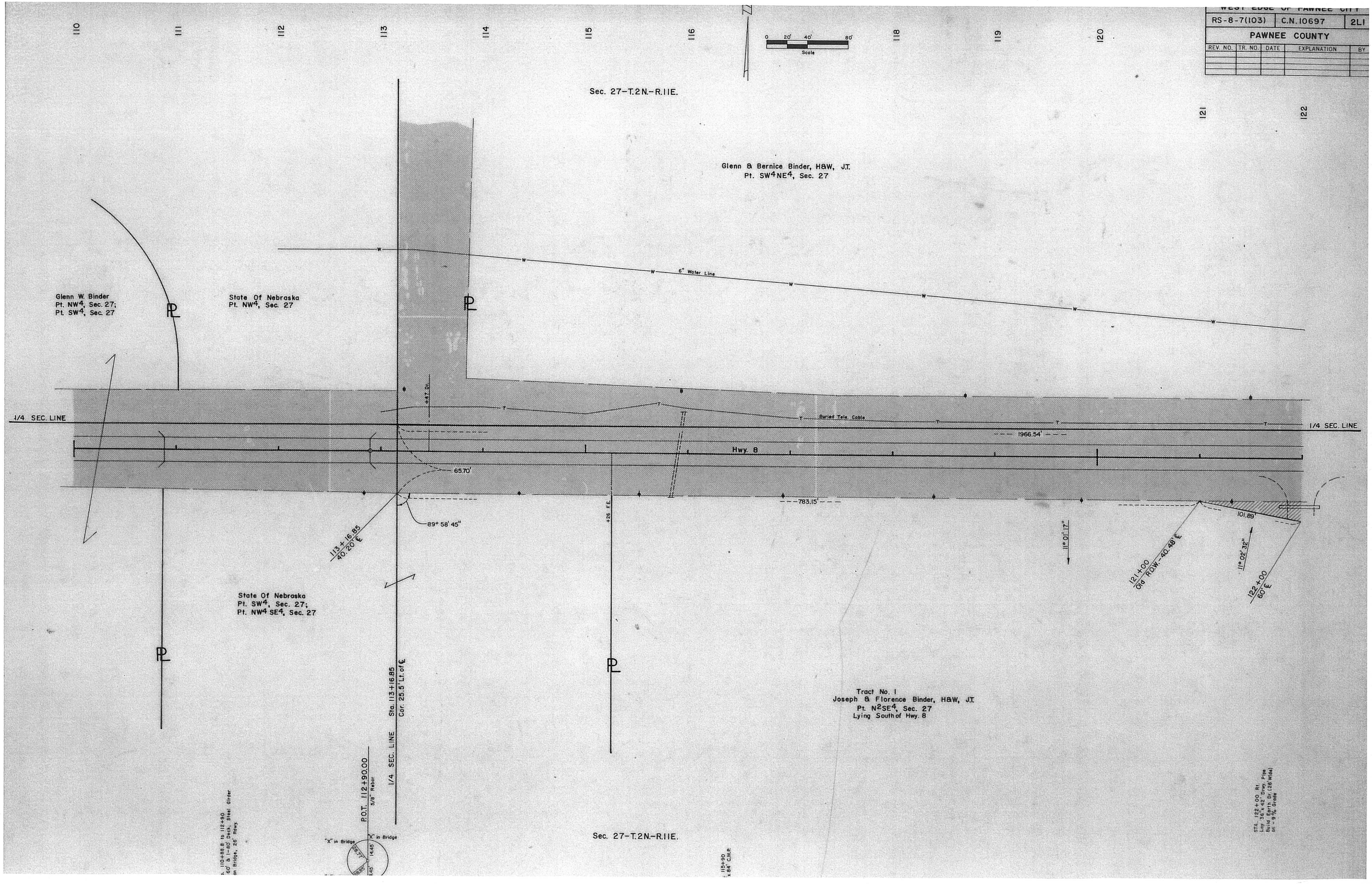

RS-8-7(103)	C.N. 10697	2L2
PAWNEE COUNTY		

REV. NO.	TR. NO.	DATE	EXPLANATION	BY

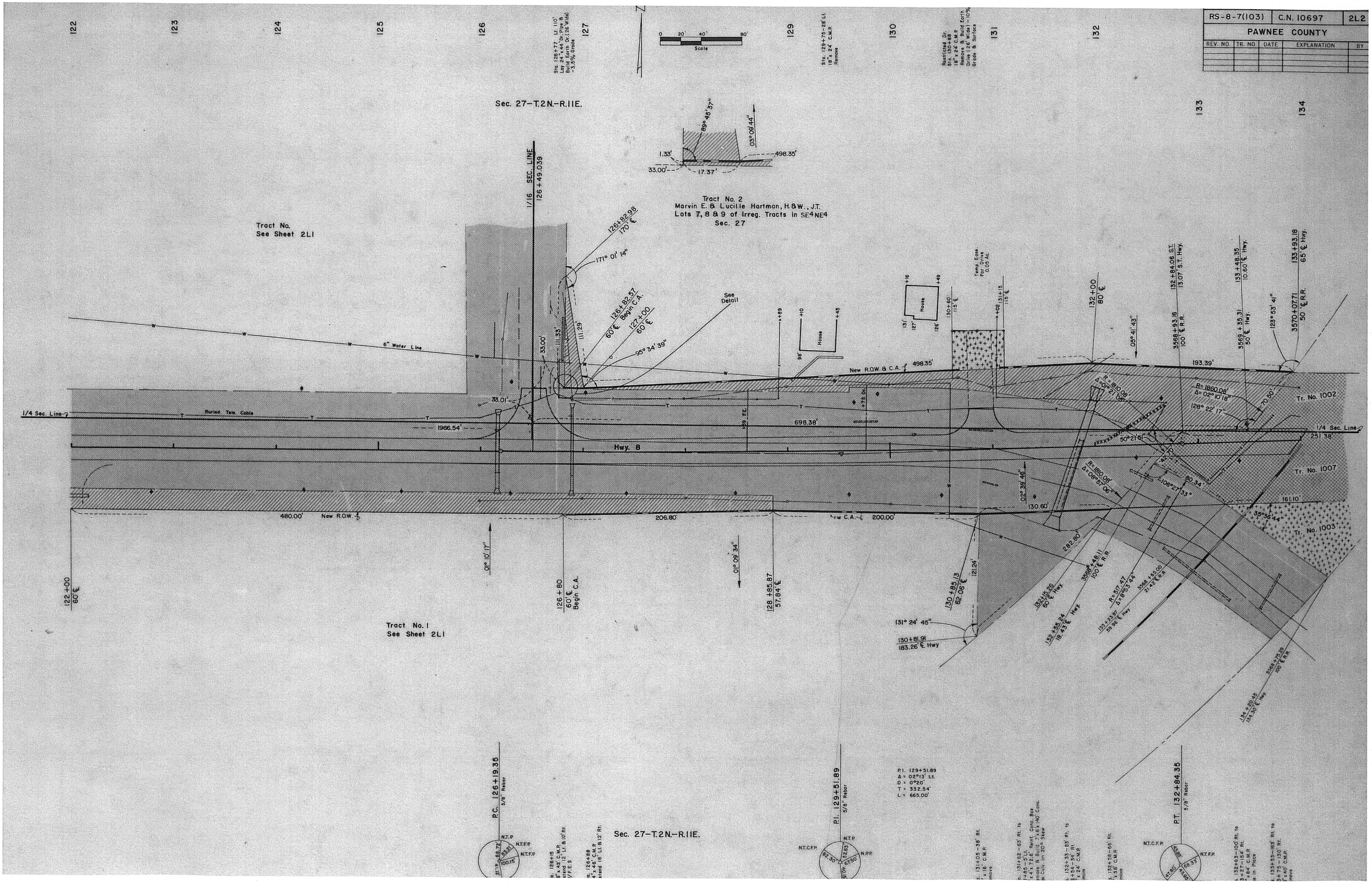

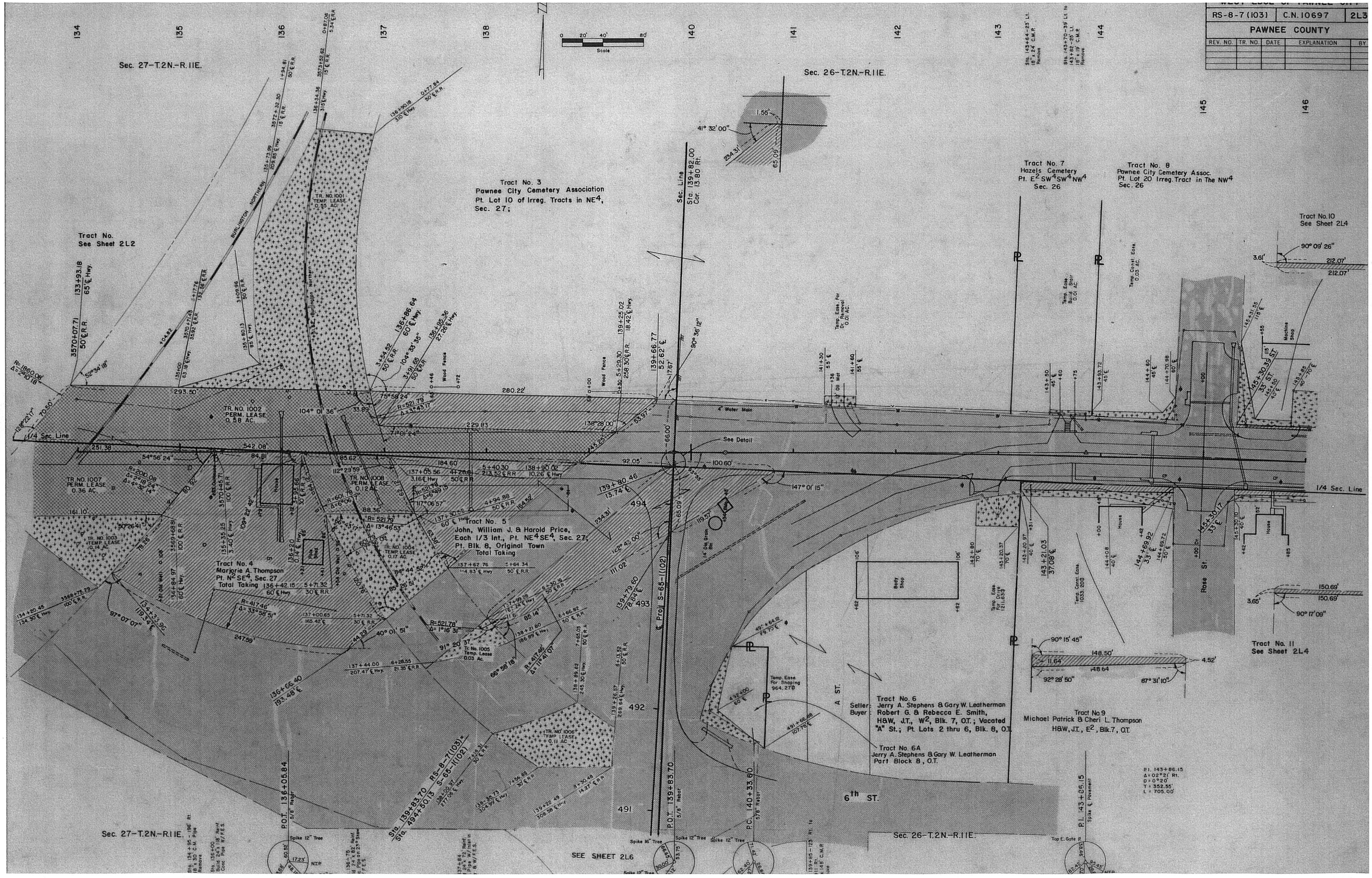

RS-8-7(103)
C.N. 10697
2L3
PAWNEE COUNTY
REV. NO.
TR. NO.
DATE
EXPLANATION
BY
Sec. 27-T.2N.-R.11E.
Sec. 26-T.2N.-R.11E.
Tract No. 3
Pawnee City Cemetery Association
Pt. Lot 10 of Irreg. Tracts in NE4, Sec. 27;
Tract No. 7
Hazels Cemetery
Pt. E2 SW4 SW4 NW4
Sec. 26
Tract No. 8
Pawnee City Cemetery Assoc.
Pt. Lot 20 Irreg. Tract in The NW4
Sec. 26
Tract No. 10
See Sheet 2L4
Tract No.
See Sheet 2L2
Tract No. 5
John, William J. & Harold Price,
Each 1/3 Int., Pt. NE4 SE4, Sec. 27;
Pt. Blk. 8, Original Town
Total Taking
Tract No. 4
Marjorie A. Thompson
Pt. N2 SE4, Sec. 27
Total Taking
Tract No. 6
Seller: Jerry A. Stephens & Gary W. Leatherman
Buyer: Robert G. & Rebecca E. Smith,
H&W, J.T., W2, Blk. 7, O.T.; Vacated
"A" St.; Pt. Lots 2 thru 6, Blk. 8, O.T.
Tract No. 6A
Jerry A. Stephens & Gary W. Leatherman
Part Block 8, O.T.
Tract No. 9
Michael Patrick & Cheri L. Thompson
H&W, J.T., E2, Blk. 7, O.T.
Tract No. 11
See Sheet 2L4
Sec. Line
Sta. 139+82.00
Cor. 13.80 Rt.
Sec. 27-T.2N.-R.11E.
Sec. 26-T.2N.-R.11E.
SEE SHEET 2L6
6th ST.
A ST.
Rose St.
1/4 Sec. Line
Proj. S-65-1(102)
Body Shop
Machine Shop
Wood Fence
Temp. Ease. For Shaping 964.27
Temp. Ease. For Dr. Removal 0.01 AC.
Temp. Ease. Build Stair 0.01 AC.
Temp. Const. Ease. 0.03 AC.
Temp. Ease. For Drive 1211.63
Temp. Const. Ease. 1033.20
TR. NO. 1001 TEMP. LEASE 0.55 AC.
TR. NO. 1002 PERM. LEASE 0.58 AC.
TR. NO. 1007 PERM. LEASE 0.36 AC.
TR. NO. 1008 PERM. LEASE 0.12 AC.
TR. NO. 1003 TEMP. LEASE 0.14 AC.
TR. NO. 1004 TEMP. LEASE 0.17 AC.
TR. NO. 1005 Temp. Lease 0.03 Ac.
TR. NO. 1006 TEMP. LEASE 0.11 AC.
P.O.T. 136+05.84
P.O.T. 139+83.70
P.C. 140+33.60
P.I. 143+86.15
Δ = 02°21' Rt.
D = 0°20'
T = 352.55'
L = 705.00'

RS-8-7(103)	C.N. 10697	2L4
PAWNEE COUNTY		

REV. NO.	TR. NO.	DATE	EXPLANATION	BY

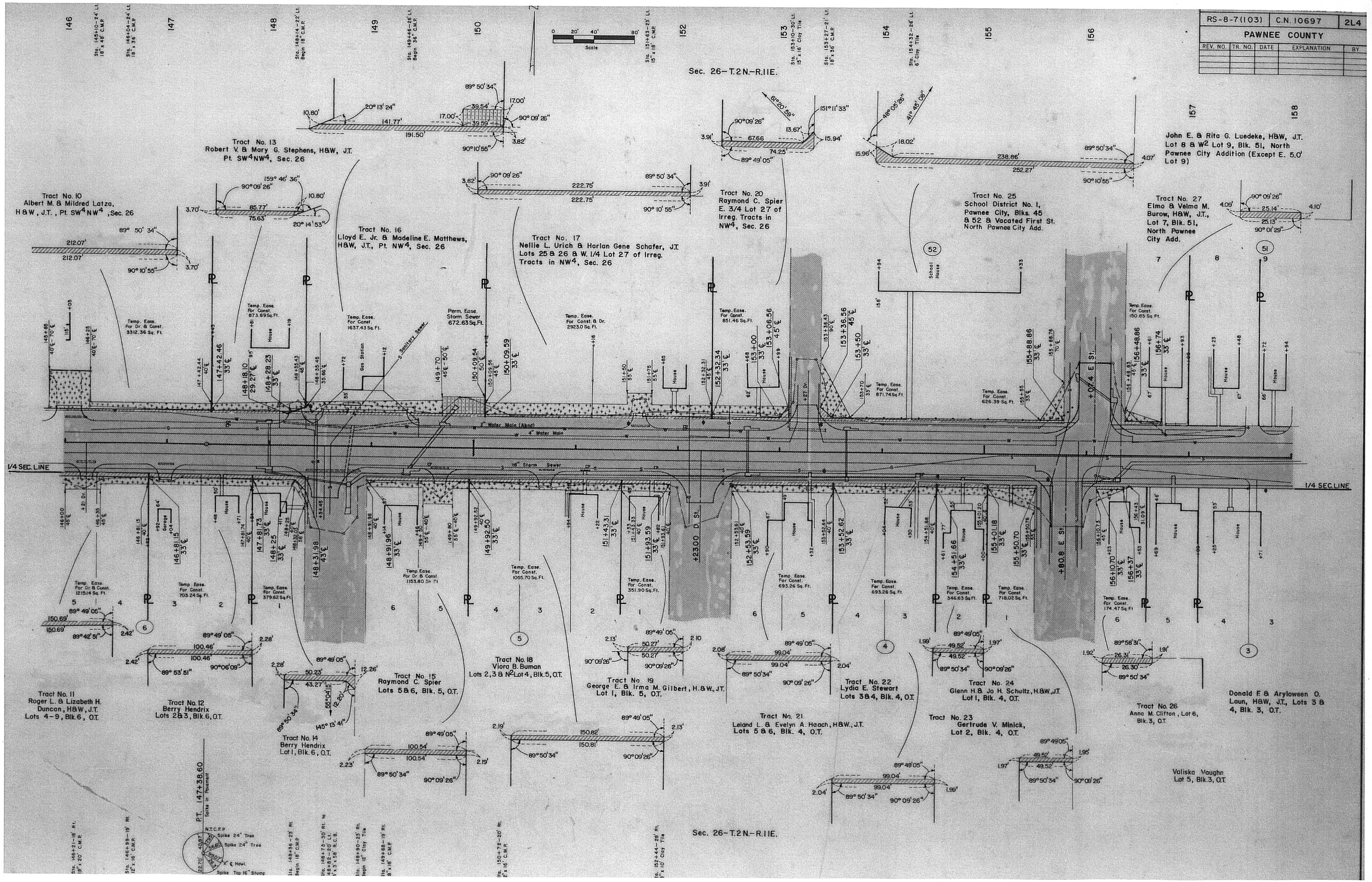

WEST EDGE OF PAWNEE CITY		
RS-8-7(103)	C.N. 10697	2L5
PAWNEE COUNTY		

REV. NO.	TR. NO.	DATE	EXPLANATION	BY

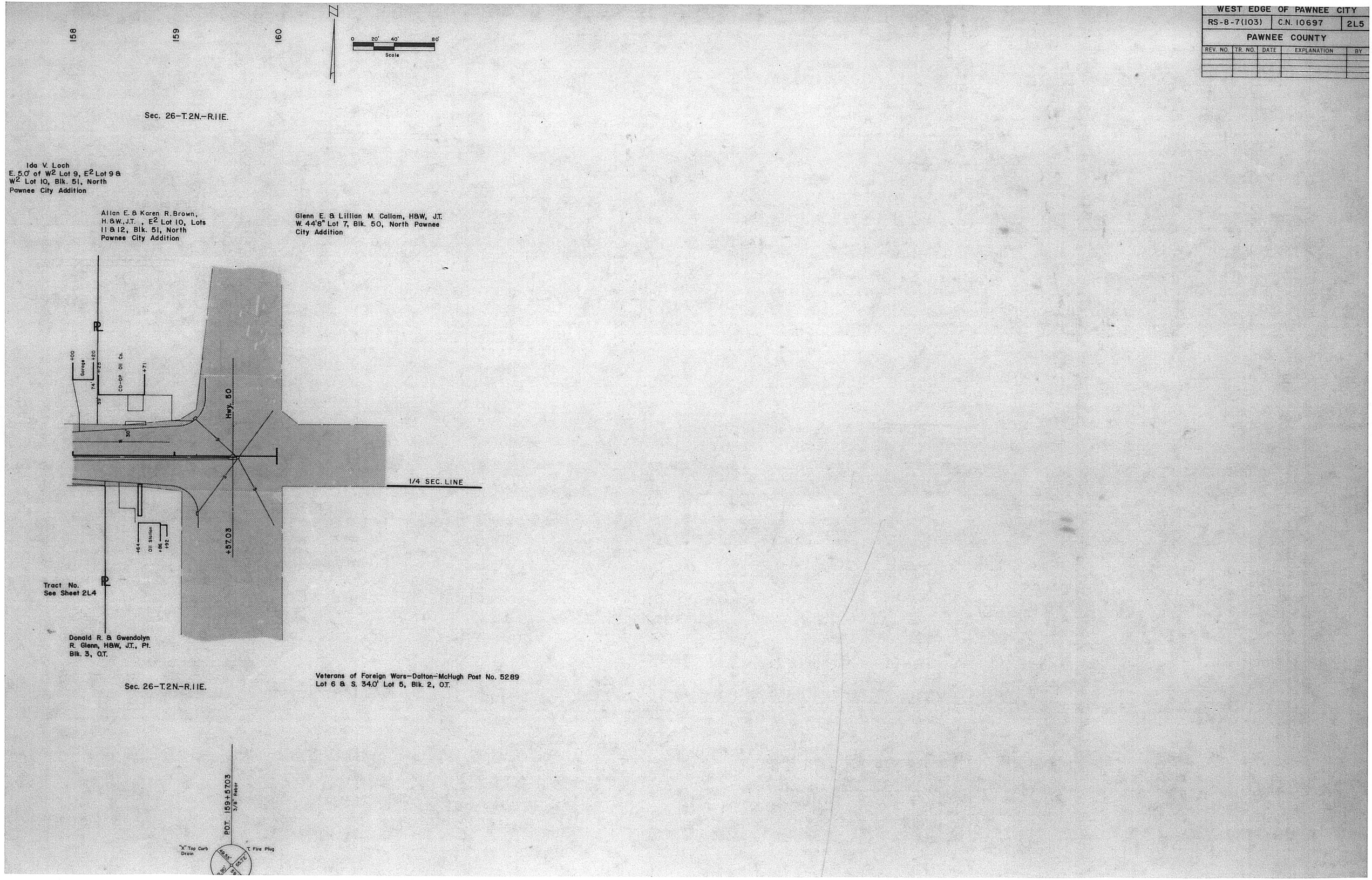
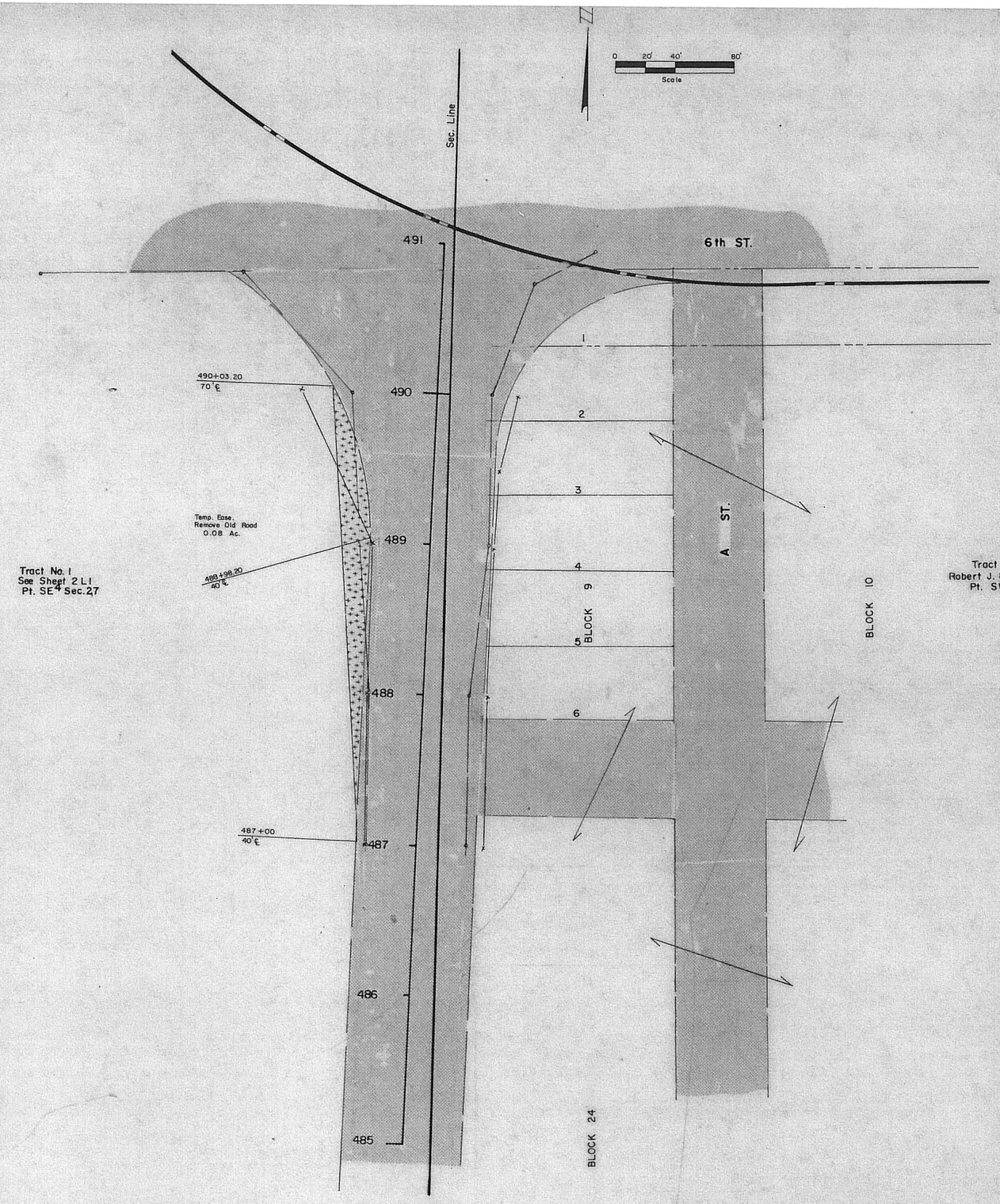
WEST EDGE OF PAWNEE CITY				
RS-8-7 (103)	C.N. 10697			2L6
PAWNEE COUNTY				
REV. NO.	TR. NO.	DATE	EXPLANATION	BY