STATE OF NEBRASKA
DEPARTMENT OF ROADS
RIGHT OF WAY PLANS

F-8-7(1005)
PAWNEE CITY WEST
PAWNEE COUNTY

STA. 861 + 67.42
BEGIN PROJECT

STA. 291 + 24
END PROJECT

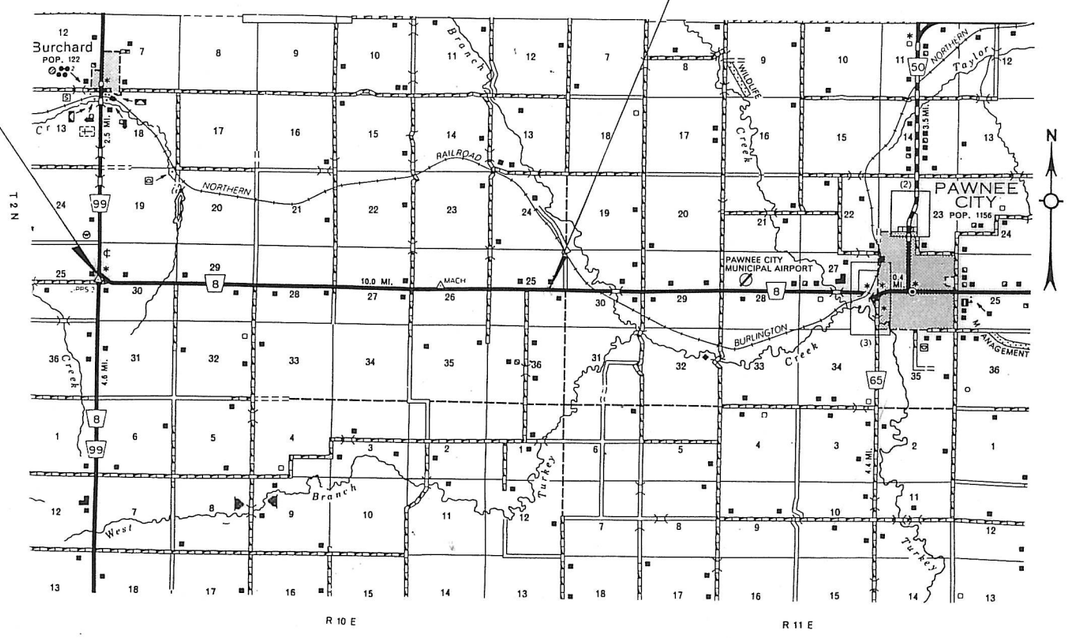

PRELIM. BOOK NO.

CONTROL NO. 11735

FINALIZED PROJ. NO. F-8-7(1005)

PREV. R.O.W. PURCHASED UNDER PROJ. ZIP-F-97(13)

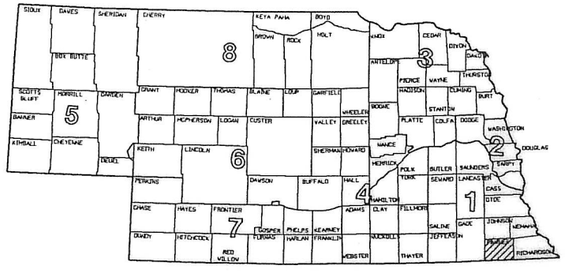

LEGEND

- NEW CONTROLLED ACCESS
- PREVIOUS CONTROLLED ACCESS
- LIMITS OF CONSTRUCTION
- PREVIOUS R.O.W.
- NEW R.O.W.
- EXISTING PERMANENT EASEMENT
- TEMPORARY EASEMENT
- EXCESS TAKING
- PERMANENT EASEMENT
- EXISTING RAILROAD EASEMENT
- NEW RAILROAD PERMANENT EASEMENT
- NEW RAILROAD TEMPORARY EASEMENT

CONVENTIONAL SIGNS

- CITY OR VILLAGE LIMITS
- FENCE LINE
- GUARD RAIL
- RAILROAD
- RAIROAD RIGHT OF WAY LINE
- TRAVELED WAY
- DIKE
- EXISTING CULVERTS
- NEW CULVERTS
- POWER POLE
- TELEPHONE OR TELEGRAPH POLE
- HEDGE
- TREES

EQUATION

FROM REF. POST 103+38 TO REF. POST 103+43.53 INCLUDED IN THIS LAYOUT

TOTAL NET LENGTH OF PROJECT FEET MILES 5.53

ROADWAY DESIGNER DENNIS MEINECKE
R.O.W. DESIGNER BARB CLARK
COMPUTED BY RODNEY NAPUE
DATE STAGE IV COMPLETE 3-13-92
LETTING DATE 5-21-92
HALF SIZE BY EILEEN O'KEEFE
HALF SIZE DATE 9-22-94

PROJECT NO.	SHEET N
F-8-7(1005)	
PAWNEE CITY WEST	
PAWNEE COUNTY	
CONTROL NO. 11735	ROW 3

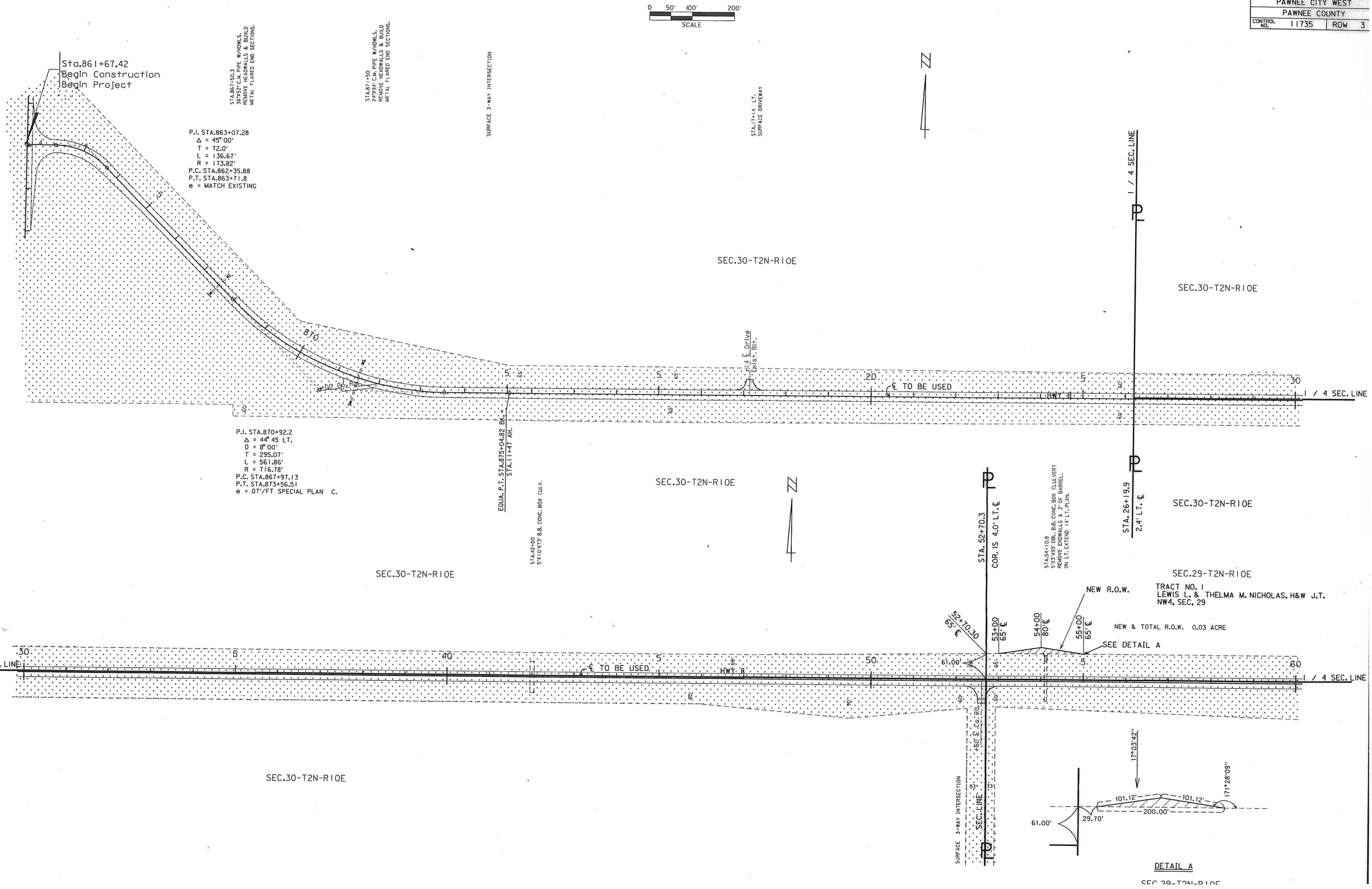

F-8-7(1005)	
PAWNEE CITY WEST	
PAWNEE COUNTY	
CONTROL NO. 11735	ROW 4

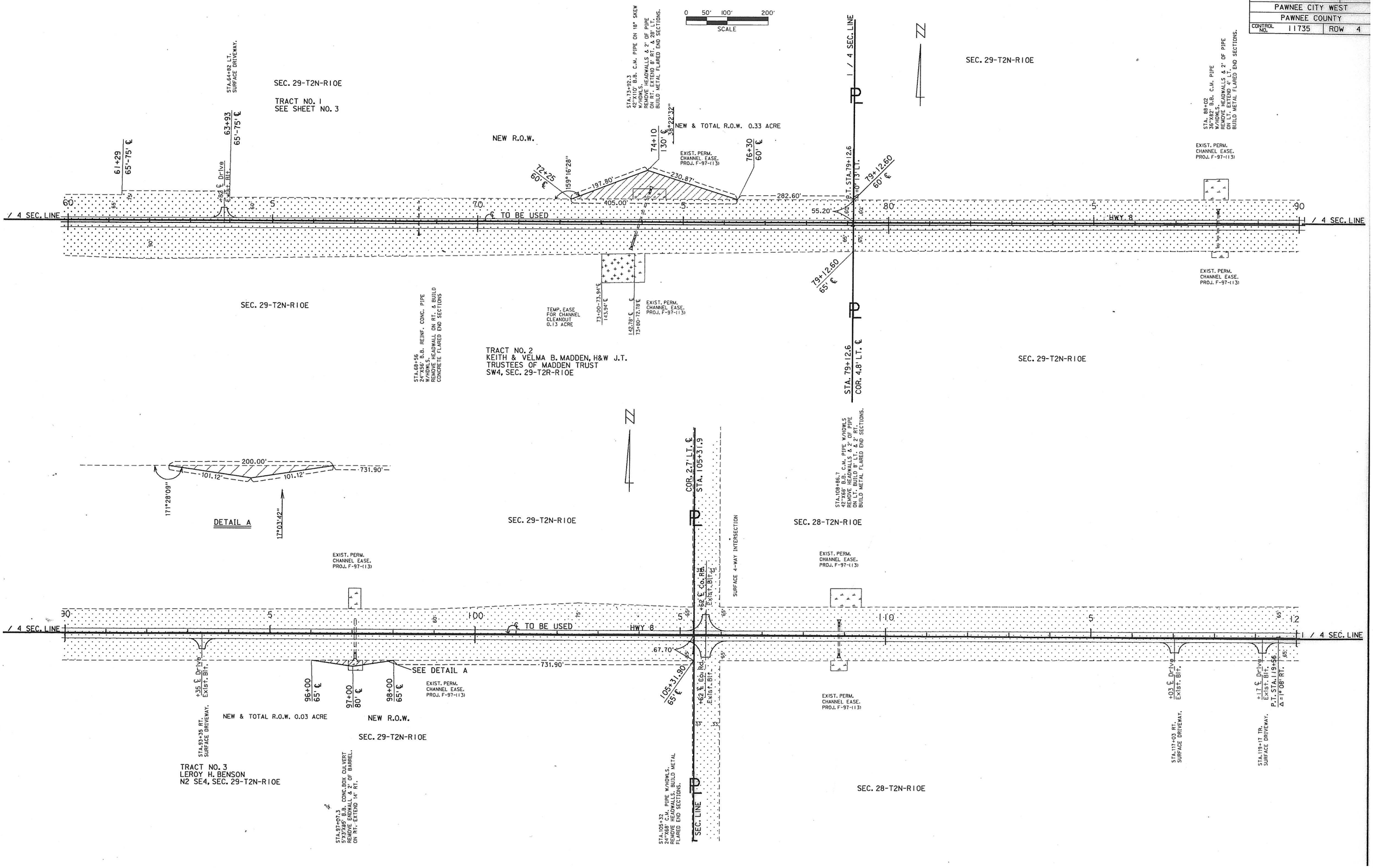

F-8-7(1005)	
PAWNEE CITY WEST	
PAWNEE COUNTY	
CONTROL NO. 11735	ROW 5

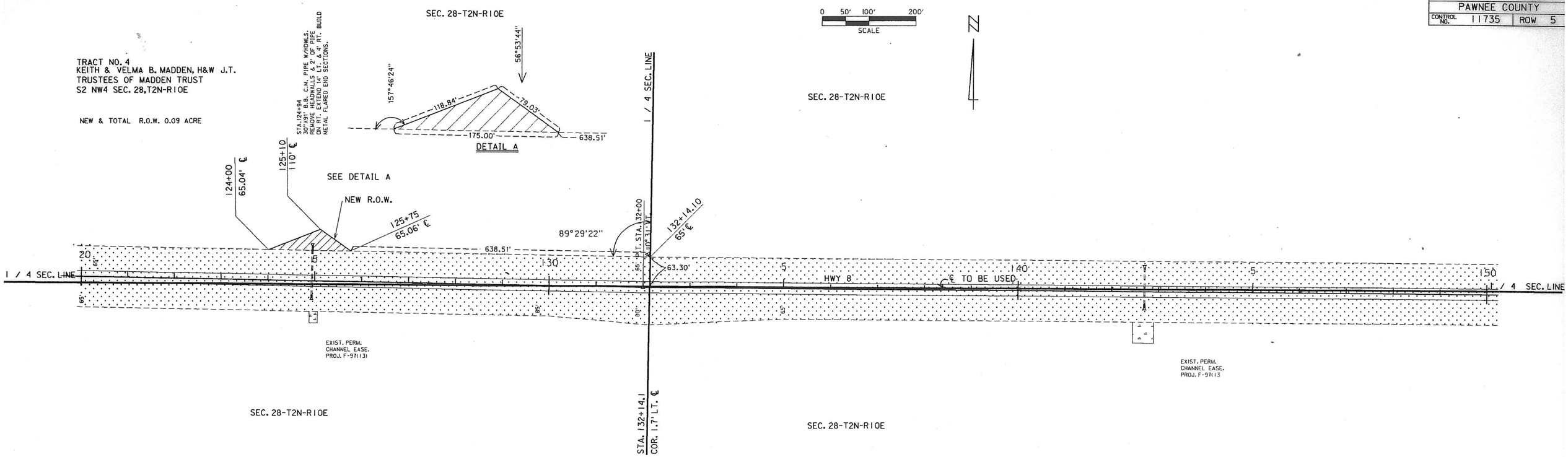

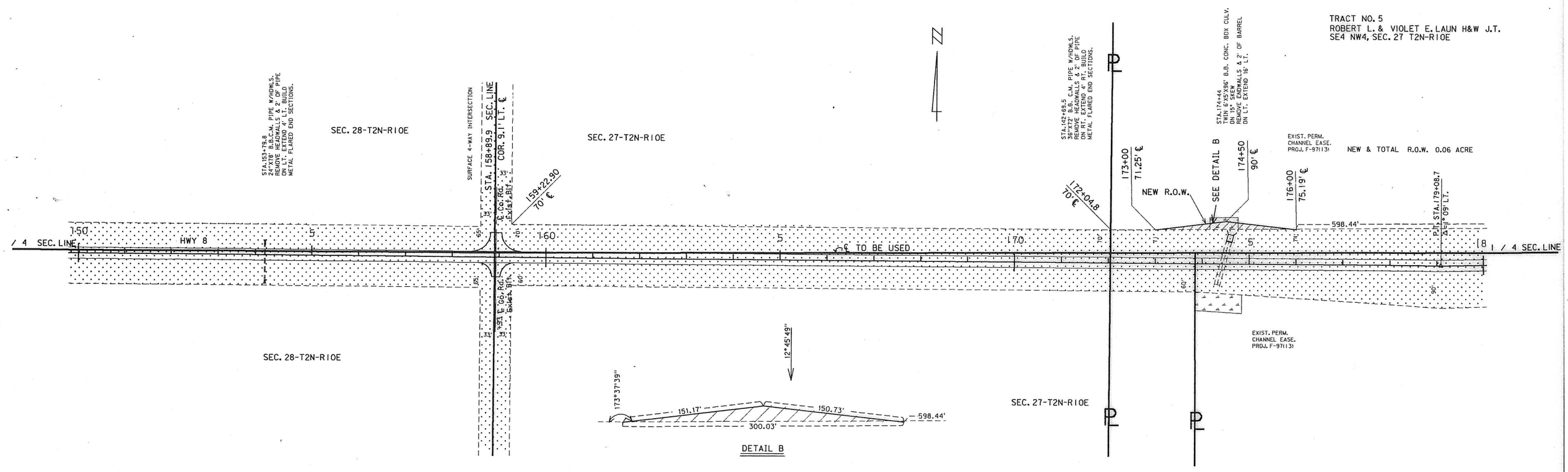

F-8-7(1005)	
PAWNEE CITY WEST	
PAWNEE COUNTY	
CONTROL NO. 11735	ROW 6

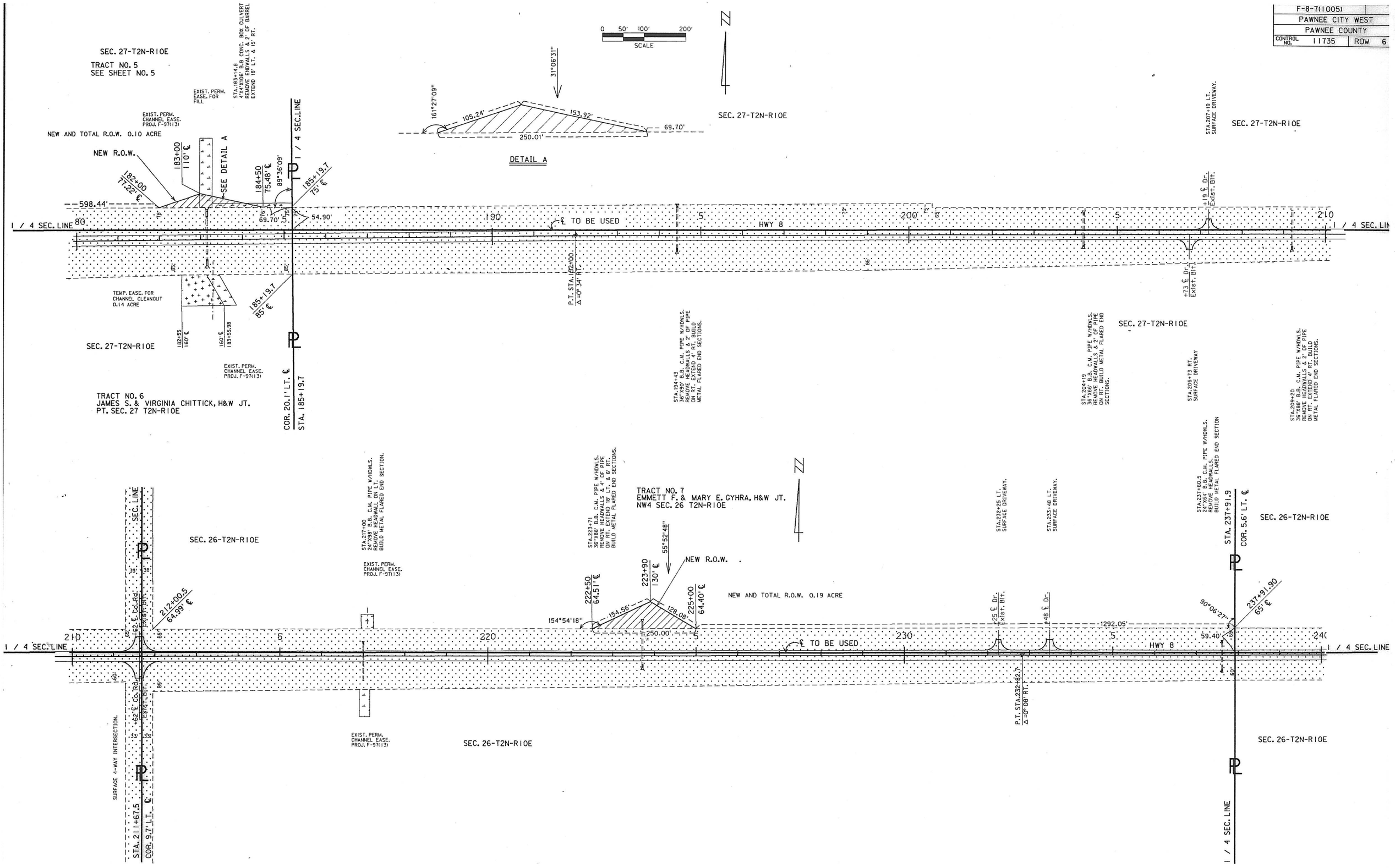
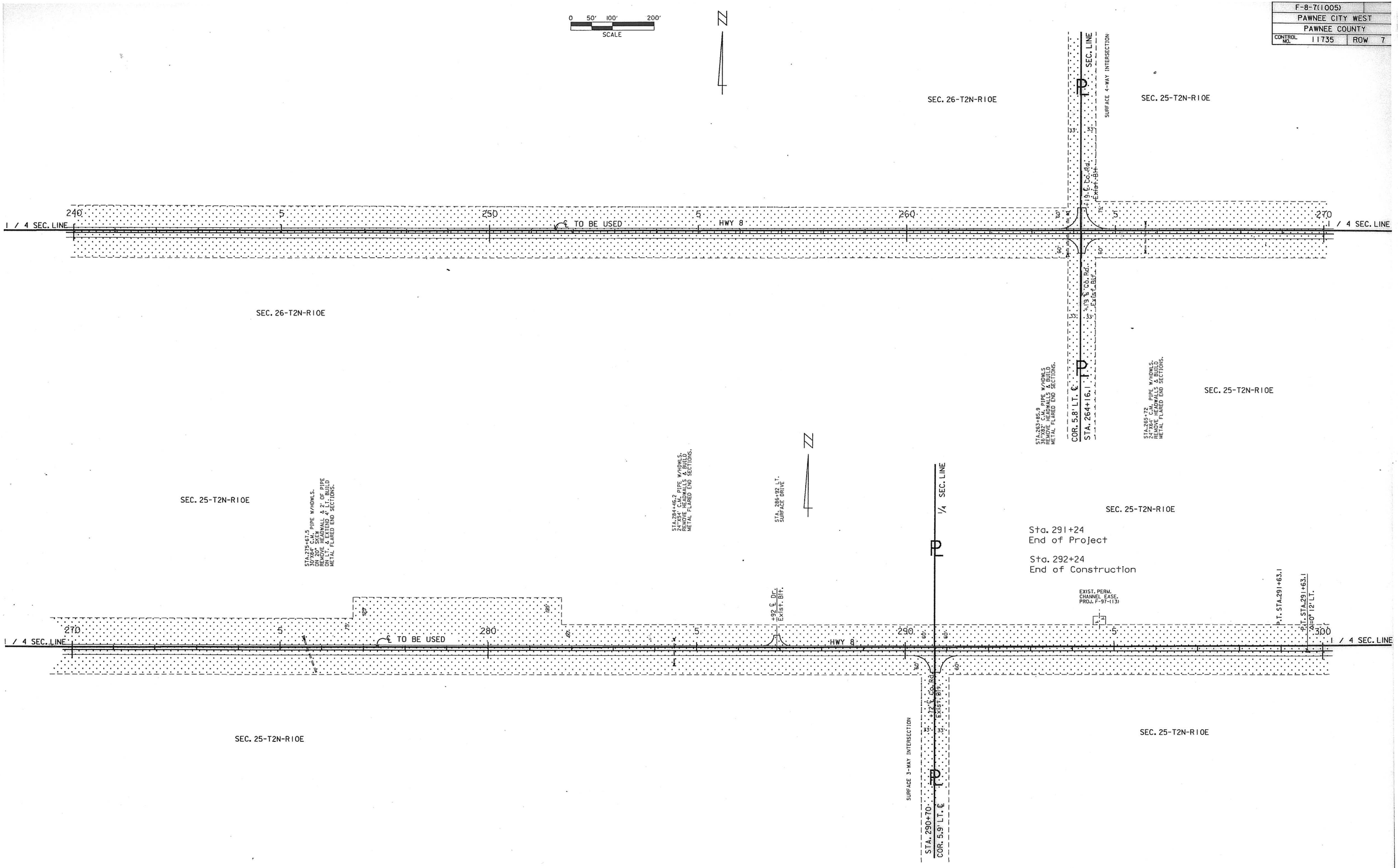
F-8-7(11005)	
PAWNEE CITY WEST	
PAWNEE COUNTY	
CONTROL NO. 11735	ROW 7