DUBOIS EAST
8-7(1007)

C.N. 12218 B.N. 5106

PAWNEE & RICHARDSON COUNTIES

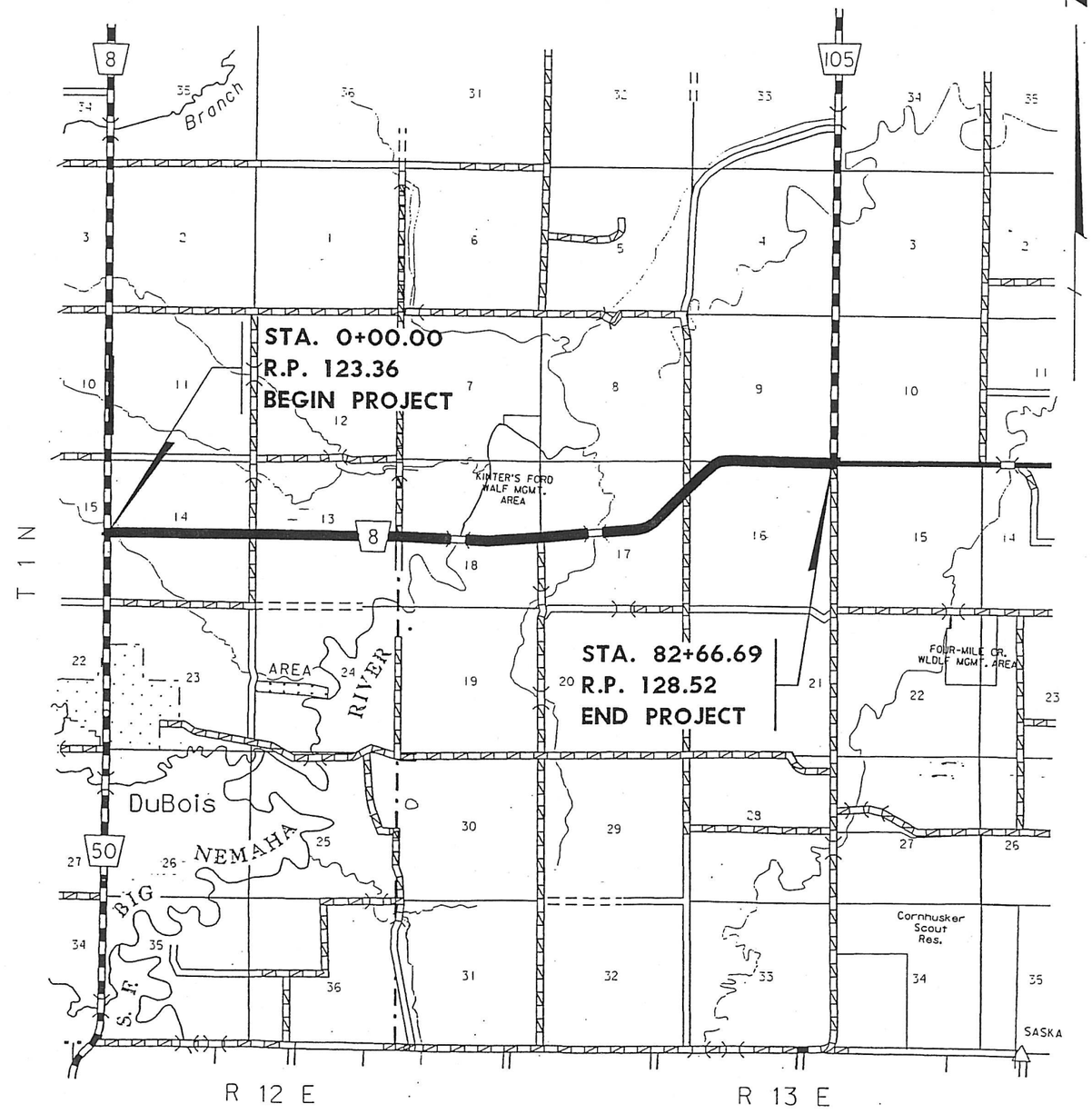

PROJECT NO.	SHEET NO.
ROW PROJECT NO. RD - 8 - 7(1007)	
LOCATION DU BOIS - EAST	
COUNTY PAWNEE & RICHARDSON	
CONTROL NO. 12218	ROW SHEET NO. 1
FINALIZED PROJECT NO.	

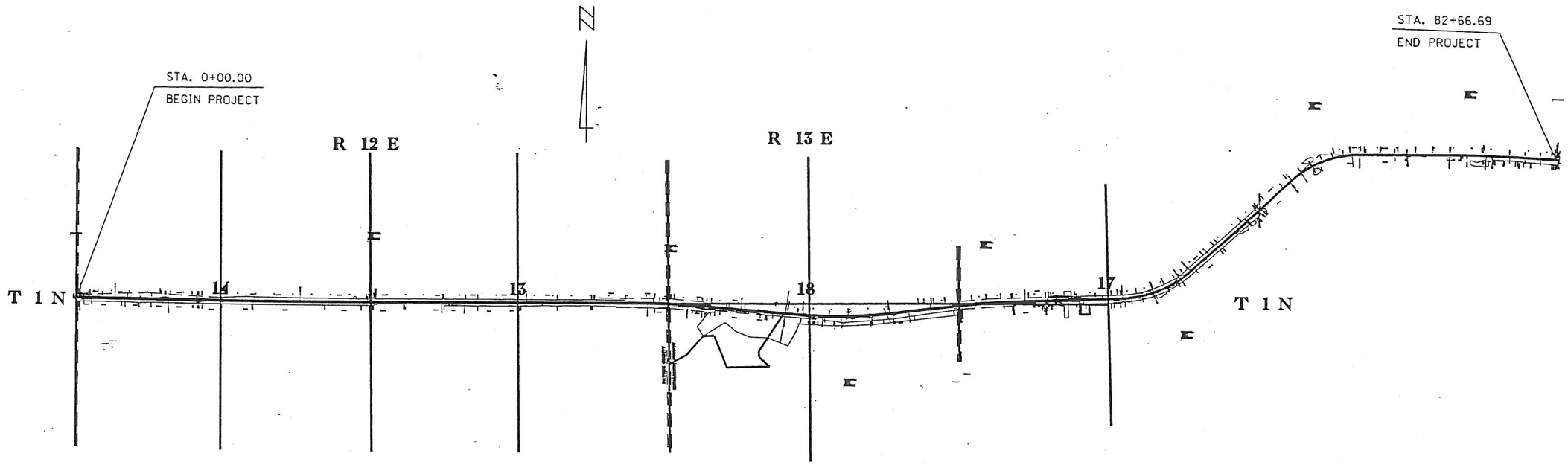

LEGEND

- NEW CONTROLLED ACCESS
- PREVIOUS CONTROLLED ACCESS
- LIMITS OF CONSTRUCTION
- PREVIOUS R.O.W.
- NEW R.O.W.
- PERMANENT CHANNEL EASEMENT
- EXISTING PERMANENT EASEMENT
- TEMPORARY EASEMENT
- EXCESS TAKING
- PERMANENT EASEMENT EXCEPT CHANNEL
- EXISTING RAILROAD EASEMENT
- NEW RAILROAD PERMANENT EASEMENT
- NEW RAILROAD TEMPORARY EASEMENT

REFERENCE POST FROM 123.36
REFERENCE POST TO 128.52

PREV. R.O.W. PURCHASED UNDER PROJ.

Dimensions are in METERS unless otherwise shown.
English units are provided for information only.

$FILE$

PROJECT NO.	SHEET NO.
ROW PROJECT NO. RD - 8 - 7(1007)	
LOCATION DU BOIS - EAST	
COUNTY PAWNEE & RICHARDSON	
CONTROL NO. 12218	ROW SHEET NO. 3
FINALIZED PROJECT NO.	

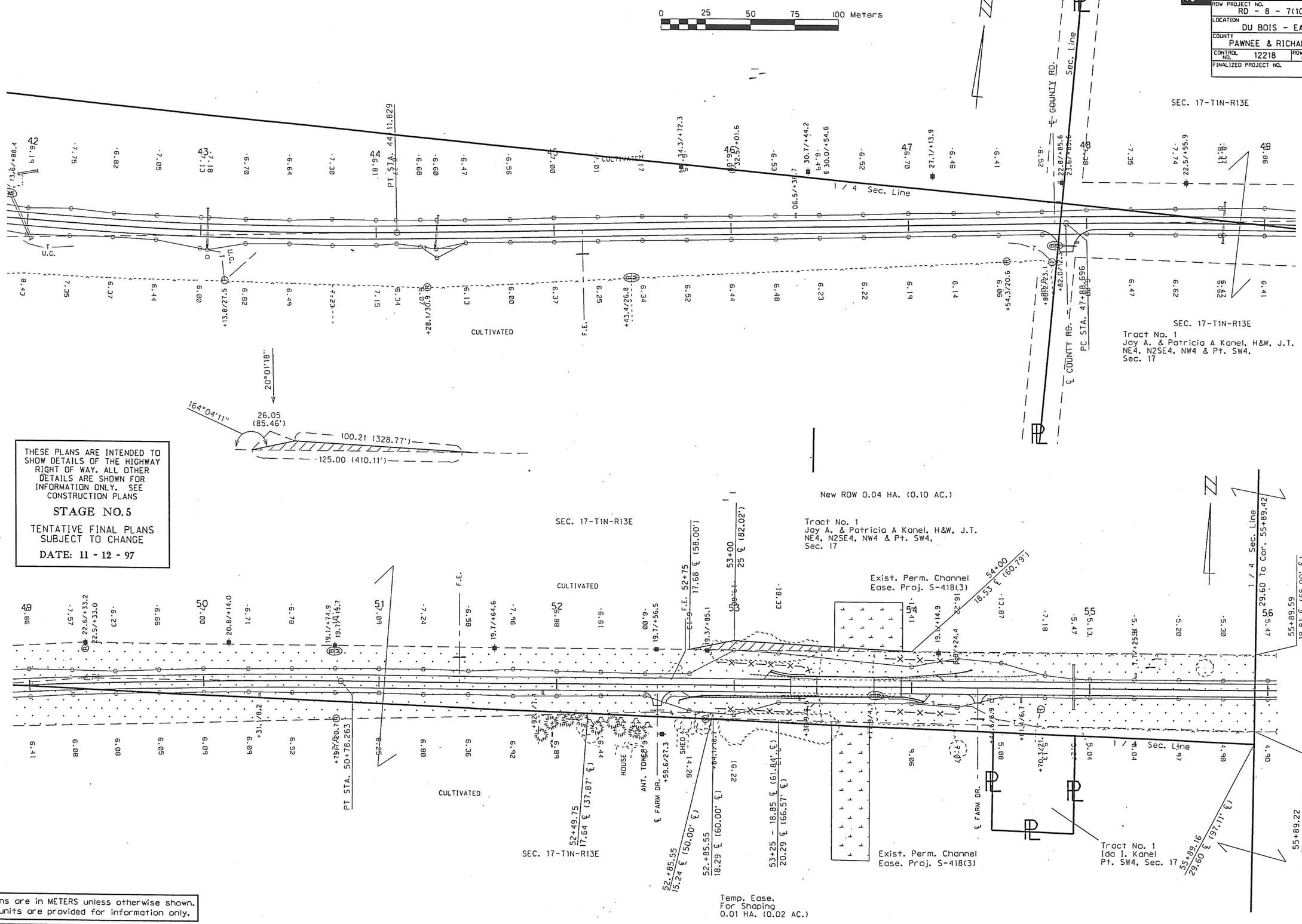

Dimensions are in METERS unless otherwise shown.
English units are provided for information only.

PROJECT NO.	SHEET NO.
ROW PROJECT NO. RD - 8 - 7(1007)	
LOCATION DU BOIS - EAST	
COUNTY PAWNEE & RICHARDSON	
CONTROL NO. 12218	ROW SHEET NO. 4
FINALIZED PROJECT NO.	

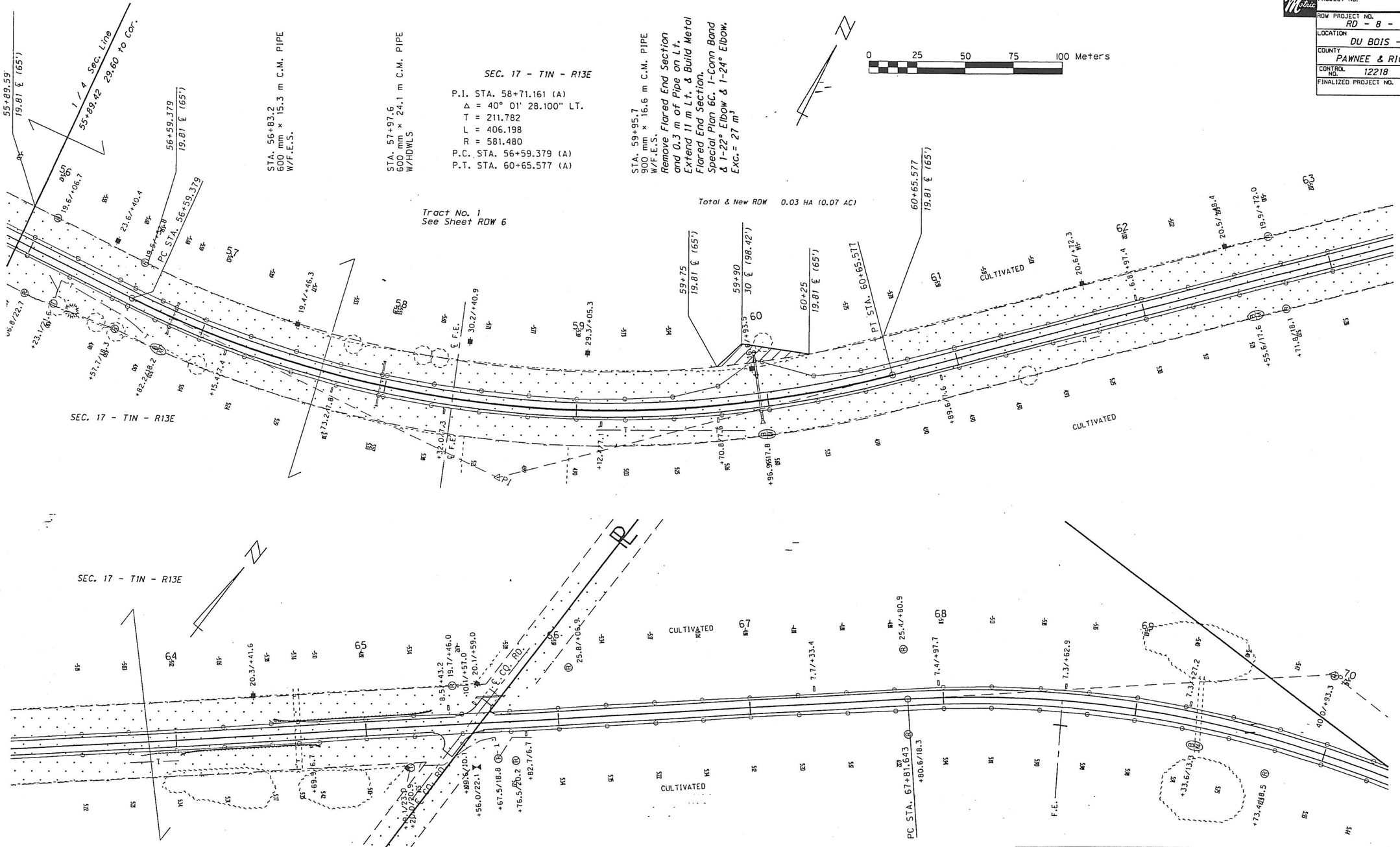

Dimensions are in METERS unless otherwise shown.
English units are provided for information only.

REVISED

DATE 01 - 26 - 98

THESE PLANS ARE INTENDED TO SHOW DETAILS OF THE HIGHWAY RIGHT OF WAY. ALL OTHER DETAILS ARE SHOWN FOR INFORMATION ONLY. SEE CONSTRUCTION PLANS

STAGE NO. 5

TENTATIVE FINAL PLANS SUBJECT TO CHANGE

DATE: 11 - 12 - 97