STATE OF NEBRASKA
RIGHT OF WAY
STRIP MAP

SCALE
1 inch = 200 ft.

LEGEND

Right of Way
Previous R.O.W.
Borrow

DRAWN BY
C.T. RYAN
August 1940

PAWNEE COUNTY
PAWNEE CITY SOUTH
PROJECT FAS 19-B(1)
DEPARTMENT OF ROADS & IRRIGATION

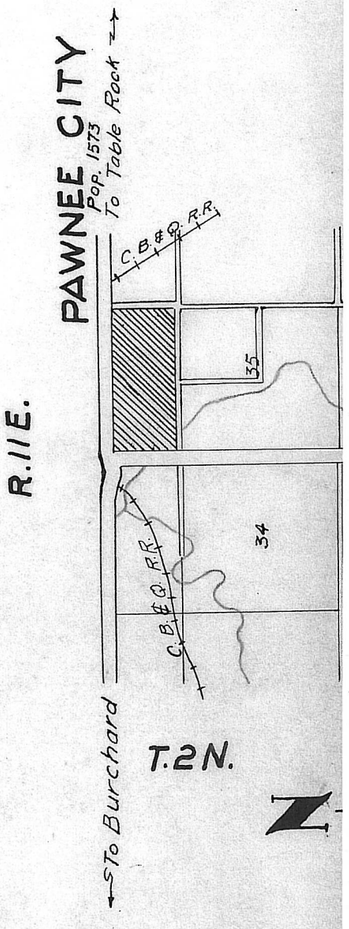

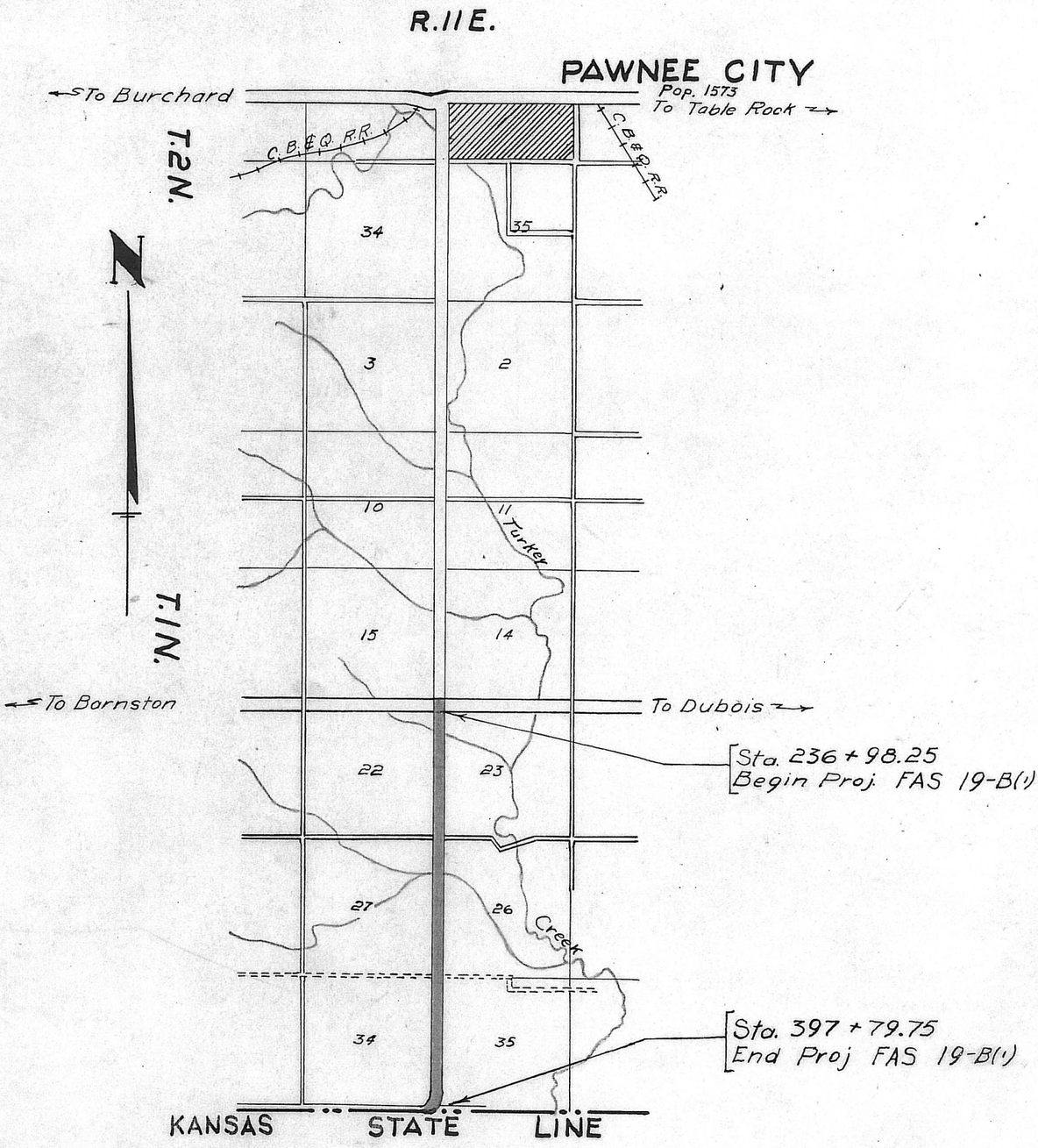
R.11E.
PAWNEE CITY
Pop. 1573
To Burchard
To Table Rock
C.B.&Q.RR.
C.B.&Q.RR.
T.2N.
T.1N.
N
34
35
3
2
10
11
Tarker
15
14
To Bornston
To Dubois
22
23
27
26
Creek
34
35
Sta. 236 + 98.25
Begin Proj. FAS 19-B(1)
Sta. 397 + 79.75
End Proj FAS 19-B(1)
KANSAS STATE LINE

98.25
91.6
6.65

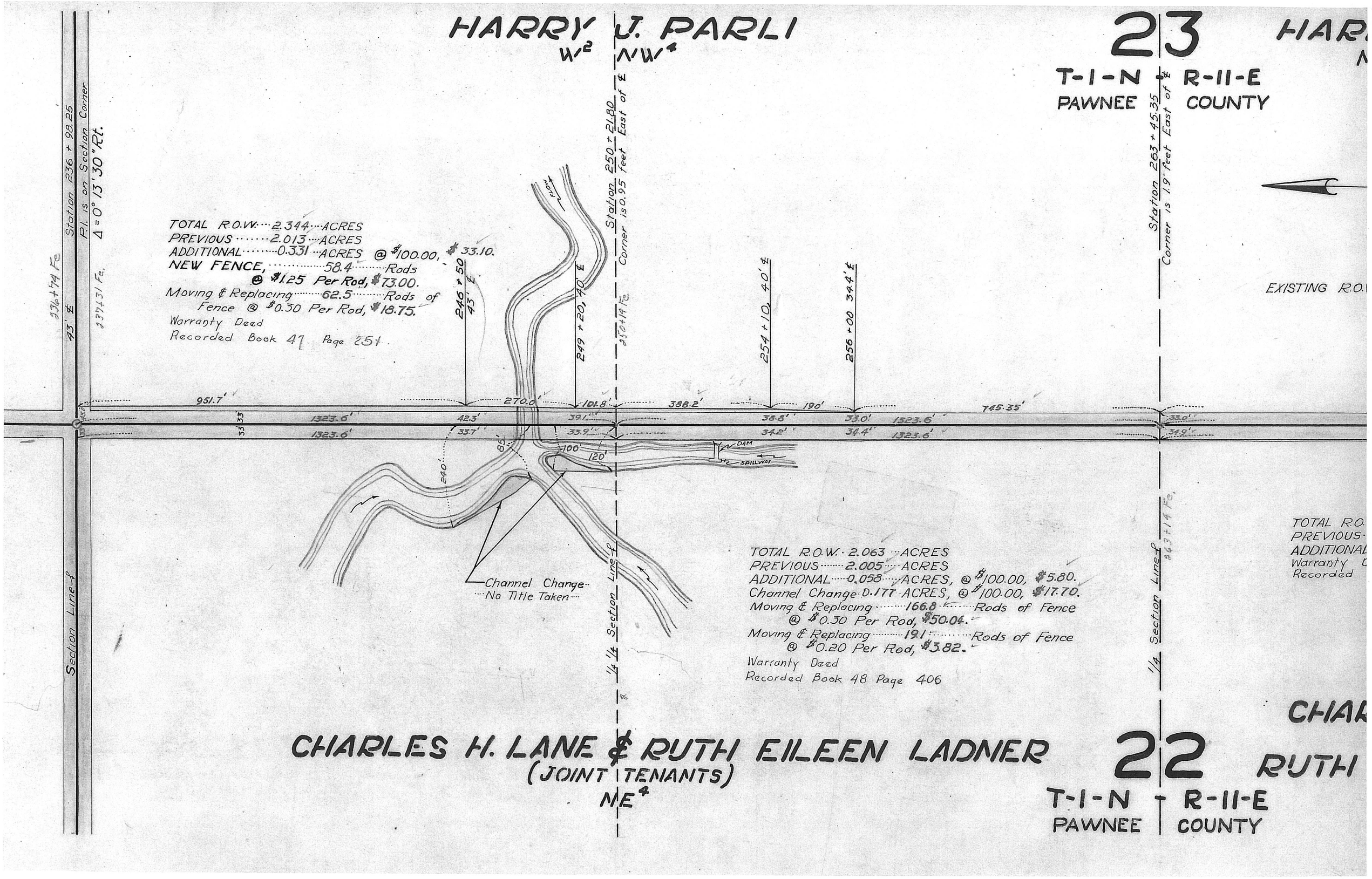
HARRY J. PARLI
W2 NW4
23
T-1-N R-11-E
PAWNEE COUNTY
HAR
Station 236 + 98.25
P.I. is on Section Corner
Δ = 0° 13' 30" Rt.
236+74 Fe
43' ℄
237+31 Fe.
Station 250 + 21.80
Corner is 0.95 feet East of ℄
250+14 Fe
Station 263 + 45.35
Corner is 1.9 feet East of ℄
246 + 50
43' ℄
249 + 20, 40' ℄
254 + 10, 40' ℄
256 + 00 34.4' ℄
EXISTING R.O.
FLOW
951.7'
270.0'
101.8'
388.2'
190'
745.35'
1323.6'
42.3'
39.1'
38.8'
33.0'
33.0'
33.7'
33.9'
34.2'
34.4'
34.9'
DAM
SPILLWAY
100'
120'
240'
Channel Change
No Title Taken
Section Line ℄
1/4 1/4 Section Line ℄
1/4 Section Line ℄
263+14 Fe.
TOTAL R.O.W. 2.063 ACRES
PREVIOUS 2.005 ACRES
ADDITIONAL 0.058 ACRES, @ $100.00, $5.80.
Channel Change 0.177 ACRES, @ $100.00, $17.70.
Moving & Replacing 166.8 Rods of Fence
@ $0.30 Per Rod, $50.04.
Moving & Replacing 19.1 Rods of Fence
@ $0.20 Per Rod, $3.82.
Warranty Deed
Recorded Book 48 Page 406
TOTAL R.O.
PREVIOUS
ADDITIONAL
Warranty
Recorded
CHAR
RUTH
CHARLES H. LANE & RUTH EILEEN LADNER
(JOINT TENANTS)
NE4
22
T-1-N R-11-E
PAWNEE COUNTY

23

T-1-N - R-11-E
PAWNEE COUNTY

HARRY J. PARLI
NW¼ SW¼

Station 263 + 45.35
Corner is 1.9 feet East of ℄

EXISTING R.O.W. 1.003 ACRES, $1.00

TOTAL R.O.W. 1.064 ACRES
PREVIOUS 1.003 ACRES
ADDITIONAL .061 ACRES, @ $100.00, $6.10.
Warranty Deed
Recorded Book 48 Page 406

JOHN W. RUHL (Et. Al.)
SW¼ SW¼

Station 276 + 68.95
Corner is 2.1 feet East of ℄

TOTAL R.O.W. 2.212 ACRES
PREVIOUS 1.052 ACRES
ADDITIONAL 1.160 ACRES, @ $100.00, $116.00.
Moving & Replacing 78.0 Rods of Fence
@ $0.20 Per Rod, $15.60.
Warranty Deed
Recorded Book 48 Page 362

Station 289 + 92.55
Corner is 2.3 feet East of ℄

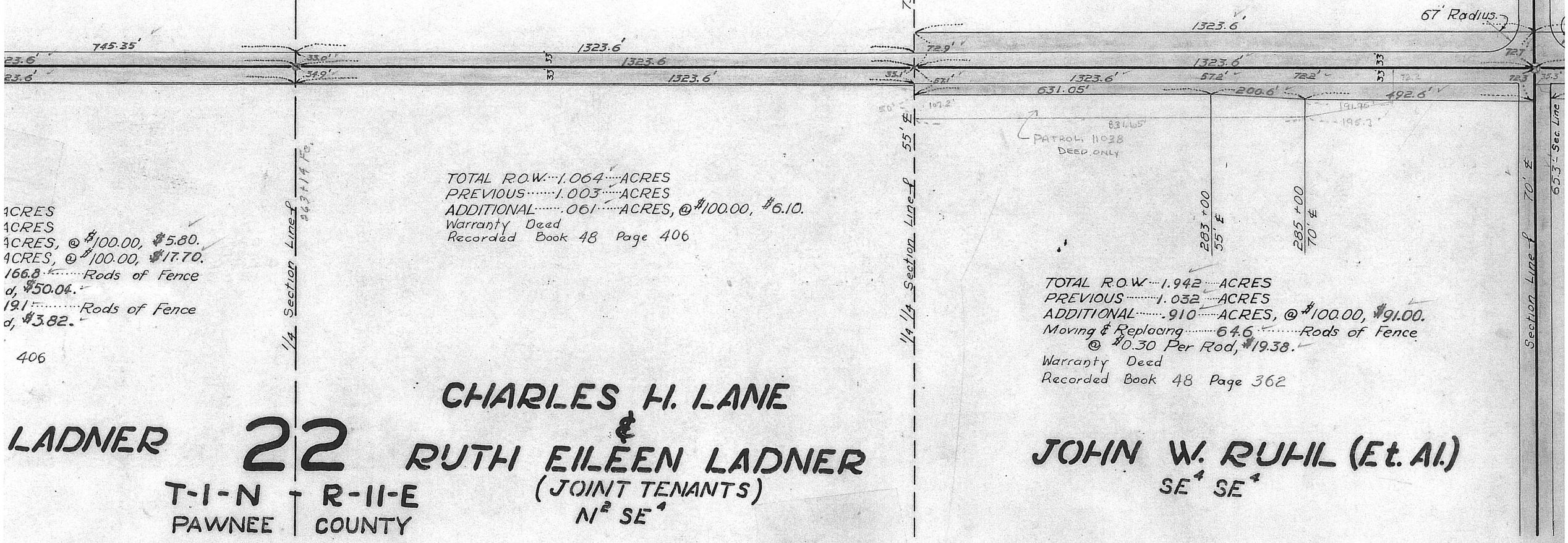

ACRES
ACRES
ACRES, @ $100.00, $5.80.
ACRES, @ $100.00, $17.70.
166.8 Rods of Fence
d, $50.04.
191 Rods of Fence
d, $3.82.

406

22

T-1-N - R-11-E
PAWNEE COUNTY

CHARLES H. LANE & RUTH EILEEN LADNER
(JOINT TENANTS)
N½ SE¼

LADNER

TOTAL R.O.W. 1.942 ACRES
PREVIOUS 1.032 ACRES
ADDITIONAL .910 ACRES, @ $100.00, $91.00.
Moving & Replacing 64.6 Rods of Fence
@ $0.30 Per Rod, $19.38.
Warranty Deed
Recorded Book 48 Page 362

JOHN W. RUHL (Et. Al.)
SE¼ SE¼

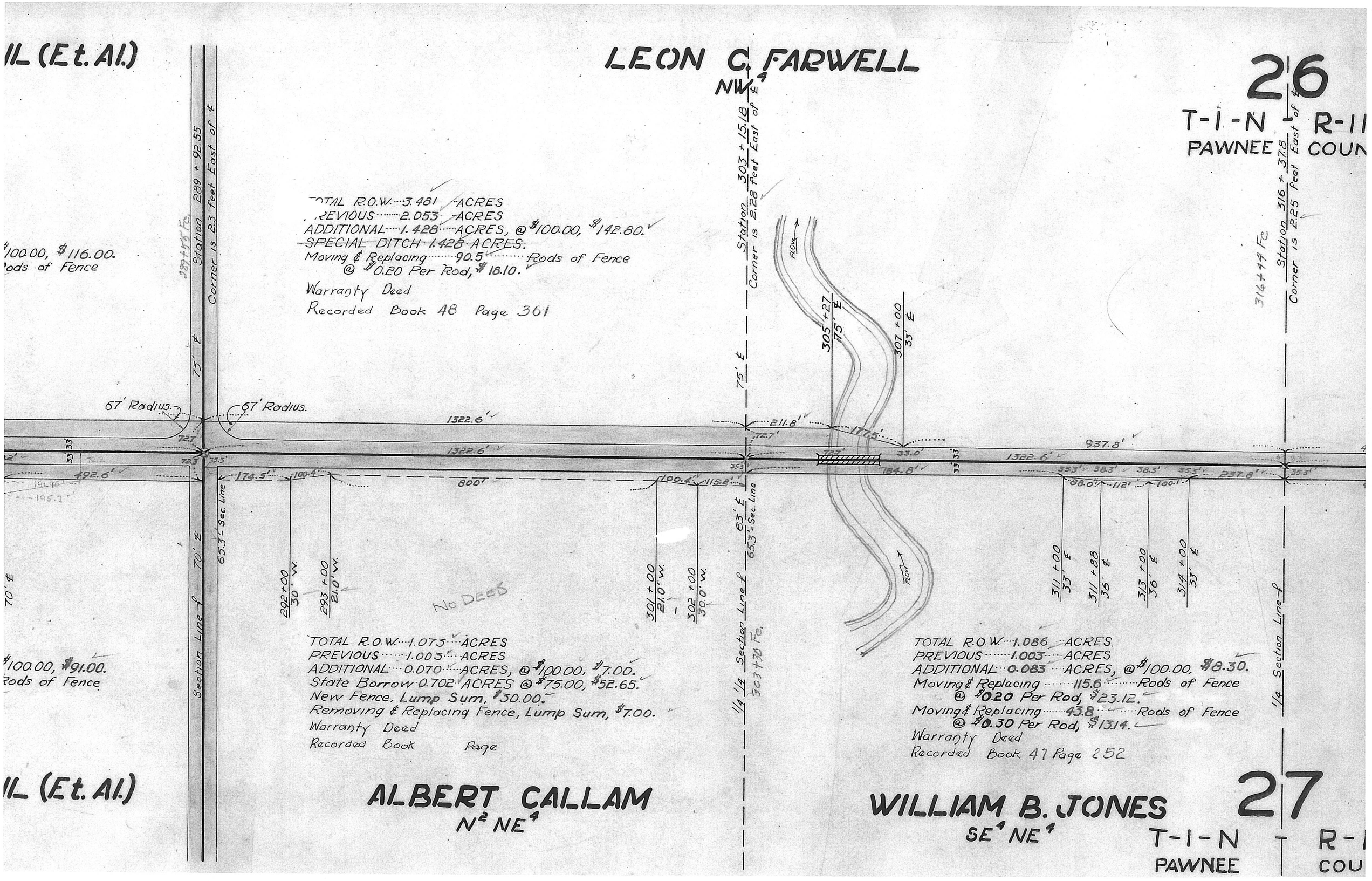

IL (Et. Al.)
LEON C. FARWELL
NW4
26
T-1-N - R-11
PAWNEE COUN
TOTAL R.O.W. 3.481 ACRES
PREVIOUS 2.053 ACRES
ADDITIONAL 1.428 ACRES, @ $100.00, $142.80.
SPECIAL DITCH 1.428 ACRES.
Moving & Replacing 90.5 Rods of Fence
@ $0.20 Per Rod, $18.10.
Warranty Deed
Recorded Book 48 Page 361
$100.00, $116.00.
Rods of Fence
Station 289 + 92.55
Corner is 2.3 feet East of ℄
Station 303 + 15.18
Corner is 2.28 feet East of ℄
Station 316 + 37.8
Corner is 2.25 feet East of ℄
67' Radius.
67' Radius.
1322.6'
1322.6'
211.8'
177.5'
937.8'
1322.6'
492.6'
174.5'
100.4'
800'
100.4'
115.2'
184.8'
88.0'
112'
100.1'
237.8'
75' ℄
75' ℄
63' ℄
65.3' - Sec. Line
65.3' - Sec. Line
70' ℄
70' ℄
Section Line ℄
Section Line ℄
1/4 1/4 Section Line ℄
1/4 Section Line ℄
FLOW
FLOW
305 + 27
75' ℄
307 + 00
33' ℄
292 + 00
30' W.
293 + 00
21.0' W.
301 + 00
21.0' W.
302 + 00
30.0' W.
311 + 00
33' ℄
311 + 88
36' ℄
313 + 00
36' ℄
314 + 00
33' ℄
No DEED
TOTAL R.O.W. 1.073 ACRES
PREVIOUS 1.003 ACRES
ADDITIONAL 0.070 ACRES, @ $100.00, $7.00.
State Borrow 0.702 ACRES @ $75.00, $52.65.
New Fence, Lump Sum, $30.00.
Removing & Replacing Fence, Lump Sum, $7.00.
Warranty Deed
Recorded Book Page
TOTAL R.O.W. 1.086 ACRES.
PREVIOUS 1.003 ACRES
ADDITIONAL 0.083 ACRES, @ $100.00, $8.30.
Moving & Replacing 115.6 Rods of Fence
@ $0.20 Per Rod, $23.12.
Moving & Replacing 43.8 Rods of Fence
@ $0.30 Per Rod, $13.14.
Warranty Deed
Recorded Book 47 Page 252
$100.00, $91.00.
Rods of Fence
IL (Et. Al.)
ALBERT CALLAM
N2 NE4
WILLIAM B. JONES
SE4 NE4
27
T-1-N - R-
PAWNEE COU

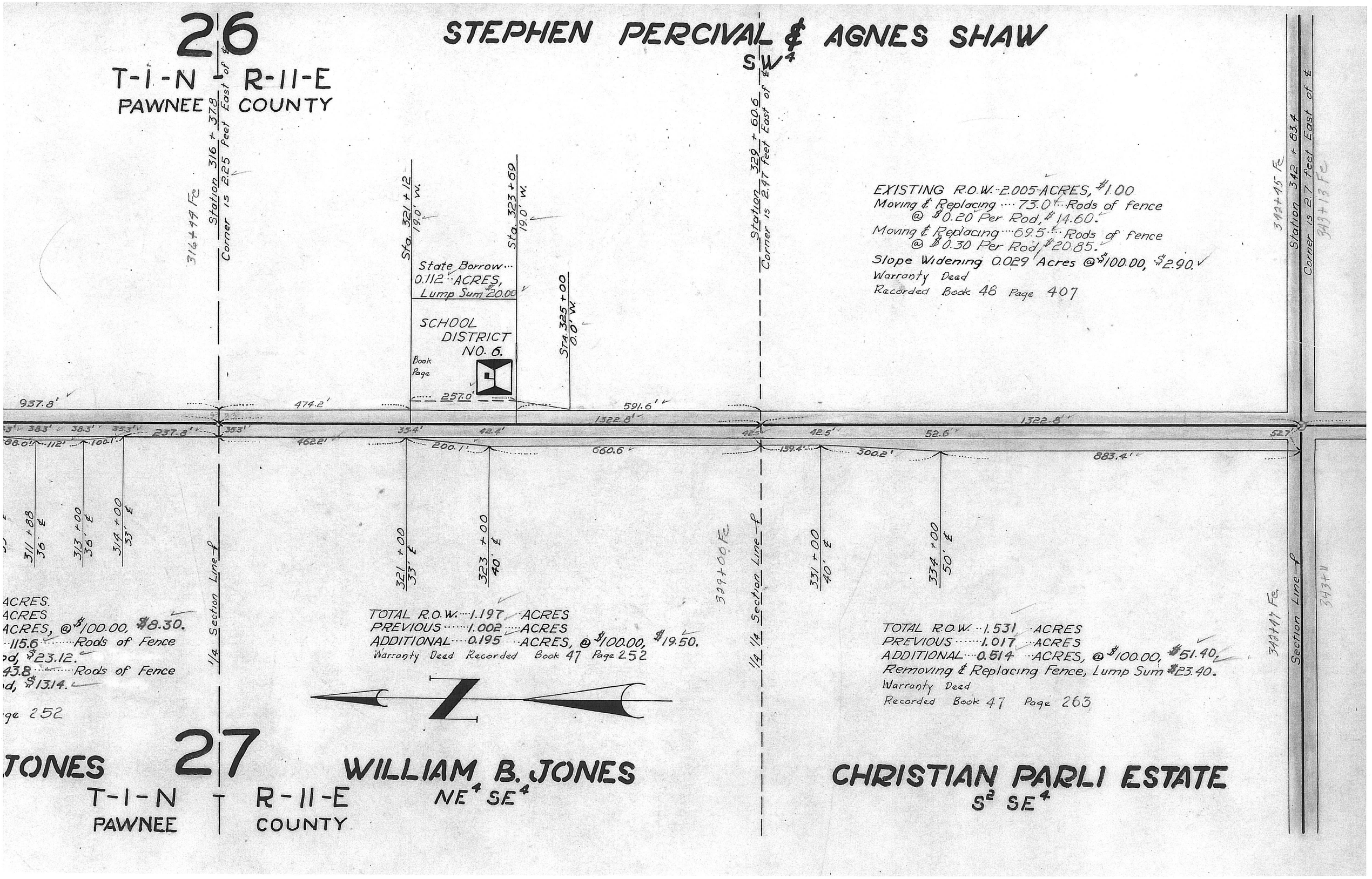
26
T-1-N - R-11-E
PAWNEE COUNTY
STEPHEN PERCIVAL & AGNES SHAW
SW4
Station 316 + 37.8
Corner is 2.25 feet East of ℄
316+44 Fe
Sta. 321 + 12
19.0' W.
Sta. 323 + 69
19.0' W.
Sta. 325 + 00
0.0' W.
State Borrow
0.112 ACRES,
Lump Sum $20.00
SCHOOL
DISTRICT
NO. 6.
Book
Page
257.0'
Station 329 + 60.6
Corner is 2.47 feet East of ℄
EXISTING R.O.W. 2.005 ACRES, $1.00
Moving & Replacing 73.0 Rods of fence
@ $0.20 Per Rod, $14.60.
Moving & Replacing 69.5 Rods of fence
@ $0.30 Per Rod, $20.85.
Slope Widening 0.029 Acres @ $100.00, $2.90.
Warranty Deed
Recorded Book 48 Page 407
342+45 Fe
Station 342 + 83.4
Corner is 2.7 feet East of ℄
343+13 Fe
937.8'
474.2'
591.6'
1322.8'
1322.8'
237.8'
462.2'
200.1'
660.6'
139.4'
300.2'
883.4'
311 + 88
36' ℄
313 + 00
36' ℄
314 + 00
33' ℄
321 + 00
33' ℄
323 + 00
40' ℄
329+00 Fe
331 + 00
40' ℄
334 + 00
50' ℄
1/4 Section Line ℄
1/4 1/4 Section Line ℄
Section Line ℄
343+11
342+47 Fe
ACRES.
ACRES
ACRES, @ $100.00, $8.30.
115.6 Rods of Fence
d, $23.12.
43.8 Rods of Fence
d, $13.14.
ge 252
TOTAL R.O.W. 1.197 ACRES
PREVIOUS 1.002 ACRES
ADDITIONAL 0.195 ACRES, @ $100.00, $19.50.
Warranty Deed Recorded Book 47 Page 252
TOTAL R.O.W. 1.531 ACRES
PREVIOUS 1.017 ACRES
ADDITIONAL 0.514 ACRES, @ $100.00, $51.40.
Removing & Replacing Fence, Lump Sum $23.40.
Warranty Deed
Recorded Book 47 Page 263
JONES
27
T-1-N - R-11-E
PAWNEE COUNTY
WILLIAM B. JONES
NE4 SE4
CHRISTIAN PARLI ESTATE
S2 SE4

ANDREW R. LOCH (Et.Al.)

S½ NW¼

35

T-1-N + R-11-E

PAWNEE COUNT

TOTAL R.O.W. ···1.059··· ACRES
PREVIOUS ·····0.999····· ACRES
ADDITIONAL ···0.060····· ACRES, @ $100.00, $6.00.
Moving & Replacing ····180.4···· Rods of fence
@ $0.30 Per Rod, $54.12.
Moving & Replacing ····45.1···· Rods of fence
@ $0.20 Per Rod, $9.02.
Warranty Deed
Recorded Book 47 Page 252

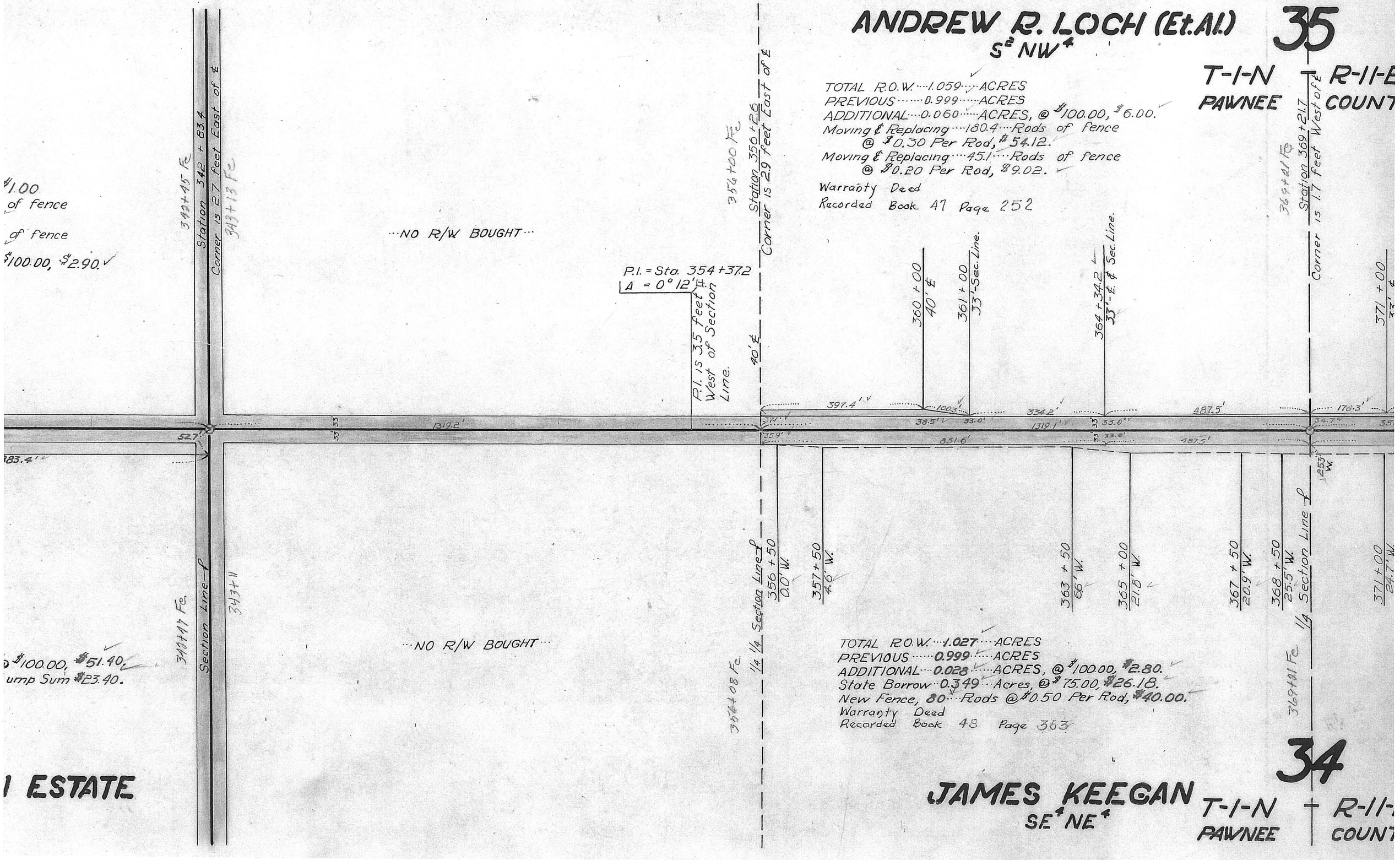

TOTAL R.O.W. ···1.027··· ACRES
PREVIOUS ·····0.999····· ACRES
ADDITIONAL ···0.028····· ACRES, @ $100.00, $2.80.
State Borrow ···0.349··· Acres, @ $75.00, $26.18.
New Fence, 80 ···Rods @ $0.50 Per Rod, $40.00.
Warranty Deed
Recorded Book 48 Page 363

34

JAMES KEEGAN

SE¼ NE¼

T-1-N + R-11-

PAWNEE COUNT

I ESTATE

OCH (Et.Al.)

35

T-1-N — R-11-E

PAWNEE COUNTY

ANDREW R. LOCH (Et.Al.)

W½ SW¼

0.00, $6.00.
fence

fence

369+21 Fe

Station 369+21.7
Corner is 1.7 feet West of ℄

Station 382+48.5
Corner is 6.1 feet West of ℄

TOTAL R.O.W. ··· 2.455 ··· ACRES
PREVIOUS ····· 2.010 ····· ACRES
ADDITIONAL ··· 0.445 ····· ACRES, @ $100.00, $44.50.
State Borrow · 0.253 ··· Acres @ $75.00, $18.98.
Warranty Deed
Recorded Book 47 Page 252

Sta. 395+75.3
Corner is 10.4 feet West of ℄

364+34.2
33'-℄ & Sec. Line.

371+00
33' ℄

372+00
38' ℄

375+00
38' ℄

377+00
33' ℄

FLOW

383+50
0.0' W.

386+00
22.0' W.

388+00
22.0' W.

391+50
0.0' W.

P.I. = Sta. 395+80.7
Δ = 90°48'
D = 16°25'
T = 353.95'
Lc = 553.0'

NOTE:
P.I. is 5.4' south & 10.4' East of Section Corner.

487.5'
178.3'
100.1'
300'
200.1'
548.5'
1326.8'
372'
101.5'
1326.8'
33.0'
33.8'
487.5'
1326.8'
33.0'
33.0'
330'
44.8'
43.8'
33.0'
423.3'
278.1'
7°02'
250.3'
300.0'
250.3'
768'
38.5'
453.0'
311.3'
253' W.

365+00
21.8' W.

367+50
20.9' W.

368+50
25.5' W.

371+00
24.7' W.

372+00
19.4' W.

374+00
18.7' W.

378+00
52.4' W.

380+00
00' W.

1/4 Section Line ℄

1/4 1/4 Section Line ℄

383+50
33'-Sec. Line.

386+00
52' ℄

389+00
52' ℄

391+50
42' ℄

P.C. Sta. 392+26.75
Δ = 90°48'
RADIUS = 310.2'

P.T. Sta. 397+79.8
D = 16°25'

5.4'
100'

P.T. is 1.6' South Sec. Line.

Section ℄ State Line ℄

TOTAL R.O.W. ··· 2.950 ··· ACRES
PREVIOUS ····· 2.289 ····· ACRES
ADDITIONAL ··· 0.661 ····· ACRES, @ $100.00, $66.10.
State Borrow · 0.687 ··· Acres, @ $75.00, $51.53.
Moving & Replacing Fence, Lump Sum, $51.90.
Warranty Deed
Recorded Book 48 Page 405

00.00, $2.80.
00, $26.18.
er Rod, $40.00.

369+21 Fe

34

EEGAN

E¼

T-1-N — R-11-E

PAWNEE COUNTY

FRANK J. BROWN

SE¼

ANDREW R. LOCH (Et.Al.)

W½ SW¼

TOTAL R.O.W. ··· 2.455 ··· ACRES
PREVIOUS ····· 2.010 ····· ACRES
ADDITIONAL ··· 0.445 ····· ACRES, @ $100.00, $44.50.
State Borrow ··· 0.253 ··· Acres @ $75.00, $18.98.
Warranty Deed
Recorded Book 47 Page 252

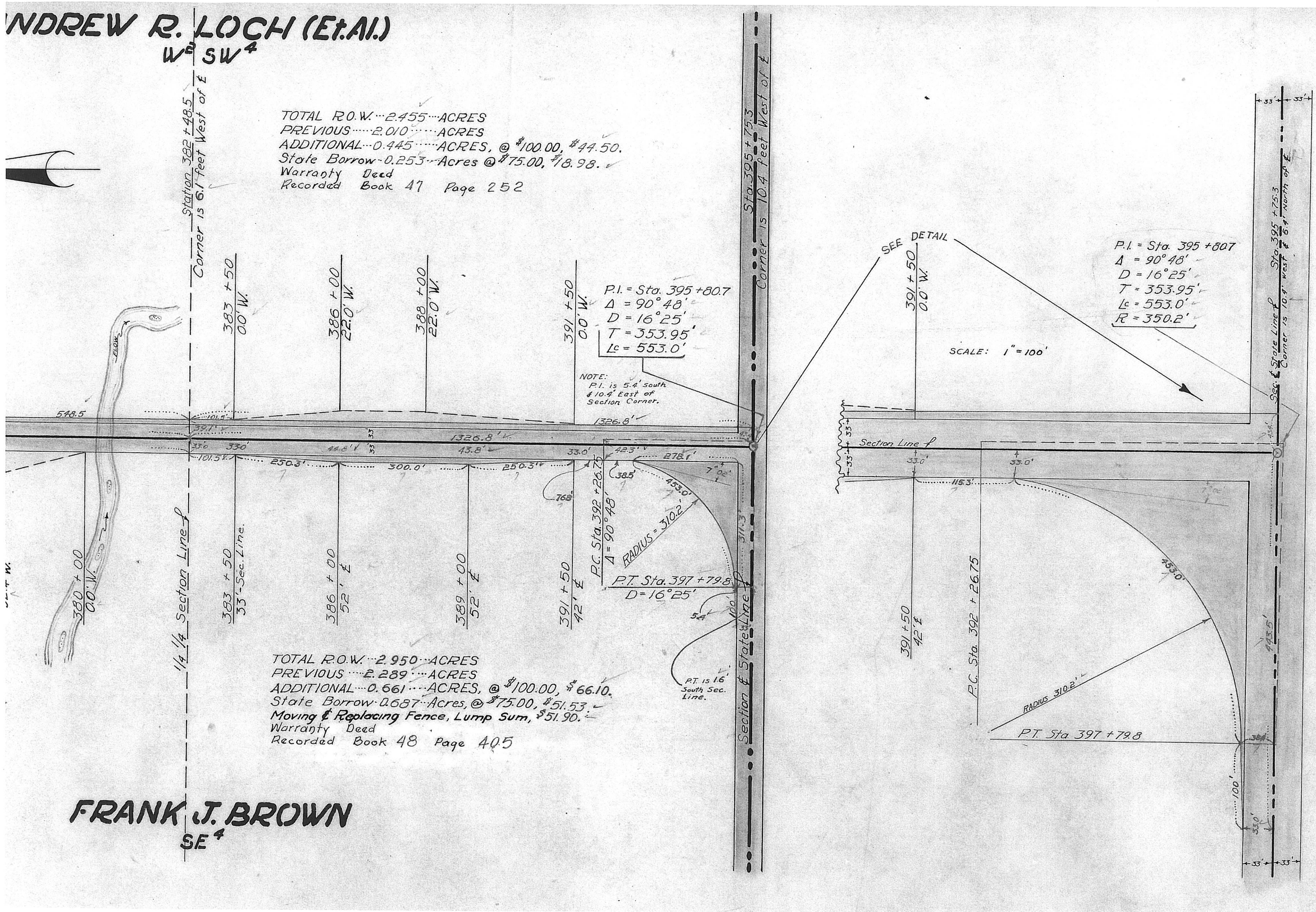

TOTAL R.O.W. ··· 2.950 ··· ACRES
PREVIOUS ····· 2.289 ····· ACRES
ADDITIONAL ··· 0.661 ····· ACRES, @ $100.00, $66.10.
State Borrow ··· 0.687 ··· Acres, @ $75.00, $51.53.
Moving & Replacing Fence, Lump Sum, $51.90.
Warranty Deed
Recorded Book 48 Page 405

FRANK J. BROWN

SE¼