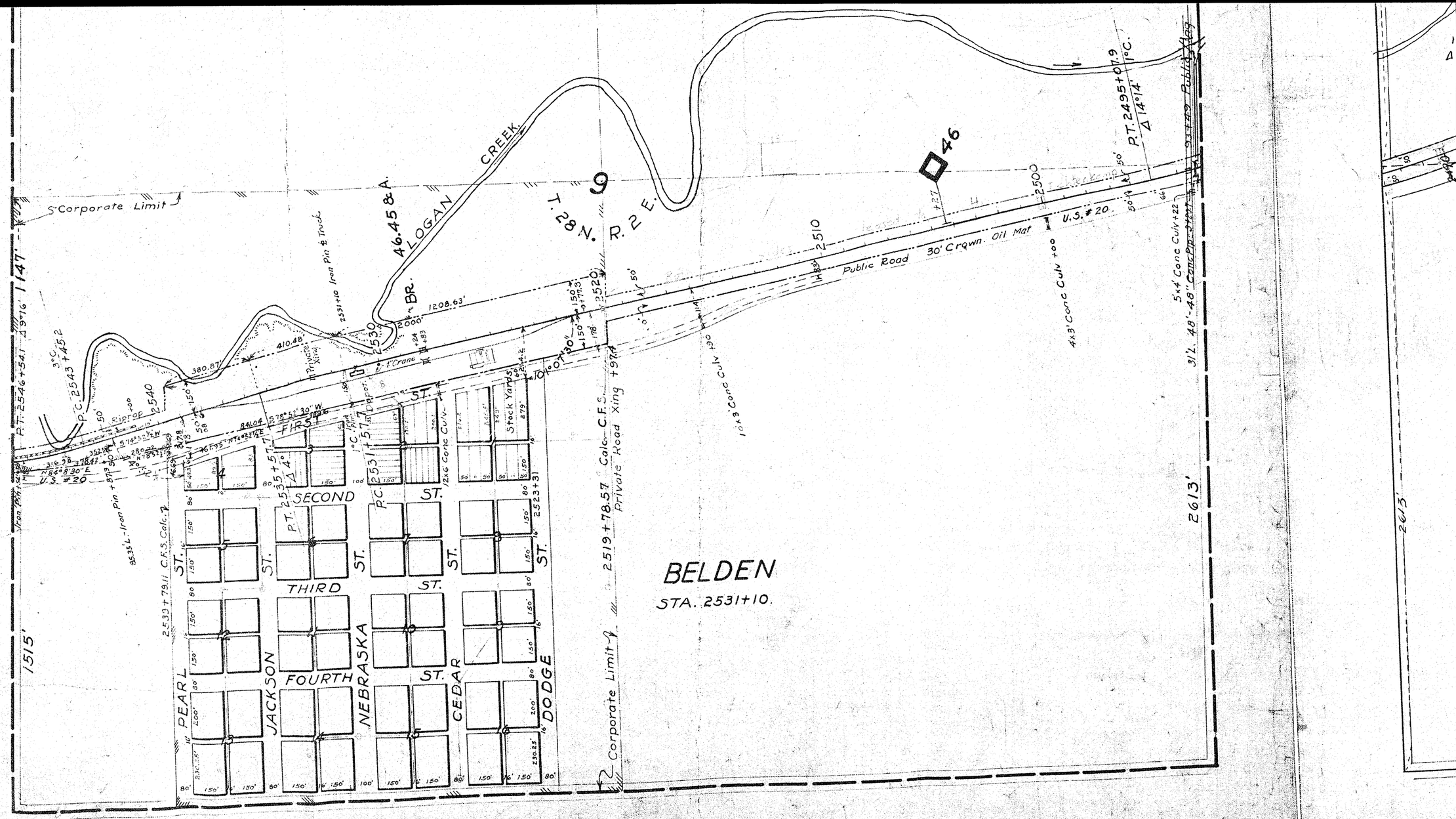

BELDEN
45381

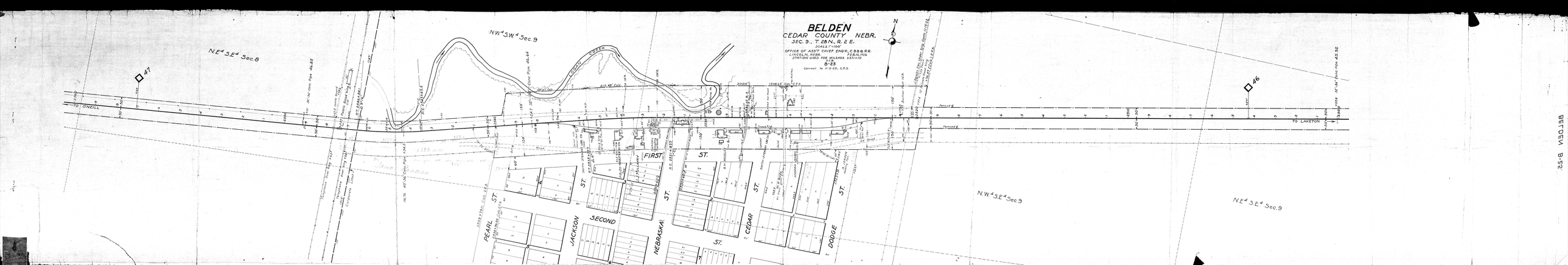
BELDEN
CEDAR COUNTY NEBR.
SEC. 9., T. 28 N., R. 2 E.
SCALE 1"=100'
OFFICE OF ASS'T CHIEF ENGR., C.B.&Q.R.R.
LINCOLN, NEBR. FEB.10,1906
STATION USED FOR MILEAGE 2531+10
B-25
Correct to 11-3-25, C.F.S.
N
N.E.4 S.E.4 Sec.8
N.W.4 S.W.4 Sec.9
N.W.4 S.E.4 Sec.9
N.E.4 S.E.4 Sec.9
47
46
TO O'NEILL
TO LAKETON
LOGAN CREEK
FIRST ST.
SECOND ST.
PEARL ST.
JACKSON ST.
NEBRASKA ST.
CEDAR ST.
DODGE ST.
Fenced
Fenced
BELDEN B-52

BELDEN
CEDAR COUNTY NEBR.
SEC. 9., T. 28 N., R. 2 E.
SCALE 1"=100'
OFFICE OF ASS'T CHIEF ENG'R., C.B.&Q.R.R.
LINCOLN, NEBR. FEB.10, 1926
STATION USED FOR MILEAGE 2531+10
S.C.B.
B-25
Correct to 11-3-25. C.F.S.
" " 7-11-'29 C.F.S.
" " 10-24-29 C.F.S.
" " 6-14-'34 W.T.
" " 4-24-35 W.T.
" " 1-22-42 W.H.E.
N
N.E.¼ S.E.¼ Sec. 8
N.W.¼ S.W.¼ Sec. 9
N.W.¼ S.E.¼ Sec. 9
N.E.¼ S.E.¼ Sec. 9
47
46
LOGAN CREEK
TO ORCHARD
TO LAKETON
1208.63' Calc. C.F.S.
12' Private Road Xing
+78.57 (Calc.) C.F.S.
30' Crown
HIGHWAY U.S. #20
FIRST ST.
SECOND
PEARL ST.
JACKSON ST.
NEBRASKA ST.
CEDAR ST.
DODGE ST.
BELDEN B-25

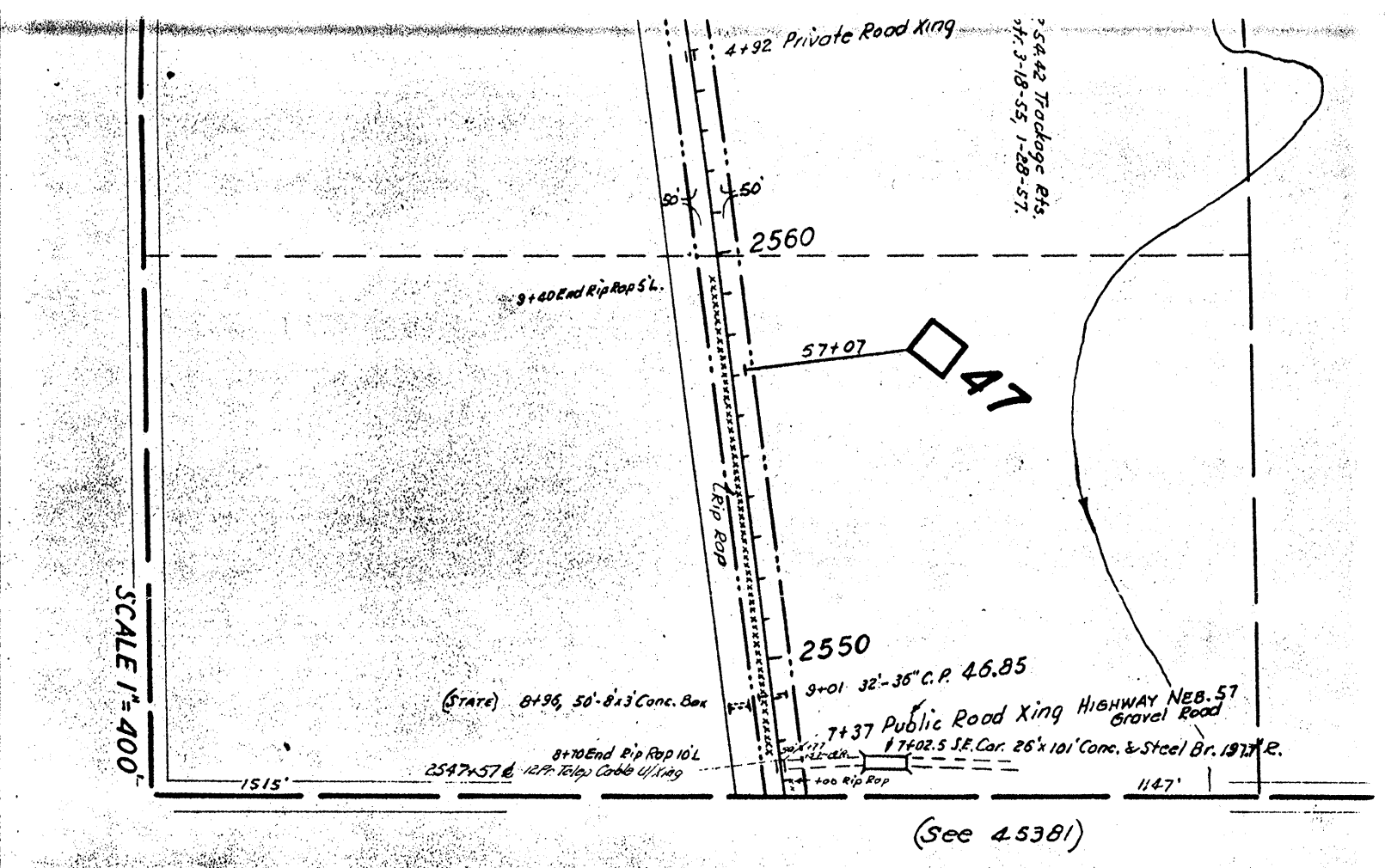
4+92 Private Road Xing
54.42 Trackage Rts.
3-18-55, 1-28-57.
50'
50'
2560
9+40 End Rip Rap 5'L.
57+07
47
Rip Rap
2550
9+01 32'-36" C.P. 46.85
(STATE) 8+96, 50'-8'x3' Conc. Box
7+37 Public Road Xing HIGHWAY NEB. 57
Gravel Road
7+02.5 S.E. Cor. 26'x101' Conc. & Steel Br. 197.7' R.
8+70 End Rip Rap 10'L
2547+57 ℄ 12 Pr. Telep Cable U/Xing
+00 Rip Rap
1515'
1147'
SCALE 1" = 400'
(See 45381)

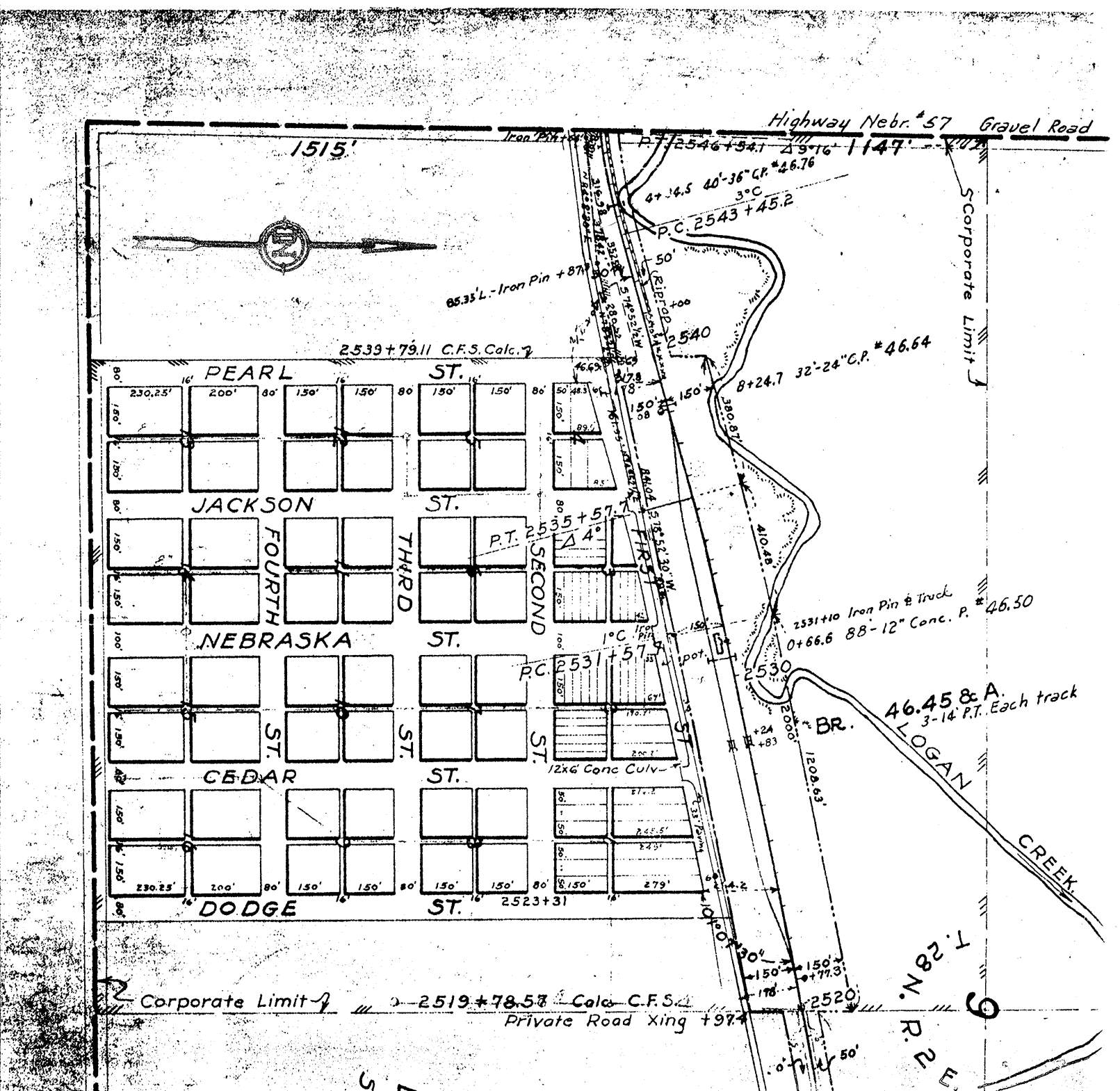
Highway Nebr. #57 Gravel Road
1515'
1147'
P.T. 2546+54.1 Δ 9°16'
4+34.5 40'-36" C.P. #46.76
3°C
P.C. 2543+45.2
Corporate Limit
85.35'L. - Iron Pin +87
Riprap
2540
2539+79.11 C.F.S. Calc.
8+24.7 32'-24" C.P. #46.64
PEARL ST.
JACKSON ST.
FOURTH ST.
THIRD ST.
SECOND ST.
FIRST ST.
P.T. 2535+57.7 Δ 4°
NEBRASKA ST.
P.C. 2531+57.7
2531+10 Iron Pin & Track
0+66.6 88'-12" Conc. P. #46.50
2530
46.45 & A.
3-14' P.T. Each track
BR.
LOGAN CREEK
CEDAR ST.
12'x6' Conc Culv
DODGE ST.
2523+31
Corporate Limit
2519+78.57 Calc. C.F.S.
Private Road Xing +97.4
2520
T. 28 N. R. 2 E.
9

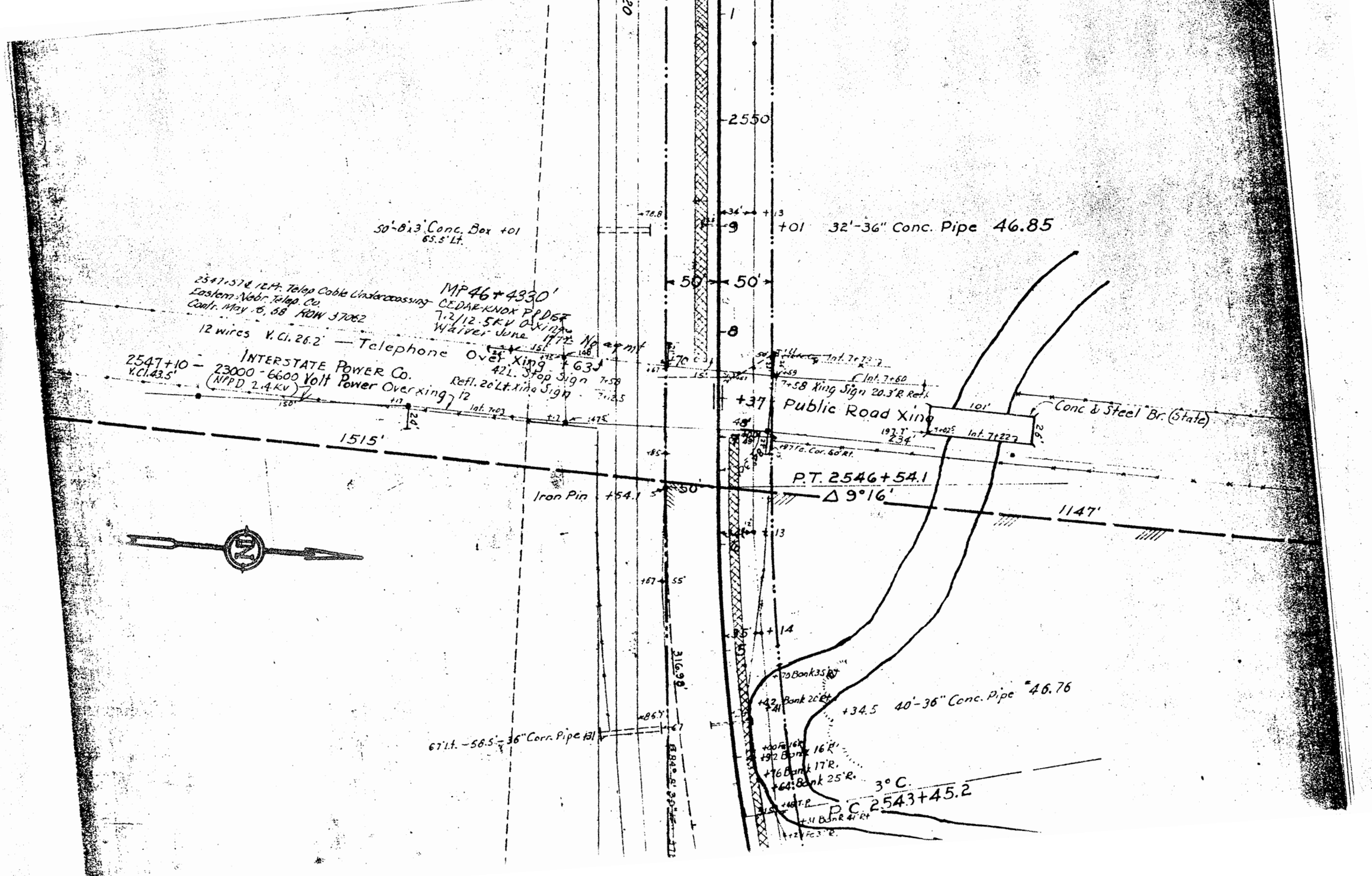

2550
50'-8'x3' Conc. Box +01
65.5' Lt.
+01 32'-36" Conc. Pipe 46.85
50'
50'
2547+57 & 12 Pr. Telep Cable Undercrossing
Eastern Nebr. Telep. Co.
Contr. May 6, 68 ROW 37062
MP46+4330'
CEDAR-KNOX PPDET
7.2/12.5KV O-Xing
Waiver June 1977 No agmt
12 wires V. Cl. 26.2' — Telephone Over Xing +63
INTERSTATE POWER Co.
2547+10 — 23000-6600 Volt Power Overxing
V.Cl.43.5'
(NPPD 2.4KV)
42' L. Stop Sign
Refl. 20' Lt. Xing Sign
7+58 Xing Sign 20.3' R Refl.
+37 Public Road Xing
Conc & Steel Br. (State)
1515'
P.T. 2546+54.1
Δ 9°16'
1147'
Iron Pin +54.1
+34.5 40'-36" Conc. Pipe 46.76
67' Lt. -58.5'-36" Corr. Pipe +31
316.98'
3° C.
P.C. 2543+45.2