
SWC 14
SEC 15
Cedar St.
Maple St.
T.4N.
D.L.D. HIGHWAY
R.23W.
VINE
ELM
LOCUST
MAIN
PINE
OAK
CITY PARK
ARAPAHOE
SEC.22. T.4N. R.23W.
SCALE 1"=400'
MUDDY CR.
M.P. 249
22
23
LORA DAVIS
SOUTH ADDITION
DIVISION
DAVIS
DUDLEY
DALTON
NEBRASKA
HIGHWAY
U.S. 6
24' Graveled Crown
OLD BED OF ELK CREEK
ELK CREEK
Corporate Limit
℄ Main Track Abandoned 1935
OLD CHANNEL
REPUBLICAN
RIVER
SAND BAR
Scale: 1"=400'
SCALE 1"=400'
ARAPAHOE
46178

SCALE 1"=400'
46184

T.4N.
R.24.W.
24
SCALE: 1"=400'
REPUBLICAN RIVER
46183

T.4N.
R.24.W.
22
ST. OTH
DON
46179

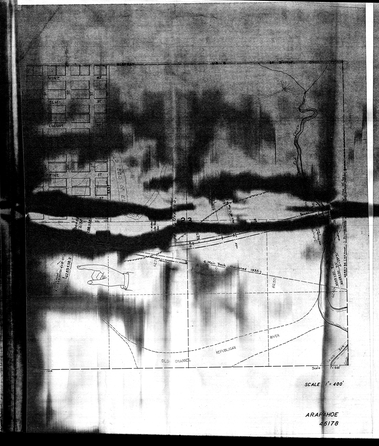
23
SCALE 1"=400'
ARAPAHOE
46178

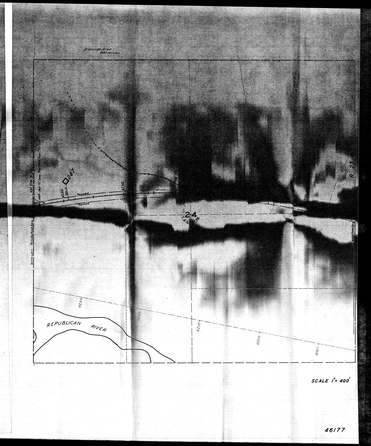
DIK
24
REPUBLICAN RIVER
SCALE 1"=400'
46177

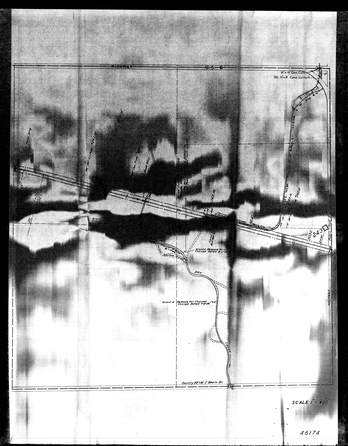
SCALE 1"=400'
46174

OLD HIGHWAY
46173

ARAPAHOE
STA 6319+85
FURNAS CO. NEBRASKA.
SCALE 1"=100'
Engrs'. Office C.B.&Q. Lines West. Oct. 13, '05.
C.K.S.
Correct to Sept. 25, 1905. C.B.R.
B-20
PINE
OAK
DIVISION
DAVIS
STREET
AVENUE
WEST
TWELFTH
ELEVENTH
TENTH
NINTH
EIGHTH
SEVENTH
NEBRASKA
SIXTH
South Corporate Line
West Corporate Line
C.B.&Q.
STOCK YARDS