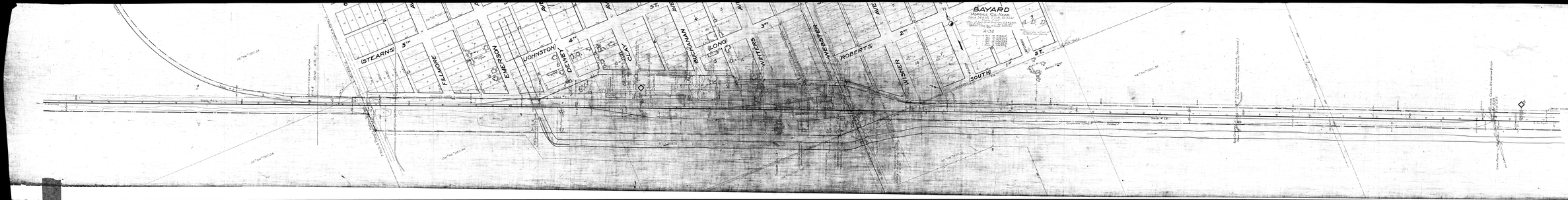
BAYARD
(STEARNS)
FILLMORE
EMERSON
JOHNSTON
DEWEY
CLAY
BUCHANAN
LONG
WINTERS
WEBSTER
ROBERTS
WISNER
SOUTH
5TH
4TH
3RD
2ND
1ST
3ST


MORRILL COUNTY
HIGHWAY U.S. 26
N. 76°35' E.
T.21 N.
R.52 W.
9
235+45.0
4.43 235+45 Public Road Xing
234+98.2 72'-24" conc. pipe (Lat.)
Farm Xing
P.C. = 226+82.0
2°00' C.
Δ = 2°00
P.S. = 224+82.0
Rail monument
4.20 222+81.1 24'-24" conc. pipe (Lat.)
4.00 212+31.8 32'-24" conc. pipe (Lat.) 140 ft.
208+15 Fence
3.94 208+87.7 24'-36" conc. pipe (Lat.)
3.87 205+17.6 24'-24" conc. pipe
2106.1' Public crossing +19
3048.9
(Sec 45714-5)
Scale 1" = 400'

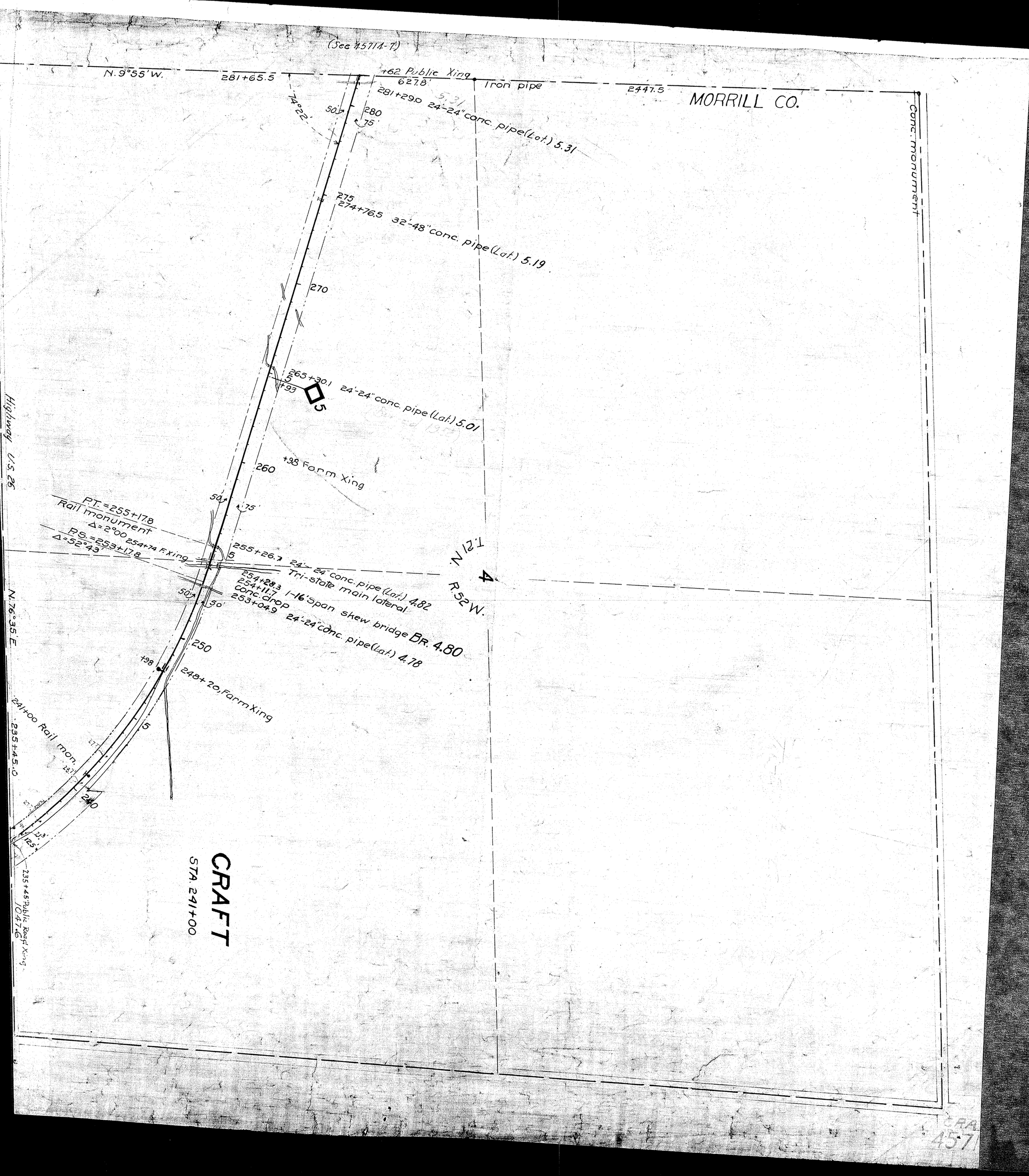
(See 45714-7)
N.9°55'W.
281+65.5
+62 Public Xing
627.8'
Iron pipe
2447.5
MORRILL CO.
Conc. monument
281+29.0 24'-24" conc. pipe (Lat.) 5.31
74°22'
50'
280
75'
275
274+76.5 32'-48" conc. pipe (Lat.) 5.19
270
265+30.1 24'-24" conc. pipe (Lat.) 5.01
5
+93
5
260
+98 Farm Xing
50'
75'
P.T.=255+17.8
Rail monument
Δ=2°00
P.S.=253+17.8
Δ=52°43'
254+74 F. Xing
255+26.7 24'-24" conc. pipe (Lat.) 4.82
Tri-state main lateral
254+28.3 1-16' Span skew bridge BR. 4.80
254+11.7
Conc. drop
253+04.9 24'-24" conc. pipe (Lat.) 4.78
50'
50'
250
+98
248+20, Farm Xing
5
241+00 Rail mon.
235+45.0
240
235+45 Public Road Xing
1047.6
T.21N.
R.52W.
4
Highway U.S. 26
N.76°35'E.
CRAFT
STA. 241+00

BAYARD
45713
Scale 1"=400
CANAL
Private Road xing
15" V.C.P. Sewer
Conc. Flume
ALLIANCE
35
T.21N. R.52W.
34
T.21N. R.52W.
Pipe Stake
DEPOT
SOUTH BAYARD
BAYARD
NINE MILE CANAL
GOSHEN AVE
FLORIDA AVE
ELM
DELAWARE AVE
WYOMING
WILSON
WISNER
WEBSTER
WINTERS
BUCHANAN
CLAY
DEWEY
EMERSON
FILLMORE
CANTON
CARMEL
STEARNS
JOHNSTON
LONG
ROBERTS
PLATTE ST
FLOWER
LEYTHAM
LYNCH
SAMS
SELZER
FINLEY
SAMS-McCAFFREE
FIRST
School District No 21
Tax Lot
Stock Yards
NOTE:
Tracks by easement
BAYA
4571