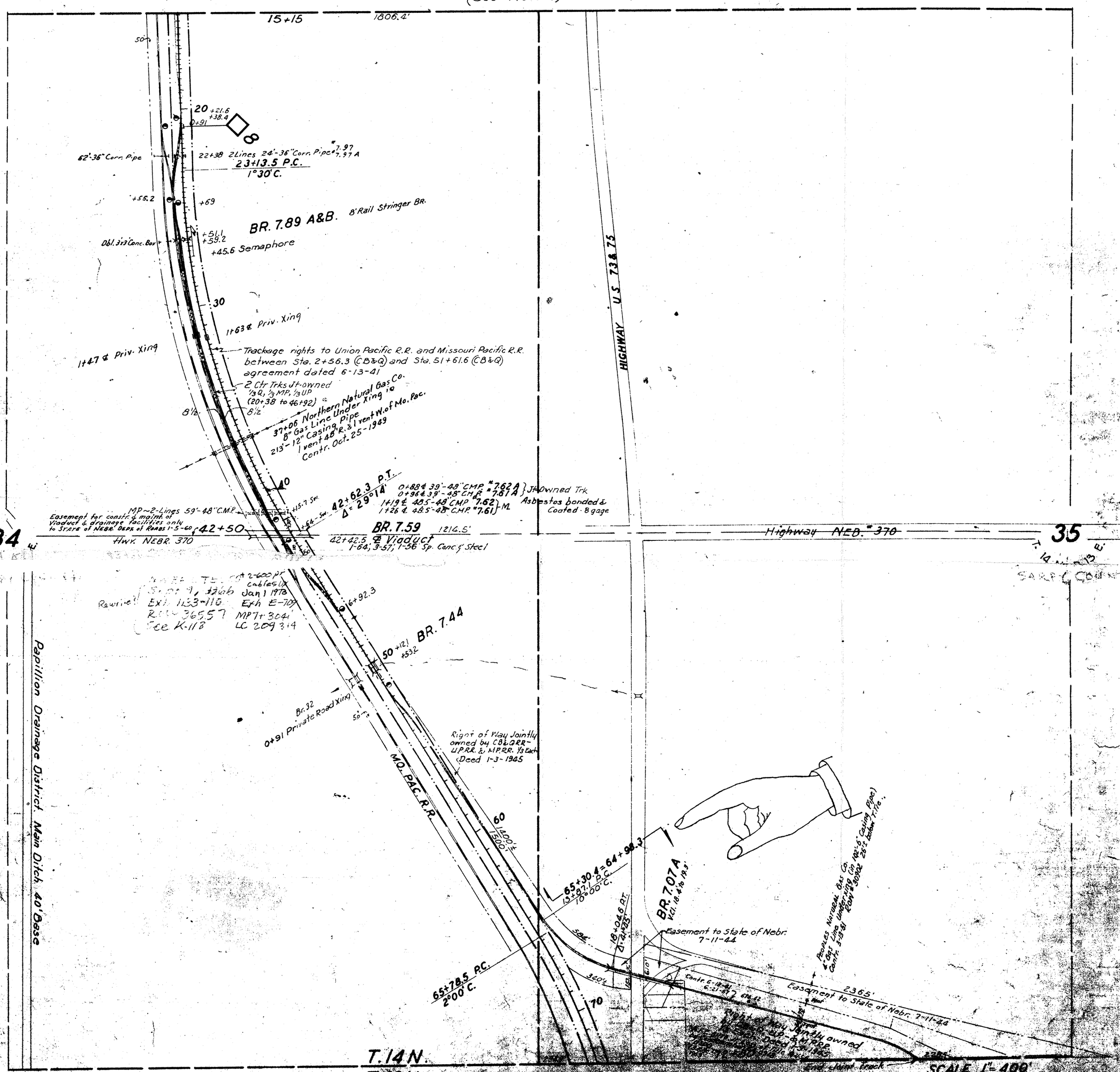
(See 44809-3)
15+15
1806.4'
50
20 +21.6 +38.4
+91
8
62'-36" Corr. Pipe
22+38 2 Lines 24'-36" Corr. Pipe *7.97 *7.97 A
23+13.5 P.C.
1°30' C.
+55.2
+69
BR. 7.89 A&B.
8' Rail Stringer BR.
+51.1 +59.2
Dbl. 3'x3' Conc. Box
+45.6 Semaphore
30
1+63 ℄ Priv. Xing
1+47 ℄ Priv. Xing
Trackage rights to Union Pacific R.R. and Missouri Pacific R.R. between Sta. 2+56.3 (CB&Q) and Sta. 51+61.6 (CB&Q) agreement dated 6-13-41
2 Ctr Trks Jt-owned 1/3 Q, 1/3 MP, 1/3 UP (20+38 to 46+92)
8½
8½
37+06 Northern Natural Gas Co. 8" Gas Line Under Xing in 213'-12" Casing Pipe 1 vent 48' R. & 1 vent W. of Mo. Pac. Contr. Oct. 25-1949
40
42+62.3 P.T.
Δ = 29°14'
0+88 ℄ 39'-48" CMP *7.62 A
0+96 ℄ 39'-48" CMP *7.61 A
Jt-Owned Trk
1+19 ℄ 48.5'-48" CMP *7.62
1+26 ℄ 48.5'-48" CMP *7.61
M.
Asbestos bonded & Coated - B gage
MP ~ 2-Lines 59'-48" C.M.P.
Easement for constr. & maint. of Viaduct & drainage facilities only to State of NEBR. Dept. of Roads 1-5-60
+15.7 Sw.
+64 - Sw.
42+50
BR. 7.59
1214.5'
42+42.5 ℄ Viaduct
1-64; 3-57; 1-56 Sp. Conc. & Steel
34
Hwy. NEBR. 370
Highway NEB. 370
35
T. 14 N. R. 13 E.
SARPY COUNTY
HIGHWAY
U.S. 73 & 75
Rawline
Jan 1 1973
Exh E-709
MP 7+304'
LC 209 3+4
6+92.3
50 +121 +532
BR. 7.44
Br. 32
0+91 Private Road Xing
50
Right of Way Jointly owned by CB&QRR-UPRR. & MPRR. 1/3 Each (Deed 1-3-1945
MO. PAC. R.R.
60
1400'±
1500'
65+30.4 = 64+98.3
13+87.1 P.C.
10°00' C.
BR. 7.07A
V.Cl. 18.4' to 19.3'
18+046 P.T.
Δ = 4°05'
584'
340'±
6.0'
70
65+78.5 P.C.
2°00' C.
Easement to State of Nebr. 7-11-44
Peoples Natural Gas Co. 4" Gas Line under Xing in 102'-6" Casing Pipe Contr. 3-13-51 ROW 30982 25'± below T.-Tie.
Contr. 6-18-41 6-21-41
2365'
Easement to State of Nebr. 7-11-44
Right of Way Jointly owned
Exp. Joint Track
SCALE 1" = 400'
Papillion Drainage District Main Ditch 40' Base
T. 14 N.
T. 13 N.
(See 44809-1)

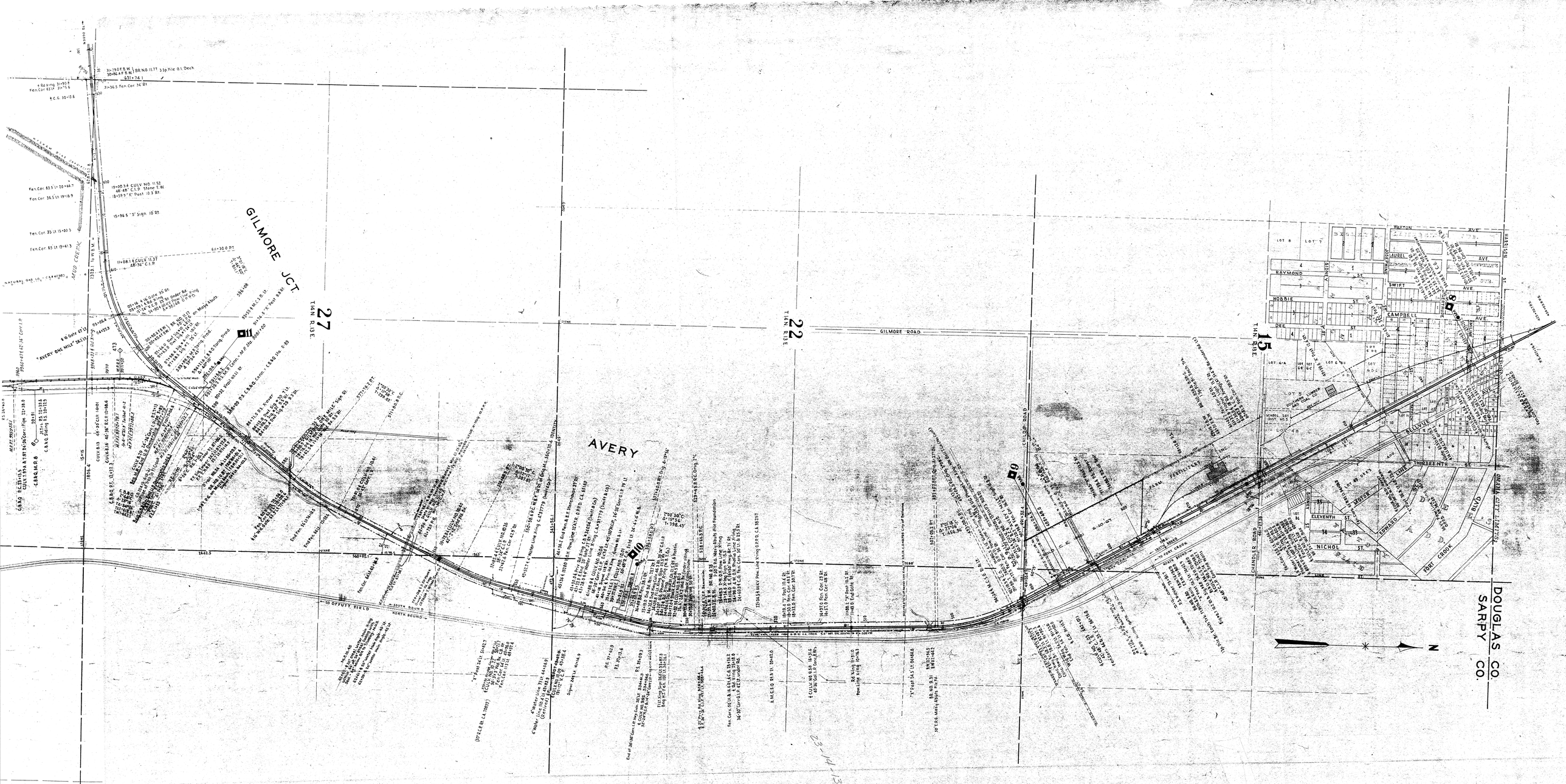

C.O. 48995-4 (LEHIGH ASSOC.) ROAD X-INGS M.P. 8.83 - 8.94 - 9.11 & DRAINAGE

C.O. 39550-3 MP 10.47
County of Sarpy, State of Nebr.
Construction d/o vacuum

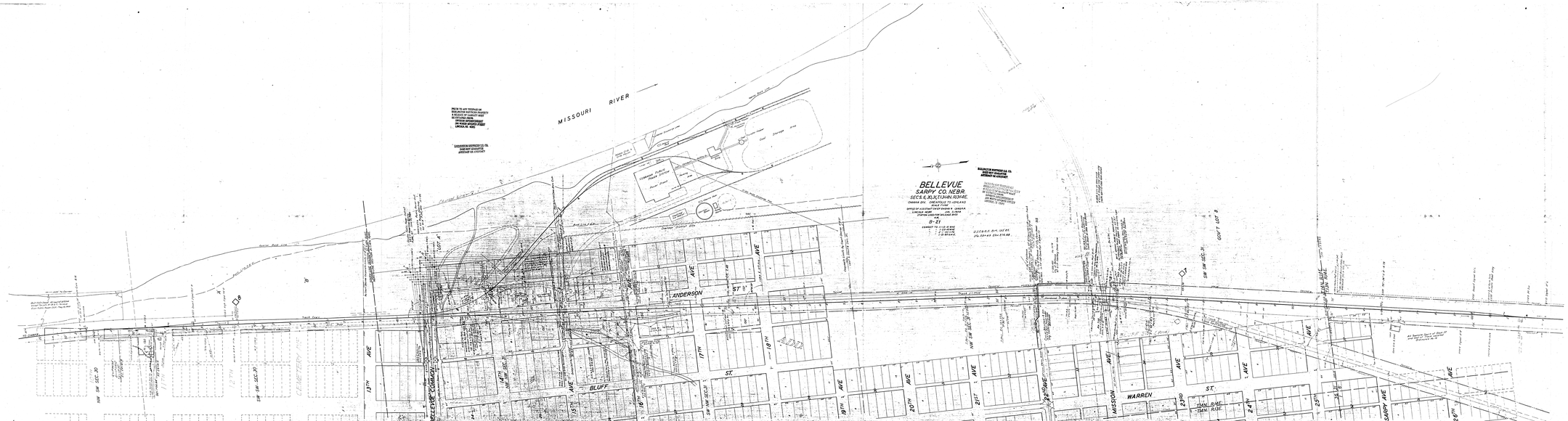
MISSOURI RIVER
BELLEVUE
SARPY CO. NEBR.
SECS. 6, 30, 31, T. 14 N., R. 14 E.
OMAHA DIV. - OMAHA, CO. TO ADELAIDE
B-21
ANDERSON ST.
BLUFF ST.
WARREN ST.
MISSION AVE
SARPY AVE
13TH AVE
15TH AVE
16TH AVE
17TH AVE
18TH AVE
19TH AVE
20TH AVE
21ST AVE
22ND AVE
23RD AVE
24TH AVE
25TH AVE
26TH AVE
NW SW SEC. 30
SW SW SEC. 30
NW SW SEC. 31
SW SW SEC. 31
GOV'T LOT 8
LOT A
BELLEVUE COMMON
ADD

BELLEVUE